


| | | | | | |
|--|--------------------|-------------------|--------------|------|--|
| CIA (PHOTO ACCESSION NO.) | | LOT NO. | | DATE | |
| Approved For Release 1999/09/09 : CIA-RDP78-05867A000100220010-4 | | | | | |
| AREA (AMS NO.) | COUNTRY | PROVINCE | PLACE | | |
| 58 G | FRENCH WEST AFRICA | FRENCH SUDAN | MARKALA (NR) | | |
| GEOGRAPHIC COORDINATES | | MAP REFERENCE | | | |
| 13:43N 06:01W | | 1M W ND-59 | | | |
| TITLE | | | | | |
| Road from Markala to Morodo. Native dwellings. Baobob tree. | | | | | |
| DATE OF PICTURE | | SOURCE OF PICTURE | | | |
| | | 25X1C | | | |
| CLASSIFICATION | | | | | |
| B | | | | | |
| CAPTIONED BY | | | VERIFIED BY | | |
| Approved For Release 1999/09/09 : CIA-RDP78-05867A000100220010-4 | | | | | |
| FORM NO. 80-53 SEP 1948 | | | | | |
| CAPTION REPORT | | | | | |

Approved For Release 1999/09/09 : CIA-RDP78-05867A000100220010-4


| | | | |
|--|--------------------|---------------|-------|
| CIA PHOTO ACCESSION NO. | LOT NO. | DATE | |
| Approved For Release 1999/09/09 : CIA-RDP78-05867A000100220010-4 | | | |
| AREA (AMS NO.) | COUNTRY | PROVINCE | PLACE |
| 58G | FRENCH WEST AFRICA | FRENCH SUDAN | Niono |
| GEOGRAPHIC COORDINATES | | MAP REFERENCE | |
| 14:18 N 06:01 W | | MAP BRANCH | |
| TITLE | | | |
| NIGER v PROJECT. RAKING RAW COTTON IN GINNERY. | | | |
| AGRICULTURAL AND ECONOMIC RECOVERY | | | |
| 25X1C | | | |
| DATE OF PICTURE | SOURCE OF PICTURE | | |
| 1953 | [REDACTED] | | |
| CLASSIFICATION | | | |
| B | | | |
| CAPTIONED BY | | VERIFIED BY | |
| Ed | | | |
| Approved For Release 1999/09/09 : CIA-RDP78-05867A000100220010-4 | | | |
| FORM NO. 60-53 SEP 1948 | | | |
| CAPTION REPORT | | | |

| | | | | | |
|--|--------------------|--|-------------|------|--|
| CIA (PHOTO ACCESSION NO.) | | LOT NO. | | DATE | |
| Approved For Release 1999/09/09 : CIA-RDP78-05867A000100220010-4 | | | | | |
| AREA (AMS NO.) | COUNTRY | PROVINCE | PLACE | | |
| 58G | FRENCH WEST AFRICA | FRENCH SUDAN | Niono | | |
| GEOGRAPHIC COORDINATES | | MAP REFERENCE | | | |
| 14:18 N 06:01 W | | MAP BRANCH | | | |
| TITLE | | | | | |
| NIGER PROJECT. COTTON GIN. | | | | | |
| AGRICULTURAL AND ECONOMIC RECOVERY | | | | | |
| 25X1C | | | | | |
| DATE OF PICTURE | | SOURCE OF PICTURE | | | |
| 1953 | |  | | | |
| CLASSIFICATION | | | | | |
| B | | | | | |
| CAPTIONED BY | | | VERIFIED BY | | |
| Approved For Release 1999/09/09 : CIA-RDP78-05867A000100220010-4 | | | | | |
| FORM NO. 60-53 | | CAPTION REPORT | | | |
| SEP 1946 | | | | | |

| | | | |
|--|--------------------|---------------|-------|
| CIA (PHOTO ACCESSION NO.) | | LOT NO. | DATE |
| Approved For Release 1999/09/09 : CIA-RDP78-05867A000100220010-4 108189 | | | |
| AREA (AMS NO.) | COUNTRY | PROVINCE | PLACE |
| 58 G | FRENCH WEST AFRICA | FRENCH SUDAN | NIENO |
| GEOGRAPHIC COORDINATES | | MAP REFERENCE | |
| 14:18 N 06:01 W | | MAP B. RANCH | |
| TITLE | | | |
| NIGERY PROJECT. COTTON LINT COMING FROM GIN. | | | |
| AGRICULTURAL AND ECONOMIC RECOVERY | | | |
| | | | |
| | | | |
| | | | |
| | | | |
| 25X1C | | | |
| DATE OF PICTURE | SOURCE OF PICTURE | | |
| 1953 | [REDACTED] | | |
| CLASSIFICATION | | | |
| B. | | | |
| CAPTIONED BY | | VERIFIED BY | |
| [Signature] | | [Signature] | |
| Approved For Release 1999/09/09 : CIA-RDP78-05867A000100220010-4 | | | |
| FORM NO. 60-53 SEP 1948 | | | |
| CAPTION REPORT | | | |

Approved For Release 1999/09/09 : CIA-RDP78-05867A000100220010-4

| | | | | | |
|---------------------------|--|--|--|-------------------|--|
| CIA PHOTO ACCESSION NO. 1 | | LOT NO. | | DATE | |
| 58 G | | FRENCH WEST AFRICA | | FRENCH SUDAN | |
| GEOGRAPHIC COORDINATES | | 14:18N 06:01W | | MAP REFERENCE | |
| TITLE | | THRESHING. | | | |
| DATE OF PICTURE | | 1953 | | SOURCE OF PICTURE | |
| CLASSIFICATION | | UB | | | |
| CAPTIONED BY | | E. J. | | VERIFIED BY | |
| FORM NO. SEP 1048 60-53 | | Approved For Release 1999/09/09 : CIA-RDP78-05867A000100220010-4 | | | |
| CAPTION REPORT | | | | | |

| | | | |
|--|--|---------------|---------|
| CIA (PHOTO ACCESSION NO.) | | LOT NO. | DATE |
| Approved For Release 1999/09/09 : CIA-RDP78-05867A000100220010-4 | | | |
| AREA (AMS NO.) | COUNTRY | PROVINCE | PLACE |
| S & G | FRENCH WEST AFRICA | FRENCH SUDAN | LA FIRA |
| GEOGRAPHIC COORDINATES | | MAP REFERENCE | |
| UNABLE TO LOCATE | | | |
| TITLE | | | |
| WEAVER. | | | |
| | | | |
| | | | |
| | | | |
| | | | |
| | | | |
| | | | |
| | | | |
| | | | |
| DATE OF PICTURE | SOURCE OF PICTURE | | |
| 1953 |  | | |
| CLASSIFICATION | | | |
| B | | | |
| CAPTIONED BY | VERIFIED BY | | |
| Approved For Release 1999/09/09 : CIA-RDP78-05867A000100220010-4 | | | |
| FORM NO. 60-53 SEP 1948 | CAPTION REPORT | | |

25X1C

| | | | | | |
|--|--------------------|-------------------|--------------------------------|------|--|
| CIA PHOTO ACCESSION NO. 1 | | LOT NO. | | DATE | |
| Approved For Release 1999/09/09 : CIA-RDP78-05867A000100220010-4 | | | | | |
| AREA (AMS NO.) | COUNTRY | PROVINCE | PLACE | | |
| SFG | FRENCH WEST AFRICA | FRENCH SUDAN | LOFIALA | | |
| GEOGRAPHIC COORDINATES | | MAP REFERENCE | | | |
| UNABLE TO LOCATE | | | | | |
| TITLE | | | | | |
| GRINDING SORGHO | | | | | |
| | | | | | |
| | | | | | |
| | | | | | |
| | | | | | |
| | | | | | |
| 25X1C | | | | | |
| DATE OF PICTURE | | SOURCE OF PICTURE | | | |
| 1953 | | [REDACTED] | | | |
| CLASSIFICATION | | | | | |
| TO | | | | | |
| CAPTIONED BY | | | VERIFIED BY | | |
| Approved For Release 1999/09/09 | | | CIA-RDP78-05867A000100220010-4 | | |
| FORM NO. 60-53 SEP 1948 | | | | | |
| CAPTION REPORT | | | | | |

Approved For Release 1999/09/09 : CIA-RDP78-05867A000100220010-4

| | | | |
|--|--------------------|-------------------|---------------|
| CIA PHOTO ACCESSION NO. 1 | | LOT NO. | DATE |
| 102121 | | | Sept 53 |
| AREA (AMS NO.) | COUNTRY | PROVINCE | PLACE |
| S&G | FRENCH WEST AFRICA | FRENCH SUDAN | SIGUINGO GOWE |
| GEOGRAPHIC COORDINATES | | MAP REFERENCE | |
| UNABLE TO LOCATE | | | |
| TITLE | | | |
| GRAIN STORAGE HUT IN COURTYARD OF MOSSI CHIEF'S HOUSE. | | | |
| | | | |
| | | | |
| | | | |
| | | | |
| DATE OF PICTURE | | SOURCE OF PICTURE | |
| 1953 | | [REDACTED] | |
| CLASSIFICATION | | | |
| R | | | |
| CAPTIONED BY | | VERIFIED BY | |
| [Signature] | | [Signature] | |
| Approved For Release 1999/09/09 : CIA-RDP78-05867A000100220010-4 | | | |
| FORM NO. 60-53 SEP 1948 | | | |

CAPTION REPORT

Approved For Release 1999/09/09 : CIA-RDP78-05867A000100220010-4

| | | | | |
|-------------------------|--|-------------------|----------|-------|
| CIA PHOTO ACCESSION NO. | | LOT NO. | DATE | |
| AREA (AMS NO.) | | COUNTRY | PROVINCE | PLACE |
| GEOGRAPHIC COORDINATES | | MAP REFERENCE | | |
| TITLE | | | | |
| DATE OF PICTURE | | SOURCE OF PICTURE | | |
| CLASSIFICATION | | | | |
| CAPTIONED BY | | VERIFIED BY | | |
| FORM NO. | | CATION REPORT | | |

1953

R

25X1C

SG GOLD COAST

KONONGO

06:38N 01:12W


MAP BRANCH

COURT OF ASSIZES.

77325

Approved For Release 1999/09/09 : CIA-RDP78-05867A000100220010-4

Approved For Release 1999/09/09 : CIA-RDP78-05867A000100220010-4

| | | | |
|---|---|-------------------------|----------------------|
| CIA (PHOTO ACCESSION NO.) 102125 | | LOT NO. | DATE 22 SEPT 53 |
| AREA (AMS NO.) 5G | COUNTRY GOLD COAST | PROVINCE | PLACE KUMASI (NR) |
| GEOGRAPHIC COORDINATES 06:41N 01:38W | | MAP REFERENCE C-FILE | |
| TITLE LOCAL MISSION CHURCH UNDER CONSTRUCTION ON ROAD FROM KUMASI TO ACCRA. | | | |
| 25X1C | | | |
| DATE OF PICTURE 1953 | SOURCE OF PICTURE  | | |
| CLASSIFICATION R | VERIFIED BY | | |
| CAPTIONED BY Eaf | FORM NO. 60-53 | | |

Approved For Release 1999/09/09 : CIA-RDP78-05867A000100220010-4

CAPTION REPORT

Approved For Release 1999/09/09 : CIA-RDP78-05867A000100220010-4

| | | |
|-----------------------------|--|----------|
| CIA I PHOTO ACCESSION NO. 1 | LOT NO. | DATE |
| AREA (AMS NO. 1) | COUNTRY | PROVINCE |
| SG | Gold Coast | |
| PLACE | ACORA (NE) | |
| GEOGRAPHIC COORDINATES | MAP REFERENCE | |
| 05:31N 00:15W | C-FILE | |
| TITLE | ALONG ROAD FROM KUMASI TO ACCORA, FROM ESCARPMENT. | |
| DIRECTION SOUTH. | | |
| 25X1C | | |
| DATE OF PICTURE | SOURCE OF PICTURE | |
| 1953 | | |
| CLASSIFICATION | R | |
| CAPTIONED BY | VERIFIED BY | |
| FORM NO. 60.3 | Approved For Release 1999/09/09 : CIA-RDP78-05867A000100220010-4 | |
| SEP 1948 | CAPTION REPORT | |

Approved For Release 1999/09/09 : CIA-RDP78-05867A000100220010-4

| | | | |
|--|-------------------|--|--------|
| CIA IPHOTO ACCESSION NO. 1 | | LOT NO. | DATE |
| 5G | | GOLD COAST | Accra |
| GEOGRAPHIC COORDINATES | | PROVINCE | PLACES |
| 05:31N 00:15W | | | Accra |
| TITLE | | | |
| SCHOOL FOR LOCAL GOVERNMENT. | | | |
| 25X1C | | | |
| DATE OF PICTURE | SOURCE OF PICTURE | | |
| 1953 | [REDACTED] | | |
| CLASSIFICATION | | | |
| R | | | |
| CAPTIONED BY | | VERIFIED BY | |
| Approved For Release 1999/09/09 : CIA-RDP78-05867A000100220010-4 | | Approved For Release 1999/09/09 : CIA-RDP78-05867A000100220010-4 | |
| FORM NO. 80-53 SEP 1948 | | | |
| CAPTION REPORT | | | |

Approved For Release 1999/09/09 : CIA-RDP78-05867A000100220010-4

CIA PHOTO ACCESSION NO. 102189 LOT NO. DATE 24 Sept 53

AREA (AMS NO.) SG COUNTRY GOLD COAST PROVINCE PLACE Kumasi

GEOGRAPHIC COORDINATES 06:41N 01:38W MAP REFERENCE C-FILE

TITLE SAW MILLS.

25X1C

DATE OF PICTURE 1953 SOURCE OF PICTURE [REDACTED]

CLASSIFICATION R

CAPTIONED BY [REDACTED] VERIFIED BY

Approved For Release 1999/09/09 : CIA-RDP78-05867A000100220010-4

FORM NO. 60.53 SEP 1948

CAPTION REPORT

Approved For Release 1999/09/09 : CIA-RDP78-05867A000100220010-4

| | | | |
|--|----------------------------|-------------------------|--------|
| CIA PHOTO ACCESSION NO. 1 102132 | | LOT NO. | |
| AREA (AMB) | COUNTRY | PROVINCE | PLACE |
| SG | GOLD COAST | | Kumasi |
| GEOGRAPHIC COORDINATES 06:41N 01:38W | | MAP REFERENCE C-FILE | |
| TITLE Kumasi College of Technology. CLASS ROOM BUILDINGS UNDER CONSTRUCTION. | | | |
| DATE OF PICTURE 1953 | SOURCE OF PICTURE 25X1C | | |
| CLASSIFICATION R | [REDACTED] | | |
| CAPTIONED BY EJ | | VERIFIED BY | |
| FORM NO. 100 SEP 1946 60-53 | | | |

Approved For Release 1999/09/09 : CIA-RDP78-05867A000100220010-4

CAPTION REPORT

Approved For Release 1999/09/09 : CIA-RDP78-05867A000100220010-4

| | | | |
|--|------------------------------|----------------------|----------------|
| C.I.A. PHOTO ACCESSION NO. 102136 | | LOT NO. | |
| AREA (A.S.P.) SG | COUNTRY GOLD COAST | PROVINCE | DATE 21 SEP 63 |
| GEOGRAPHIC COORDINATES 06:41N 01:38W | | PLACE Kumasi | |
| TITLE RESIDENCY LAWN. | | MAP REFERENCE C-File | |
| 25X1C | | | |
| DATE OF PICTURE 1963 | SOURCE OF PICTURE [REDACTED] | | |
| CLASSIFICATION R | [REDACTED] | | |
| CAPTIONED BY Ed. | VERIFIED BY | | |
| Approved For Release 1999/09/09 : CIA-RDP78-05867A000100220010-4 | | | |
| FORM NO. 1 SEP 1948 | | | |
| CAPTION REPORT | | | |

| | | | |
|--|---------|-------------------|------------|
| CIA (PHOTO ACCESSION NO.) | | LOT NO. | |
| 102136 | | 5709 | |
| Approved For Release 1999/09/09 : CIA-RDP78-05867A000100220010-4 | | | |
| AREA | COUNTRY | PROVINCE | DATE |
| AG | LIBERIA | | 21 SEPT 53 |
| GEOGRAPHIC COORDINATES | | PLACE | |
| 06:18 N 10:48 W | | MONROVIA | |
| TITLE | | MAP REFERENCE | |
| BUSINESS STREET. | | C-FILE | |
| DATE OF PICTURE | | SOURCE OF PICTURE | |
| 1953 | | 25X1C | |
| CLASSIFICATION | | | |
| R | | | |
| CAPTIONED BY | | VERIFIED BY | |
| Earl | | | |
| Approved For Release 1999/09/09 : CIA-RDP78-05867A000100220010-4 | | | |
| SEP 1948 69 | | | |
| CAPTION REPORT | | | |

Approved For Release 1999/09/09 : CIA-RDP78-05867A000100220010-4

| | | | |
|--|------------|-----------------------------------|----------|
| CIA (PHOTO) ACCESSION NO. 1 102127 | | LOT NO. | |
| AREA (LAT) | 4 G | COUNTRY LIBERIA | PROVINCE |
| GEOGRAPHIC COORDINATES 06:18 N 10:48 N | | PLACE MONROVIA | |
| TITLE BUSINESS STREET. | | MAP REFERENCE @-FILE | |
| DATE OF PICTURE 1963 | | SOURCE OF PICTURE 25X1C | |
| CLASSIFICATION | | | |
| CAPTIONED BY R | | | |
| FORM NO. 67 SEP 1948 | | VERIFIED BY | |

Approved For Release 1999/09/09 : CIA-RDP78-05867A000100220010-4

CAPTION REPORT

| | | | | | |
|--|--|--|--|---------------|--|
| CIA (PHOTO ACCESSION NO.) | | LOT NO. | | DATE | |
| 102138 | | E-1325 | | 1953 | |
| AREA (AMS NO.) | | PROVINCE | | PLACE | |
| Approved For Release 1999/09/09 : CIA-RDP78-05867A000100220010-4 | | LIBERIA | | MonROVIA (NE) | |
| GEOGRAPHIC COORDINATES | | MAP REFERENCE | | | |
| 06:18N 10:48W | | C-FILE | | | |
| TITLE | | | | | |
| FANTI FISHING VILLAGE ON BUSHROD ISLAND ACROSS MESURADO RIVER. | | | | | |
| DATE OF PICTURE | | SOURCE OF PICTURE | | | |
| 1953 | | 25X1C | | | |
| CLASSIFICATION | | | | | |
| R | | | | | |
| CAPTIONED BY | | VERIFIED BY | | | |
| EJ | | [REDACTED] | | | |
| FORM NO. SEP 1948 60-53 | | Approved For Release 1999/09/09 : CIA-RDP78-05867A000100220010-4 | | | |
| CAPTION REPORT | | | | | |

| | | | |
|--|---------|-------------------|---------------------|
| CIA PHOTO ACCESSION NO. 1 | | LOT NO. | |
| 102140 | | F R O C | |
| Approved For Release 1999/09/09 : CIA-RDP78-05867A000100220010-4 | | | |
| AREA (ASST) | COUNTRY | PROVINCE | PLACE |
| AG | LIBERIA | | 2-10-53 MONROVIA |
| GEOGRAPHIC COORDINATES | | MAP REFERENCE | |
| 06:18 N 10:48 W | | | |
| TITLE | | | |
| GERMAN SHIP, "HANS ERICH J. NIMTZ" AT PORT. | | | |
| ©-FILE | | | |
| | | | |
| | | | |
| | | | |
| | | | |
| DATE OF PICTURE | | SOURCE OF PICTURE | |
| 1953 | | 25X1C | |
| CLASSIFICATION | | | |
| R | | | |
| CAPTIONED BY | | | |
| Earl | | | |
| FORM NO. 60 | | VERIFIED BY | |
| SEP 1946 | | | |
| Approved For Release 1999/09/09 : CIA-RDP78-05867A000100220010-4 | | | |
| CAPTION REPORT | | | |

| | | | |
|--|---------|-------------------|----------|
| CIA PHOTO ACCESSION NO. 1 | | LOT NO. | |
| 102141 | | 21 SEPT '53 | |
| AREA | COUNTRY | PROVINCE | PLACE |
| AG | LIBERIA | | MONROVIA |
| GEOGRAPHIC COORDINATES | | MAP REFERENCE | |
| 06:18 N 10:48 W | | C-FILE | |
| TITLE | | | |
| GERMAN SHIP "HANS ERICH J. NIMTZ" AT PORT. | | | |
| | | | |
| | | | |
| | | | |
| | | | |
| DATE OF PICTURE | | SOURCE OF PICTURE | |
| 1953 | | [REDACTED] | |
| CLASSIFICATION | | | |
| R | | | |
| CAPTIONED BY | | | |
| [REDACTED] | | | |
| FORM NO. 80 | | VERIFIED BY | |
| SEP 1946 | | [REDACTED] | |

Approved For Release 1999/09/09 : CIA-RDP78-05867A000100220010-4

Approved For Release 1999/09/09 : CIA-RDP78-05867A000100220010-4

CAPTION REPORT

| | | | | | |
|--|---------|-------------------|---------------|---------|--|
| CIA (PHOTO ACCESSION NO.) | | LOT NO. | | DATE | |
| 102142 | | F | | SEPT 53 | |
| Approved For Release 1999/09/09 : CIA-RDP78-05867A000100220010-4 | | | | | |
| AREA (A) | LIBERIA | | PROVINCE | PLACE | |
| GEOGRAPHIC COORDINATES | | | MAP REFERENCE | | |
| 06:18 N 10:47 W | | | C-FILE | | |
| TITLE | | | | | |
| PORT CRANE | | | | | |
| | | | | | |
| | | | | | |
| | | | | | |
| | | | | | |
| DATE OF PICTURE | | SOURCE OF PICTURE | | | |
| 1963 | | 25X1C | | | |
| CLASSIFICATION | | | | | |
| R | | | | | |
| CAPTIONED BY | | | | | |
| ed. | | | | | |
| VERIFIED BY | | | | | |
| Approved For Release 1999/09/09 : CIA-RDP78-05867A000100220010-4 | | | | | |
| FORM NO. 804 SEP 1948 | | | | | |
| CAPTION REPORT | | | | | |

Approved For Release 1999/09/09 : CIA-RDP78-05867A000100220010-4

| | | | |
|--------------------------------|----|---------------|------------------|
| CIA PHOTO ACCESSION NO. 102143 | | LOT NO. | |
| AREA (T) | 80 | COUNTRY | Mozambique |
| GEOGRAPHIC COORDINATES | | PROVINCE | 24 SEPT '63 |
| TITLE | | MAP REFERENCE | LOURENCO MARQUES |
| DATE OF PICTURE | | 25X1C | |
| CLASSIFICATION | | [REDACTED] | |
| CAPTIONED BY | | [REDACTED] | |

Approved For Release 1999/09/09 : CIA-RDP78-05867A000100220010-4

Approved For Release 1999/09/09 : CIA-RDP78-05867A000100220010-4

| | | | |
|--|------------------------------|--|----------------------------|
| CIA PHOTO ACCESSION NO. 1 102144 | | LOT NO. | |
| AREA (A) | COUNTRY MOZAMBIQUE | PROVINCE | PLACE 24 Sep '53 |
| GEOGRAPHIC COORDINATES 25:58 S 32:36 E | | MAP REFERENCE LOURENÇO MARQUES | |
| TITLE HARBOR | | | |
| | | | |
| | | | |
| | | | |
| | | | |
| | | | |
| DATE OF PICTURE 1953 | | SOURCE OF PICTURE 25X1C | |
| CLASSIFICATION R | | | |
| CAPTIONED BY Eed | | | |
| FORM NO. 60 SEP 1946 | | VERIFIED BY | |

Approved For Release 1999/09/09 : CIA-RDP78-05867A000100220010-4

CAPTION REPORT

Approved For Release 1999/09/09 : CIA-RDP78-05867A000100220010-4

| | | | |
|--|------------|-------------------|------------|
| CIA PHOTO ACCESSION NO. 1 | | LOT NO. | |
| AREA (ANS NO.) | | COUNTRY | PROVINCE |
| 80 | MOZAMBIQUE | | 24 Sept 53 |
| GEOGRAPHIC COORDINATES | | PLACE | |
| 25:58 S 32:36 E | | LOURENCO MARQUES | |
| TITLE | | MAP REFERENCE | |
| HARBOR. | | C-FILE | |
| DATE OF PICTURE | | SOURCE OF PICTURE | |
| 1953 | | 25X1C | |
| CLASSIFICATION | | | |
| CAPTIONED BY | | | |
| FORM NO. 1 SEP 1948 | | APPROVED BY | |
| Approved For Release 1999/09/09 : CIA-RDP78-05867A000100220010-4 | | | |

CAPTION REPORT

Approved For Release 1999/09/09 : CIA-RDP78-05867A000100220010-4

| | | | |
|---------------------------|---------|-------------------|--|
| CIA PHOTO ACCESSION NO. 1 | | LOT NO. | |
| AREA TMS NO. 1 | | PROVINCE | |
| 80 | COUNTRY | PLACE | |
| MOZAMBIQUE | | LOURENCO MARQUES | |
| GEOGRAPHIC COORDINATES | | MAP REFERENCE | |
| 25:58S, 32:36E | | C-FILE | |
| TITLE | | | |
| PORT AREA | | | |
| | | | |
| | | | |
| | | | |
| | | | |
| | | | |
| DATE OF PICTURE | | SOURCE OF PICTURE | |
| 1953 | | 25X1C | |
| | | | |
| CLASSIFICATION | | | |
| R | | | |
| CAPTIONED BY | | | |
| | | | |

Approved For Release 1999/09/09 : CIA-RDP78-05867A000100220010-4

Approved For Release 1999/09/09 : CIA-RDP78-05867A000100220010-4

CIA PHOTO ACCESSION NO. 102147 LOT NO. F-1325 24 SEP 53

AREA (AMS NO.) 20 COUNTRY MOZAMBIQUE PROVINCE PLACE LOURENCO MARQUES

GEOGRAPHIC COORDINATES 25:58 S 32:36 E MAP REFERENCE E-FILE

TITLE PORT AREA.

25X1C

DATE OF PICTURE 1953 SOURCE OF PICTURE [REDACTED]

CLASSIFICATION R

CAPTIONED BY Approved For Release 1999/09/09 : CIA-RDP78-05867A000100220010-4

FORM NO. 60-53 SEP 1948

CAPTION REPORT

Approved For Release 1999/09/09 : CIA-RDP78-05867A000100220010-4

CIA PHOTO ACCESSION NO. 102140 LOT NO. 102140

AREA (AMS NO.) 80 COUNTRY MOZAMBIQUE PROVINCE PLACE LOURENCO MARQUES

GEOGRAPHIC COORDINATES 25:58 S 32:36 E MAP REFERENCE FILE

TITLE ~~R~~ LOADING CHROME ON FREIGHTER

25X1C

DATE OF PICTURE 1953 SOURCE OF PICTURE [REDACTED]

CLASSIFICATION R

CAPTIONED BY Approved For Release 1999/09/09 : CIA-RDP78-05867A000100220010-4

Approved For Release 1999/09/09 : CIA-RDP78-05867A000100220010-4

CIA PHOTO NO. 102150

AREA (AMS NO.) 80 COUNTRY MOZAMBIQUE PROVINCE PLACE LOURENÇO MARQUES

GEOGRAPHIC COORDINATES 25:58 S 32:36 E MAP REFERENCE C-FILE

TITLE LOADING COAL INTO SHIP'S HOLD.

[Empty lines for description]

25X1C

DATE OF PICTURE 1953 SOURCE OF PICTURE [Redacted]

CLASSIFICATION R

Approved For Release 1999/09/09 : CIA-RDP78-05867A000100220010-4

Approved For Release 1999/09/09 : CIA-RDP78-05867A000100220010-4

CIA PHOTO ACCESSION NO. 102153 LOT NO. APPROVED FOR RELEASE 1999/09/09 : CIA-RDP78-05867A000100220010-4

AREA (AMS NO.) 70 COUNTRY MOZAMBIQUE PROVINCE PLACE LOURENCO MARQUES

GEOGRAPHIC COORDINATES 25:57 S 32:36 E MAP REFERENCE C-1113

TITLE PORT AREA. SHIP LOADING. FREIGHT CARS.

[Empty rows for additional information]

DATE OF PICTURE 1953 SOURCE OF PICTURE 25X1C

CLASSIFICATION R

CAPTIONED BY APPROVED FOR RELEASE 1999/09/09 : CIA-RDP78-05867A000100220010-4 VERIFIED BY

Approved For Release 1999/09/09 : CIA-RDP78-05867A000100220010-4

CIA (PHOTO ACCESSION NO.) 102154 LOT NO. 34 SEP 53

AREA (AMS NO.) EO COUNTRY MOZAMBIQUE PROVINCE PLACE LOURENCO MARQUES

GEOGRAPHIC COORDINATES 25:58 S 32:36 E MAP REFERENCE: C-FILE

TITLE PORT AREA.

[Empty rows for additional information]

25X1C


DATE OF PICTURE 1953 SOURCE OF PICTURE [Redacted]

CLASSIFICATION R

CAPTIONED BY APPROVED FOR RELEASE 1999/09/09 : CIA-RDP78-05867A000100220010-4

FORM NO. 60-53 SEP 1948 CAPTION REPORT

Approved For Release 1999/09/09 : CIA-RDP78-05867A000100220010-4

| | | | |
|---|---|--|----------------|
| CIA PHOTO ACCESSION NO. 1 | | LOT NO. | DATE |
| GG | | COUNTRY NIGERIA | PROVINCE |
| GEOGRAPHIC COORDINATES 06:27N 07:28E | | MAP REFERENCE MAP BRANCH | PLACE ENUGU |
| TITLE MUNICIPAL SPORTS FIELD. | | | |
| 25X1C | | | |
| DATE OF PICTURE 1963 | SOURCE OF PICTURE  | | |
| CLASSIFICATION R | | | |
| CAPTIONED BY S | | VERIFIED BY | |
| FORM NO. SEP 1948 60-53 | | Approved For Release 1999/09/09 : CIA-RDP78-05867A000100220010-4 | |
| CAPTION REPORT | | | |

Approved For Release 1999/09/09 : CIA-RDP78-05867A000100220010-4

| | | | | | |
|--|--|-------------------|-------------|--------|--|
| CIA (PHOTO ACCESSION NO.) | | LOT NO. | | DATE | |
| 6G | | NIGERIA | | LAGOS | |
| AREA (AMS NO.) | | COUNTRY | | PLACE | |
| GEOGRAPHIC COORDINATES | | MAP REFERENCE | | C-FILE | |
| 06:25 N 03:27 E | | | | | |
| TITLE | | | | | |
| LAWN AND LAGOON FROM AMERICAN CONSUL GENERAL'S RESIDENCE. | | | | | |
| 25X1C | | | | | |
| DATE OF PICTURE | | SOURCE OF PICTURE | | | |
| 1953 | | [REDACTED] | | | |
| CLASSIFICATION | | | | | |
| R | | | | | |
| CAPTIONED BY | | | VERIFIED BY | | |
| [REDACTED] | | | [REDACTED] | | |
| Approved For Release 1999/09/09 : CIA-RDP78-05867A000100220010-4 | | | | | |
| FORM NO. 60-53 SEP 1948 | | | | | |
| CAPTION REPORT | | | | | |

Approved For Release 1999/09/09 : CIA-RDP78-05867A000100220010-4

| | | | |
|--|--|--|---------------|
| CIA PHOTO ACCESSION NO. 1 | | LOT NO. | DATE |
| 66 | | NIGERIA | LAGOS (NR) |
| GEOGRAPHIC COORDINATES | | PROVINCE | MAP REFERENCE |
| 06:25N 03:27E | | | C-FILE |
| TITLE | | | |
| TRAIN FROM LAGOS TO IBA DEN. | | | |
| DATE OF PICTURE | | SOURCE OF PICTURE | |
| 1953 | | [REDACTED] | |
| CLASSIFICATION | | | |
| R | | | |
| CAPTIONED BY | | VERIFIED BY | |
| Approved For Release 1999/09/09 : CIA-RDP78-05867A000100220010-4 | | Approved For Release 1999/09/09 : CIA-RDP78-05867A000100220010-4 | |
| FORM NO. 60-53 SEP 1948 | | CAPTION REPORT | |

Approved For Release 1999/09/09 : CIA-RDP78-05867A000100220010-4

| | | | | | |
|--|--------------------|----------------------------|-----------------|---------------------|--|
| CIA PHOTO ACCESSION NO. 1 102165 | | LOT NO. | | DATE 22 SEPT. 53 | |
| AREA (AMS NO.) 6G | COUNTRY NIGERIA | PROVINCE | PLACE IBADEN | | |
| GEOGRAPHIC COORDINATES 07:22N 03:58E | | MAP REFERENCE C-FILE | | | |
| TITLE WESTERN REGIONAL GOVERNMENT BUILDING. | | | | | |
| | | | | | |
| | | | | | |
| | | | | | |
| | | | | | |
| DATE OF PICTURE 1953 | | SOURCE OF PICTURE 25X1C | | | |
| | | | | | |
| CLASSIFICATION R | | | | | |
| CAPTIONED BY Ecl | | VERIFIED BY | | | |
| FORM NO. 10 SEP 1948 | | | | | |

Approved For Release 1999/09/09 : CIA-RDP78-05867A000100220010-4

CAPTION REPORT

| | | | |
|--|----|-------------------|---------|
| CIA PHOTO ACCESSION NO. 1 | | LOT NO. | DATE |
| 102166 | | | |
| Approved For Release 1999/09/09 : CIA-RDP78-05867A000100220010-4 | | | |
| AREA (LAND) | 6G | PROVINCE | NIGERIA |
| GEOGRAPHIC COORDINATES | | MAP REFERENCE | PLACE |
| 07:22N 03:58E | | | BADEN |
| TITLE | | C-FILE | |
| WESTERN REGIONAL TERRITORIAL ASSEMBLY BUILDING. | | | |
| DATE OF PICTURE | | SOURCE OF PICTURE | |
| 1953 | | 25X1C | |
| CLASSIFICATION | | | |
| R | | | |
| CAPTIONED BY | | VERIFIED BY | |
| E.H. | | | |
| FORM NO. 69 Approved For Release 1999/09/09 : CIA-RDP78-05867A000100220010-4 | | | |
| SEP 1948. CAPTION REPORT | | | |

| | | | | | |
|--|--|---------------|--|------------|--|
| CIA (PHOTO ACCESSION NO.) | | LOT NO. | | DATE | |
| 102167 | | 66 | | 22 SEPT 63 | |
| AREA NAME | | PROVINCE | | PLACE | |
| 66 NIGERIA | | | | ENUGU | |
| GEOGRAPHIC COORDINATES | | MAP REFERENCE | | | |
| 06:27N 07:28E | | MAP BRANCH | | | |
| TITLE | | | | | |
| COAL MINE. TRACK FROM PINE TO LOADING POINT. | | | | | |
| RAILROAD CARS IN CENTER BACKGROUND. PART 1 OF 2- | | | | | |
| PART PANORAMA. SEE CIA 102167. | | | | | |
| DATE OF PICTURE | | | | | |
| 1963 | | SOURCE OF | | | |
| CLASSIFICATION | | | | | |
| B | | | | | |
| CAPTIONED BY | | | | | |
| Ead | | | | | |
| FORM NO. 102167 | | | | | |
| SEP 1948 | | | | | |
| Approved For Release 1999/09/09 : CIA-RDP78-05867A000100220010-4 | | | | | |
| CAPTION REPORT | | | | | |

Approved For Release 1999/09/09 : CIA-RDP78-05867A000100220010-4

Approved For Release 1999/09/09 : CIA-RDP78-05867A000100220010-4

Approved For Release 1999/09/09 : CIA-RDP78-05867A000100220010-4

CIA PHOTO ACCESSION NO. 1 LOT NO. 102167

AREA (AMS NO.) 6G COUNTRY NIGERIA PROVINCE PLACE ENUGU

GEOGRAPHIC COORDINATES 06:27N 07:28E MAP REFERENCE MAP BRANCH

TITLE COAL MINE. TRACK FROM MINE TO LOADING POINT. RAILROAD CARS IN CENTER BACKGROUND. PART 2 OF 2-PART PANORAMA. SEE CIA 102167.

25X1C

DATE OF PICTURE 1963 SOURCE OF PICTURE [REDACTED]

CLASSIFICATION R CAPTIONED BY [REDACTED]

Approved For Release 1999/09/09 : CIA-RDP78-05867A000100220010-4

FORM NO. 60-53 SEP 1948

CAPTION REPORT

Approved For Release 1999/09/09 : CIA-RDP78-05867A000100220010-4

| | | | |
|--|----------------------------|-----------------------------|-------------------|
| CIA PHOTO ACCESSION NO. 1 102166 | | LOT NO. 5 | DATE 21 SEP 53 |
| AREA (AMS NO.) 6G | COUNTRY NIGERIA | PROVINCE | PLACE ENUGA |
| GEOGRAPHIC COORDINATES 06:27N 07:28E | | MAP REFERENCE MGP BRANCH | |
| TITLE | | | |
| | | | |
| | | | |
| | | | |
| | | | |
| | | | |
| | | | |
| | | | |
| | | | |
| | | | |
| DATE OF PICTURE 1953 | SOURCE OF PICTURE 25X1C | | |
| CLASSIFICATION B | | | |
| CAPTIONED BY SFC | | VERIFIED BY | |
| Approved For Release 1999/09/09 : CIA-RDP78-05867A000100220010-4 | | | |
| FORM NO. 60-53 SEP 1948 | | | |
| CAPTION REPORT | | | |

| | | | | | |
|--|--|-------------------|---------------|-------------|--|
| CIA (PHOTO ACCESSION NO.) | | LOT NO. | | DATE | |
| 102170 | | 53 | | SEPT 53 | |
| AREA (A) | | COUNTRY | PROVINCE | PLACE | |
| 6G | | NIGERIA | | ENUGU | |
| GEOGRAPHIC COORDINATES | | | MAP REFERENCE | | |
| 06:27N 07:28W | | | MAP BRANCH | | |
| TITLE | | | | | |
| MUNOYSAH HOUSING PROJECT. | | | | | |
| | | | | | |
| | | | | | |
| | | | | | |
| DATE OF PICTURE | | SOURCE OF PICTURE | | | |
| 1953 | | 25X1C | | | |
| CLASSIFICATION | | | | | |
| R | | | | | |
| CAPTIONED BY | | | | VERIFIED BY | |
| E.A.H. | | | | | |
| FORM NO. 102170 | | | | | |
| Approved For Release 1999/09/09 : CIA-RDP78-05867A000100220010-4 | | | | | |
| SEP 1948 | | | | | |
| CAPTION REPORT | | | | | |

Approved For Release 1999/09/09 : CIA-RDP78-05867A000100220010-4

| | | | | | |
|--|--|-------------------|---------------|-------|--|
| CIA (PHOTO ACCESSION NO.) | | LOT NO. | | DATE | |
| 10217 | | 5 | | 1953 | |
| AREA (AMS NO.) | | COUNTRY | PROVINCE | PLACE | |
| GG | | NIGERIA | | ENUGU | |
| GEOGRAPHIC COORDINATES | | | MAP REFERENCE | | |
| 06:27N 07:28W | | | MAP REFERENCE | | |
| TITLE | | | | | |
| MUMOYSAH HOUSING PROJECT - STREETS AND DRAINAGE | | | | | |
| SEWERS LAID BEFORE CONSTRUCTION OF HOUSES. | | | | | |
| | | | | | |
| | | | | | |
| | | | | | |
| | | | | | |
| | | | | | |
| | | | | | |
| DATE OF PICTURE | | SOURCE OF PICTURE | | | |
| 1953 | | [REDACTED] | | | |
| CLASSIFICATION | | | | | |
| B | | | | | |
| CAPTIONED BY | | | VERIFIED BY | | |
| [Signature] | | | [Signature] | | |
| FORM NO. 10 SEP 1948 | | | | | |
| Approved For Release 1999/09/09 : CIA-RDP78-05867A000100220010-4 | | | | | |
| CAPTION REPORT | | | | | |

25X1C

CAPTION REPORT

Approved For Release 1999/09/09 : CIA-RDP78-05867A000100220010-4

| | | | | |
|--|--------------------|---------------|--|--|
| CIA PHOTO ACCESSION NO. 1 | | LOT NO. | Approved For Release 1999/09/09 : CIA-RDP78-05867A000100220010-4 | |
| AREA (AMS NO.) | COUNTRY | PROVINCE | PLACE | |
| 4Y | NORTHERN RHODESIA | | KARISHYA | |
| GEOGRAPHIC COORDINATES | | MAP REFERENCE | | |
| 13:09 S 28:24 E | | MAP BRANCH | | |
| TITLE | | | | |
| ROON ANTELOPE COPPER MINE. MINERS. | | | | |
| | | | | |
| | | | | |
| | | | | |
| | | | | |
| | | | | |
| | | | | |
| DATE OF PICTURE | 25X1C | | | |
| 1963 | SOURCE OF PICTURE: | [REDACTED] | | |
| CLASSIFICATION | | | | |
| R. | | | | |
| CAPTIONED BY | | | | |
| Approved For Release 1999/09/09 : CIA-RDP78-05867A000100220010-4 | | | | |
| FORM NO. SEP 1948 60-53 | CAPTION REPORT | | | |

Approved For Release 1999/09/09 : CIA-RDP78-05867A000100220010-4

| | | | |
|--|-------------------|---------------|----------|
| CIA PHOTO ACCESSION NO. 1 | | LOT NO. | |
| Approved For Release 1999/09/09 : CIA-RDP78-05867A000100220010-4 | | | |
| AREA (AMS NO.) | COUNTRY | PROVINCE | PLACE |
| HY | NORTHERN RHODESIA | | LEWANHYA |
| GEOGRAPHIC COORDINATES | | MAP REFERENCE | |
| 13:09S 28:24E | | MAP BRANCH | |
| TITLE | | | |
| ROON ANTELOPE CORRAL HILLS CAMP (MINE) SOUTH TO | | | |
| SINCE 1953. | | | |
| | | | |
| | | | |
| | | | |
| | | | |
| DATE OF PICTURE | SOURCE OF PICTURE | | |
| 1953 | 25X1C | | |
| | | | |
| CLASSIFICATION | | | |
| R | | | |
| CAPTIONED BY | | VERIFIED BY | |
| EJ | | | |
| Approved For Release 1999/09/09 : CIA-RDP78-05867A000100220010-4 | | | |
| FORM NO. 60-53 SEP 1948 | | | |
| CAPTION REPORT | | | |

Approved For Release 1999/09/09 : CIA-RDP78-05867A000100220010-4

| | | | |
|--|--|--|-------------------|
| CIA PHOTO ACCESSION NO. 102177 | LOT NO. 1-323 | Approved For Release 1999/09/09 : CIA-RDP78-05867A000100220010-4 | |
| AREA (AMS NO.) 47 | COUNTRY NORTHERN RHODESIA | PROVINCE | PLACE LUANSHYA |
| GEOGRAPHIC COORDINATES 13:09S 28:24E | | MAP REFERENCE MAP BRANCH | |
| TITLE ROON ANTELOPE COPPER MINE SMELTER. | | | |
| | | | |
| | | | |
| | | | |
| | | | |
| | | | |
| | | | |
| | | | |
| DATE OF PICTURE 1953 | SOURCE OF PICTURE 25X1C [REDACTED] | | |
| CLASSIFICATION R | | | |
| CAPTIONED BY [REDACTED] | | | |
| Approved For Release 1999/09/09 : CIA-RDP78-05867A000100220010-4 | | | |
| FORM NO. 60-53 SEP 1948 | | | |
| CAPTION REPORT | | | |

| | | | |
|--|-------------------|---------------|----------|
| CIA PHOTO ACCESSION NO. 1 | | LOT NO. | DATE |
| Approved For Release 1999/09/09 : CIA-RDP78-05867A000100220010-4 | | | |
| AREA (AMS NO. 1) | COUNTRY | PROVINCE | PLACE |
| 47 | NORTHERN RHODESIA | | LUANSHYA |
| GEOGRAPHIC COORDINATES | | MAP REFERENCE | |
| 13:09 S 28:24 E | | MAP BRANCH | |
| TITLE | | | |
| ROON ANTELOPE COPPER MINE SMELTER | | | |
| | | | |
| | | | |
| | | | |
| | | | |
| | | | |
| DATE OF PICTURE | SOURCE OF PICTURE | | |
| 1953 | 25X1C | | |
| | | | |
| CLASSIFICATION | | | |
| R | | | |
| CAPTIONED BY | | VERIFIED BY | |
| S.H. | | | |
| Approved For Release 1999/09/09 : CIA-RDP78-05867A000100220010-4 | | | |
| FORM NO. 60-53 SEP 1948 | | | |
| CAPTION REPORT | | | |

Approved For Release 1999/09/09 : CIA-RDP78-05867A000100220010-4

| | | | | |
|---|------------------------------------|--|----------------|--|
| CIA PHOTO ACCESSION NO. 102177 | LOT NO. 2-1323 | Approved For Release 1999/09/09 : CIA-RDP78-05867A000100220010-4 | | |
| AREA (AMS NO.) 47 | COUNTRY NORTHERN RHODESIA | PROVINCE | PLACE LUANSHYA | |
| GEOGRAPHIC COORDINATES 13:09S 28:24E | | MAP REFERENCE MAP BRANCH | | |
| TITLE ROON ANTELOPE COPPER MINE. SMDENTER. | | | | |
| | | | | |
| | | | | |
| | | | | |
| | | | | |
| | | | | |
| | | | | |
| | | | | |
| DATE OF PICTURE 1953 | SOURCE OF PICTURE 25X1C [REDACTED] | | | |
| CLASSIFICATION R | | | | |
| CAPTIONED BY Approved For Release 1999/09/09 : CIA-RDP78-05867A000100220010-4 | | | | |
| FORM NO. 60-53 SEP 1948 | | | | |

CAPTION REPORT

| | | | | | |
|--|-------------------|--|-----------|------------|--|
| CIA (PHOTO ACCESSION NO.) | | LOT NO. | | DATE | |
| 102179 | | E-1325 | | 29 SEPT 53 | |
| Approved For Release 1999/09/09 : CIA-RDP78-05867A000100220010-4 | | | | | |
| AREA (AMS NO.) | COUNTRY | PROVINCE | PLACE | | |
| 47 | NORTHERN RHODESIA | | LUANSHIYA | | |
| GEOGRAPHIC COORDINATES | | MAP REFERENCE | | | |
| 13:09S 28:24E | | MAP BRANCH | | | |
| TITLE | | | | | |
| ROOM ANTEHOPE COPPER MINE SMELTER | | | | | |
| | | | | | |
| | | | | | |
| | | | | | |
| | | | | | |
| | | | | | |
| | | | | | |
| | | | | | |
| | | | | | |
| | | | | | |
| | | | | | |
| DATE OF PICTURE | SOURCE OF PICTURE | | | | |
| 1953 | [REDACTED] | | | | |
| CLASSIFICATION | | | | | |
| R2 | | | | | |
| CAPTIONED BY | | VERIFIED BY | | | |
| Approved For Release 1999/09/09 : CIA-RDP78-05867A000100220010-4 | | Approved For Release 1999/09/09 : CIA-RDP78-05867A000100220010-4 | | | |
| FORM NO. 60-53 SEP 1948 | | CAPTION REPORT | | | |

Approved For Release 1999/09/09 : CIA-RDP78-05867A000100220010-4

CIA PHOTO ACCESSION NO. 112181 LOT NO. 1-1325

AREA (AMS NO.) SY COUNTRY SOUTHERN RHODESIA PROVINCE PLACE SALISBURY

GEOGRAPHIC COORDINATES 17:54 S 31:30 E MAP REFERENCE C-FILE

TITLE TYPICAL EUROPEAN HOME

25X1C

DATE OF PICTURE 1963 SOURCE OF PICTURE [REDACTED]

CLASSIFICATION R

CAPTIONED BY Approved For Release 1999/09/09 : CIA-RDP78-05867A000100220010-4 VERIFIED BY

Approved For Release 1999/09/09 : CIA-RDP78-05867A000100220010-4 (D)

CIA PHOTO ACCESSION NO. 102104 LOT NO. 24

AREA (AMS NO.) SY COUNTRY SOUTHERN RHODESIA PROVINCE PLACE SALISBURY (NR)

GEOGRAPHIC COORDINATES 17:54 S 31:30 E MAP REFERENCE C-FILE

TITLE AREA NORTH OF CITY.

25X1C

DATE OF PICTURE 1953 SOURCE OF PICTURE [REDACTED]

CLASSIFICATION R

CAPTIONED BY Approved For Release 1999/09/09 : CIA-RDP78-05867A000100220010-4 VERIFIED BY

Approved For Release 1999/09/09 : CIA-RDP78-05867A000100220010-4

CIA PHOTO REFERENCE NO. 102183

AREA TAMS NO. 5Y COUNTRY SOUTHERN RHODESIA PROVINCE PLACE SALISBURY (NR)

GEOGRAPHIC COORDINATES 17.54S 31.30E MAP REFERENCE C-FILE

TITLE MR20E DAM NORTH OF CITY

25X1C

DATE OF PICTURE 1957 SOURCE OF PICTURE [REDACTED]

CLASSIFICATION R

CAPTIONED BY Approved For Release 1999/09/09 : CIA-RDP78-05867A000100220010-4

FORM NO. 60-53 SEP 1948 CAPTION REPORT

Approved For Release 1999/09/09 : CIA-RDP78-05867A000100220010-4

CIA PHOTO ACCESSION NO. 102184 LOT NO. 2-4325

AREA (ANS NO.) 57 COUNTRY SOUTHERN RHODESIA PROVINCE PLACE SALISBURY (NR)

GEOGRAPHIC COORDINATES 17:54 S 31:30 E MAP REFERENCE C-FILE

TITLE TOBACCO COUNTRY SOUTH OF CITY.

25X1C

DATE OF PICTURE 1953 SOURCE OF PICTURE [REDACTED]

CLASSIFICATION R CAPTIONED BY [REDACTED] VERIFIED BY

Approved For Release 1999/09/09 : CIA-RDP78-05867A000100220010-4

Approved For Release 1999/09/09 : CIA-RDP78-05867A000100220010-4

CIA PHOTO ACCESSION NO. 102185 LOT NO. 1526

AREA (AMS NO.) 5V COUNTRY SOUTHERN RHODESIA PROVINCE PLACE SALISBURY (NR)

GEOGRAPHIC COORDINATES 17:54S 31:30E MAP REFERENCE C-FILE

TITLE NATIVE HOUSING. PUBLIC DEVELOPMENT AT HARORI.


[Empty rows for additional information]

DATE OF PICTURE 1963 SOURCE OF PICTURE 25X1C

CLASSIFICATION R


CAPTIONED BY Approved For Release 1999/09/09 : CIA-RDP78-05867A000100220010-4 VERIFIED BY


FORM NO. 60-53 SEP 1948 CAPTION REPORT

| | | | |
|--|--|----------------|----------------|
| CIA PHOTO ACCESSION NO. 1 102100 | | LOT NO. | DATE |
| Approved For Release 1999/09/09 : CIA-RDP78-05867A000100220010-4 | | | |
| AREA (AMS NO.) | COUNTRY | PROVINCE | PLACE |
| 9P | TANGIER INTERNATIONAL ZONE | | TANGIER |
| GEOGRAPHIC COORDINATES | | MAP REFERENCE | |
| 35:49N 05:52W | | @-FILE | |
| TITLE | | | |
| STREET IN U.S. LEGATION. | | | |
| | | | |
| | | | |
| | | | |
| | | | |
| | | | |
| | | | |
| | | | |
| | | | |
| | | | |
| | | | |
| DATE OF PICTURE | SOURCE OF PICTURE | | |
| 1953 |  | | |
| CLASSIFICATION | | | |
| R | | | |
| CAPTIONED BY | | VERIFIED BY | |
| [Signature] | | | |
| Approved For Release 1999/09/09 : CIA-RDP78-05867A000100220010-4 | | | |
| FORM NO. 60-53 SEP 1948 | | CAPTION REPORT | |


| | | | |
|--|---------|-------------------|-------|
| CIA (PHOTO ACCESSION NO.) | | LOT NO. | DATE |
| 102189 | | 51335 | 1953 |
| Approved For Release 1999/09/09 : CIA-RDP78-05867A000100220010-4 | | | |
| AREA (AMS NO.) | COUNTRY | PROVINCE | PLACE |
| SP | TUNISIA | | TUNIS |
| GEOGRAPHIC COORDINATES | | MAP REFERENCE | |
| 36:48'N 10:11'E | | C-File | |
| TITLE | | | |
| VILLA NEAR ST. LOUIS FAWZIYA. | | | |
| | | | |
| | | | |
| | | | |
| | | | |
| | | | |
| | | | |
| DATE OF PICTURE | | SOURCE OF PICTURE | |
| 1953 | | 25X1C | |
| | | | |
| CLASSIFICATION | | | |
| R | | | |
| CAPTIONED BY | | VERIFIED BY | |
| S | | | |
| Approved For Release 1999/09/09 : CIA-RDP78-05867A000100220010-4 | | | |
| FORM NO. 60155 SEP 1948 | | | |
| CAPTION REPORT | | | |

| | | | |
|---|--|----------------------------|---------------------------|
| CIA (PHOTO ACCESSION NO.) 102190 | | LOT NO. E-1326 | DATE 25 SEP 53 |
| AREA (COUNTRY) SP | | COUNTRY TUNISIA | PROVINCE SIDI BOU SAID |
| GEOGRAPHIC COORDINATES 36:52N 10:21E | | MAP REFERENCE C-FILE | |
| TITLE COASTLINE. | | | |
| | | | |
| | | | |
| | | | |
| | | | |
| | | | |
| DATE OF PICTURE 1953 | | SOURCE OF PICTURE 25X1C | |
| CLASSIFICATION R | | | |
| CAPTIONED BY 26. | | VERIFIED BY | |
| FORM NO. 102190 Approved For Release 1999/09/09 : CIA-RDP78-05867A000100220010-4 SEP 1948 CAPTION REPORT | | | |

| | | | |
|--|--|---------------|------------|
| CIA (PHOTO ACCESSION NO.) 102192 | | LOT NO. | DATE |
| Approved For Release 1999/09/09 : CIA-RDP78-05867A000100220010-4 | | | |
| AREA (AMOUNT) | COUNTRY | PROVINCE | PLACE |
| SP | TUNISIA | | TUNIS (NR) |
| GEOGRAPHIC COORDINATES | | MAP REFERENCE | |
| 36:48 N 10:11 E | | C-FILE | |
| TITLE | | | |
| From Tunis-Sousse Road. Village. Power transmission lines on mountain in background. | | | |
| 25X1C | | | |
| DATE OF PICTURE | SOURCE OF PICTURE | | |
| 1953 |  | | |
| CLASSIFICATION | | | |
| R | | | |
| CAPTIONED BY | | VERIFIED BY | |
| Ed. | | | |
| FORM NO. 102192 Approved For Release 1999/09/09 : CIA-RDP78-05867A000100220010-4 | | | |
| SEP 1945 CAPTION REPORT | | | |

| | | | |
|--|--|----------------------|------------------|
| CIA I PHOTO ACCESSION NO. 100220010-4 | | LOT NO. F 137 | DATE 28 SEP 53 |
| Approved For Release 1999/09/09 : CIA-RDP78-05867A000100220010-4 | | | |
| AREA IAMS NO. 5P | COUNTRY TUNISIA | PROVINCE 1 | PLACE TUNIS (NR) |
| GEOGRAPHIC COORDINATES 36:48N 10:11E | | MAP REFERENCE C-FILE | |
| TITLE VILLA BUILT FOR MUSSOLINI ON TUNIS-SOUSSE ROAD. | | | |
| | | | |
| | | | |
| | | | |
| | | | |
| | | | |
| 25X1C | | | |
| DATE OF PICTURE 1953 | SOURCE OF PICTURE  | | |
| CLASSIFICATION R | | | |
| CAPTIONED BY E.H. | | VERIFIED BY | |
| Approved For Release 1999/09/09 : CIA-RDP78-05867A000100220010-4 | | | |
| FORM NO. 60153 SEP 1948 | | CAPTION REPORT | |

Approved For Release 1999/09/09 : CIA-RDP78-05867A000100220010-4

| | | |
|--|--|-----------|
| CIA (PHOTO ACCESSION NO.) | LOT NO. | DATE |
| 102184 | 5 | 25 SEP 53 |
| AREA (AMS NO.) | COUNTRY | PROVINCE |
| SP | TUNISIA | TAIROWAN |
| GEOGRAPHIC COORDINATES | MAP REFERENCE | |
| 35:41N 10:07E | C-FILE | |
| TITLE TERRAIN ON OUTSKIRTS OF CITY. | | |
| | | |
| | | |
| | | |
| | | |
| | | |
| | | |
| DATE OF PICTURE | SOURCE OF PICTURE | |
| 1953 |  | |
| CLASSIFICATION | | |
| C | | |
| CAPTIONED BY | VERIFIED BY | |
| Eat. | | |
| FORM NO. 100-33 SEP 1948 | Approved For Release 1999/09/09 : CIA-RDP78-05867A000100220010-4 CAPTION REPORT | |

| | | | |
|--|--------------------|----------------------------|----------------|
| CIA (PHOTO ACCESSION NO.) 102105 | | LOT NO. F5137 | DATE SEP 53 |
| Approved For Release 1999/09/09 : CIA-RDP78-05867A000100220010-4 | | | |
| AREA (AMS NO.) 5P | COUNTRY TUNISIA | PROVINCE MAIROUAN | |
| GEOGRAPHIC COORDINATES 35:41N 10:07E | | MAP REFERENCE C-FILE | |
| TITLE TOWER. | | | |
| | | | |
| | | | |
| | | | |
| | | | |
| | | | |
| | | | |
| | | | |
| DATE OF PICTURE 1953 | | SOURCE OF PICTURE 25X1C | |
| CLASSIFICATION R | | | |
| CAPTIONED BY Eal. | | VERIFIED BY | |
| Approved For Release 1999/09/09 : CIA-RDP78-05867A000100220010-4 | | | |
| FORM NO. 80-53 SEP 1946 CAPTION REPORT | | | |

| | | | |
|--|---------|-------------------|----------|
| CIA PHOTO ACCESSION NO. 1 | | LOT NO. | DATE |
| Approved For Release 1999/09/09 : CIA-RDP78-05867A000100220010-4 | | | |
| AREA (AMS NO. 1) | COUNTRY | PROVINCE | CITY |
| SP | TUNISIA | | KAIROUAN |
| GEOGRAPHIC COORDINATES | | MAP REFERENCE | |
| 35:41N 10:07E | | C-FILE | |
| TITLE | | | |
| | | | |
| | | | |
| | | | |
| | | | |
| | | | |
| DATE OF PICTURE | | SOURCE OF PICTURE | |
| 1953 | | [REDACTED] | |
| CLASSIFICATION | | | |
| C | | | |
| CAPTIONED BY | | VERIFIED BY | |
| [Signature] | | [Signature] | |
| Approved For Release 1999/09/09 : CIA-RDP78-05867A000100220010-4 | | | |
| FORM NO. 80-53 SEP 1948 | | | |
| CAPTION REPORT | | | |

25X1C

| | | | |
|--|---------|-------------------|-------------|
| CIA (PHOTO ACCESSION NO.) | | LOT NO. | DATE |
| Approved For Release 1999/09/09 : CIA-RDP78-05867A000100220010-4 | | E 325 | 25 Sept '53 |
| AREA (AMS NO.) | COUNTRY | PROVINCE | |
| SP | TUNISIA | NAIROUAN | |
| GEOGRAPHIC COORDINATES | | MAP REFERENCE | |
| 35:41N 10:07E | | C-FILE | |
| TITLE | | | |
| RUG WEAVING | | | |
| | | | |
| | | | |
| | | | |
| | | | |
| | | | |
| DATE OF PICTURE | | SOURCE OF PICTURE | |
| 1953 | | 25X1C | |
| | | | |
| CLASSIFICATION | | | |
| E | | | |
| CAPTIONED BY | | VERIFIED BY | |
| Ead | | | |
| Approved For Release 1999/09/09 : CIA-RDP78-05867A000100220010-4 | | | |
| FORM NO. 60.53 SEP 1948 | | | |
| CAPTION REPORT | | | |

Approved For Release 1999/09/09 : CIA-RDP78-05867A000100220010-4

| | | | |
|---------------------------|--|---------------|----------|
| CIA (PHOTO ACCESSION NO.) | | LOT NO. | DATE |
| AREA (AMS NO.) | | COUNTRY | PROVINCE |
| GEOGRAPHIC COORDINATES | | MAP REFERENCE | |
| TITLE | | | |
| DATE OF PICTURE | | | |
| CLASSIFICATION | | | |
| CAPTIONED BY | | VERIFIED BY | |
| FORM NO. 60-53 | | | |

Approved For Release 1999/09/09 : CIA-RDP78-05867A000100220010-4

721 M FINLAND VIIPURI KAUKOPAA

61 15 N 28 52 E c file

ENSA-GUTZEIT SULPHATE FACTORY.

25X1C



RESTRICTED

SECURITY INFORMATION

Approved For Release 1999/09/09 : CIA-RDP78-05867A000100220010-4

CAPTION REPORT

Approved For Release 1999/09/09 : CIA-RDP78-05867A000100220010-4

| | | | |
|--|--|--|--------|
| CIA PHOTO ACCESSION NO. | | LOT NO. | DATE |
| 114 M | | GERMANY | BERLIN |
| 52 29 N | | 13 23 E | NIS |
| TITLE | | | |
| OLD ROAD SIGN WITH DIRECTIONS TO | | | |
| LOCATIONS PRESENTLY IN SOVIET ZONE | | | |
| AND POLAND. | | | |
| 25X1C | | | |
| DATE OF PICTURE | | [REDACTED] | |
| CLASSIFICATION | | | |
| Restricted | | | |
| CAPTIONED BY | | VERIFIED BY | |
| Approved For Release 1999/09/09 : CIA-RDP78-05867A000100220010-4 | | Approved For Release 1999/09/09 : CIA-RDP78-05867A000100220010-4 | |
| FORM NO. 60-53 SEP 1948 | | CAPTION REPORT | |

Approved For Release 1999/09/09 : CIA-RDP78-05867A000100220010-4

| | | | |
|--|---------|--|--------|
| CIA PHOTO ACCESSION NO. 102201 | | LOT NO. | DATE |
| AREA (AMS NO.) | COUNTRY | PROVINCE | PLACE |
| 114 M | GERMANY | BERLIN | BERLIN |
| GEOGRAPHIC COORDINATES | | MAP REFERENCE | |
| 52 31 N 13 24 E | | c file | |
| TITLE | | | |
| YORCKSTRASSE. OFFICIAL ADMINISTRATION | | | |
| BUILDING UNDER CONSTRUCTION, RIGHT | | | |
| BACKGROUND | | | |
| DATE OF PICTURE | | 25X1C | |
| CLASSIFICATION | | SECURITY INFORMATION | |
| RESTRICTED | | | |
| CAPTIONED BY | | VERIFIED BY | |
| Approved For Release 1999/09/09 : CIA-RDP78-05867A000100220010-4 | | Approved For Release 1999/09/09 : CIA-RDP78-05867A000100220010-4 | |
| FORM NO. 60-53 SEP 1948 | | CAPTION REPORT | |

Approved For Release 1999/09/09 : CIA-RDP78-05867A000100220010-4 C

CIA PHOTO ACCESSION NO. 112209 LOT NO. DATE

AREA (AMS NO.) 8331 M COUNTRY NORWAY PROVINCE OSLO PLACE OSLO

GEOGRAPHIC COORDINATES 59 55N 10 45E MAP REFERENCE c file

TITLE COUNCIL HOUSE

25X1C

DATE OF PICTURE MAY 1950

CLASSIFICATION RESTRICTED SECURITY INFORMATION

CAPTIONED BY VERIFIED BY

Approved For Release 1999/09/09 : CIA-RDP78-05867A000100220010-4

FORM NO. 1 SEP 1948 80-53

CAPTION REPORT

Approved For Release 1999/09/09 : CIA-RDP78-05867A000100220010-4 ✓

CIA PHOTO ACCESSION NO. 133228
LOT NO. 1002200
DATE 1948

AREA (AMS NO.) 133228 MI
COUNTRY SPAIN
PROVINCE MADRID
PLACE MADRID

GEOGRAPHIC COORDINATES 40 24 N 3 42 W
MAP REFERENCE e file

TITLE PLAZA DE ORIENTE.

25X1C

DATE OF PICTURE [REDACTED]

CLASSIFICATION **RESTRICTED**
SECURITY INFORMATION

CAPTIONED BY [Signature] VERIFIED BY

Approved For Release 1999/09/09 : CIA-RDP78-05867A000100220010-4

FORM NO. 50-53
SEP 1948
CAPTION REPORT