


CIA PHOTO ACCESSION NO. 102811		LOT NO. F-488/A	DATE Sept 1952
Approved For Release 1999/09/09 : CIA-RDP78-05867A000100220018-6			
AREA (AMS ID.) 514 MI	COUNTRY GERMANY	PROVINCE SACHSEN ANHALT	PLACE DESSAU
GEOGRAPHIC COORDINATES 51 50 N 12 15 E		MAP REFERENCE e file	
TITLE STADTKIRCHE.			
DATE OF PICTURE 1952		S 25X1C	
CLASSIFICATION <del>Secret</del>			
CAPTIONED BY JRE		VERIFIED BY	
FORM NO. 102811 Approved For Release 1999/09/09 : CIA-RDP78-05867A000100220018-6			
SEP 1948 CAPTION REPORT			

CIA (PHOTO ACCESSION NO.) <b>102912</b>		LOT NO. <b>E-1188A</b>	DATE <b>1952</b>
AREA (AMS) <b>514 M</b>		COUNTRY <b>GERMANY</b>	PROVINCE <b>SACHSEN ANHALT</b>
GEOGRAPHIC COORDINATES <b>51 50 N 12 15 E</b>		PLACE <b>DESSAU</b>	
TITLE <b>RUINS OF LUSTGARTEN (PLEASURE PARK). APARTMENTS FOR ACTIVISTS, RIGHT BACKGROUND. CITY HALL TOWER, LEFT. BACKGROUND</b>		MAP REFERENCE <b>c file</b>	
DATE OF PICTURE <b>1952</b>		25X1C	
CLASSIFICATION <b>RESTRICTED</b> <del>SECURITY INFORMATION</del>			
CAPTIONED BY <b>me</b>		VERIFIED BY	
FORM NO. 60 SEP 1948			


Approved For Release 1999/09/09 : CIA-RDP78-05867A000100220018-6

Approved For Release 1999/09/09 : CIA-RDP78-05867A000100220018-6

CAPTION REPORT

CIA (PHOTO ACCESSION NO.)		LOT NO.	DATE
Approved For Release 1999/09/09 : CIA-RDP78-05867A000100220018-6		5-1587A	3 Sept 1953
AREA (AMS NO.)	COUNTRY	PROVINCE	
514 M	GERMANY	SACHSEN ANHALT DESSAU	
GEOGRAPHIC COORDINATES		MAP REFERENCE	
51 50N 12 15E		c file	
TITLE			
PEOPLE'S PARK ON THALMANNSTRASSE, PEOPLE'S-OWNED MACHINE FACTORY IN BACKGROUND.			
DATE OF PICTURE		25X1C	
1952			
CLASSIFICATION <b>RESTRICTED</b>			
<del>SECURITY INFORMATION</del>			
CAPTIONED BY		VERIFIED BY	
JRL			
Approved For Release 1999/09/09 : CIA-RDP78-05867A000100220018-6			
FORM NO. 60-53 SEP 1948		CAPTION REPORT	

CIA (PHOTO ACCESSION NO.)		LOT NO.		DATE	
Approved For Release 1999/09/09 : CIA-RDP78-05867A000100220018-6 1953 3 Sept 1953 C					
AREA (AMS NO.)		COUNTRY		PROVINCE	
514 M		GERMANY		SACHSEN ANHALT DESSAU	
GEOGRAPHIC COORDINATES				MAP REFERENCE	
51 50 N 12 15 E				e file	
TITLE					
BREITESTRASSE. STADTKIRCHE IN					
BACKGROUND.					
DATE OF PICTURE		50		25X1C	
1952		[REDACTED]			
CLASSIFICATION					
RESTRICTED RESTRICTED SECURITY INFORMATION					
CAPTIONED BY				VERIFIED BY	
Approved For Release 1999/09/09 : CIA-RDP78-05867A000100220018-6					
FORM NO. 60-53 SEP 1948		CAPTION REPORT			

CIA PHOTO ACCESS NO.	LOT NO.	DATE
102915	F-118PA	3 Sept. 1953
AREA (LANS. NO.)	COUNTRY	IDENTIFICATION
514 M	GERMANY	SACHSEN ANHALT DESSAU
GEOGRAPHIC COORDINATES	MAP REFERENCE	
51 50 N 12 15 E	c file	
TITLE		
BIRTHPLACE OF MOSES MENDELSSOHN,		
JEWISH PHILOSOPHER AND PROponent OF		
EMANCIPATION FOR JEWS IN CENTRAL		
EUROPE.		
DATE OF PICTURE	25X1C	
1952		
CLASSIFICATION	RESTRICTED	
	SECURITY INFORMATION	
CAPTIONED BY	VERIFIED BY	
JR		
FORM NO. 80-33	Approved For Release 1999/09/09 : CIA-RDP78-05867A000100220018-6	
SEP 1948	CAPTION REPORT	

CIA (PHOTO ACCESSION NO.)		LOT NO.	DATE
Approved For Release 1999/09/09 : CIA-RDP78-05867A000100220018-6			3 Sept 1953 ✓
AREA (AMS NO.)	COUNTRY	PROVINCE	
514 M	GERMANY	SACHSEN ANHALT	DESSAU
GEOGRAPHIC COORDINATES		MAP REFERENCE	
51 50 N 12 15 E		c file	
TITLE			
DOORWAY OF FORMER HOTEL, "ZUM ALTEN DESSAUER." CITY HALL TOWER IN BACKGROUND. SCHOOL IN FOREGROUND.			
25X1C			
DATE OF PICTURE	SOURCE		
1952	[REDACTED]		
CLASSIFICATION	RESTRICTED SECURITY INFORMATION		
CAPTIONED BY	VERIFIED BY		
Approved For Release 1999/09/09 : CIA-RDP78-05867A000100220018-6			
FORM NO. 60-53 SEP 1948	CAPTION REPORT		

Approved For Release 1999/09/09 : CIA-RDP78-05867A000100220018-6

CIA (PHOTO ACCESSION NO.) 102317 LOT NO. 188A DATE 3 Sept 1953

AREA (AMS NO.) 514 M COUNTRY GERMANY PROVINCE SACHSEN-ANHALT MAGDEBURG

GEOGRAPHIC COORDINATES 52 10N 11 40E MAP REFERENCE c file

TITLE ULRICH CHURCH ON ULRICH STREET.

25X1C

DATE OF PICTURE 1952

CLASSIFICATION **RESTRICTED**

~~SECURITY INFORMATION~~


CAPTIONED BY Approved For Release 1999/09/09 : CIA-RDP78-05867A000100220018-6 VERIFIED BY

CIA (PHOTO ACCESSION NO.)		LOT NO.	DATE
Approved For Release 1999/09/09 : CIA-RDP78-05867A000100220018-6		51889	3 Sept 1953
AREA (AWS NO.)	COUNTRY	PROVINCE	
514 M	GERMANY	SACHSEN ANHALT	MAGDEBURG
GEOGRAPHIC COORDINATES		MAP REFERENCE	
52 10 N 11 40 E		c file	
TITLE			
BREITER WEG. (ROADWAY) APARTMENT			
BUILDINGS FOR COMMUNIST ACTIVISTS			
AND PARTY FUNCTIONARIES IN			
BACKGROUND.			
25X1C			
DATE OF PICTURE	SOURCE		
1952	[REDACTED]		
CLASSIFICATION			
<del>RESTRICTED</del>			
<del>SECURITY INFORMATION</del>			
CAPTIONED BY		VERIFIED BY	
Approved For Release 1999/09/09 : CIA-RDP78-05867A000100220018-6		[REDACTED]	
FORM NO. 60-53 SEP 1948			
CAPTION REPORT			



CIA (PHOTO ACCESSION NO.)		LOT NO.	DATE
<b>Approved For Release 1999/09/09 : CIA-RDP78-05867A000100220018-6</b>			
AREA (AMS NO.)	COUNTRY	PROVINCE	CITY
514 M	GERMANY	SACHSEN ANHALT	MAGDEBURG
GEOGRAPHIC COORDINATES		MAP REFERENCE	
52 10 N 11 40 E		c file	
TITLE			
MAGDEBURG CATHEDRAL UNDER RESTORATION.			
DATE OF PICTURE		SCALE	
1952		25X1C	
CLASSIFICATION			
<b>RESTRICTED</b>			
<del>SECURITY INFORMATION</del>			
CAPTIONED BY		VERIFIED BY	
TRB			
<b>Approved For Release 1999/09/09 : CIA-RDP78-05867A000100220018-6</b>			
CAPTION REPORT			
FORM NO. 60-53 SEP 1948			

CIA PHOTO ACCESSION NO. 1		LOT NO.	DATE
Approved For Release 1999/09/09 : CIA-RDP78-05867A000100220018-6		F-1688A	3 Sept 1953
AREA (AMS NO. 1)	COUNTRY	PROVINCES	
514 M	GERMANY	SACHSEN ANHALT	MAGDEBURG
GEOGRAPHIC COORDINATES		MAP REFERENCE	
52 10 N 11 40 E		c file	
TITLE			
MAGDEBURG CATHEDRAL UNDER			
RESTORATION. PEOPLE'S STAGE			
AUTHORITY BUILDING IN FOREGROUND.			
25X1C			
DATE OF PICTURE	SO		
1952	[REDACTED]		
CLASSIFICATION	<del>RESTRICTED</del>		
	<del>SECURITY INFORMATION</del>		
CAPTIONED BY	VERIFIED BY		
	[Signature]		
Approved For Release 1999/09/09 : CIA-RDP78-05867A000100220018-6			
FORM NO. 80-53 SEP 1948	CAPTION REPORT		

CIA (PHOTO ACCESSION NO.)		LOT NO. <i>514M</i>		DATE <i>9 Sept. 1953</i> ✓
Approved For Release 1999/09/09 : CIA-RDP78-05867A000100220018-6				
AREA (AWS NO.)	COUNTRY	PROVINCE	MAP REFERENCE	
<i>514M</i>	<i>GERMANY</i>	<i>SACHSEN ANHALT</i>	<i>MAGDEBURG</i>	
GEOGRAPHIC COORDINATES		MAP REFERENCE		
<i>52 10N 11 40E</i>		<i>c file</i>		
TITLE				
<i>"MARKISCHE VOLKSSTIMME" NEWSPAPER BUILDING.</i>				
<i>25X1C</i>				
DATE OF PICTURE				
CLASSIFICATION		<b>RESTRICTED</b>		
<del>SECURITY INFORMATION</del>				
CAPTIONED BY		VERIFIED BY		
<i>[Signature]</i>				
Approved For Release 1999/09/09 : CIA-RDP78-05867A000100220018-6				
FORM NO. 60-53 SEP 1948		CAPTION REPORT		

CIA (PHOTO ACCESSION NO.)		LOT NO.	DATE	0
Approved For Release 1999/09/09 : CIA-RDP78-05867A000100220018-6				
AREA (AMS NO.)	COUNTRY	PROVINCE	MAP REFERENCE	
514 M	GERMANY	SACHSEN ANHALT	MAGDEBURG	
GEOGRAPHIC COORDINATES		MAP REFERENCE		
52 10N 11 40E		c free		
TITLE				
ENTRANCE OF FRAUENKIRCHE AT				
BREITER WEG.				
25X1C				
DATE OF PICTURE		[REDACTED]		
1952				
CLASSIFICATION				
<del>RESTRICTED</del>				
<del>SECURITY INFORMATION</del>				
CAPTIONED BY		VERIFIED BY		
[Signature]				
Approved For Release 1999/09/09 : CIA-RDP78-05867A000100220018-6				
FORM NO. 60-53		CAPTION REPORT		
SEP 1948				

CIA (PHOTO ACCESSION NO.)		LOT NO.	DATE
Approved For Release 1999/09/09 : CIA-RDP78-05867A000100220018-6		588A	Sept 1953
AREA (AMS NO.)	COUNTRY	PROVINCE	CITY
514 M	GERMANY	SACHSEN ANHALT	MAGDEBURG
GEOGRAPHIC COORDINATES		MAP REFERENCE	
52 10 N 11 40 E		e file	
TITLE			
CORNER OF BREITER WEG (BROADWAY) AND DREIENGELSTR. (THREE ANGEL STREET) FRAUENKIRCHE AT RIGHT. POSTERS, ONE ANNOUNCING SOCIALIST CONSTRUCTION, THE OTHER OFFERING LARD ON MARGERINE RATION POINT 25X1C			
DATE OF PICTURE		[REDACTED]	
1952			
CLASSIFICATION			
RESTRICTED SECURITY INFORMATION			
CAPTIONED BY		VERIFIED BY	
Approved For Release 1999/09/09 : CIA-RDP78-05867A000100220018-6			
FORM NO. 60-53 SEP 1948		CAPTION REPORT	

CIA (PHOTO ACCESSION NO.) <b>Approved For Release 1999/09/09 : CIA-RDP78-05867A000100220018-6</b>	LOT NO. 1658A	DATE 3 Sept 1953 ✓
AREA (AMS NO.) 514M	COUNTRY GERMANY	PROVINCE SACHSEN ANHALT MAGDEBURG
GEOGRAPHIC COORDINATES 52 10 N 11 40 E	MAP REFERENCE a file	
TITLE STATE OWNED STORE AT BREITER WEG.		
25X1C		
DATE OF PICTURE 1952	S [REDACTED]	
CLASSIFICATION <b>RESTRICTED</b> <del>SECURITY INFORMATION</del>		
CAPTIONED BY <i>[Signature]</i>	VERIFIED BY	
<b>Approved For Release 1999/09/09 : CIA-RDP78-05867A000100220018-6</b>		
FORM NO. 60-53 SEP 1948	CAPTION REPORT	

Approved For Release 1999/09/09 : CIA-RDP78-05867A000100220018-6

CIA PHOTO ACCESSION NO. 1 LOT NO. 1487A DATE 3 Sept 1953

AREA (AMS NO.) 514 M COUNTRY GERMANY PROVINCE SACHSEN ANHALT STATE MAGDEBURG

GEOGRAPHIC COORDINATES 59 10 N 11 40 E MAP REFERENCE e file

TITLE LAND HEADQUARTERS FOR STATE OWNED STORES OF NORTH SACHSEN ANHALT. SIGN READS: "SOCIALISM UNDER THE PROTECTION OF THE PEOPLE'S ARMY."

25X1C

DATE OF PICTURE 1952 SO [REDACTED]

CLASSIFICATION RESTRICTED SECURITY INFORMATION

CAPTIONED BY VERIFIED BY

Approved For Release 1999/09/09 : CIA-RDP78-05867A000100220018-6

FORM NO. 80-53 SEP 1948

CAPTION REPORT

CIA (PHOTO ACCESSION NO.)		LOT NO.	DATE
Approved For Release 1999/09/09 : CIA-RDP78-05867A000100220018-6			3 Sept 1953 C
AREA (AMS NO.)	COUNTRY	PROVINCE	
514 M	GERMANY	SACHSEN ANHALT	MAGDEBURG
GEOGRAPHIC COORDINATES		MAP REFERENCE	
52 10 N 11 40 E		c file	
TITLE			
LAND HEADQUARTERS FOR FREE GERMAN LEAGUE OF LABOR UNIONS (FDGB). SIGN READS: "WITH HAMMER AND SICKLE, WITH BISK AND RIELE FOR SOCIALIST CONSTRUCTION."			
25X1C			
DATE OF PICTURE	SOURCE		
1952	[REDACTED]		
CLASSIFICATION	SECURITY INFORMATION		
CAPTIONED BY	VERIFIED BY		
Approved For Release 1999/09/09 : CIA-RDP78-05867A000100220018-6			
FORM NO. 60-53 SEP 1948	CAPTION REPORT		



Approved For Release 1999/09/09 : CIA-RDP78-05867A000100220018-6

CIA (PHOTO ACCESSION NO.)	LOT NO.	DATE
514 M	11 40 E	3 Sept 1953
AREA (AMS NO.)	COUNTRY	PROVINCE
514 M	GERMANY	SACHSEN ANHALT MAGDEBURG
GEOGRAPHIC COORDINATES		MAP REFERENCE
52 10 N 11 40 E		c file
TITLE		
MEMORIAL TO OTTO V. GUERICKE, FORMER		
MAYOR OF MAGDEBURG AND A GREAT		
PHYSICIST.		
25X1C		
DATE OF PICTURE	S	
1952	[REDACTED]	
CLASSIFICATION	<del>RESTRICTED</del>	
	<del>SECURITY INFORMATION</del>	
CAPTIONED BY	VERIFIED BY	
Approved For Release 1999/09/09 : CIA-RDP78-05867A000100220018-6		
FORM NO. 60-53 SEP 1948	CAPTION REPORT	

CIA (PHOTO ACCESSION NO.) 102024		LOT NO. E-688A	DATE Sept 1953
Approved For Release 1999/09/09 : CIA-RDP78-05867A000100220018-6			
AREA (AMS NO.) 514 M	COUNTRY GERMANY	PROVINCE SACHSEN ANHALT	PLACE MAGDEBURG
GEOGRAPHIC COORDINATES 52 10 N 11 40 E		MAP REFERENCE c/jcc	
TITLE BREITER WEG. FRAUENKIRCHE IN BACKGROUND.			
DATE OF PICTURE 1952			
CLASSIFICATION <input checked="" type="checkbox"/> RESTRICTED <del>SECURITY INFORMATION</del>			
CAPTIONED BY ZPL		VERIFIED BY	
Approved For Release 1999/09/09 : CIA-RDP78-05867A000100220018-6			
FORM NO. 80-53 SEP 1948			
CAPTION REPORT			

CIA (PHOTO ACCESSION NO.) 108823	LOT NO. E-1188A	DATE Sept 3, 1953	C
Approved For Release 1999/09/09 : CIA-RDP78-05867A000100220018-6			
AREA (AMS NO.) 514 M	COUNTRY GERMANY	PROVINCE SACHSEN ANHALT	MAGDEBURG
GEOGRAPHIC COORDINATES 52 10 N 11 40 E		MAP REFERENCE c file	
TITLE ST. JOHN'S CHURCH ON THE OLD MARKET.			
25X1C			
DATE OF PICTURE 1952	SO [REDACTED]		
CLASSIFICATION <input checked="" type="checkbox"/> RESTRICTED <del>SECURITY INFORMATION</del>			
CAPTIONED BY [Signature]		VERIFIED BY	
Approved For Release 1999/09/09 : CIA-RDP78-05867A000100220018-6			
FORM NO. 101-53 SEP 1948	CAPTION REPORT		

CIA PHOTO ACCESSION NO. 102930		LOT NO. E-1488A		DATE Sept 1953
Approved For Release 1999/09/09 : CIA-RDP78-05867A000100220018-6				
AREA (AMS NO.) 514 MI	COUNTRY GERMANY	PROVINCE SACHSEN ANHALT	CITY MAGDEBURG	
GEOGRAPHIC COORDINATES 52 10 N		11 40 E		MAP REFERENCE c file
TITLE RUINS ON BREITER WEG AT CORNER OF DREIENGELESTRASSE.				
25X1C				
DATE OF PICTURE 1952	SOURCE [REDACTED]			
CLASSIFICATION <del>RESTRICTED</del> <del>SECURITY INFORMATION</del>				
CAPTIONED BY [Signature]		VERIFIED BY		
FORM NO. 102930 Approved For Release 1999/09/09 : CIA-RDP78-05867A000100220018-6				
SEP 1948 CAPTION REPORT				

CIA PHOTO ACCESSION NO. 102931		LOT NO. E-1188A		DATE 3 Sept 1953
Approved For Release 1999/09/09 : CIA-RDP78-05867A000100220018-6				
AREA (AMS NO.) 514 MI	COUNTRY GERMANY	PROVINCE SACHSEN ANHALT	PLACE MAGDEBURG	
GEOGRAPHIC COORDINATES 52 10 N 11 40 E		MAP REFERENCE e file		
TITLE JOHANNIS CHURCH IN BACKGROUND.				
25X1C				
DATE OF PICTURE 1952	S [REDACTED]			
<b>RESTRICTED</b>				
CLASSIFICATION <del>SECURITY INFORMATION</del>				
CAPTIONED BY <i>me</i>		VERIFIED BY		
FORM NO. 102931 Approved For Release 1999/09/09 : CIA-RDP78-05867A000100220018-6				
SEP 1948 CAPTION REPORT				

Approved For Release 1999/09/09 : CIA-RDP78-05867A000100220018-6 C

CIA (PHOTO ACCESSION NO.)		LOT NO.		DATE	
114M		GERMANY		BERLIN	
GEOGRAPHIC COORDINATES		PROVINCE		PLACE	
52 31N 13 24E		BERLIN		BERLIN	
TITLE		MAP REFERENCE		e file	
EAST SECTOR. UNTER DEN LINDEN.					
KUNSTBAU CONSTRUCTION TRAIN NEAR					
SOVIET EMBASSY					
DATE OF PICTURE		25X1C			
1951		[REDACTED]			
CLASSIFICATION					
R.					
CAPTIONED BY			VERIFIED BY		
Approved For Release 1999/09/09 : CIA-RDP78-05867A000100220018-6			Approved For Release 1999/09/09 : CIA-RDP78-05867A000100220018-6		
FORM NO. 60-53 SEP 1948		CAPTION REPORT			

Approved For Release 1999/09/09 : CIA-RDP78-05867A000100220018-6

CIA (PHOTO ACCESSION NO.) 112307 LOT NO. 2557 DATE 5/5/51

AREA (AMS NO.) 114M COUNTRY GERMANY PROVINCE BERLIN PLACE BERLIN

GEOGRAPHIC COORDINATES 52 31N 13 24E MAP REFERENCE a file

TITLE EAST SECTOR. UNTER DEN LINDEN.  
AMERICAN CONSTRUCTION TRAIN NEAR  
SOVIET EMBASSY

25X1C

DATE OF PICTURE 1951

CLASSIFICATION R.

CAPTIONED BY [Signature] VERIFIED BY [Signature]

Approved For Release 1999/09/09 : CIA-RDP78-05867A000100220018-6

FORM NO. 60-53 SEP 1948 CAPTION REPORT

CIA PHOTO ACCESSION NO. 1		LOT NO.		DATE	
Approved For Release 1999/09/09 : CIA-RDP78-05867A000100220018-6					
AREA (AMS NO.)	COUNTRY	PROVINCE	PLACE		
114 M	GERMANY	BERLIN	BERLIN		
GEOGRAPHIC COORDINATES		MAP REFERENCE			
52 31N 13 24E		c file			
TITLE					
EAST SECTOR. ACADEMY OF ARTS					
FROM ADLON HOTEL. RUINS OF					
AMERICAN EMBASSY AND TIERGARTEN,					
BACKGROUND. BRITISH, RUSSIAN AND					
AMERICAN BORDERS MEET NEAR THIS					
POINT		25X1C			
DATE OF PICTURE		[REDACTED]			
CLASSIFICATION					
R.					
CAPTIONED BY			VERIFIED BY		
Approved For Release 1999/09/09			CIA-RDP78-05867A000100220018-6		
FORM NO. 60-53 SEP 1948					
CAPTION REPORT					



Approved For Release 1999/09/09 : CIA-RDP78-05867A000100220018-6

CIA PHOTO ACCESSION NO. 1	LOT NO.	DATE
---------------------------	---------	------

AREA (AMS NO.)	COUNTRY	PROVINCE	PLACE
114 M	GERMANY	BERLIN	BERLIN

GEOGRAPHIC COORDINATES	MAP REFERENCE
52 31N 13 24E	C file

TITLE
EAST SECTOR, GEORGEN - KIRCHPLATZ, EMPLOYMENT BUREAU.

25X1C

DATE OF PICTURE	SI
1951	[REDACTED]

CLASSIFICATION
<del>RESTRICTED</del> <del>SECURITY INFORMATION</del>

CAPTIONED BY	VERIFIED BY
Approved For Release 1999/09/09 : CIA-RDP78-05867A000100220018-6	

X6

Approved For Release 1999/09/09 : CIA-RDP78-05867A000100220018-6

Approved For Release 1999/09/09 : CIA-RDP78-05867A000100220018-6

CIA (PHOTO ACCESSION NO.)		LOT NO.	DATE
102337		25-1894	7-27-51
Approved For Release 1999/09/09 : CIA-RDP78-05867A000100220018-6			
AREA (AMS NO.)	COUNTRY	PROVINCE	PLACE
114 M	GERMANY	BERLIN	BERLIN
GEOGRAPHIC COORDINATES		MAP REFERENCE	
52 31N 13 24E		c file	
TITLE			
EAST SECTOR. ALEXANDERPLATZ. OLD COURT OF APPEALS IN BACKGROUND.			
25X1C			
DATE OF PICTURE			
1951			
CLASSIFICATION			
RESTRICTED SECURITY INFORMATION			
CAPTIONED BY		VERIFIED BY	
Approved For Release 1999/09/09		CIA-RDP78-05867A000100220018-6	
FORM NO. 60-53 SEP 1948		CAPTION REPORT	

CIA (PHOTO ACCESSION NO.)		LOT NO.		DATE	
Approved For Release 1999/09/09 : CIA-RDP78-05867A000100220018-6					
AREA (AMS NO.)	COUNTRY	PROVINCE	PLACE		
114 M	GERMANY	BERLIN	BERLIN		
GEOGRAPHIC COORDINATES			MAP REFERENCE		
52 31 N 13 24 E			e file		
TITLE					
EAST SECTOR. RECONSTRUCTION OF					
ALEXANDERPLATZ S-BAHN STATION.					
25X1C					
DATE OF PICTURE		[REDACTED]			
1951					
CLASSIFICATION					
RESTRICTED					
<del>SECURITY INFORMATION</del>					
CAPTIONED BY			VERIFIED BY		
[Signature]					
Approved For Release 1999/09/09 : CIA-RDP78-05867A000100220018-6					
FORM NO. 60-53		CAPTION REPORT			
SEP 1948					

CIA (PHOTO ACCESSION NO.)		LOT NO.		DATE	
Approved For Release 1999/09/09 : CIA-RDP78-05867A000100220018-6		18579		9587	
AREA (AMS NO.)	COUNTRY	PROVINCE	PLACE		
114 M	GERMANY	BERLIN	BERLIN		
GEOGRAPHIC COORDINATES			MAP REFERENCE		
52 31N 13 24E			c file		
TITLE					
EAST SECTOR. ALEXANDER PLATZ.					
(1) STATE-OWNED STORE; (2) S-BAHN					
STATION; (3) BEROLINA SKYSCRAPER.					
25X1C					
DATE OF PICTURE		[REDACTED]			
1951					
CLASSIFICATION					
RESTRICTED					
<del>SECURITY INFORMATION</del>					
CAPTIONED BY			VERIFIED BY		
[Signature]					
Approved For Release 1999/09/09 : CIA-RDP78-05867A000100220018-6					
FORM NO. 60-53 SEP 1948					
CAPTION REPORT					

Approved For Release 1999/09/09 : CIA-RDP78-05867A000100220018-6

CIA (PHOTO ACCESSION NO.)	LOT NO.	DATE
---------------------------	---------	------

AREA (AMS NO.)	COUNTRY	PROVINCE	PLACE
114 M	GERMANY	BERLIN	BERLIN

GEOGRAPHIC COORDINATES	MAP REFERENCE
52 31N 13 24E	c file

TITLE  
 RECONSTRUCTION OF BRANDENBURG GATE, SOVIET  
 SECTOR. TIERGARTEN ON FORMER AXIS  
 AVENUE, BRITISH SECTOR (BACKGROUND).

25X1C

DATE OF PICTURE	SP
1951	[REDACTED]

CLASSIFICATION **RESTRICTED**  
~~SECURITY INFORMATION~~

CAPTIONED BY	VERIFIED BY
Approved For Release 1999/09/09 : CIA-RDP78-05867A000100220018-6	

CIA I PHOTO ACCESSION NO. 1	LOT NO.	DATE	
Approved For Release 1999/09/09 : CIA-RDP78-05867A000100220018-6			
AREA (AMS NO.)	COUNTRY	PROVINCE	PLACE
114 M	GERMANY	BERLIN	BERLIN
GEOGRAPHIC COORDINATES		MAP REFERENCE	
52 31 N 13 24 E		a file	
TITLE			
EAST SECTOR, ALEXANDER PLATZ.			
RUSSO-GERMAN BOOKSTORE.			
DATE OF PICTURE		25X1C	
1951		[REDACTED]	
CLASSIFICATION			
RESTRICTED			
CAPTIONED BY		VERIFIED BY	
<del>SECURITY INFORMATION</del>		S. RR	
Approved For Release 1999/09/09 : CIA-RDP78-05867A000100220018-6			
FORM NO. 60-53 SEP 1948		CAPTION REPORT	

CIA IPHOTO ACCESSION NO. 1		LOT NO.	DATE	
Approved For Release 1999/09/09 : CIA-RDP78-05867A000100220018-6			7 Sept 1951	
AREA (AMS NO.)	COUNTRY	PROVINCE	PLACE	
14 M	GERMANY	BERLIN	BERLIN	
GEOGRAPHIC COORDINATES		NAF REFERENCE		
52 31 N 13 24 E		c file		
TITLE				
EAST SECTOR. NORTHWEST CORNER, ALEXANDER PLATZ.				
25X1C				
DATE OF PICTURE		[REDACTED]		
1951				
CLASSIFICATION				
<del>RESTRICTED</del> <del>SECURITY INFORMATION</del>				
CAPTIONED BY			VERIFIED BY	
Approved For Release 1999/09/09 : CIA-RDP78-05867A000100220018-6				
FORM NO. 60-53 SEP 1948				
CAPTION REPORT				



Approved For Release 1999/09/09 : CIA-RDP78-05867A000100220018-6

CIA (PHOTO ACCESSION NO.) LOT NO. DATE

AREA (AMS NO.) COUNTRY PROVINCE PLACE  
114 M GERMANY BERLIN BERLIN

GEOGRAPHIC COORDINATES MAP REFERENCE  
52 31N 13 24E C file

TITLE  
EAST SECTOR, ALEXANDERPLATZ,  
DIRECTION SOUTH.

25X1C


DATE OF PICTURE

CLASSIFICATION ~~RESTRICTED~~  
~~SECURITY INFORMATION~~

CAPTIONED BY VERIFIED BY  
Approved For Release 1999/09/09 : CIA-RDP78-05867A000100220018-6

FORM NO. 60-53 SEP 1946 CAPTION REPORT

CIA PHOTO ACCESSION NO. 1		LOT NO.		DATE	
Approved For Release 1999/09/09 : CIA-RDP78-05867A000100220018-6		Approved For Release 1999/09/09 : CIA-RDP78-05867A000100220018-6		5 Sep 1951	
AREA (AMS NO.)	COUNTRY	PROVINCE	PLACE		
114 M	GERMANY	BERLIN	BERLIN		
GEOGRAPHIC COORDINATES		MAP REFERENCE			
52 31N 13 24E		c file			
TITLE					
FAST SECTOR. ALEXANDER PLATZ.					
RUSSO - GERMAN BOOKSTORE.					
25X1C					
DATE OF PICTURE		[REDACTED]			
1951		[REDACTED]			
CLASSIFICATION					
RESTRICTED					
<del>SECURITY INFORMATION</del>					
CAPTIONED BY			VERIFIED BY		
Approved For Release 1999/09/09 : CIA-RDP78-05867A000100220018-6			Approved For Release 1999/09/09 : CIA-RDP78-05867A000100220018-6		
FORM NO. 60-53		CAPTION REPORT			
SEP 1948					

CIA PHOTO ACCESSION NO. 1 102523		LOT NO.	DATE 9 Sept 1951	Approved For Release 1999/09/09 : CIA-RDP78-05867A000100220018-6	
AREA (AMS NO.) 114 M	COUNTRY GERMANY	PROVINCE BERLIN	PLACE BERLIN		
GEOGRAPHIC COORDINATES 52 31 N 13 24 E		MAP REFERENCE c file			
TITLE EAST SECTOR. ALEXANDER PLATZ. RUSSO-GERMAN BOOKSTORE.					
25X1C					
DATE OF PICTURE 1951					
CLASSIFICATION <del>RESTRICTED</del> SECURITY INFORMATION					
CAPTIONED BY All	VERIFIED BY Approved For Release 1999/09/09 : CIA-RDP78-05867A000100220018-6				
FORM NO. 60-53 SEP 1948	CAPTION REPORT				

CIA (PHOTO ACCESSION NO.)		LOT NO.	DATE
Approved For Release 1998/09/09 : CIA-RDP78-05867A000100220018-6			8 Sept 1953 C
AREA (AMS NO.)	COUNTRY	PROVINCE	
114 MI	GERMANY	BERLIN	BERLIN
GEOGRAPHIC COORDINATES		MAP REFERENCE	
52 31 N 13 24 E		c/lee	
TITLE			
EAST SECTOR / UNTER DEN LINDEN.			
UNIDENT			
25X1C			
DATE OF PICTURE		[REDACTED]	
1951			
CLASSIFICATION			
RESTRICTED			
<del>SECURITY INFORMATION</del>			
CAPTIONED BY		VERIFIED BY	
Approved For Release 1999/09/09 : CIA-RDP78-05867A000100220018-6			
FORM NO. SEP 1948 80-53		CAPTION REPORT	

CIA (PHOTO ACCESSION NO.) [REDACTED] LOT NO. [REDACTED] DATE 8 Sep 1953

Approved For Release 1999/09/09 : CIA-RDP78-05867A000100220018-6

AREA (AMS NO.) 114 M COUNTRY GERMANY PROVINCE BERLIN PLACE BERLIN

GEOGRAPHIC COORDINATES 52 31 N 13 24 E MAP REFERENCE c file

TITLE EAST SECTOR, UNTER DEN LINDEN.

Plaza

[REDACTED]

[REDACTED]

[REDACTED]

DATE OF PICTURE 1951 25X1C

CLASSIFICATION **RESTRICTED**

~~SECURITY INFORMATION~~

CAPTIONED BY ZAP VERIFIED BY

Approved For Release 1999/09/09 : CIA-RDP78-05867A000100220018-6

FORM NO. 60-53 SEP 1948 CAPTION REPORT

CIA (PHOTO ACCESSION NO.)		LOT NO.		DATE
114 17		GERMANY		BERLIN
GEOGRAPHIC COORDINATES		COUNTRY		PROVINCE
52 31 N 13 24 E		BERLIN		BERLIN
TITLE		MAP REFERENCE		
FAST SECTOR 1 FROM HDLON HOTEL		Unter den Linden		
DATE OF PICTURE		25X1C		
CLASSIFICATION		RESTRICTED		
CAPTIONED BY		SECURITY INFORMATION		VERIFIED BY
FORM NO. 60-53		SEP 1948		
		Approved For Release 1999/09/09 : CIA-RDP78-05867A000100220018-6		
		CAPTION REPORT		

Approved For Release 1999/09/09 : CIA-RDP78-05867A000100220018-6


CIA (PHOTO ACCESSION NO.) 102849	LOT NO. E 1188 A	DATE 8 Sept 1953	
AREA (AMS NO.) 114 M	COUNTRY GERMANY	PROVINCE BERLIN	CITY BERLIN
GEOGRAPHIC COORDINATES 52 31N 13 24E		MAP REFERENCE c file	
TITLE EAST SECTOR. JUNGFERN BRIDGE.			
25X1C			
DATE OF PICTURE + [REDACTED]			
CLASSIFICATION <del>RESTRICTED</del> <del>SECURITY INFORMATION</del>			
CAPTIONED BY [Signature]		VERIFIED BY	
FORM NO. 10-53 SEP 1948			
Approved For Release 1999/09/09 : CIA-RDP78-05867A000100220018-6 CAPTION REPORT			

CIA (PHOTO ACCESSION NO.)		LOT NO.	DATE
Approved For Release 1999/09/09 : CIA-RDP78-05867A000100220018-6		1688A	Sept 1953 C
AREA (AMS NO.)	COUNTRY	PROVINCE	PLACE
114 M	GERMANY	BERLIN	BERLIN
GEOGRAPHIC COORDINATES		MAP REFERENCE	
52 31N 13 24E		e file	
TITLE			
EAST SECTOR. FISCHERBRUCKE IN			
THE OLD CITY.			
25X1C			
DATE OF PICTURE	[REDACTED]		
CLASSIFICATION	RESTRICTED		
	SECURITY INFORMATION		
CAPTIONED BY	VERIFIED BY		
Approved For Release 1999/09/09 : CIA-RDP78-05867A000100220018-6			
FORM NO. 80-53 SEP 1948	CAPTION REPORT		



CIA (PHOTO ACCESSION NO.)		LOT-NO.	DATE
Approved For Release 1999/09/09 : CIA-RDP78-05867A000100220018-6		E 1188A	8 Sept 1953 C
AREA (AMS NO.)	COUNTRY	PROVINCE	
114 M	GERMANY	BERLIN	BERLIN
GEOGRAPHIC COORDINATES		MAP REFERENCE	
52 31 N 13 24 E		c file	
TITLE			
EAST SECTOR. JUDENSTRASSE IN			
THE OLD CITY.			
25X1C			
DATE OF PICTURE	[REDACTED]		
CLASSIFICATION	<b>RESTRICTED</b>		
	<del>SECURITY INFORMATION</del>		
CAPTIONED BY	VERIFIED BY		
Approved For Release 1999/09/09 : CIA-RDP78-05867A000100220018-6			
FORM NO. 60-53 SEP 1948	CAPTION REPORT		

Approved For Release 1999/09/09 : CIA-RDP78-05867A000100220018-6

CIA (PHOTO ACCESSION NO.) 188052	LOT NO. E-488A	DATE 8 Sept 1953	
AREA (AMS NO.) 114 MI	COUNTRY GERMANY	PROVINCE BERLIN	CITY BERLIN
GEOGRAPHIC COORDINATES 52 31N 13 24E		MAP REFERENCE c file	
TITLE EAST SECTOR, YUDENSTRASSE IN THE OLD CITY.			
25X1C			
DATE OF PICTURE			
CLASSIFICATION <del>RESTRICTED</del> <del>SECURITY INFORMATION</del>			
CAPTIONED BY [Signature]		VERIFIED BY	
Approved For Release 1999/09/09 : CIA-RDP78-05867A000100220018-6			
FORM NO. 80-53 SEP 1948		CAPTION REPORT	

Approved For Release 1999/09/09 : CIA-RDP78-05867A000100220018-6

CIA (PHOTO ACCESSION NO.) LOT NO. DATE

AREA (AMS NO.) COUNTRY PROVINCE PLACE

114 NI GERMANY BERLIN BERLIN

GEOGRAPHIC COORDINATES MAP REFERENCE

52 31 N 13 24 E @ file

TITLE

EAST SECTOR. ALEXANDERPLATZ  
KEIBELSTRASSE NEAR N

25X1C

DATE OF PICTURE

1951

CLASSIFICATION

RESTRICTED

~~SECURITY INFORMATION~~

CAPTIONED BY VERIFIED BY

Approved For Release 1999/09/09 : CIA-RDP78-05867A000100220018-6

FORM NO. 60-53  
SEP 1948

CAPTION REPORT

Approved For Release 1999/09/09 : CIA-RDP78-05867A000100220018-6

DATE 9 Sept 1953

CIA PHOTO ACCESSION NO. 102954 E-1188

AREA TAMS NO. 114 M COUNTRY GERMANY PROVINCE BERLIN

GEOGRAPHIC COORDINATES 52 31 N 13 24 E MAP REFERENCE c free

TITLE EAST SECTOR. ALEXANDER PLATZ MEMHARDSTRASSE NEAR


25X1C

DATE OF PICTURE 1951

CLASSIFICATION RESTRICTED SECURITY INFORMATION

Approved For Release 1999/09/09 : CIA-RDP78-05867A000100220018-6

CAPTION REPORT

CIA PHOTO ACCESSION NO. 1 102955	LOT NO. E-1188A	DATE 8 Sept. 1953
Approved For Release 1999/09/09 : CIA-RDP78-05867A000100220018-6		
AREA 117 M	GERMANY	BERLIN
GEOGRAPHIC COORDINATES 52 31 N 13 24 E		MAP REFERENCE c file
TITLE EAST SECTOR. 1 BERGMANN-BORSIG WORKS.		
25X1C		
DATE OF PICTURE		
CLASSIFICATION	RESTRICTED <del>SECURITY INFORMATION</del>	
CAPTIONED BY Vre	VERIFIED BY	
Approved For Release 1999/09/09 : CIA-RDP78-05867A000100220018-6		
FORM 1 SEP 53	CAPTION REPORT	

CIA (PHOTO ACCESSION NO.) 102956 LOT NO. *5238A* DATE *200100220018-63*  
Approved For Release 1999/09/09 : CIA-RDP78-05867A000100220018-63

AREA *114 M* PROVINCE *GERMANY* PLACE *BERLIN*

GEOGRAPHIC COORDINATES *52 31 N 13 24 E* MAP REFERENCE *c file*

*EAST SECTOR.* *MACHINED*  
*BERGMANN - BORSIGA WORKS. APPRENTICES*

*MEETING.*

25X1C

DATE OF PICTURE

CLASSIFICATION

**RESTRICTED**


~~SECURITY INFORMATION~~

CAPTIONED BY

VERIFIED BY

Approved For Release 1999/09/09 : CIA-RDP78-05867A000100220018-6

CAPTION REPORT

CIA (PHOTO ACCESSION NO.)		LOT NO.	DATE	
Approved For Release 1999/09/09 : CIA-RDP78-05867A000100220018-6		13-00000	7 Sept. 1953	
AREA (LAW NO.)	COUNTRY	PROVINCE	PLACE	
114 M	GERMANY	BERLIN	BERLIN	
GEOGRAPHIC COORDINATES		MAP REFERENCE		
52 31 N 13 24 E		c file		
TITLE				
EAST SECTOR. ALEXANDER PLATZ.				
DIRCKSENSTRASSE, FOREGROUND; BEROLINA				
SKYSCRAPER, LEFT; <del>RED</del> STATE-OWNED				
STORE, RIGHT.				
25X1C				
DATE OF PICTURE				
1951 				
CLASSIFICATION <b>RESTRICTED</b>				
<del>SECURITY INFORMATION</del>				
CAPTIONED BY			VERIFIED BY	
SPL				
Approved For Release 1999/09/09 : CIA-RDP78-05867A000100220018-6				
FORM 100 SEP 1948 60-93				
CAPTION REPORT				

Approved For Release 1999/09/09 : CIA-RDP78-05867A000100220018-6

CIA (PHOTO ACCESSION NO.)		EDT NO.		STATE	
114 M		COUNTRY	GERMANY	PROVINCE	BERLIN
GEOGRAPHIC COORDINATES		52 31 N 13 24 E		MAP REFERENCE	c file
AREA (AMS NO.)		COUNTRY	GERMANY	PROVINCE	BERLIN
TITLE		EAST SECTOR. BERLIN PALACE.			
DATE OF PICTURE		25X1C			
1948		[REDACTED]			
CLASSIFICATION		RES-101 <del>SECURITY INFORMATION</del>			
CAPTIONED BY		VERIFIED BY			
[Signature]		[Signature]			
FORM NO. 60-53		Approved For Release 1999/09/09 : CIA-RDP78-05867A000100220018-6			
SEP 1948		CAPTION REPORT			



Approved For Release 1999/09/09 : CIA-RDP78-05867A000100220018-6

CIA PHOTO ACCESSION NO. 102539	LOT NO. 25799	PROJECT 7 Sept. 1948	PLACE C
-----------------------------------	------------------	-------------------------	------------

AREA (AMS NO.) 114 M	COUNTRY GERMANY	PROJECT BERLIN	PLACE BERLIN
-------------------------	--------------------	-------------------	-----------------

GEOGRAPHIC COORDINATES 52 31 N 13 24 E	MAP REFERENCE c file
---	-------------------------

TITLE  
EAST SECTOR. GENDARMENMARKT.  
FDJ YOUTH CLEARING AWAY RUBBLE.

25X1C

DATE OF PICTURE 1948	50
-------------------------	----

CLASSIFICATION  
**RESTRICTED**  
~~SECURITY INFORMATION~~

CAPTIONED BY  
Approved For Release 1999/09/09 : CIA-RDP78-05867A000100220018-6

FORM NO. 60-53  
SEP 1948  
CAPTION REPORT

CIA (PHOTO ACCESSION NO.)		LOT NO.		PAGE	
Approved For Release 1999/09/09 : CIA-RDP78-05867A000100220018-6 3					
AREA NAME NO. 1	COUNTRY	PROVINCE	CITY		
114 M	GERMANY	BERLIN	BERLIN		
GEOGRAPHIC COORDINATES		MAP REFERENCE			
52 31 N 13 24 E		c file			
TITLE					
FRANCO-SOVIET BORDER AT					
BERNAUER STREET. EAST SIDE					
25X1C					
DATE OF PICTURE	[REDACTED]				
CLASSIFICATION	RESTRICTED				
<del>SECURITY INFORMATION</del>					
CAPTIONED BY	Approved For Release 1999/09/09 : CIA-RDP78-05867A000100220018-6				VERIFIED BY
FORM NO. 60-53 SEP 1948	CAPTION REPORT				

CIA PHOTO ACCESSION NO. 1 Approved For Release 1999/09/09 : CIA-RDP78-05867A000100220018-6		LOT NO. 210296	STATE 72
AREA (AMS NO.) 114 M	COUNTRY GERMANY	PROVINCE BERLIN	PLACE BERLIN
GEOGRAPHIC COORDINATES 52 31 N 13 24 E		MAP REFERENCE c/pe	
TITLE FRANC O - SOVIET BORDER AT BERNAUER STREET. EAST ZONE.			
25X1C			
DATE OF PICTURE	[REDACTED]		
CLASSIFICATION	RESTRICTED <del>SECURITY INFORMATION</del>		
CAPTIONED BY Approved For Release 1999/09/09 : CIA-RDP78-05867A000100220018-6		VERIFIED BY	
FORM NO. SEP 1948 60-53	CAPTION REPORT		

Approved For Release 1999/09/09 : CIA-RDP78-05867A000100220018-6

102965 2-11-51

AREA (AMS NO. 1) 114 M COUNTRY GERMANY PROVINCE BERLIN PLACE BERLIN

GEOGRAPHIC COORDINATES 52 31 N 13 24 E MAP REFERENCE c file

TITLE EAST SECTOR. ZEUGHAUS MUSEUM ON  
UNTER DEN LINDEN. ~~UNTER DEN~~ SPREE  
RIVER. IN MAGEBROOK.

DATE OF PICTURE 1951 25X1C

CLASSIFICATION RESTRICTED SECURITY INFORMATION

Approved For Release 1999/09/09 : CIA-RDP78-05867A000100220018-6



Approved For Release 1999/09/09 : CIA-RDP78-05867A000100220018-6

CIA REPORT NUMBER: 102964  
OF NO: E-1188A  
DATE: 1/5/50

AREA (AMS NO.): 114 M  
COUNTRY: GERMANY  
PROVINCE: BERLIN  
PLACE: BERLIN

GEOGRAPHIC COORDINATES: 52 31N 13 24E  
MAP REFERENCE: a file

TITLE: EAST SECTOR MARK ENGELS PLATZ.

25X1C

DATE OF PICTURE: [REDACTED]

CLASSIFICATION: R

CAPTIONED BY: [REDACTED] VERIFIED BY: [REDACTED]  
Approved For Release 1999/09/09 : CIA-RDP78-05867A000100220018-6

FORM NO. 60-53  
SEP 1948

CAPTION REPORT

CIA PHOTO ACCESSION NO. 1

102965

LOT NO.

Approved For Release 1999/09/09 : CIA-RDP78-05867A000100220018-6

COUNTRY

GERMANY

PROVINCE

BERLIN

PLACE

BERLIN

GEOGRAPHIC COORDINATES

EAST SECTOR 52 31N 13 24E

MAP REFERENCE

c file

MARX ENGELS SQUARE. RUINS OF CATHEDRAL  
(LEFT) NEPTUNE FOUNTAIN; (RIGHT, AT END  
OF UTER DEN LINDEN. ~~AMERICAN~~ [NEW]  
GRANDSTANDS CONSTRUCTED ON SITE  
OF FREEDOM PALACE.

25X1C

DATE OF PICTURE

1951

CLASSIFICATION

RESTRICTED

SECURITY INFORMATION

CAPTIONED BY

ME

VERIFIED BY

Approved For Release 1999/09/09 : CIA-RDP78-05867A000100220018-6

CAPTION REPORT

Approved For Release 1999/09/09 : CIA-RDP78-05867A000100220018-6

CIA PHOTO ACCESSION NO. 1012500 LOT NO. 2700 DATE 1/5/50

AREA (AMS NO.) 114 M COUNTRY GERMANY PROVINCE BERLIN PLACE BERLIN

GEOGRAPHIC COORDINATES 52 31N 13 24E MAP REFERENCE c file

EAST SECTOR  
A MARX ENGELS PLATZ. CONSTRUCTION OF GRANDSTAND ON SITE OF FREEDOM PALACE, LEFT. NEPTUNE FOUNTAIN, RIGHT BACKGROUND, AT END OF UNTER DEN LINDEN. *Alten*

25X1C

DATE OF PICTURE 1951

CLASSIFICATION R


Approved For Release 1999/09/09 : CIA-RDP78-05867A000100220018-6

FORM NO. 60-53 SEP 1948

CAPTION REPORT



Approved For Release 1999/09/09 : CIA-RDP78-05867A000100220018-6

CIA PHOTO ACCESSION NO. 1	LOT NO.	DATE	4
114 M	GERMANY	BERLIN	BERLIN
GEOGRAPHIC COORDINATES		MAP REFERENCE	
52 31 N 13 24 E		c file	
TITLE			
EAST SECTOR. MARX ENGELS PLATZ.			
OLD MUSEUM.			
25X1C			
DATE OF PICTURE			
CLASSIFICATION	R.		
CAPTIONED BY	VERIFIED BY		
Approved For Release 1999/09/09 : CIA-RDP78-05867A000100220018-6			
FORM NO. 60-53	CAPTION REPORT		
SEP 1948			

Approved For Release 1999/09/09 : CIA-RDP78-05867A000100220018-6

CIA (PHOTO ACCESSION NO.)		LOT NO.		DATE	
114 M		GERMANY		BERLIN	
GEOGRAPHIC COORDINATES		PROVINCE		PLACE	
52 31N 13 24E		BERLIN		BERLIN	
TITLE		MAP REFERENCE			
EAST SECTOR. MARX ENGELS PLATZ.		a file			
DATE OF PICTURE		SOURCE			
1951		[REDACTED]			
CLASSIFICATION					
R					
CAPTIONED BY		VERIFIED BY			
[REDACTED]		[REDACTED]			
FORM NO. 80-53		SEP 1946			
Approved For Release 1999/09/09 : CIA-RDP78-05867A000100220018-6					
CAPTION REPORT					

Approved For Release 1999/09/09 : CIA-RDP78-05867A000100220018-6

CIA PHOTO ACCESSION NO. 1 [redacted] LOT NO. [redacted] DATE [redacted]

ARFA (AMS NO.) [redacted] COUNTRY GERMANY PROVINCE BERLIN PLACE BERLIN

GEOGRAPHIC COORDINATES 52 31 N 13 24 E MAP REFERENCE c. file


TITLE EAST SECTOR. VVN LIBRARY ON UNTER DEN LINDEN AVENUE AT CORNER OF CHARLOTTESTRASSE.

25X1C

DATE OF PICTURE 1951 [redacted]

CLASSIFICATION ~~RESTRICTED~~ SECURITY INFORMATION

CAPTIONED BY [redacted] VERIFIED BY [redacted] Approved For Release 1999/09/09 : CIA-RDP78-05867A000100220018-6

CIA PHOTO ACCESSION NO. 1 <b>Approved For Release 1999/09/09 : CIA-RDP78-05867A000100220018-6</b>		LOT NO.	DATE
AREA (AMS NO.) <b>114 M</b>	COUNTRY <b>GERMANY</b>	PROVINCE <b>BERLIN</b>	PLACE <b>BERLIN</b>
GEOGRAPHIC COORDINATES <b>52 31 N 13 24 E</b>		MAP REFERENCE <b>e file</b>	
TITLE <b>EAST SECTOR. ENTRANCE TO OLD CITY HALL.</b>			
DATE OF PICTURE <b>1951</b> 			
CLASSIFICATION <b>RESTRICTED</b> <del>SECURITY INFORMATION</del>			
CAPTIONED BY <b>Approved For Release 1999/09/09 : CIA-RDP78-05867A000100220018-6</b>		VERIFIED BY	
FORM NO. 80-53 SEP 1948		CAPTION REPORT	

CIA PHOTO ACCESSION NO. 1		LOT NO.	DATE
Approved For Release 1999/09/09 : CIA-RDP78-05867A000100220018-6			
AREA (AMS NO.)	COUNTRY	PROVINCE	PLACE
114 M	GERMANY	BERLIN	BERLIN
GEOGRAPHIC COORDINATES		MAP REFERENCE	
52 31 N 13 24 E		AND NEW c file	
TITLE			
EAST SECTOR. OLD CITY HALLS NEAR			
MOLKENMARKT.			
DATE OF PICTURE	25X1C		
1951	[REDACTED]		
CLASSIFICATION	RESTRICTED		
	<del>SECURITY INFORMATION</del>		
CAPTIONED BY	APPROVED FOR RELEASE		VERIFIED BY
	Approved For Release 1999/09/09 : CIA-RDP78-05867A000100220018-6		
FORM NO. 60-53 SEP 1948	CAPTION REPORT		

Approved For Release 1999/09/09 : CIA-RDP78-05867A000100220018-6

CIA PHOTO ACCESSION NO. 102972 LOT NO. 5-11884 DATE 10/16/53

AREA (AMS NO.) 114 M COUNTRY GERMANY PROVINCE BERLIN PLACE BERLIN

GEOGRAPHIC COORDINATES 52 31 N 13 24 E MAP REFERENCE a file

TITLE EAST SECTOR. [ OLD CITY HALL FROM REAR. ] NEW CITY HALL FROM REAR AND TOWER OF OLD CITY HALL.

25X1C

DATE OF PICTURE 1951

CLASSIFICATION ~~RESTRICTED~~ SECURITY INFORMATION

CAPTIONED BY Approved For Release 1999/09/09 : CIA-RDP78-05867A000100220018-6

FORM NO. 60-53 SEP 1948 CAPTION REPORT

Approved For Release 1999/09/09 : CIA-RDP78-05867A000100220018-6

CIA PHOTO ACCESSION NO. 102570 LOT NO. 102570A DATE 7 SEP 1948

AREA (AWS NO.) 114 M COUNTRY GERMANY PROVINCE BERLIN PLACE BERLIN

GEOGRAPHIC COORDINATES 52 31 N 13 24 E MAP REFERENCE 2 file

TITLE EAST SECTOR. STATE-OWNED STORE BOOTH AT CORNER OF UNTER DEN LINDEN ~~WENDE~~ AND FRIEDRICHSTRASSE.

25X1C

DATE OF PICTURE [REDACTED] CLASSIFICATION  RESTRICTED ~~SECURITY INFORMATION~~

Approved For Release 1999/09/09 : CIA-RDP78-05867A000100220018-6

FORM NO. 60-53 SEP 1948 CAPTION REPORT

Approved For Release 1999/09/09 : CIA-RDP78-05867A000100220018-6

CIA PHOTO ACCESSION NO. 1 102974		LOT NO. 2-112	DATE 2 Sept 1951
AREA (AWS NO.) 114 M	COUNTRY GERMANY	PROVINCE BERLIN	PLACE BERLIN
GEOGRAPHIC COORDINATES 52 31 N 13 24 E		MAP REFERENCE e file	
TITLE EAST SECTOR. SWISS BANK AT CORNER OF FRIEDRICHSTRASSE AND UNTER DEN LINDEN, BERLIN			
25X1C			
DATE OF PICTURE 1951		[REDACTED]	
CLASSIFICATION <b>RESTRICTED</b> <del>SECURITY INFORMATION</del>			
CAPTIONED BY		VERIFIED BY	
Approved For Release 1999/09/09 : CIA-RDP78-05867A000100220018-6			
FORM NO. 60-53 SEP 1948		CAPTION REPORT	



Approved For Release 1999/09/09 : CIA-RDP78-05867A000100220018-6

CIA PHOTO ACCESSION NO. 102975 LOT NO. 1-1128A STATE 10 DAY

AREA (AMS NO.) 114 M COUNTRY GERMANY PROVINCE BERLIN PLACE BERLIN

GEOGRAPHIC COORDINATES 52 31 N 13 24 E MAP REFERENCE c file

TITLE EAST SECTOR. OLD POLICE HEADQUARTERS

BACKGROUND. DIRCKSENSTRASSE.


25X1C

DATE OF PICTURE [REDACTED]

CLASSIFICATION ~~RESTRICTED~~  
~~SECURITY INFORMATION~~

CAPTIONED BY Approved For Release 1999/09/09 : CIA-RDP78-05867A000100220018-6 VERIFIED BY

Approved For Release 1999/09/09 : CIA-RDP78-05867A000100220018-6

CIA PHOTO ACCESSION NO. 1 102576		LOT NO. E 1800		STATE Germany	
AREA (AMS NO.) 14 M		COUNTRY GERMANY		PROVINCE BERLIN	
GEOGRAPHIC COORDINATES 52 31 N 13 24 E		PLACE BERLIN			
MAP REFERENCE @ file					
TITLE EAST SECTOR. GEORGEN - KIRCHPLATZ. EMPLOYMENT BUREAU.					
25X1C					
DATE OF PICTURE 1951					
CLASSIFICATION <del>RESTRICTED</del> <del>SECURITY INFORMATION</del>					
CAPTIONED BY Dale				VERIFIED BY	
Approved For Release 1999/09/09 : CIA-RDP78-05867A000100220018-6					
FORM NO. 60-53 SEP 1948		CAPTION REPORT			

CIA (PHOTO ACCESSION NO.)		LOT NO.	DATE
Approved For Release 1999/09/09 : CIA-RDP78-05867A000100220018-6			8 Sept 1950
AREA (AMS NO.)	COUNTRY	PROVINCE	PLACE
114 M1	GERMANY	BERLIN	BERLIN
GEOGRAPHIC COORDINATES		MAP REFERENCE	
52 31 N 13 24 E		c file	
TITLE			
EAST SECTOR. JAGERSTRASSE. STREET			
MUSICIAN.			
25X1C			
DATE OF PICTURE	S		
1950	[REDACTED]		
CLASSIFICATION			
<del>RESTRICTED</del>			
<del>SECURITY INFORMATION</del>			
CAPTIONED BY		VERIFIED BY	
[Signature]			
Approved For Release 1999/09/09 : CIA-RDP78-05867A000100220018-6			
FORM NO. 1		CAPTION REPORT	
SEP 1948 80-53			

Approved For Release 1999/08/09 : CIA-RDP78-05867A000100220018-6

CIA (PHOTO ACCESSION NO.)		LOT NO.	DATE
114 M		GERMANY	BERLIN
GEOGRAPHIC COORDINATES		PROVINCE	PLACE
52 31 N 13 24 E		BERLIN	BERLIN
TITLE		MAP REFERENCE	
EAST SECTOR. UNTER DEN LINDEN		c file	
AT CORNER OF FRIEDRICHSTRASSE.			
DATE OF PICTURE		25X1C	
CLASSIFICATION		SECURITY INFORMATION	
CAPTIONED BY		VERIFIED BY	
Approved For Release 1999/09/09 : CIA-RDP78-05867A000100220018-6			
FORM NO. 60-53 SEP 1948			
CAPTION REPORT			

CIA (PHOTO ACCESSION NO.)		LOT NO.	DATE
Approved For Release 1999/09/09 : CIA-RDP78-05867A000100220018-6			8 SEP 1953
AREA (AMS NO.)	COUNTRY	PROVINCE	PLACE
114 M	GERMANY	BERLIN	BERLIN
GEOGRAPHIC COORDINATES		MAP REFERENCE	
52 31 N 13 24 E		c file	
TITLE			
EAST SECTOR. UNTER DEN LINDEN			
AVENUE AT CORNER OF			
FRIEDRICHSTRASSE.			
25X1C			
DATE OF PICTURE			
1951			
CLASSIFICATION <b>RESTRICTED</b>			
-SECURITY INFORMATION-			
CAPTIONED BY		VERIFIED BY	
Approved For Release 1999/09/09 : CIA-RDP78-05867A000100220018-6			
FORM NO. 60-53 SEP 1948		CAPTION REPORT	

Approved For Release 1999/09/09 : CIA-RDP78-05867A000100220018-5

CIA PHOTO ACQUISITION NO. 1 LOT NO. DATE

112980

E-1180

East 1953

AREA TAMS NO. 1 COUNTRY PROVINCE PLACE

114 M

GERMANY

BERLIN

BERLIN

GEOGRAPHIC COORDINATES MAP REFERENCE

52 31 N 13 24 E

file

TITLE EAST SECTOR. RECONSTRUCTION WORK ON BRANDENBURG GATE.

25X1C

DATE OF PICTURE 1951

CLASSIFICATION RESTRICTED SECURITY INFORMATION

CAPTIONED BY VERIFIED BY Approved For Release 1999/09/09 : CIA-RDP78-05867A000100220018-6

CIA Approved For Release 1999/09/09: CIA-RDP78-05867A000100220018-6		LOT NO 102981	DATE 1961
AREA (AMS NO.) 114 M	COUNTRY GERMANY	PROVINCE BERLIN	PLACE BERLIN
GEOGRAPHIC COORDINATES 52 31N 13 24E		MAP REFERENCE e file	
TITLE EAST SECTOR, ALEXANDERPLATZ, STATE- OWNED STORE.			
25X1C			
DATE OF PICTURE 1961		[REDACTED]	
CLASSIFICATION <input checked="" type="checkbox"/> RESTRICTED <del>SECURITY INFORMATION</del>			
CAPTIONED BY Approved For Release 1999/09/09 : CIA-RDP78-05867A000100220018-6		VERIFIED BY	
FORM NO. 60-53 SEP 1948		CAPTION REPORT	

Approved For Release 1999/09/09 : CIA-RDP78-05867A000100220018-6

CIA PHOTO ACCESSION NO. 1 102902	LOT NO. A 100220018-6	DATE Sept 1953
AREA IAMS NO. 1 114 M	COUNTRY GERMANY	PROVINCE BERLIN
GEOGRAPHIC COORDINATES 52'31N 13 24E		PLACE BERLIN
TITLE EAST SECTOR. SOVIET HOUSE OF CULTURE ON UNTER DEN LINDEN.		
DATE OF PICTURE 1951		
CLASSIFICATION <del>RESTRICTED</del> <del>SECURITY INFORMATION</del>		
FORM NO. 60-53 SEP 1948		VERIFIED BY
Approved For Release 1999/09/09 : CIA-RDP78-05867A000100220018-6		
CAPTION REPORT		

25X1C





CIA Approved For Release 1999/09/09 : CIA-RDP78-05867A000100220018-6 102983		LOT NO 2998	DATE Sep 1953
AREA (AMS NO.) 114 M	COUNTRY GERMANY	PROVINCE BERLIN	PLACE BERLIN
GEOGRAPHIC COORDINATES 52 31 N 13 24 E		MAP REFERENCE c file	
TITLE EAST SECTOR. KEMRITZ HOUSE ON SCHADOWSTRASSE.			
[Kemritz may be name of communist martyr to NAZI oppression]			
25X1C			
DATE OF PICTURE	50 [REDACTED]		
CLASSIFICATION <del>RESTRICTED</del> <del>SECURITY INFORMATION</del>			
Approved For Release 1999/09/09 : CIA-RDP78-05867A000100220018-6			VERIFIED BY
FORM NO. 60-53 SEP 1948			
CAPTION REPORT			

CIA Approved For Release 1999/09/09 : CIA-RDP78-05867A000100220018-6		LOT NO	DATE
10298		11084	Sept 1953 C
AREA (AMS NO.)	COUNTRY	PROVINCE	PLACE
114 M	GERMANY	BERLIN	BERLIN
GEOGRAPHIC COORDINATES		MAP REFERENCE	
52 31 N 13 24 E		c file	
TITLE			
EAST SECTOR. KEMRITZ HOUSE ON			
SCHADOWSTRASSE.			
[ "KEMRITZ" may be name of communist master to Nazi of 25X60mm ]			
DATE OF PICTURE		[REDACTED]	
CLASSIFICATION			
RESTRICTED SECURITY INFORMATION			
CAPTIONED BY		VERIFIED BY	
Approved For Release 1999/09/09 : CIA-RDP78-05867A000100220018-6		[REDACTED]	
FORM NO. 60-53 SEP 1948		CAPTION REPORT	

CIA <del>Approved For Release 1999/09/09 : CIA-RDP78-05867A000100220018-6</del>		LOT NO <i>102985</i>	DATE <i>Aug 1953</i>
AREA (AMS NO. 1) <i>114 M</i>	COUNTRY <i>GERMANY</i>	PROVINCE <i>BERLIN</i>	PLACE <i>BERLIN</i>
GEOGRAPHIC COORDINATES <i>52 31' 13 24E</i>		MAP REFERENCE <i>c file</i>	
TITLE <i>EAST SECTOR. S-BAHN STATION AT ANHALTER STATION DURING STRIKE.</i>			
DATE OF PICTURE <i>25X1C</i>			
CLASSIFICATION <b>RESTRICTED</b> <del>SECURITY INFORMATION</del>			
CAPTIONED BY <i>[Signature]</i>		VERIFIED BY	
Approved For Release 1999/09/09 : CIA-RDP78-05867A000100220018-6			
FORM NO. 60-53 SEP 1948		CAPTION REPORT	

X6

Approved For Release 1999/09/09 : CIA-RDP78-05867A000100220018-6

Next 1 Page(s) In Document Exempt

Approved For Release 1999/09/09 : CIA-RDP78-05867A000100220018-6

Approved For Release 1999/09/09 : CIA-RDP78-05867A000100220018-6

CIA PHOTO ACCESSION NO. 102988		LOT NO. 25X1C		DATE 1951	
AREA (AMS NO.) 114 M	COUNTRY GERMANY	PROVINCE BERLIN	PLACE BERLIN		
GEOGRAPHIC COORDINATES 52 31 N 13 24 E			MAP REFERENCE c file		
TITLE EAST SECTOR. ALEXANDER PLATZ. HOUSE OF WORLD YOUTH.					
DATE OF PICTURE 1951 [REDACTED]					
CLASSIFICATION <del>RESTRICTED</del> <del>SECURITY INFORMATION</del>					
CAPTIONED BY [REDACTED]				VERIFIED BY	
Approved For Release 1999/09/09 : CIA-RDP78-05867A000100220018-6					
FORM NO. 60-53 SEP 1948		CAPTION REPORT			

CIA Approved For Release 1999/09/09 : CIA-RDP78-05867A000100220018-6		LOT NO. 102989	DATE 21/11/85	3
AREA TAMS NO. 1 114 M	COUNTRY GERMANY	PROVINCE BERLIN	PLACE BERLIN	
GEOGRAPHIC COORDINATES 52 31 N 13 24 E		MAP REFERENCE e file		
TITLE EAST SECTOR. FAMOUS INN CALLED, "THE LAST CHANCE," IN OLD CITY.				
25X1C				
DATE OF PICTURE	[REDACTED]			
<b>RESTRICTED</b>				
<del>SECURITY INFORMATION</del>				
CAPTIONED BY		VERIFIED BY		
Approved For Release 1999/09/09 : CIA-RDP78-05867A000100220018-6		Approved For Release 1999/09/09 : CIA-RDP78-05867A000100220018-6		
FORM NO. 60-53 SEP 1948		CAPTION REPORT		

Approved For Release 1999/09/09 : CIA-RDP78-05867A000100220018-6

CIA AREA (AMS NO.)	102990	COUNTRY	GERMANY	PROVINCE	BERLIN	PLACE	BERLIN
GEOGRAPHIC COORDINATES	52 31 N 13 24 E		MAP REFERENCE: c file				
TITLE	EAST SECTOR. FAMOUS INN CALLED, "THE LAST CHANCE," IN OLD CITY.						
DATE OF PICTURE	25X1C						
CLASSIFICATION	RESTRICTED SECURITY INFORMATION						
CAPTIONED BY	Approved For Release 1999/09/09 : CIA-RDP78-05867A000100220018-6					VERIFIED BY	
FORM NO. 60-53 SEP 1948	CAPTION REPORT						

Approved For Release 1999/09/09 : CIA-RDP78-05867A000100220018-6

REF ID: A66010	FILE NO. 102991	DATE 1953
AREA (AMS NO.) 114 M	COUNTRY GERMANY	PROVINCE BERLIN
GEOGRAPHIC COORDINATES 52 31 N 13 24 E	PLACE BERLIN	
TITLE EAST SECTOR. PROPAGANDA PLACARD IN MOLKENMARKT.	MAP REFERENCE c. file	
25X1C		
DATE OF PICTURE 1951	[REDACTED]	
CLASSIFICATION <input checked="" type="checkbox"/> RESTRICTED <del>SECURITY INFORMATION</del>	VERIFIED BY	
Approved For Release 1999/09/09 : CIA-RDP78-05867A000100220018-6		
FORM NO. 60-53 7-1948	CAPTION REPORT	



Approved For Release 1999/09/09 : CIA-RDP78-05867A000100220018-6

CIA PHOTO ACCESSION NO. 112590 LOT NO. 2 DATE Sept 1953 ✓

AREA (AMS NO. 1) 114 M COUNTRY GERMANY PROVINCE BERLIN PLACE BERLIN

GEOGRAPHIC COORDINATES 52 31 N 13 24 E MAP REFERENCE c file

TITLE EAST SECTOR. RECONSTRUCTION OF ZEUGHAUS MUSEUM ON UNTER DEN LINDEN AVENUE.

25X1C

DATE OF PICTURE 1951 [REDACTED]

CLASSIFICATION RESTRICTED SECURITY INFORMATION

CAPTIONED BY Approved For Release 1999/09/09 : CIA-RDP78-05867A000100220018-6

CIA AREA TAMS NO. 1	COUNTRY	PROVINCE	PLACE
102993	GERMANY	BERLIN	BERLIN
GEOGRAPHIC COORDINATES		MAP REFERENCE	
52 31 N 13 24 E		e file	
TITLE			
EAST SECTOR. RECONSTRUCTION OF ZEUGHAUS MUSEUM ON UNTER DEN LINDEN. AERIAL			
DATE OF PICTURE			
1951		[REDACTED]	
RESTRICTED -SECURITY INFORMATION-			
CAPTION REPORT			
Approved For Release 1999/09/09 : CIA-RDP78-05867A000100220018-6			

Approved For Release 1999/09/09 : CIA-RDP78-05867A000100220018-6

CIA FILE ACCESSION NO. 102994	LOT NO. K 29708	DATE Sept 1953
AREA (AMS NO.) 114 M	COUNTRY GERMANY	PROVINCE BERLIN
GEOGRAPHIC COORDINATES 52 31 N 13 24 E		PLACE BERLIN
TITLE EAST SECTOR, FDGB (FREE GERMAN LEAGUE OF LABOR UNIONS) HEADQUARTERS AT CORNER OF UNTER DEN LINDEN AVENUE AND CHARLOTTENSTRASSE.		
25X1C		
DATE OF PICTURE	[REDACTED]	
CLASSIFICATION	RESTRICTED <del>SECURITY INFORMATION</del>	
CAPTIONED BY	VERIFIED BY	
Approved For Release 1999/09/09 : CIA-RDP78-05867A000100220018-6		
FORM NO. 60-53 SEP 1948	CAPTION REPORT	

Approved For Release 1999/09/09 : CIA-RDP78-05867A000100220018-6

CIA FILE NO.	102995	LOT NO.	E-1788	DATE	Sept 1953
AIRFA (AMS NO.)	114 M	COUNTRY	GERMANY	PROVINCE	BERLIN
GEOGRAPHIC COORDINATES	52 31 N		13 24 E	MAP REFERENCE	a file
TITLE	EAST SECTOR, MINISTRY OF FINANCE AT MARX-ENGELS-PLATZ.				
	25X1C				
DATE OF PICTURE	1951		[REDACTED]		
CLASSIFICATION	<input checked="" type="checkbox"/> RESTRICTED <del>SECURITY INFORMATION</del>				
APPROVED BY	Approved For Release 1999/09/09 : CIA-RDP78-05867A000100220018-6				VERIFIED BY
FORM NO. 60-53 SEP 1948	CAPTION REPORT				

CIA (PHOTO ACCESSION NO.)		LOT NO.	DATE
Approved For Release 1999/09/09 : CIA-RDP78-05867A000100220018-6		APR 8 1953	24 AUG. 1953 ✓
AREA (AMS NO.)	COUNTRY	PROVINCE	
824 M	GERMANY	THURINGEN	ERFURT
GEOGRAPHIC COORDINATES		MAP REFERENCE	
51 00 N 11 02 E		NIS	
TITLE			
F. D. J. HEADQUARTERS.			
25X1C			
DATE OF PICTURE			
1951	[REDACTED]		
CLASSIFICATION	R		
CAPTIONED BY	VERIFIED BY		
Approved For Release 1999/09/09 : CIA-RDP78-05867A000100220018-6		CAPTION REPORT	
FORM NO. 60-53	SEP 1948		

Approved For Release 1999/09/09 : CIA-RDP78-05867A000100220018-6

CIA AREA (AMS NO.)	COUNTRY	PROVINCE	DATE
102997	GERMANY	BERLIN	SEP 1953
114 M			
52 31 N	13 24 E		
GEOGRAPHIC COORDINATES		MAP REFERENCE	PLACE
		c file	BERLIN
TITLE			
EAST SECTOR. FDGB (FREE GERMAN LEAGUE OF LABOR UNIONS) HEADQUARTERS ON WALLSTRASSE.			
DATE OF PICTURE			
25X1C			
CLASSIFICATION			
RESTRICTED SECURITY INFORMATION			
CAPTIONED BY		VERIFIED BY	
Approved For Release 1999/09/09 : CIA-RDP78-05867A000100220018-6			
FORM NO. 60-53 SEP 1948			
CAPTION REPORT			

Approved For Release 1999/09/09 : CIA-RDP78-05867A000100220018-6


CIA FILE NO. 102998	DATE 2-1951	CIA-RDP78-05867A000100220018-6
AREA (AMS NO.) 114 M	COUNTRY GERMANY	PROVINCE BERLIN
GEOGRAPHIC COORDINATES 52 31 N 13 24 E		PLACE c. file
TITLE EAST SECTOR. MINISTRY OF FINANCE.		
25X1C		
DATE OF PICTURE 1951	[REDACTED]	
CLASSIFICATION <b>RESTRICTED</b> <del>SECURITY INFORMATION</del>		
CAPTURED BY Approved For Release 1999/09/09 : CIA-RDP78-05867A000100220018-6		VERIFIED BY
FORM NO. 60-53 SEP 1948		
CAPTION REPORT		

Approved For Release 1999/09/09 : CIA-RDP78-05867A000100220018-6

CIA AREA (AMS NO.)	LOT NO.	DATE
102999	E-718	Sept 1953
COUNTRY	PROVINCE	PLACE
GERMANY	BERLIN	BERLIN
GEOGRAPHIC COORDINATES	MAP REFERENCE	
52 31 N 13 24 E	c file	
TITLE		
EAST SECTOR. ALEXANDERPLATZ. BEROLINA		
SKYSCRAPER.		
25X1C		
DATE OF PICTURE		
1951		
CLASSIFICATION		
<input type="checkbox"/> RESTRICTED		
<input checked="" type="checkbox"/> SECURITY INFORMATION		
CAPTIONED BY	VERIFIED BY	
Approved For Release 1999/09/09 : CIA-RDP78-05867A000100220018-6		
FORM NO. 60-53 SEP 1948	CAPTION REPORT	



Approved For Release 1999/09/09 : CIA-RDP78-05867A000100220018-6

CIA PHOTO ACCESSION NO. 103000	LOT NO. K 1195	DATE 8 Sep 1951	Approved For Release 1999/09/09 : CIA-RDP78-05867A000100220018-6	
AREA (AMS NO.) 114M	COUNTRY GERMANY	PROVINCE BERLIN	PLACE BERLIN	
GEOGRAPHIC COORDINATES 52 31 N 13 24 E		MAP REFERENCE c file		
TITLE EAST SECTOR. ALEXANDERPLATZ. OLD COURT OF APPEALS, LEFT BARRNGROUND.				
25X1C				
DATE OF PICTURE 1951				
CLASSIFICATION <del>RESTRICTED</del> SECURITY INFORMATION				
CAPTIONED BY Approved For Release 1999/09/09 : CIA-RDP78-05867A000100220018-6	VERIFIED BY			
FORM NO. 60-53 SEP 1948	CAPTION REPORT			

Approved For Release 1999/09/09 : CIA-RDP78-05867A000100220018-6

CIA FILE NO. 103001	LOT NO. E-1188	DATE 9/19/53	APPROVAL NO. 100220018-6
AREA (AMS NO.) 114 M	COUNTRY GERMANY	PROVINCE BERLIN	PLACE BERLIN
GEOGRAPHIC COORDINATES 52 13 N 13 34 E		MAP REFERENCE C file	
TITLE EAST SECTOR. ALEXANDERPLATZ.			
STATE-OWNED STORE,		BACKGROUND.	
25X1C			
DATE OF PICTURE 1951	[REDACTED]		
CLASSIFICATION <del>RESTRICTED</del> <del>SECURITY INFORMATION</del>	VERIFIED BY		
Approved For Release 1999/09/09 : CIA-RDP78-05867A000100220018-6			
FORM NO. 60-53 SEP 1948	CAPTION REPORT		

Approved For Release 1999/09/09 : CIA-RDP78-05867A000100220018-6


CIA REF ID: A66504	LOT NO: E-11204	DATE: 8 Sept 1953	103002	100220018-6
AREA (AMS NO.): 114M	COUNTRY: GERMANY	PROVINCE: BERLIN	PLACE: BERLIN	
GEOGRAPHIC COORDINATES: 52 31N 13 24E		MAP REFERENCE: c file		
TITLE: EAST SECTOR. ALEXANDERPLATZ				
[ROAD MEN] REPAIRING STREET NEAR ALEXANDERPLATZ.				
25X1C				
DATE OF PICTURE: 1951	[REDACTED]			
CLASSIFICATION: RESTRICTED				
SECURITY INFORMATION				
CAPTIONED BY: [REDACTED]		VERIFIED BY: [REDACTED]		
Approved For Release 1999/09/09 : CIA-RDP78-05867A000100220018-6				
FORM NO. 60-53 SEP 1948		CAPTION REPORT		

Approved For Release 1999/09/09 : CIA-RDP78-05867A000100220018-6		FILE NO. 103003	STATE 25X1C
AREA (AMS NO.) 114 M	COUNTRY GERMANY	PROVINCE BERLIN	PLACE BERLIN
GEOGRAPHIC COORDINATES 52 31 N 13 24 E		MAP REFERENCE e file	
TITLE EAST SECTOR. ALEXANDER PLATZ.			
DATE OF PICTURE 1951		[REDACTED]	
CLASSIFICATION RESTRICTED SECURITY INFORMATION			
CAPTION Approved For Release 1999/09/09 : CIA-RDP78-05867A000100220018-6		VERIFIED BY [REDACTED]	
FORM NO. 60-53 SEP 1948			
CAPTION REPORT			

Approved For Release 1999/09/09 : CIA-RDP78-05867A000100220018-6

CIA ID	APPROSSION NO. 103004	LOT NO. E 1058	DATE 9 Sept 1953
AREA (AMS NO.) 114 M	COUNTRY GERMANY	PROVINCE BERLIN	PLACE BERLIN
GEOGRAPHIC COORDINATES 52 31 N 13 24 E		MAP REFERENCE C file	
TITLE EAST SECTOR. ALEXANDERPLATZ.			
DATE OF PICTURE 1951		SC [REDACTED]	
CLASSIFICATION <b>RESTRICTED</b> <del>SECURITY INFORMATION</del>			
CAPTIONED BY Approved For Release 1999/09/09 : CIA-RDP78-05867A000100220018-6		VERIFIED BY	
FORM NO. 80-53 SEP 1948			
CAPTION REPORT			


Approved For Release 1999/09/09 : CIA-RDP78-05867A000100220018-6		LOT NO.	DATE
103005			1953
AREA (AMS NO.)	COUNTRY	PROVINCE	PLACE
114 M	GERMANY	BERLIN	BERLIN
GEOGRAPHIC COORDINATES		MAP REFERENCE	
52 31 N 13 24 E		c file	
TITLE			
EAST SECTOR. ALEXANDER PLATZ.			
25X1C			
DATE OF PICTURE	[REDACTED]		
1951			
CLASSIFICATION	RESTRICTED		
<del>SECURITY INFORMATION</del>			
Approved For Release 1999/09/09 : CIA-RDP78-05867A000100220018-6			VERIFIED BY
FORM NO. 60-53	CAPTION REPORT		
SEP 1948			

Approved For Release 1999/09/09 : CIA-RDP78-05867A000100220018-6 103096		LOT NO. E-1100A	DATE 8 Sep 1953
AREA (AMS NO.) 114 M	COUNTRY GERMANY	PROVINCE BERLIN	PLACE BERLIN
GEOGRAPHIC COORDINATES 52 31 N 13 24 E		MAP REFERENCE e free	
TITLE EAST SECTOR. FROM ADLUN HOTEL TOWARD POTSDAMER PLATZ. REMAINS OF DR. GOEBBEL'S RESIDENCE (FOREGROUND). RUINS OF WERTHEIMS DEPARTMENT STORE (FAR LEFT).			
25X1C			
DATE OF PICTURE 			
CLASSIFICATION <b>RESTRICTED</b> <del>SECURITY INFORMATION</del>			
CAPTIONED BY Approved For Release 1999/09/09 : CIA-RDP78-05867A000100220018-6		VERIFIED BY	
FORM NO. 60-53 SEP 1948			
CAPTION REPORT			

Approved For Release 1999/09/09 : CIA-RDP78-05867A000100220018-6

CIA FILE NO. 103007	DATE 9 Sept 1953	E-1178A	
AREA (AMS NO.) 114 M	COUNTRY GERMANY	PROVINCE BERLIN	PLACE BERLIN
GEOGRAPHIC COORDINATES 52 31 N 13 24 E		MAP REFERENCE e file	
TITLE EAST SECTOR. RECONSTRUCTION OF TOMB OF THE UNKNOWN SOLDIER ON UNTER DEN LINDEN. STREET.			
25X1C			
DATE OF PICTURE 1951	[REDACTED]		
CLASSIFICATION RESTRICTED SECURITY INFORMATION	VERIFIED BY		
Approved For Release 1999/09/09 : CIA-RDP78-05867A000100220018-6			
FORM NO. 60-53 SEP 1948	CAPTION REPORT		



Approved For Release 1999/09/09 : CIA-RDP78-05867A000100220018-6 103008		DATE 25 Sep 1953
AREA (AMS NO. 1) 114 NI	COUNTRY GERMANY	PROVINCE BERLIN
GEOGRAPHIC COORDINATES 52 31 N 13 24 E		PLACE BERLIN
MAP REFERENCE c file		
TITLE EAST SECTOR, STRESEMANNSTRASSE (PROBABLY FORMER WILHEMSTRASSE).		
25X1C		
DATE OF PICTURE 1951		
F RESTRICTED		
<del>CLASSIFICATION - SECURITY INFORMATION</del>		
Approved For Release 1999/09/09 : CIA-RDP78-05867A000100220018-6		VERIFIED BY
FORM NO. 60-53 SEP 1948		
CAPTION REPORT		

Approved For Release 1999/09/09 : CIA-RDP78-05867A000100220018-6

CIA FILE NO. 103009	LOT NO. E 1001	DATE 8 Sept 1953
AREA (AMS NO.) 114 M	COUNTRY GERMANY	PROVINCE BERLIN
GEOGRAPHIC COORDINATES 52 31N 13 24E		PLACE BERLIN
MAP REFERENCE c file		
TITLE EAST SECTOR. STRESEMANSTRASSE (PROBABLY FORMER WILHEMSTRASSE).		
25X1C		
DATE OF PICTURE 1951	[REDACTED]	
CLASSIFICATION <del>RESTRICTED</del> <del>SECURITY INFORMATION</del>		
CAPTIONED BY Approved For Release 1999/09/09 : CIA-RDP78-05867A000100220018-6		VERIFIED BY
FORM NO. 60-53 SEP 1948		
CAPTION REPORT		

Approved For Release 1999/09/09 : CIA-RDP78-05867A000400220018-6

AREA LAWS NO. 1 <b>103010</b>		COUNTRY <b>GERMANY</b>	PROVINCE <b>BERLIN</b>	CITY <b>BERLIN</b>
GEOGRAPHIC COORDINATES <b>52 31 N 13 24 E</b>		MAP REFERENCE <b>c file</b>		
TITLE <b>EAST SECTOR. STRESEMANNSTRASSE (PROBABLY FORMER WILHEMSTRASSE).</b>				
DATE OF PICTURE <b>1951</b>				
CLASSIFICATION <b>RESTRICTED</b> <del>SECURITY INFORMATION</del>				
FORM NO. 60-53 SEP 1948				VERIFIED BY <b>25X1C</b>
CAPTION REPORT				

Approved For Release 1999/09/09 : CIA-RDP78-05867A000100220018-6