



Approved For Release 1999/09/09 : CIA-RDP78-05867A000100220021-2

CIA PHOTO ACCESSION NO. 1 10221	LOG NO.	DATE
AREA (AMS NO.) 27N/USSR/N.	COUNTRY European RSFSR	PROVINCE Moscow Oblast/Moscow
GEOGRAPHIC COORDINATES 55 45N 37 35E		MAP REFERENCE C - File
TITLE Red Square.		
DATE OF PICTURE —	SOURCE OF PICTURE Soviet Union, No 1, (35) Jan., 1953 [Front Cover]	
CLASSIFICATION R		
CAPTIONED BY OAR	VERIFIED BY [Signature]	
Approved For Release 1999/09/09 : CIA-RDP78-05867A000100220021-2		
FORM NO. 60-53 SEP 1948		
CAPTION REPORT		

Approved For Release 1999/09/09 : CIA-RDP78-05867A000100220021-3

CIA PHOTO ACCESSION NO. 10321\* LOT NO. 25000 STATE

AREA (AMS NO.) ZIN / USSR / COUNTRY PROVINCE Azerbaijan SSR / Baku

GEOGRAPHIC COORDINATES 40 25N 49 50E MAP REFERENCE C-File

TITLE [Innovators ~~from~~ visiting ~~at~~ an] installation

OIL REFINERY. DELEGATION.

10/25/53

DATE OF PICTURE SOURCE OF PICTURE Soviet Union No. 1, ~~(36)~~ (35)

Jan., 1953 [p. 4 Top Right]

CLASSIFICATION CAPTIONED BY VERIFIED BY

Approved For Release 1999/09/09 : CIA-RDP78-05867A000100220021-2

FORM NO. 60-53 SEP 1948

CAPTION REPORT

Approved For Release 1999/09/09 : CIA-RDP78-05867A000100220021-2

CIA PHOTO ACCESSION NO. 1 LOT NO. DATE

AREA (AMS NO.) 27N/USSR/N. COUNTRY European RSFSR PROVINCE Moscow (West/Moscow)

GEOGRAPHIC COORDINATES 5545N 3735E MAP REFERENCE C-File

TITLE (Testing station) of Kurbyshev Transformer Plant. ↓

DATE OF PICTURE SOURCE OF PICTURE Soviet Union, No. 1, ~~(36)~~ (35) Jan, 1953 (p. 4 Bottom)

CLASSIFICATION CAPTIONED BY VERIFIED BY

Approved For Release 1999/09/09 : CIA-RDP78-05867A000100220021-2

FORM NO. SEP 1948 60-53

CAPTION REPORT

8

Approved For Release 1999/09/09 : CIA-RDP78-05867A000100220021-2

CIA PHOTO ACCESSION NO. 1 LOT NO. DATE

AREA (AMS CO. #) 12N USSR COUNTRY PROVINCE Kirgiz SSR

GEOGRAPHIC COORDINATES MAP REFERENCE

TITLE Section of Orto Tokoi Reservoir construction area.

DATE OF PICTURE SOURCE OF PICTURE Soviet Union, No. 2 (36) No. 1, (35) Jan., 1953 [pp. 6, 7 Bottom]

CLASSIFICATION CAPTIONED BY VERIFIED BY

Approved For Release 1999/09/09 : CIA-RDP78-05867A000100220021-2

FORM NO. 60-53 SEP 1948

CAPTION REPORT

Approved For Release 1999/09/09 : CIA-RDP78-05867A000100220021-2

CIA PHOTO ACCESSION NO. 10921 LOT NO. 793A DATE 27 Aug 1953

AREA (AMS NO.) 12 COUNTRY N/USSR PROVINCE Kirgiz SSR PLACE

GEOGRAPHIC COORDINATES MAP REFERENCE

TITLE Chumysh Dam IN CHU RIVER VALLEY IRRIGATION

DATE OF PICTURE SOURCE OF PICTURE Soviet Union, No. 2 (36) No. 1, (35) Jan., 1953 [p. 7 Top]

CLASSIFICATION R CAPTIONED BY VERIFIED BY

Approved For Release 1999/09/09 : CIA-RDP78-05867A000100220021-2

Approved For Release 1999/09/09 : CIA-RDP78-05867A000100220021-2

CIA PHOTO ACCESSION NO. 1		LOT NO.		DATE	
47N/USSR/N. European RSFSR		Kuibyshev		West Kuibyshev	
GEOGRAPHIC COORDINATES		MAP REFERENCE		C-File	
53 12N 50 09E					
TITLE					
Assembling framework of cableway at hydroelectric <sup>PLANT</sup> <del>station</del> site.					
DATE OF PICTURE		SOURCE OF PICTURE			
		Soviet Union, No. 1, <del>(36)</del> (35) Jan., 1953 [p. 9 Top Right]			
CLASSIFICATION					
R					
CAPTIONED BY		VERIFIED BY			
Approved For Release 1999/09/09		CIA-RDP78-05867A000100220021-2			
FORM NO. 60-53 SEP 1948					
CAPTION REPORT					

CIA PHOTO ACCESSION NO. 1		LOT NO.	DATE
Approved For Release 1999/09/09: CIA-RDP78-05867A000100220021-2			
AREA (AMS NO. 1)	COUNTRY	PROVINCE	PLACE
47N/USSR/N. European RSFSR	European RSFSR	Kuibyshev Oblast	Kuibyshev
GEOGRAPHIC COORDINATES		MAP REFERENCE	
53 12N 50 09E		C-File	
TITLE			
Concrete works at power development site.			
DATE OF PICTURE		SOURCE OF PICTURE	
—		Soviet Union, <del>No. 2 (36)</del> No. 1, (35)	
Jan., 1953 [p. 9 Bottom]			
CLASSIFICATION			
R			
CAPTIONED BY		VERIFIED BY	
Approved For Release 1999/09/09		CIA-RDP78-05867A000100220021-2	
FORM NO. 60-53 SEP 1948		CAPTION REPORT	



CIA PHOTO ACCESSION NO. 1 <i>113221</i>		LOT NO.	DATE
Approved For Release 1999/09/09 : CIA-RDP78-05867A000100220021-2			
AREA (AMS NO. 1)	COUNTRY	PROVINCE	PLACE
<i>29N/USSR/</i>	<i>Asiatic RSFSR</i>	<i>Irkutsk Oblast</i>	<i>Irkutsk</i>
GEOGRAPHIC COORDINATES		MAP REFERENCE	
<i>52 16N 104 20E</i>		<i>C-File</i>	
<i>NEWLY MANUFACTURED</i>			
<i>USED FOR SORTING ORE AT CONCENTRATION PLANTS.</i>			
<i>Double-spiral classifier at Engineering Plant.</i>			
DATE OF PICTURE	SOURCE OF PICTURE		
<i>—</i>	<i>Soviet Union, No. 1, <del>(36)</del> (35)</i>		
<i>Jan., 1953 [p. 10 Top]</i>			
CLASSIFICATION <i>R</i>			
CAPTIONED BY		VERIFIED BY	
Approved For Release 1999/09/09 : CIA-RDP78-05867A000100220021-2		<i>DR</i>	
FORM NO. SEP 1948 60-53			
CAPTION REPORT			

CIA PHOTO ACCESSION NO. 103221		LOT NO. 2-150A		DATE SEP 17 1953	
Approved For Release 1999/09/09 : CIA-RDP78-05867A000100220021-2					
AREA (AMS. NO.) 29N/USSR/	COUNTRY Asiatic RSFSR	PROVINCE Irkutsk	PLACE Oblast/Irkutsk		
GEOGRAPHIC COORDINATES 52 16N 104 20E			MAP REFERENCE C-File		
TITLE Turner working on part of for rolling mill at Engineering Plant.					
DATE OF PICTURE —		SOURCE OF PICTURE Soviet Union, <del>No. 2 (36)</del> No. 1, (35) Jan., 1953 (p. 10 Bottom)			
CLASSIFICATION R					
CAPTIONED BY COR		VERIFIED BY Approved For Release 1999/09/09 : CIA-RDP78-05867A000100220021-2			
FORM NO. 60-53 SEP 1948		CAPTION REPORT			

Approved For Release 1999/09/09 : CIA-RDP78-05867A000100220021-2

CIA (PHOTO ACCESSION NO.) LOT NO. DATE

AREA (AMS NO.) COUNTRY PROVINCE PLACE  
29N/USSR Asiatic RSFSR Irkutsk Oblast Irkutsk

GEOGRAPHIC COORDINATES REFERENCE  
52 16N 104 20E C-File

TITLE  
Assembly of 22-ton cut-off valve for <sup>in Engineering Plant</sup> ~~1,300 cubic meters~~  
blast furnace of ~~1,300 cubic meters~~ capacity

DATE OF PICTURE SOURCE OF PICTURE  
— Soviet Union, No. 1, ~~(35)~~ (35)  
Jan., 1953 [p. 11 Top]

CLASSIFICATION CAPTIONED BY VERIFIED BY  
R Approved For Release 1999/09/09 : CIA-RDP78-05867A000100220021-2

Approved For Release 1999/09/09 : CIA-RDP78-05867A000100220021-2

CIA I PHOTO ACCESSION NO. 1113223 LOT NO. 2-15-54 DATE 2 Sept 1953

AREA (AWS NO.) 29N/USSR COUNTRY Asiatic RSFSR PROVINCE Irkutsk DISTRICT Chast Irkutsk

GEOGRAPHIC COORDINATES 52 16 N 104 20 E DIST REFERENCE C-File

TITLE Forging pinion shaft with 3-ton press in forge shop of Engineering Plant.

DATE OF PICTURE SOURCE OF PICTURE Soviet Union, No. 12 (36) No. 1, (35) Jan., 1953 (p. 11 Bottom)

CLASSIFICATION R CAPTIONED BY Approved For Release 1999/09/09 : CIA-RDP78-05867A000100220021-2 VERIFIED BY

Approved For Release 1999/09/09 : CIA-RDP78-05867A000100220021-2

CIA PHOTO ACCESSION NO. 103229 LOT NO. 1989 STATE

AREA (AMS NO.) N/USSR COUNTRY PROVINCE PLACE

GEOGRAPHIC COORDINATES WAR REFERENCE

TITLE Electric drag. Built at Irkutsk Engineering Plant.

DATE OF PICTURE SOURCE OF PICTURE Soviet Union, ~~Rev. 2 (26)~~ No. 1, (35) Jan., 1953 [p. 12, 13 Bottom]

CLASSIFICATION R CAPTIONED BY VERIFIED BY

Approved For Release 1999/09/09 : CIA-RDP78-05867A000100220021-2

CIA PHOTO ACCESSION NO. 103223		LOT NO. 27584		DATE 10/23/53		Approved For Release 1999/09/09 : CIA-RDP78-05867A000100220023-2	
AREA (AMP NO.) 29N/USSR		COUNTRY Asiatic RSFSR		PROVINCE Irkutsk Oblast		PLACE Irkutsk	
GEOGRAPHIC COORDINATES 52 16N 104 20 E				DATE OF PICTURE C-File			
TITLE Milling the drum of winch. (Engineering Plant.)							
DATE OF PICTURE		SOURCE OF PICTURE Soviet Union, No. 2 (36) No. 1, (35) Jan., 1953 [p. 13 Top Left]					
CLASSIFICATION R							
CAPTIONED BY [Signature]				VERIFIED BY [Signature]			
Approved For Release 1999/09/09 : CIA-RDP78-05867A000100220023-2							
FORM NO. 60-53		SEP 1948					
CAPTION REPORT							

CIA PHOTO ACCESSION NO. 1 <b>Approved For Release 1999/09/09 : CIA-RDP78-05867A000100220021-2</b>		LOT NO.	STATE
AREA (AMS NO.) <i>N/USK</i>	COUNTRY	PROVINCE	PLACE
GEOGRAPHIC COORDINATES		MAP REFERENCE	
TITLE <i>Dipper chain. Made at Orkutzk Engineering Plant.</i>			
DATE OF PICTURE <i>—</i>		SOURCE OF PICTURE <i>Soviet Union, No. 1, (35) <del>(35)</del> Jan, 1953 [p. 13 Top Right]</i>	
CLASSIFICATION <i>R</i>			
CAPTIONED BY <i>OR</i>		VERIFIED BY <i>MB</i>	
<b>Approved For Release 1999/09/09 : CIA-RDP78-05867A000100220021-2</b>		<b>Approved For Release 1999/09/09 : CIA-RDP78-05867A000100220021-2</b>	
FORM NO. 60-53 SEP 1948		CAPTION REPORT	

Approved For Release 1999/09/09 : CIA-RDP78-05867A000100220021-2

CIA PHOTO ACCESSION NO. 1 LOT NO. DATE

AREA (AMS NO.) N/USSR COUNTRY PROVINCE PLACE

GEOGRAPHIC COORDINATES MAP REFERENCE

TITLE (Nose of Electric drag made by Irkutsk Engineering Plant.)

DATE OF PICTURE SOURCE OF PICTURE Soviet Union, No. 1, (35) Jan., 1953 pg. 13 Bottom

CLASSIFICATION R CAPTIONED BY APPROVED FOR RELEASE 1999/09/09 : CIA-RDP78-05867A000100220021-2



CIA PHOTO ACCESSION NO. <i>103228</i>		LOT NO. <i>2-19509</i>	DATE <i>1953</i>	APPROVED FOR RELEASE 1999/09/09 : CIA-RDP78-05867A000100220021-2
AREA (AMS 70.1)	COUNTRY	PROVINCE	TITLE	
<i>27N/USSR/N.</i>	<i>European RSFSR</i>	<i>Moscow Oblast/Moscow</i>	<i>New University of Moscow, STATE UNIVERSITY.</i>	
GEOGRAPHIC COORDINATES		MAP REFERENCE		
<i>55 45 N 37 35 E</i>		<i>C - File</i>		
DATE OF PICTURE		SOURCE OF PICTURE		
<i>—</i>		<i>Soviet Union, No. 1, (35) (36)</i> <i>Jan., 1953 [pp. 14, 15]</i>		
CLASSIFICATION		VERIFIED BY		
<i>R</i>		<i>MD</i>		
CAPTIONED BY		APPROVED FOR RELEASE 1999/09/09 : CIA-RDP78-05867A000100220021-2		
<i>CR</i>				
FORM NO. 60-53 SEP 1948		CAPTION REPORT		

Approved For Release 1999/09/09 : CIA-RDP78-05867A000100220021-2

CIA PHOTO ACCESSION NO. 1 LOT NO. DATE

AREA (AMS NO.) COUNTRY PROVINCE PLACE

4N/USSR

UKRAINIAN SSR

GEOGRAPHIC COORDINATES MAP REFERENCE

TITLE

*Loaded wagon*  
Wagon being rolled out of cage at surface of Pit No. 9 in Kalinin field of Dnieper coal mines.

DATE OF PICTURE SOURCE OF PICTURE

*Soviet Union, No. 1 (35) [initials]*  
*Jan., 1953 [p. 19 Top Right]*

CLASSIFICATION CAPTIONED BY VERIFIED BY

Approved For Release 1999/09/09 : CIA-RDP78-05867A000100220021-2

Approved For Release 1999/09/09 : CIA-RDP78-05867A000100220021-2

CIA PHOTO ACCESSION NO. LOT NO. DATE

AREA (AMS / O. I) COUNTRY PROVINCE PLACE

4 N / USSR / Ukrainian SSR / Nikitovka

GEOGRAPHIC COORDINATES MAP REFERENCE

50 10 N 35 20 E C-File

TITLE  
Electric locomotive for ~~low~~ hauling coal  
in 4/5 pit.

DATE OF PICTURE SOURCE OF PICTURE

Jan., 1953 [p. 19 Bottom Left]

CLASSIFICATION CAPTIONED BY VERIFIED BY

Approved For Release 1999/09/09 : CIA-RDP78-05867A000100220021-2

Approved For Release 1999/09/09 : CIA-RDP78-05867A000100220021-2

CIA (PHOTO ACCESSION NO.)		LOT NO.		DATE	
113231		5014		Sept 53	
AREA (AMS NO.)		COUNTRY	PROVINCE	PLACE	
4N/USSR			Ukrainian	SSR/Nikitovka	
GEOGRAPHIC COORDINATES			MAP REFERENCE		
50 10N 35 20E			C - File		
TITLE					
Switch control room for underground rail line in at <del>the</del> Coal Pit <del>Marina</del> <del>for</del> 4/5					
DATE OF PICTURE		SOURCE OF PICTURE			
		Soviet Union, No. 1, (35) <del>(36)</del> Jan, 1953 [p. 19 Bottom Right]			
CLASSIFICATION					
P					
CAPTIONED BY			VERIFIED BY		
Approved For Release 1999/09/09 : CIA-RDP78-05867A000100220021-2			Approved For Release 1999/09/09 : CIA-RDP78-05867A000100220021-2		
FORM NO. 60-53 SEP 1948		CAPTION REPORT			

Approved For Release 1999/09/09 : CIA-RDP78-05867A000100220021-3

CIA PHOTO ACCESSION NO. 103232 LOT NO. 75 DATE 1953

AREA (AW. NO.) 4N / USSR COUNTRY Ukraine PROVINCE Ukrainian SSR PLACE ~~Novo~~ Kramatorsk

GEOGRAPHIC COORDINATES 48 43N 37 32E include MAP REFERENCE C-File

TITLE ~~Novo-Kramatorsk~~ Engineering Plant. ~~Drum~~ for 300-ton capacity electric cranes ~~made at~~ Engineering Plants

DATE OF PICTURE SOURCE OF PICTURE Soviet Union, No. 1, (35) (36) Jan, 1953 [p. 23 Top]

CLASSIFICATION R CAPTIONED BY Approved For Release 1999/09/09 : CIA-RDP78-05867A000100220021-2 VERIFIED BY 712

Approved For Release 1999/09/09 : CIA-RDP78-05867A000100220021-2

CIA (PHOTO ACCESSION NO.)		LOT NO.	DATE
19N/USSR/		Asiatic RSFSR / Sverdlovsk Oblast / Sverdlovsk	
GEOGRAPHIC COORDINATES		MAP REFERENCE	
56 50N 60 38E		C-File	
TITLE			
Part of rolling mill being made at Urals Heavy Machinery Plant			
DATE OF PICTURE		SOURCE OF PICTURE	
		Soviet Union, No. 1, (35) (36)	
		Jan., 1953 [p. 23 Bottom]	
CLASSIFICATION			
P			
CAPTIONED BY		VERIFIED BY	
Approved For Release 1999/09/09 : CIA-RDP78-05867A000100220021-2			
FORM NO. 60-53 SEP 1948		CAPTION REPORT	

Approved For Release 1999/09/09 : CIA-RDP78-05867A000100220021-2

CIA (PHOTO ACCESSION NO.)		LOT NO.	DATE
35MN/USSR		COUNTRY	PROVINCE
56 57N 24 09 E		/ Latvian SSR / Riga	
GEOGRAPHIC COORDINATES		MAP REFERENCE	
TITLE		C - File	
Shipyard.			
DATE OF PICTURE		SOURCE OF PICTURE	
		Soviet Union, No 1 (35) (35) Jan, 1953 p. 30 Bottom	
CLASSIFICATION		VERIFIED BY	
R		MA	
CAPTIONED BY		FORM NO. 60-53	
Approved For Release 1999/09/09 : CIA-RDP78-05867A000100220021-2		SEP 1948	
CAPTION REPORT			

Approved For Release 1999/09/09 : CIA-RDP78-05867A000100220021-2

CIA (PHOTO ACCESSION NO.) LOT NO. DATE

AREA (USSR) COUNTRY PROVINCE PLACE

GEOGRAPHIC COORDINATES MAP REFERENCE

TITLE  
Tableware made in Porcelain Plant.  
RIGA

DATE OF PICTURE SOURCE OF PICTURE

CLASSIFICATION R

CAPTIONED BY VERIFIED BY

Approved For Release 1999/09/09 : CIA-RDP78-05867A000100220021-2



CIA PHOTO ACCESSION NO. 1		LOT NO.	DATE
Approved For Release 1999/09/09 : CIA-RDP78-05867A000100220021-2			
AREA (AMS NO.)	COUNTRY	PROVINCE	PLACE
35MN/USSR/			Latvian SSR/Riga
GEOGRAPHIC COORDINATES		MAP REFERENCE	
56 57N 24 09E		C-File	
TITLE			
Testing a screw shaft being turned for sea-going tug.			
DATE OF PICTURE		SOURCE OF PICTURE	
—		Soviet Union, No. 1 (35) (28)	
Jan. 2, 1953 [p. 31 Top Left]			
CLASSIFICATION			
R			
CAPTIONED BY		VERIFIED BY	
Approved For Release 1999/09/09 : CIA-RDP78-05867A000100220021-2		7	
FORM NO. 60-53 SEP 1948		CAPTION REPORT	

CIA (PHOTO ACCESSION NO.)		LOT NO.	DATE
Approved For Release 1999/09/09 : CIA-RDP78-05867A000100220021-3			
AREA (AMS NO.)	COUNTRY	PROVINCE	PLACE
35MN/USSR			Latvian SSR/Kemeri
GEOGRAPHIC COORDINATES		MAP REFERENCE	
56 57N 24 09 E		C - File	
TITLE			
Health resort.			
DATE OF PICTURE		SOURCE OF PICTURE	
—		Soviet Union, No. 1, (25) ( <del>26</del> ) Jan., 1953 [p. 31 Middle]	
CLASSIFICATION			
P			
CAPTIONED BY		VERIFIED BY	
[Signature]		[Signature]	
Approved For Release 1999/09/09 : CIA-RDP78-05867A000100220021-2			
FORM NO. 60-53 SEP 1948		CAPTION REPORT	

CIA PHOTO ACCESSION NO. 1 <b>AP5238</b>		LOT NO.	DATE
Approved For Release 1999/09/09 : CIA-RDP78-05867A000100220021-2			
AREA (AMS N. I.)	COUNTRY	PROVINCE	FILE
<b>5N/USSR/</b>		<b>Belorussian SSR</b>	
GEOGRAPHIC COORDINATES		MAP REFERENCE	
TITLE			
<b>13th-century watch tower "Belaya Vezha" near Byelovezha forest.</b>			
DATE OF PICTURE		SOURCE OF PICTURE	
		<b>Soviet Union, No. 1, (35) (<del>36</del>) Jan, 1953 (p. 34 Middle Right)</b>	
CLASSIFICATION			
<b>R</b>			
CAPTIONED BY		VERIFIED BY	
<b>AP5238</b>		<b>MD</b>	
Approved For Release 1999/09/09 : CIA-RDP78-05867A000100220021-2			
FORM NO. 60-53 SEP 1948		CAPTION REPORT	

Approved For Release 1999/09/09 : CIA-RDP78-05867A000100220021-2

CIA PHOTO ACCESSION NO. 1  
118295

LOT NO. 207504

DATE 20/1/1953

AREA (AMS NO. 1)  
21N/USSR/

COUNTRY

PROVINCE

PLACE  
Azerbaijani SSR/Baku

GEOGRAPHIC COORDINATES  
40 25N 49 50E

MAP REFERENCE:  
C-File

TITLE  
New apartment building in Nizami Street.

DATE OF PICTURE  
—

SOURCE OF PICTURE  
Soviet Union, No. 1, (35/36)  
Jan., 1953 [p. 37 Middle Right]

CLASSIFICATION  
R

CAPTIONED BY  
COP

VERIFIED BY  
MFB

Approved For Release 1999/09/09 : CIA-RDP78-05867A000100220021-2

Approved For Release 1999/09/09 : CIA-RDP78-05867A000100220021-2

CIA (PHOTO ACCESSION NO.) LOT NO. DATE

AREA (AMS NO.) COUNTRY PROVINCE PLACE  
17N / USSR / N. European RSFSR / Leningrad Oblast / Leningrad

GEOGRAPHIC COORDINATES MAP REFERENCE  
59 55N 30 15E C-File

TITLE  
Club at Krasny Vyborzhets Plant.

DATE OF PICTURE SOURCE OF PICTURE  
— Soviet Union, No. 1 (35) (26)  
Jan., 1953 [p. 37 Bottom Left]

CLASSIFICATION CAPTIONED BY VERIFIED BY  
R Approved For Release 1999/09/09 : CIA-RDP78-05867A000100220021-2

CIA (PHOTO ACCESSION NO.) **1193241** LOT NO. **2-9909** DATE **1999/09/09** **Approved For Release 1999/09/09 : CIA-RDP78-05867A000100220021-2**

AREA (ANS NO.) **25M N/USSR** COUNTRY **USSR** PROVINCE **Estonian SSR** PLACE **U**

GEOGRAPHIC COORDINATES \_\_\_\_\_ MAP REFERENCE \_\_\_\_\_

TITLE **Diver laying Kohtla - Järve Tallinn gas pipe line.**

DATE OF PICTURE **—** SOURCE OF PICTURE **Soviet Union, No. 1, (35) (~~38~~)  
Jan., 1953 [p. 38 Top Left]**

CLASSIFICATION **R**

CAPTIONED BY **Approved For Release 1999/09/09 : CIA-RDP78-05867A000100220021-2** VERIFIED BY **RB**

Approved For Release 1999/09/09 : CIA-RDP78-05867A000100220021-2

CIA PHOTO ACCESSION NO. 113242 LOT NO. 5041 DATE 10/27/53

AREA (AMS NO.) 27N/USSR/N. European PROVINCE Moscow Oblast/Moscow

COUNTRY RSFSR MAP REFERENCE C - File

GEOGRAPHIC COORDINATES 55 45N 37 35E  
TITLE Excavation material being hauled away from construction site of ~~Main Belt Metro~~ last section of Main Belt Metro. ~~AND SEVERAL OTHER BEING RECONSTRUCTED~~

DATE OF PICTURE SOURCE OF PICTURE Soviet Union, No. 1, (35) (36) Jan., 1953 [p. 38 Top Right]

CLASSIFICATION R CAPTIONED BY APPROVED FOR RELEASE 1999/09/09 : CIA-RDP78-05867A000100220021-2

Approved For Release 1999/09/09 : CIA-RDP78-05867A000100220021-2

CIA (PHOTO ACCESSION NO.) 10324 LOT NO. 25074 DATE 2/26/53

AREA (AWS NO.) 27N / USSR / N. European COUNTRY European PROVINCE Moscow / West / Moscow

GEOGRAPHIC COORDINATES 55 45N 37 35E MAP REFERENCE C-File

TITLE Escalator being installed in last section of Main Belt Metro.

DATE OF PICTURE SOURCE OF PICTURE Soviet Union, No. 1, (35) Jan., 1953 [p. 38 Middle Right]

CLASSIFICATION R CAPTIONED BY APPROVED FOR RELEASE 1999/09/09 : CIA-RDP78-05867A000100220021-2 VERIFIED BY



CIA PHOTO ACCESSION NO. 1		LOT NO.	DATE
Approved For Release 1999/09/09 : CIA-RDP78-05867A000100220021-2			
AREA (AMS NO.)	COUNTRY	PROVINCE	PLACE
N/USSR			Brovarsk <span style="border: 1px solid black; border-radius: 50%; padding: 2px;">9</span>
GEOGRAPHIC COORDINATES		MAP REFERENCE	
TITLE			
Family of Khrushchev Collective Farm watching broadcast from new Kiev television station.			
DATE OF PICTURE		SOURCE OF PICTURE	
-		Soviet Union, Vol (35) <del>1/35</del> (1/35)	
January 1953 (p. 38 Bottom Left)			
CLASSIFICATION			
R			
CAPTIONED BY		VERIFIED BY	
Approved For Release 1999/09/09 : CIA-RDP78-05867A000100220021-2		MOM	
FORM NO. 60-53 SEP 1948		CAPTION REPORT	

Approved For Release 1999/09/09 : CIA-RDP78-05867A000100220023-2

CIA (PHOTO ACCESSION NO.) 103245 LOT NO. 9561 DATE 1/30/53

AREA (AWC/NO.) 27N/USSR/N. COUNTRY European RSFSR PROVINCE Moscow DISTRICT/PUSHKINO PLACE

GEOGRAPHIC COORDINATES 56 01 N 37 51 E MAP REFERENCE C-File

TITLE Industrial model of new circular weaving loom in Serp i Molot Plant.

DATE OF PICTURE SOURCE OF PICTURE Soviet Union, No. 2 (36) No. 1, (35) Jan., 1953 [p. 38 Bottom Right]

CLASSIFICATION R CAPTIONED BY APPROVED FOR RELEASE 1999/09/09 : CIA-RDP78-05867A000100220021-2

Approved For Release 1999/09/09 : CIA-RDP78-05867A000100220021-2

CIA (PHOTO) ACCESSION NO. 103240	LOT NO.	DATE
AREA (AMS NO.) N/USSR	COUNTRY	PROVINCE
GEOGRAPHIC COORDINATES		PLACE

WAF REFERENCE
---------------

TITLE
Moskvich car. <u>Beside</u> 25-ton truck made at Minsk Auto Works.

DATE OF PICTURE	SOURCE OF PICTURE
—	Soviet Union, No. 1, (35) <del>36</del> Jan., 1953 [Inside Back Cover]

CLASSIFICATION	CAPTIONED BY	VERIFIED BY
P		

Approved For Release 1999/09/09 : CIA-RDP78-05867A000100220021-2

CIA PHOTO ACCESSION NO. 1 LOT NO. DATE  
**Approved For Release 1999/09/09 : CIA-RDP78-05867A000100220021-2**

AREA (AMS NO.) COUNTRY PROVINCE PLACE  
8P FRENCH MOROCCO JAFI

GEOGRAPHIC COORDINATES MAP REFERENCE  
32 18 N 09 14 W C FILE

TITLE


PORT FACILITIES UNDERGOING IMPROVEMENT:  
I - EXTENSION OF MAIN JETTY. II - EXPANSION OF  
MOLE AND COMPLETION OF BASSIN DE PECHE.  
III - EXPANSION OF PHOSPHATE-LOADING TIER. IV - CONSTRUCTION  
OF 400-METER ~~25X10~~

DATE OF PICTURE

CLASSIFICATION R

CAPTIONED BY VERIFIED BY  
**Approved For Release 1999/09/09 : CIA-RDP78-05867A000100220021-2**

CIA PHOTO ACCESSION NO. 1		LOT NO.	DATE
Approved For Release 1999/09/09 : CIA-RDP78-05867A000100220021-2		1999/09/09	11
AREA (AMS NO.)	COUNTRY	PROVINCE	PLACE
87	FRENCH MOROCCO		CASABLANCA
GEOGRAPHIC COORDINATES		MAP REFERENCE	
33 37 N 07 35 W		C. FILE	
TITLE			
LIVESTOCK MARKET UNDER CONSTRUCTION.			
25X1C			
DATE OF PICTURE	[REDACTED]		
CLASSIFICATION	R		
CAPTIONED BY	VERIFIED BY		
Approved For Release 1999/09/09 : CIA-RDP78-05867A000100220021-2			
FORM NO. 80-53 SEP 1948	CAPTION REPORT		

CIA PHOTO ACCESSION NO. <b>Approved For Release 1999/09/09 : CIA-RDP78-05867A000100220021-2</b>		LOT NO. <b>3-203</b>	DATE <b>1953</b>
AREA (AMS NO.) <b>8P</b>	COUNTRY <b>FRENCH MOROCCO</b>	PROVINCE	PLACE <b>SAFI</b>
GEOGRAPHIC COORDINATES <b>32 18 N 09 4 W</b>		MAP REFERENCE <b>C FILE</b>	
TITLE			
<b>PORT AREA. PRINCIPAL JETTY AFTER RENOVATION.</b>			
<b>CONCRETE BLOCKS FOR ITS EXTENSION.</b>			
25X1C			
DATE OF PICTURE			
CLASSIFICATION <b>R</b>			
CAPTIONED BY <b>Approved For Release 1999/09/09 : CIA-RDP78-05867A000100220021-2</b>	VERIFIED BY		
FORM NO. 80-53 SEP 1948	CAPTION REPORT		

CIA (PHOTO ACCESSION NO.) **Approved For Release 1999/09/09 : CIA-RDP78-05867A000100220021-2** LOT NO. DATE

AREA (AMS NO.) **8P** COUNTRY **FRENCH MOROCCO** PROVINCE PLACE **SAFI**

GEOGRAPHIC COORDINATES **33 37 N 07 35 W** MAP REFERENCE **C FILE**

TITLE

PORT AREA. DOTTED LINE IN BACKGROUND MARKS  
BEGINNING OF NEW TRANSVERSE JETTY. WATER  
POCKET OF QUAI DE PECHE (RIGHT) IS NOW  
FILLED IN.

25X1C

DATE OF PICTURE  
CLASSIFICATION **R**

CAPTIONED BY **Approved For Release 1999/09/09 : CIA-RDP78-05867A000100220021-2** VERIFIED BY

CIA (PHOTO ACCESSION NO.) 10929		LOT NO.	DATE
Approved For Release 1999/09/09 : CIA-RDP78-05867A000100220021-2			
AREA (AMS NO.) 370	COUNTRY BRITISH EAST AFRICA	PROVINCE TANGANYIKA	PLACE TANGA
GEOGRAPHIC COORDINATES 05:05S 39:08E		MAP REFERENCE C-FILE	
TITLE PORT AREA. DOCK, MOBILE CRANES.			
25X1C			
DATE OF PICTURE Prob. 1960	SOURCE OF PICTURE [REDACTED]		
CLASSIFICATION R			
CAPTIONED BY S		VERIFIED BY	
Approved For Release 1999/09/09 : CIA-RDP78-05867A000100220021-2			
FORM NO. 60-53 SEP 1948		CAPTION REPORT	



CIA (PHOTO ACCESSION NO.)		LOT NO.	DATE
103252		370	1999/09/09 : CIA-RDP78-05867A000100220021-2
AREA (AMS NO.)	COUNTRY	PROVINCE	PLACE
370	BRITISH EAST AFRICA	TANGANYIKA	TANGA
GEOGRAPHIC COORDINATES		MAP REFERENCE	
05:05S 39:08E		C. FILE	
TITLE			
PORT AREA.			
DATE OF PICTURE		SOURCE OF PICTURE	
Nov. 1950		[REDACTED]	
CLASSIFICATION			
E			
CAPTIONED BY		VERIFIED BY	
[REDACTED]		[REDACTED]	
Approved For Release 1999/09/09 : CIA-RDP78-05867A000100220021-2			
FORM NO. 60-53 SEP 1948		CAPTION REPORT	



CIA (PHOTO ACCESSION NO.) 113233		LOT NO.	DATE
Approved For Release 1999/09/09 : CIA-RDP78-05867A000100220021-2			
AREA (AMS NO.) 370	COUNTRY BRITISH EAST AFRICA	PROVINCE TANZANIA	PLACE TANGA
GEOGRAPHIC COORDINATES 05:05S 39:08E		MAP REFERENCE C-FILE	
TITLE PORT AREA. DOCK, MOBILE CRANES.			
DATE OF PICTURE 1950		SOURCE OF PICTURE 25X1C	
CLASSIFICATION E			
CAPTIONED BY E		VERIFIED BY	
Approved For Release 1999/09/09 : CIA-RDP78-05867A000100220021-2			
FORM NO. 60-53 SEP 1948		CAPTION REPORT	

CIA (PHOTO ACCESSION NO.) 100234		LOT NO.	DATE 1950	Approved For Release 1999/09/09 : CIA-RDP78-05867A000100220021-2	
AREA (AMS NO.) 370	COUNTRY BRITISH EAST AFRICA	PROVINCE TONGONYIKI	PLACE TANGA		
GEOGRAPHIC COORDINATES 05:05 S 39:08 E			MAP REFERENCE C-FILE		
TITLE PORT AREA.					
DATE OF PICTURE Prob. 1950			SOURCE OF PICTURE [REDACTED]		
CLASSIFICATION R					
CAPTIONED BY [REDACTED]			VERIFIED BY		
Approved For Release 1999/09/09 : CIA-RDP78-05867A000100220021-2					
FORM NO. 60-53 SEP 1948		CAPTION REPORT			

CIA (PHOTO ACCESSION NO.)		LOT NO.	DATE
Approved For Release 1999/09/09 : CIA-RDP78-05867A000100220021-2			
AREA (AMS NO.)	COUNTRY	PROVINCE	PLACE
370	BRITISH EAST AFRICA	TANGANYIKA	TANGA
GEOGRAPHIC COORDINATES		MAP REFERENCE	
05:05 S 39:08 E		C-FILE	
TITLE			
HARBOR			
DATE OF PICTURE		SOURCE OF PICTURE	
1808.1950		[REDACTED]	
CLASSIFICATION			
R			
CAPTIONED BY		VERIFIED BY	
[REDACTED]		[REDACTED]	
Approved For Release 1999/09/09 : CIA-RDP78-05867A000100220021-2			
FORM NO. 60-53 SEP 1946			
CAPTION REPORT			

CIA (PHOTO ACCESSION NO.)		LOT NO.	DATE
Approved For Release 1999/09/09 : CIA-RDP78-05867A000100220021-2		5909003	6-05867A000100220021-2
AREA (AMS NO.)	COUNTRY	PROVINCE	PLACE
17N/USSR/N.	EUROPEAN RSFSR	LENINGRAD	OBLAST/LENINGRAD
GEOGRAPHIC COORDINATES		MAP REFERENCE	
59:55 N 30:15 E		C-FILE	
TITLE			
AGRICULTURAL INSTITUTE.			
25X1C			
DATE OF PICTURE	SOURCE		
—	[REDACTED]		
CLASSIFICATION			
R			
CAPTIONED BY		VERIFIED BY	
[Signature]		[Signature]	
Approved For Release 1999/09/09 : CIA-RDP78-05867A000100220021-2			
FORM NO. 80-83 SEP 1948			
CAPTION REPORT			

CIA PHOTO ACCESSION NO. 1	LOT NO.	DATE
02857	F 10909	4 Nov 1953
Approved For Release 1999/09/09 : CIA-RDP78-05867A000100220021-2		
AREA NAME NO. 1	COUNTRY	PROVINCE
55M	POLAND	
GEOGRAPHIC COORDINATES		MAP REFERENCE
TITLE		
CARGO SHIP "GOLFO". FORMER		
SWEDISH SHIP "EROS"		
25X1C		
DATE OF PICTURE	SUBJECT	
JUNE 1953	[REDACTED]	
CLASSIFICATION		
S/USOO		
CAPTIONED BY	VERIFIED BY	
DK	[Signature]	
Approved For Release 1999/09/09 : CIA-RDP78-05867A000100220021-2		
FORM NO. 60-53 SEP 1948	CAPTION REPORT	

CIA PHOTO ACCESSION NO. 1 <b>102258</b>		LOT NO. <b>F-1895</b>	DATE <b>4 Nov 1953</b>
Approved For Release 1999/09/09 : CIA-RDP78-05867A000100220021-2			
AREA NAME NO. 1 <b>55 M</b>	COUNTRY <b>POLAND</b>	PROVINCE	
GEOGRAPHIC COORDINATES		MAP REFERENCE	
TITLE <b>CARGO SHIP "JEDNOSC ROBOTNICZA"</b>			
<b>SEE CIA 102888 and 102889.</b>			
<b>25X1C</b>			
DATE OF PICTURE <b>June 1953</b>	SOURCE 		
CLASSIFICATION <b>S/USOO</b>			
CAPTIONED BY <b>DK</b>		VERIFIED BY 	
Approved For Release 1999/09/09 : CIA-RDP78-05867A000100220021-2			
FORM NO. 60-53 SEP 1948 CAPTION REPORT			

CIA (PHOTO ACCESSION NO.) 103259		LOT NO.	DATE
Approved For Release 1999/09/09 : CIA-RDP78-05867A000100220021-2			
AREA NAME SSM	COUNTRY POLAND	PROVINCE	PLACE
GEOGRAPHIC COORDINATES		MAP REFERENCE	
TITLE CARGO SHIP "WIELUN". SEE CIA 103260			
25X1C			
DATE OF PICTURE Aug. 1953	SOURCE OF		
CLASSIFICATION S/0500			
CAPTIONED BY DK		VERIFIED BY New	
Approved For Release 1999/09/09 : CIA-RDP78-05867A000100220021-2			
FORM NO. 60-53 SEP 1948			
CAPTION REPORT			



CIA PHOTO ACCESSION NO. 1 <b>103260</b>		LOT NO. <b>F-1995</b>	DATE <b>4/11/53</b>
AREA (AMS REF.) <b>55M</b>	COUNTRY <b>POLAND</b>	PROVINCE	PLACE
GEOGRAPHIC COORDINATES		MAP REFERENCE	
TITLE <b>CARGO SHIP "WIELUN". SEE CIA 103259</b>			
25X1C			
DATE OF PICTURE <b>Aug. 1953</b>	SOURCE OF		
CLASSIFICATION <b>S/USOO</b>	CAPTIONED BY <b>DK</b>		
FORM NO. 6013 SEP 1948		VERIFIED BY <b>ms</b>	

Approved For Release 1999/09/09 : CIA-RDP78-05867A000100220021-2

Approved For Release 1999/09/09 : CIA-RDP78-05867A000100220021-2

CAPTION REPORT

CIA PHOTO ACCESSION NO. 1			LOT NO.	DATE
102261			E591995	4th Apr 1953
Approved For Release 1999/09/09 : CIA-RDP78-05867A000100220021-2				
AREA NAME NO. 1	COUNTRY	PROVINCE	PLACE	
55M	POLAND			
GEOGRAPHIC CO-ORDINATES			MAP REFERENCE	
TITLE				
CARGO SHIP "BRYGADA MAKOWSKIEGO".				
25X1C				
DATE OF PICTURE	SOURCE			
JUNE 1953	[REDACTED]			
CLASSIFICATION				
S/US10				
CAPTIONED BY			VERIFIED BY	
DK			[signature]	
Approved For Release 1999/09/09 : CIA-RDP78-05867A000100220021-2				
FORM NO. 60 SEP 1948				
CAPTION REPORT				

CIA PHOTO ACCESSION NO. 1 08868		LOT NO. E 985	DATE 4/19/53
Approved For Release 1999/09/09 : CIA-RDP78-05867A000100220021-2			
AREA NAME NO. 1 55M	COUNTRY POLAND	PROVINCE	PLACE
GEOGRAPHIC COORDINATES		MAP REFERENCE	
TITLE MERCHANT SHIP "BUG"			
DATE OF PICTURE June 1953		SOI [REDACTED]	
CLASSIFICATION S/USOD			
CAPTIONED BY DK		VERIFIED BY [Signature]	
Approved For Release 1999/09/09 : CIA-RDP78-05867A000100220021-2			
FORM NO. 60-55 SEP 1948			
CAPTION REPORT			

CIA I PHOTO ACCESSION NO. 1		LOT NO.	DATE
Approved For Release 1999/09/09 : CIA-RDP78-05867A000100220021-2		37 M	HUNGARY
AREA IAMS NO. 1	COUNTRY	PROVINCE	PLACE
GEOGRAPHIC COORDINATES		MAP REFERENCE	
TITLE <del>MAVAG LOCOMOTIVE AND MACHINE WORKS OF BUDAPEST</del> EXPRESS STEAM LOCOMOTIVE, TYPE "2C2," MANUFACTURED AT MAVAG LOCOMOTIVE AND MACHINE WORKS IN BUDAPEST.			
DATE OF PICTURE	SOURCE OF PICTURE	FRONT COVER	
	CIA LIBRARY	HUNGARIAN FOR <sup>N</sup> TRADE, JAN. 52	
CLASSIFICATION <b>RESTRICTED</b>			
CAPTURED BY		VERIFIED BY	
Approved For Release 1999/09/09 : CIA-RDP78-05867A000100220021-2			
FORM NO. 60-53 SEP 1948			
CAPTION REPORT			

Approved For Release 1999/09/09 : CIA-RDP78-05867A000100220021-2

CIA PHOTO ACCESSION NO. 1 LOT NO. DATE

10286 D 1951 JAN 1952

AREA (AMS NO.) COUNTRY PROVINCE PLACE

37 M HUNGARY

GEOGRAPHIC COORDINATES MAP REFERENCE

TITLE FAIR

HUNGARIAN PAVILION AT <sup>THE</sup> STOCKHOLM <sup>FAIR</sup> (ST. ERIKS MASSAN).

DATE OF PICTURE SOURCE OF PICTURE

SEPTEMBER 1951 CIA LIBRARY PAGE 9

CLASSIFICATION SIGN JAN. 1952

ALL INFORMATION CONTAINED HEREIN IS UNCLASSIFIED EXCEPT WHERE SHOWN OTHERWISE

FORM NO. 100-83 VERIFIED BY 10286

Approved For Release 1999/09/09 : CIA-RDP78-05867A000100220021-2

CAPTION REPORT

Approved For Release 1999/09/09 : CIA-RDP78-05867A000100220021-2

CIA PHOTO ACCESSION NO. 103265 LOT NO. DATE JAN 9 1952

AREA TAMS NO. 1 37 M COUNTRY HUNGARY PROVINCE PLACE

GEOGRAPHIC COORDINATES MAP REFERENCE

TITLE HUNGARIAN PAVILION AT STOCKHOLM (ST. ERIKS MASSAN) MACHINE-TOOL EXHIBIT. FAIR

DATE OF PICTURE SEPTEMBER 1951 SOURCE OF PICTURE CIA LIBRARY HUNGARIAN FOR. TRADE, JAN. 1952

CLASSIFICATION RESTRICTED APPROVED BY FR VERIFIED BY

Approved For Release 1999/09/09 : CIA-RDP78-05867A000100220021-2

FORM NO. 60-53 SEP 1948

CAPTION REPORT

CIA (PHOTO ACCESSION NO.)		LOT NO.	DATE
Approved For Release 1999/09/09 : CIA-RDP78-05867A000100220021-2		37 M	JAN 9 1952
AREA (AMS NO.)	COUNTRY	PROVINCE	PLACE
37 M	HUNGARY		
GEOGRAPHIC COORDINATES		MAP REFERENCE	
TITLE			
HUNGARIAN EXHIBITS OF X-RAY EQUIPMENT AND MEDICAL INSTRUMENTS AT VIENNA FAIR.			
DATE OF PICTURE	SOURCE OF PICTURE		
1951	CIA LIBRARY		
	HUNGARIAN TOC. TRADE, <sup>EIGN</sup> JAN. 1952		
CLASSIFICATION			
RESTRICTED			
CLASSIFIED BY		VERIFIED BY	
DATA		Approved For Release 1999/09/09 : CIA-RDP78-05867A000100220021-2	
FORM NO. 60-53 SEP 1948			
CAPTION REPORT			

PAGE 10, Bottom

Approved For Release 1999/09/09 : CIA-RDP78-05867A000100220021-2

CIA (PHOTO ACCESSION NO.) 10022021-2 LOT NO. 0002 DATE JAN 5 1952

AREA (AMS NO.) 37 M COUNTRY HUNGARY PROVINCE PLACE

GEOGRAPHIC COORDINATES MAP REFERENCE

TITLE MAVAG LOCOMOTIVE AND MACHINE WORKS OF BUDAPEST

(EXPRESS LOCOMOTIVE) MANUFACTURED AT

DATE OF PICTURE 1952 SOURCE OF PICTURE CIA LIBRARY PAGE 12-Top

CLASSIFICATION RESTRICTED HUNGARIAN FOR. TRADE, JAN. 1952

APPROVED FOR RELEASE 1999/09/09 : CIA-RDP78-05867A000100220021-2

FORM NO. 80-53 SEP 1948 00-53 CAPTION REPORT



Approved For Release 1999/09/09 : CIA-RDP78-05867A000100220021-2

CIA (PHOTO ACCESSION NO.) LOT NO. DATE

AREA (AMS NO.) 37 M COUNTRY HUNGARY PROVINCE PLACE

GEOGRAPHIC COORDINATES MAP REFERENCE

TITLE MAVAG LOCOMOTIVE AND MACHINE WORKS IN BUDAPEST  
~~BUDAPEST LOCOMOTIVE WORKS~~ CAB OF EXPRESS  
LOCOMOTIVE, MANUFACTURED AT

DATE OF PICTURE 1952 SOURCE OF PICTURE CIA LIBRARY

HUNGARIAN FOREIGN TRADE - JAN. 1952

CLASSIFICATION RESTRICTED

APPROVED FOR RELEASE 1999/09/09 : CIA-RDP78-05867A000100220021-2

CIA PHOTO ACCESSION NO. 1		LOT NO.	DATE
Approved For Release 1999/09/09 : CIA-RDP78-05867A000100220021-2		0-1932	AUG 19 1953
AREA (AMS NO.)	COUNTRY	CITY	
3237M	HUNGARY	PEST	
GEOGRAPHIC COORDINATES			
TITLE			
NARROW GAGE (760MM) DIESEL RAILCAR TRAIN, MANUFACTURED AT GANZ WAGON AND MACHINE WORKS, BUDAPEST.			
IN			
DATE OF PICTURE		SOURCE OF PICTURE	
1952		HUNGARIAN FOREIGN TRADE, JAN., 1952	
Page 13 Top			
CLASSIFICATION			
R			
CAPTIONED BY		OFFICE	
FR			
Approved For Release 1999/09/09 : CIA-RDP78-05867A000100220021-2			
FORM NO. 60-53 SEP 1948			
CAPTION REPORT			

Approved For Release 1999/09/09 : CIA-RDP78-05867A000100220021-2

CTA PHOTO ACCESSION NO. 103270 LOT NO. 851973 DATE 1952

AREA (LANS NO. 37M) COUNTRY HUNGARY PROVINCE TEST

GEOGRAPHIC COORDINATES

TITLE

ENGINE ROOM OF GANZ DIESEL ELECTRIC RAILCAR. MANUFACTURED AT GANZ WAGON AND MACHINE WORKS IN BUDAPEST.

DATE OF PICTURE 1952 SOURCE OF PICTURE HUNGARIAN FOREIGN TRADE, JAN., 1952.

Page 13 Bottom.

CLASSIFICATION R CAPTIONED BY FR

FORM NO. 60-53 Approved For Release 1999/09/09 : CIA-RDP78-05867A000100220021-2

CAPTION REPORT

CIA (PHOTO ACCESSION NO.)		LOT NO.		GANS	
Approved For Release 1999/09/09 : CIA-RDP78-05867A000100220021-2		D1932		JAN 1952	
AREA (AMS NO.)	COUNTRY	PROVINCE	PLACE		
37 M	HUNGARY				
GEOGRAPHIC COORDINATES			MAP REFERENCE		
TITLE					
GANZ DIESEL ELECTRIC EXPRESS RAILCAR TRAIN. COACHES BUILT BY HUNGARIAN RAILWAY CARRIAGE AND MACHINE WORKS <del>IN GYOR.</del> IN GYOR.					
DATE OF PICTURE					
1952		SOURCE OF PICTURE			
		CIA LIBRARY			
CLASSIFICATION					
RESTRICTED					
FORM NO. 60-53			VERIFIED BY		
Approved For Release 1999/09/09 : CIA-RDP78-05867A000100220021-2			AN		
SEP 1948			PAGE 14-TOP		
			HUNGARIAN FOREIGNER, JAN, 1952		
CAPTION REPORT					

Approved For Release 1999/09/09 : CIA-RDP78-05867A000100220021-2

CIA PHOTO ACCESSION NO. 1 <b>103272</b>		LOT NO. <b>103272</b>	DATE <b>18 MAR 1953</b>
Approved For Release 1999/09/09 : CIA-RDP78-05867A000100220021-2			
AREA NAME NO. <b>37M</b>	COUNTRY <b>HUNGARY</b>	PROVINCE	PLACE
GEOGRAPHIC COORDINATES		MAP REFERENCE	
TITLE: <b>TOTALLY ENCLOSED, FAN-COOLED WITH DOUBLE SQUIRREL -ORGE ROTOR. (TYPE "FOK" MOTOR.) MANUFACTURED AT GANZ ELECTRICAL WORKS, BUDAPEST.</b>			
DATE OF PICTURE <b>1952</b>		SOURCE OF PICTURE <b>HUNGARIAN FOREIGN TRADE, JAN. 1952</b>	
<b>PAGE 17 TOP</b>			
CLASSIFICATION <b>R</b>			
CAPTIONED BY <b>FR</b>		VERIFIED BY <i>[Signature]</i>	
FORM NO. 5015 SEP 1946			
Approved For Release 1999/09/09 : CIA-RDP78-05867A000100220021-2 CAPTION REPORT			

Approved For Release 1999/09/09 : CIA-RDP78-05867A000100220021-2

CIA (PHOTO ACCESSION NO.) LOT NO. DATE

AREA (AMS NO.) COUNTRY PROVINCE PLACE

37 M HUNGARY

GEOGRAPHIC COORDINATES MAP REFERENCE

TITLE

~~GENERAL~~ ELECTRIC MOTOR, TYPE "FLK", ATTACHED TO SPIRAL PUMP. MANUFACTURED AT GANZ ELECTRICAL WORKS, BUDAPEST.

IN

DATE OF PICTURE SOURCE OF PICTURE

1952 CIA LIBRARY HUNGARIAN FOREIGN TRADE, JAN. 1952

PAGE 16

RESTRICTED

CAPTURED BY VERIFIED BY

Approved For Release 1999/09/09 : CIA-RDP78-05867A000100220021-2

Approved For Release 1999/09/09 : CIA-RDP78-05867A000100220021-2

CIA (PHOTO ACCESSION NO.)		LOT NO.	DATE
37M		HUNGARY	
GEOGRAPHIC COORDINATES		MAP REFERENCE	
TITLE TYPE "FOA" MOTOR. TOTALLY ENCLOSED, EXTERNALLY FAN-COOLED DESIGN WITH SLIP-RING ROTOR.			
DATE OF PICTURE		SOURCE OF PICTURE	
		HUNGARIAN FOREIGN TRADE, JAN., 1952. p-17, middle.	
CLASSIFICATION R			
CAPTIONED BY		VERIFIED BY	
Approved For Release 1999/09/09 : CIA-RDP78-05867A000100220021-2			
FORM NO. 60-53 SEP 1948			
CAPTION REPORT			

Approved For Release 1999/09/09 : CIA-RDP78-05867A000100220021-2

CIA PHOTO ACCESSION NO. 10277 LOT NO. 2992 DATE JAN 1952

AREA (AMS NO.) 37 M COUNTRY HUNGARY PROVINCE PLACE

GEOGRAPHIC COORDINATES MAP REFERENCE

TITLE SEMI-STABLE LOCOMOBILE FOR POWER PLANTS. CAN USE LIGNITE, WOOD, AND PEAT AS FUEL.

DATE OF PICTURE SOURCE OF PICTURE CIA LIBRARY HUNGARIAN FOREIGN TRADE, JAN. 1952 PAGE 17-BOTTOM

CLASSIFICATION RESTRICTED

APPROVED FOR RELEASE 1999/09/09 : CIA-RDP78-05867A000100220021-2



Approved For Release 1999/09/09 : CIA-RDP78-05867A000100220021-2

CIA-IPHOTO ACCESSION NO. 102276		LOT NO. 20752	DATE JAN 9 1952
AREA (AMS NO.) 37 M	COUNTRY HUNGARY	PROVINCE	PLACE
GEOGRAPHIC COORDINATES		MAP REFERENCE	
TITLE FOUR-STAGE PUMPS WITH SPEEDS OF 2900 RPM.			
DATE OF PICTURE 1952		SOURCE OF PICTURE CIA LIBRARY	
HUNGARIAN FOREIGN TRADE, JUN 1952			
CLASSIFICATION RESTRICTED			
APPROVED BY [Signature] FR		VERIFIED BY	
FORM NO. 60-83		Approved For Release 1999/09/09 : CIA-RDP78-05867A000100220021-2	
SEP 1948			

CAPTION REPORT

Approved For Release 1999/09/09 : CIA-RDP78-05867A000100220021-2

CIA PHOTO ACCESSION NO. 103277 LOT NO. P51837 DATE 18 AUG 1952

AREA NAME NO. 37M COUNTRY HUNGARY PROVINCE PLACE

GEOGRAPHIC COORDINATES MAP REFERENCE

TITLE PUMP FOR DELIVERY OF LIQUIDS CONTAINING FIBROUS MATERIAL

DATE OF PICTURE 1952 SOURCE OF PICTURE HUNGARIAN FOREIGN TRADE, JAN. 1952

CLASSIFICATION R

CAPTIONED BY F.R. VERIFIED BY [Signature]

FORM NO. 50-53 SEP 1948

Approved For Release 1999/09/09 : CIA-RDP78-05867A000100220021-2

CAPTION REPORT

Page 18 Bottom

Approved For Release 1999/09/09 : CIA-RDP78-05867A000100220021-2

CIA (PHOTO ACCESSION NO.) LOT NO. JAN

AREA (AMS NO.) 37 M COUNTRY HUNGARY PROVINCE PLACE

GEOGRAPHIC COORDINATES MAP REFERENCE

TITLE GANZ DIESEL-ENGINE, TYPE "VIII LMC" 8 CYLINDERS, 400 HP.

DATE OF PICTURE ~~1952~~ SOURCE OF PICTURE CIA LIBRARY

RESTRICTED HUNGARIAN FOREIGN TRADE, JAN, 1952 PAGE 19

APPROVED BY VERIFIED BY Approved For Release 1999/09/09 : CIA-RDP78-05867A000100220021-2

FORM NO. 80-53 SEP 1948 CAPTION REPORT

CIA (PHOTO ACCESSION NO.)		LOT NO.	DATE
Approved For Release 1999/09/09 : CIA-RDP78-05867A000100220021-2		1999/09/09	JAN 1952
AREA (AMS NO.)	COUNTRY	PROVINCE	PLACE
37M	HUNGARY		
GEOGRAPHIC COORDINATES		MAP REFERENCE	
TITLE			
<del>Lathe type lathe, light weight.</del>			
TYPE "EKN" LATHE.			
DATE OF PICTURE		SOURCE OF PICTURE	
1952		CIA LIBRARY	
HUNGARIAN FOREIGN TRADE, JAN. 1952			
CLASSIFICATION			
RESTRICTED			
CAPTIONED BY		VERIFIED BY	
Approved For Release 1999/09/09 : CIA-RDP78-05867A000100220021-2		D. J. S.	
FORM NO. 80-53 SEP 1948		CAPTION REPORT	

CIA PHOTO ACCESSION NO. 1		LOT NO.	DATE
Approved For Release 1999/09/09 : CIA-RDP78-05867A000100220021-2		<i>1973</i>	<i>19 AUG 1953</i>
AREA NAME NO.	COUNTRY	PROVINCE	CITY
<i>37M</i>	<i>HUNGARY</i>		
GEOGRAPHIC COORDINATES		MAP REFERENCE	
TITLE:			
<i>HIGH PRECISION TOOLMAKER'S LATHE, TYPE "EIN."</i>			
DATE OF PICTURE		SOURCE OF PICTURE	
<i>1952</i>		<i>HUNGARIAN FOREIGN TRADE, JAN 1952</i>	
<i>Page 20</i>			
CLASSIFICATION			
<i>R</i>			
CAPTIONED BY		VERIFIED BY	
<i>FR</i>		<i>enon</i>	
FORM NO. 60-53		Approved For Release 1999/09/09 : CIA-RDP78-05867A000100220021-2	
SEP 1944		CAPTION REPORT	

CIA (PHOTO ACCESSION NO.)		LOT NO.	DATE
Approved For Release 1999/09/09 : CIA-RDP78-05867A000100220021-2		09/09/92	
AREA (AMS NO.)	COUNTRY	PROVINCE	PLACE
37M	HUNGARY		
GEOGRAPHIC COORDINATES		MAP REFERENCE	
TITLE			
UNIVERSAL MILLING MACHINE, TYPE "UF 21."			
DATE OF PICTURE	SOURCE OF PICTURE		
1952	CIA LIBRARY		
	HUNGARIAN FOREIGN TRADE, JAN. 1952		
CLASSIFICATION			
CAPTIONED BY		VERIFIED BY	
Approved For Release 1999/09/09 : CIA-RDP78-05867A000100220021-2			
FORM NO. 60-53 SEP 1948			
CAPTION REPORT			

PAGE 22 - Bottom

Approved For Release 1999/09/09 : CIA-RDP78-05867A000100220021-2

CIA PHOTO ACCESSION NO. 119328 LOT NO. DATE 1952

AREA TAMS NO. 37 M COUNTRY HUNGARY PROVINCE PLACE

GEOGRAPHIC COORDINATES MAP REFERENCE

TITLE COLUMN DRILLS, TYPE "FO" WITH 8-SPINDLE SPEEDS FROM 145 TO 1300 RPM.

DATE OF PICTURE 1952 SOURCE OF PICTURE CIA LIBRARY

CLASSIFICATION RESTRICTED HUNGARIAN FOREIGN TRADE, JAN. 1952

APPROVED BY FR VERIFIED BY [Signature]

FORM NO. 60-53 SEP 1948 CAPTION REPORT

Approved For Release 1999/09/09 : CIA-RDP78-05867A000100220021-2

CIA (PHOTO ACCESSION NO.)		LOT NO.	DATE
Approved For Release 1999/09/09 : CIA-RDP78-05867A000100220021-2		01932	1952
AREA (AMS NO.)	COUNTRY	PROVINCE	PLACE
37 M	HUNGARY		
GEOGRAPHIC COORDINATES		MAP REFERENCE	
TITLE			
HACK SAW, TYPE "KF", WITH CUTTING SPEEDS OF 64 TO 90 STROKES PER MINUTE AND STROKE LENGTH OF 170 MM.			
DATE OF PICTURE		SOURCE OF PICTURE	
1952		CIA LIBRARY	
		PAGE 23 - Bottom	
CLASSIFICATION			
RESTRICTED			
CAPTIONED BY		VERIFIED BY	
Approved For Release 1999/09/09 : CIA-RDP78-05867A000100220021-2		DJD	
FORM NO. 60-53		SEP 1946	
CAPTION REPORT			



Approved For Release 1999/09/09 : CIA-RDP78-05867A000100220021-2

CIA (PHOTO ACCESSION NO.) 113284		LOT NO. 29792	DATE JUN 5	A000100220021-2	
AREA (AMS NO.) 37M	COUNTRY HUNGARY	PROVINCE	PLACE		
GEOGRAPHIC COORDINATES			MAP REFERENCE		
TITLE FORK LIFT TRUCK, TYPE "V-26".					
DATE OF PICTURE 1952		SOURCE OF PICTURE CIA LIBRARY		PAGE 24	
HUNGARIAN FOREIGN TRADE, JAN. 1952					
CLASSIFICATION					
CAPTIONED BY ER			VERIFIED BY		
Approved For Release 1999/09/09 : CIA-RDP78-05867A000100220021-2					
FORM NO. 60-53 SEP 1948					
CAPTION REPORT					

CIA PHOTO ACCESSION NO. 1		LOT NO.	DATE
Approved For Release 1999/09/09 : CIA-RDP78-05867A000100220021-2		9993	19 Aug 1953
AREA NAME NO. 1	COUNTRY	PROVINCE	CITY
37M	HUNGARY		
GEOGRAPHIC COORDINATES		MAP REFERENCE	
TITLE			
GANZ CELL OPERATES ON SPECIFIC GRAVITY			
PRINCIPLE TO SEPARATE METAL PORTION OF			
ORES FROM GANGUE.			
DATE OF PICTURE		SOURCE OF PICTURE	
1952		HUNGARIAN FOREIGN TRADE, JAN 1952	
Page 25			
CLASSIFICATION			
R			
CAPTIONED BY		VERIFIED BY	
FR		[Signature]	
Approved For Release 1999/09/09 : CIA-RDP78-05867A000100220021-2			
FORM NO. 60-53		CAPTION REPORT	
SEP 1948			

Approved For Release 1999/09/09 : CIA-RDP78-05867A000100220021-2

CIA (PHOTO ACCESSION NO.) 113286 LOT NO. 09/09 DATE 09/09 09/09 CIA-RDP78-05867A000100220021-2

AREA (AMS NO.) 37M COUNTRY HUNGARY PROVINCE \_\_\_\_\_ PLACE \_\_\_\_\_

GEOGRAPHIC COORDINATES \_\_\_\_\_ MAP REFERENCE \_\_\_\_\_

TITLE GANZ WORKS, IN BUDAPEST, PORTABLE JAW CRUSHER.  
MANUFACTURED AT

DATE OF PICTURE 1952 SOURCE OF PICTURE CIA LIBRARY PAGE 26 - TOP

HUNGARIAN FOREIGN TRADE, JAN. 1952

CLASSIFICATION RESTRICTED

CAPTIONED BY [Signature] VERIFIED BY [Signature] Approved For Release 1999/09/09 : CIA-RDP78-05867A000100220021-2

Approved For Release 1999/09/09 : CIA-RDP78-05867A000100220021-2

CIA (PHOTO ACCESSION NO.) **1173287** LOT NO. DATE

AREA (AMS NO.) **37M** COUNTRY **HUNGARY** PROVINCE PLACE

GEOGRAPHIC COORDINATES MAP REFERENCE

TITLE **SINGLE-TOGGLE GRANULATOR**

DATE OF PICTURE SOURCE OF PICTURE

~~1952~~ **[CIA LIBRARY]** **HUNGARIAN FOREIGN TRADE, JAN. 1952** PAGE 26 - Bottom

CLASSIFICATION **RESTRICTED**

APPROVED FOR RELEASE 1999/09/09 : CIA-RDP78-05867A000100220021-2

Approved For Release 1999/09/09 : CIA-RDP78-05867A000100220021-2

CIA (PHOTO ACCESSION NO.)	LOT NO.	DATE
---------------------------	---------	------

AREA (AMS NO.)	COUNTRY	PROVINCE	PLACE
37M	HUNGARY		

GEOGRAPHIC COORDINATES	MAP REFERENCE

TITLE
HSCS WORKS TRACTOR, MODEL "G-35"

DATE OF PICTURE	SOURCE OF PICTURE
1952	CIA LIBRARY

HUNGARIAN FORCIBASE, JAN. 1952

PAGE 27-Top

CLASSIFICATION
RESTRICTED

CAPTIONED BY	VERIFIED BY
Approved For Release 1999/09/09 : CIA-RDP78-05867A000100220021-2	

FORM NO. 00-53  
SEP 1948

CAPTION REPORT

CIA (PHOTO) ACCESSION NO. <b>113200</b>		LOT NO. <b>D-9900</b>	DATE <b>9-9-1953</b>
Approved For Release 1999/09/09 : CIA-RDP78-05867A000100220021-2			
AREA (AMS NO.) <b>37M</b>	COUNTRY <b>HUNGARY</b>	REGION	PLACE
GEOGRAPHIC COORDINATES		MAP REFERENCE	
TITLE <b>TRACTORS, TYPE "50/55"</b>			
DATE OF PICTURE		SOURCE OF PICTURE <b>HUNGARIAN FOREIGN TRADE, JAN. 1952</b>	
CLASSIFICATION <b>R</b>			
CAPTIONED BY <b>FR</b>		VERIFIED BY <b>[Signature]</b>	
Approved For Release 1999/09/09 : CIA-RDP78-05867A000100220021-2			
FORM NO. 00-53 SEP 1948		CAPTION REPORT	

Page 27 Bottom

Approved For Release 1999/09/09 : CIA-RDP78-05867A000100220021-2

CIA (PHOTO ACCESSION NO.) 173250		LOT NO. D-950	DATE JAN 1952	Approved For Release 1999/09/09 : CIA-RDP78-05867A000100220021-2	
AREA (AMS NO.) 37M	COUNTRY HUNGARY	PROVINCE	PLACE		
GEOGRAPHIC COORDINATES			MAP REFERENCE		
TITLE MAVAG PNEUMATIC GRINDER, TYPE "MC65."					
DATE OF PICTURE 1952		SOURCE OF PICTURE CIA LIBRARY HUNGARIAN FORG NEWS - JAN 1952			
CLASSIFICATION RESTRICTED					
CAPTURED BY [Signature]		VERIFIED BY [Signature]			
Approved For Release 1999/09/09 : CIA-RDP78-05867A000100220021-2					
FORM NO. 60-53 SEP 1948		CAPTION REPORT			

PAGE 30-Top-L

Approved For Release 1999/09/09 : CIA-RDP78-05867A000100220021-2

CIA (PHOTO ACCESSION NO.)	LOT NO.	DATE
1952	0192	JAN 9 1952

AREA (AMS NO.)	COUNTRY	PROVINCE	PLACE
37 M	HUNGARY		

GEOGRAPHIC COORDINATES	MAP REFERENCE

TITLE  
*STABILIVOLT HIGH-TENSION THERAPEUTIC X-RAY APPARATUS.*


DATE OF PICTURE	SOURCE OF PICTURE
1952	CIA LIBRARY - HUNGARIAN FOREIGN TRADE, JAN. 1952

RESTRICTED

CAPTIONED BY	VERIFIED BY
<i>DR. F. B.</i>	

Approved For Release 1999/09/09 : CIA-RDP78-05867A000100220021-2



102293  
Approved For Release 1999/09/09 : CIA-RDP78-05867A000100220021-2

CIA (PHOTO ACCESSION NO.) LOT NO. DATE

AREA (AMS NO.) COUNTRY PROVINCE PLACE  
37M HUNGARY

GEOGRAPHIC COORDINATES MAP REFERENCE

TITLE  
PORTIX PORTABLE X-RAY UNIT.

DATE OF PICTURE SOURCE OF PICTURE  
1952 CIA LIBRARY HUNGARIAN FOREIGN TRADE  
PAGE 37-LEFT

RESTRICTED

APPROVED BY VERIFIED BY  
Approved For Release 1999/09/09 : CIA-RDP78-05867A000100220021-2

FORM NO. 60-53  
SEP 1948

CAPTION REPORT

CIA (PHOTO ACCESSION NO.)		LOT NO.	ATC	
103292		1999/09/09	CIA-RDP78-05867A000100220021-2	
AREA (AMS NO.)	COUNTRY	SEQUENCE	PLACE	
37M	HUNGARY			
GEOGRAPHIC COORDINATES		MAP REFERENCE		
TITLE				
X-RAY UNIT.				
DATE OF PICTURE		SOURCE OF PICTURE		
1952		HUNGARIAN FOREIGN TRADE, JAN 1952		
Page 37 - Right				
CLASSIFICATION				
E				
CAPTIONED BY		VERIFIED BY		
APR		JED		
Approved For Release 1999/09/09		CIA-RDP78-05867A000100220021-2		
FORM NO. 60-53 SEP 1948		CAPTION REPORT		

Approved For Release 1999/09/09 : CIA-RDP78-05867A000100220021-2

CIA (PHOTO ACCESSION NO.) LOT NO. DATE

AREA (AMS NO.) 3237 M COUNTRY HUNGARY PROVINCE PEST PLACE BUDAPEST

GEOGRAPHIC COORDINATES 47:30 N 19:05 E MAP REFERENCE COORD. FILE.

TITLE [BUDAPEST] ORION RADIO FACTORY. RADIO-MOUNTING ASSEMBLY LINE.

DATE OF PICTURE 1952 SOURCE OF PICTURE CIA LIBRARY

HUNGARIAN FOREIGN TRADE, JAN-1952

CLASSIFICATION RESTRICTED

CAPTIONED BY [Signature] VERIFIED BY [Signature]

Approved For Release 1999/09/09 : CIA-RDP78-05867A000100220021-2

PAGE 38-Top

Approved For Release 1999/09/09 : CIA-RDP78-05867A000100220021-2

CIA PHOTO ACCESSION NO. **105235** LOT NO. **D 748** **1053**

AREA (AMS NO.) **3237 M** COUNTRY **HUNGARY** PROVINCE **PEST** PLACE **BUDAPEST**

GEOGRAPHIC COORDINATES **47:30 N 19:05 E** MAP REFERENCE **COORD. FILE**

TITLE **METRO TERMINUS UNDER CONSTRUCTION.**

DATE OF PICTURE **1952** SOURCE OF PICTURE **CIA LIBRARY - HUNGARIAN FOR. TRADE - PAGE 8**  
**UNGARISCHER AUSSENHANDEL, JUNE 1952**

CLASSIFICATION **SECRET**

CAPTION **Approved For Release 1999/09/09 : CIA-RDP78-05867A000100220021-2** VERIFIED BY **[Signature]**

Approved For Release 1999/09/09 : CIA-RDP78-05867A000100220021-2

CIA PHOTO ACCESSION NO. 3237 M LOT NO. 1952 DATE 1952

AREA (AMS NO.) 3237 M COUNTRY HUNGARY PROVINCE PEST PLACE BUDAPEST

GEOGRAPHIC COORDINATES 47:30 N 19:05 E MAP REFERENCE COORD. FILE

TITLE METRO UNDER CONSTRUCTION AT KOSSUTH PLATZ.

[Empty rows for additional information]

DATE OF PICTURE 1952 SOURCE OF PICTURE CIA-LIBRARY-HUNGARIAN FOR. TRADE - PAGE 10-TopL.

UNGARISCHER AUSSENHANDEL, JUNE 1952

CLASSIFICATION

CAPTIONED BY [Signature] VERIFIED BY [Signature] Approved For Release 1999/09/09 : CIA-RDP78-05867A000100220021-2

CIA (PHOTO ACCESSION NO.)		LOT NO.	DATE
3237 M		0992	1952
Approved For Release 1999/09/09 : CIA-RDP78-05867A000100220021-2			
AREA (AMS NO.)	COUNTRY	PROVINCE	PLACE
3237 M	HUNGARY	PEST	BUDAPEST
GEOGRAPHIC COORDINATES		MAP REFERENCE	
47:30 N 19:05 E		COORD FILE	
TITLE			
✓ MOUNTING MACHINERY. METRO TUNNEL UNDER CONSTRUCTION.			
DATE OF PICTURE		SOURCE OF PICTURE	
1952		CIA LIBRARY - HUNGARIAN FOR. TRADE - PAGE 10-TOP	
UNGARISCHER AUSSENHANDEL, JUNE 1952			
CLASSIFICATION			
RESTRICTED			
FORM NO.		VERIFIED BY	
SEP 1948 60-53		0992	
Approved For Release 1999/09/09 : CIA-RDP78-05867A000100220021-2			
CAPTION REPORT			

Approved For Release 1999/09/09 : CIA-RDP78-05867A000100220021-2

CIA (PHOTO ACCESSION NO.) **100298** LOT NO. **100298** DATE **1952**

AREA (AMS NO.) **37 M** COUNTRY **HUNGARY** PROVINCE PLACE

GEOGRAPHIC COORDINATES MAP REFERENCE

TITLE **SHAPER, TYPE "PW 550" [WITH 8 RAM SPEEDS FROM 17 TO 169 STROKES PER MINUTE.]**

DATE OF PICTURE **1952** SOURCE OF PICTURE **CIA LIBRARY -** **PAGE 12-TOP**

CLASSIFICATION **RESTRICTED** **[HUNGARIAN FOR. TRADE]**

**UNGARISCHER AUSSENHANDEL, JUNE 1952**

Approved For Release 1999/09/09 : CIA-RDP78-05867A000100220021-2

Approved For Release 1999/09/09 : CIA-RDP78-05867A000100220021-2

CIA (PHOTO ACCESSION NO.) 103295	LOT NO. 209109	DATE
-------------------------------------	-------------------	------

AREA (AWS NO.) 37M	COUNTRY HUNGARY	PROVINCE	PLACE
-----------------------	--------------------	----------	-------

GEOGRAPHIC COORDINATES	MAP REFERENCE
------------------------	---------------

TITLE  
VERTICAL MILLING MACHINE, TYPE "VF 21". SEE CIA 103299.

DATE OF PICTURE 1952	SOURCE OF PICTURE CIA LIBRARY - HUNGARIAN FOR TRADE - PAGE 12-B-L UNGARISCHER AUSSENHANDEL, JUNE 1952
-------------------------	---

CLASSIFICATION  
RESTRICTED

CAPTURED BY [Signature]	VERIFIED BY [Signature]
----------------------------	----------------------------

Approved For Release 1999/09/09 : CIA-RDP78-05867A000100220021-2



CIA (PHOTO ACCESSION NO.) 103300		LOT NO. 1999/09/09	DATE 1999/09/09	CIA-RDP78-05867A000100220021-2 ✓
AREA (AMS NO.) 37 M	COUNTRY HUNGARY	PROVINCE	PLACE	
GEOGRAPHIC COORDINATES		MAP REFERENCE		
TITLE VERTICAL MILLING MACHINE, TYPE "VF 21." SEE CIA ↓ 103300				
DATE OF PICTURE <del>1952</del>		SOURCE OF PICTURE CIA LIBRARY - HUNGARIAN FOR TRADE - PAGE 12-B-A UNGARISCHER AUSSENHANDEL, JUNE 1952		
CLASSIFICATION RESTRICTED				
CAPTIONED BY [Signature]		VERIFIED BY [Signature]		
Approved For Release 1999/09/09 : CIA-RDP78-05867A000100220021-2				
FORM NO. 60-53 SEP 1948				
CAPTION REPORT				

Approved For Release 1999/09/09 : CIA-RDP78-05867A000100220021-2

CIA (PHOTO ACCESSION NO.) LOT NO. DATE

AREA (AWS NO.) 37 M COUNTRY HUNGARY PROVINCE PLACE

GEOGRAPHIC COORDINATES MAP REFERENCE

TITLE  
COLUMN BORING MACHINE, TYPE "OF2."

DATE OF PICTURE SOURCE OF PICTURE  
CIA LIBRARY - HUNGARIAN FOR. TRADE - PAGE 13-TL  
UNGARISCHER AUSSENHANDEL, JUNE 1952

CLASSIFICATION  
APPROVED BY VERIFIED BY  
Approved For Release 1999/09/09 : CIA-RDP78-05867A000100220021-2

CIA (PHOTO ACCESSION NO.)		LOT NO.	DATE
Approved For Release 1999/09/09 : CIA-RDP78-05867A000100220021-2			
AREA (AMS NO.)	COUNTRY	PROVINCE	PLACE
37 M	HUNGARY		
GEOGRAPHIC COORDINATES		MAP REFERENCE	
TITLE			
UNIVERSAL MILLING MACHINE, TYPE "UF 21"			
DATE OF PICTURE		SOURCE OF PICTURE	
—		CIA LIBRARY - HUNGARIAN FOR. TRADE, PAGE 13 Top R.	
UNGARISCHER AUSSENHANDEL, JUNE 52			
CLASSIFICATION			
RESTRICTED			
CAPTIONED BY		VERIFIED BY	
Approved For Release 1999/09/09 : CIA-RDP78-05867A000100220021-2			
FORM NO. 60-53 SEP 1948			
CAPTION REPORT			

Approved For Release 1999/09/09 : CIA-RDP78-05867A000100220021-2

CIA (PHOTO ACCESSION NO.) LOT NO. DATE

AREA (AMS NO.) COUNTRY PROVINCE PLACE

37M HUNGARY

GEOGRAPHIC COORDINATES MAP REFERENCE

TITLE BORING MACHINE TYPE, "RF3"

DATE OF PICTURE SOURCE OF PICTURE

~~WAP~~ CIA LIBRARY - HUNGARIAN FOR. TRADE - PAGE 14  
UNGARISCHER AUSSENHANDEL, JUNE 1952

CLASSIFICATION

CAPTION VERIFIED BY

FR

Approved For Release 1999/09/09 : CIA-RDP78-05867A000100220021-2

FORM NO. 60-53  
SEP 1948

CAPTION REPORT

Approved For Release 1999/09/09 : CIA-RDP78-05867A000100220021-2

CIA (PHOTO ACCESSION NO.) LOT NO. DATE

AREA (AMS NO.) 117530 COUNTRY PROVINCE PLACE

37M HUNGARY

GEOGRAPHIC COORDINATES MAP REFERENCE

TITLE SIX-CHAMBERED LATHE, TYPE "RH100"

DATE OF PICTURE SOURCE OF PICTURE

1952 CIA LIBRARY - HUNGARIAN FOR TRADE - PAGE 15  
UNGARISCHER AUSSENHANDEL, JUNE 1952

CLASSIFICATION RESTRICTED CAPTIONED BY VERIFIED BY

FR

FORM NO. 60-11 Approved For Release 1999/09/09 : CIA-RDP78-05867A000100220021-2  
SEP 1948

CAPTION REPORT

CIA PHOTO ACCESSION NO. 1		LOT NO.		DATE	
Approved For Release 1999/09/09 : CIA-RDP78-05867A000100220021-2		37M		1952	
AREA (AMS NO.)	COUNTRY	PROVINCE	PLACE		
	HUNGARY				
GEOGRAPHIC COORDINATES			MAP REFERENCE		
TITLE					
OVEN CRANE IN STEEL MILL.					
DATE OF PICTURE		SOURCE OF PICTURE			
		CIA LIBRARY - HUNGARIAN EX. TRADE - PAGE 16-TOP			
		UNGARISCHE AUSSENHANDEL, JUNE 1952			
CLASSIFICATION					
RESTRICTED					
CAPTIONED BY			VERIFIED BY		
Approved For Release 1999/09/09 : CIA-RDP78-05867A000100220021-2					
FORM NO. 60-53		SEP 1948			
CAPTION REPORT					

CIA (PHOTO ACCESSION NO.)		LOT NO.		DATE	
Approved For Release 1999/09/09 : CIA-RDP78-05867A000100220021-2		D0909		JAN 9 1953	
AREA (AMS NO.)	COUNTRY	PROVINCE	PLACE		
37M	HUNGARY				
GEOGRAPHIC COORDINATES		MAP REFERENCE			
TITLE					
5-TON PORTABLE GANTRY CRANE.					
DATE OF PICTURE		SOURCE OF PICTURE			
—		<del>RESTRICTED</del> CIA-LIBRARY - HUNGARIAN FOR TRADE - PAGE 16 - BOTTOM UNGARISCHER AUSSENHANDEL, JUNE 1952			
CLASSIFICATION					
RESTRICTED					
APPROVED BY		VERIFIED BY			
<del>RESTRICTED</del> FR		<del>RESTRICTED</del>			
Approved For Release 1999/09/09 : CIA-RDP78-05867A000100220021-2					
FORM NO. 60-53 SEP 1948					
CAPTION REPORT					

Approved For Release 1999/09/09 : CIA-RDP78-05867A000100220021-2

CIA (PHOTO ACCESSION NO.)		LOT NO.	DATE	
37M		HUNGARY	JAN 9 1953	
AREA (AMS NO.)	COUNTRY	PROVINCE	PLACE	
GEOGRAPHIC COORDINATES		MAP REFERENCE		
TITLE				
MOVABLE-BACK CRANE.				
DATE OF PICTURE		SOURCE OF PICTURE		
MAY 1952		CIA LIBRARY - HUNGARIAN FOR TRADE - PAGE 17		
UNGARISCHER AUSSENHANDEL - JUNE 1952				
CLASSIFICATION				
CAPTIONED BY		VERIFIED BY		
ER				
Approved For Release 1999/09/09 : CIA-RDP78-05867A000100220021-2				
FORM NO. 60-53 SEP 1948				
CAPTION REPORT				



Approved For Release 1999/09/09 : CIA-RDP78-05867A000100220021-2

CIA (PHOTO ACCESSION NO.) 100000 LOT NO. 100000 DATE JUN 52

AREA (AMS NO.) 37M COUNTRY HUNGARY PROVINCE \_\_\_\_\_ PLACE \_\_\_\_\_

GEOGRAPHIC COORDINATES \_\_\_\_\_ MAP REFERENCE \_\_\_\_\_

TITLE 7.5-TON PORTABLE GANTRY CRANE.

DATE OF PICTURE \_\_\_\_\_ SOURCE OF PICTURE WAVE 39 CIA LIBRARY - HUNGARIAN FOR. TRADE - PAGE 18  
UNGARISCHER AUSSENHANDEL - JUNE 1952

CLASSIFICATION \_\_\_\_\_

EXAMINED BY FR VERIFIED BY \_\_\_\_\_  
Approved For Release 1999/09/09 : CIA-RDP78-05867A000100220021-2

FORM NO. 60-53  
SEP 1946

CAPTION REPORT

Approved For Release 1999/09/09 : CIA-RDP78-05867A000100220021-2

CIA (PHOTO ACCESSION NO.)		LOT NO.	
3237 M		D 752	
AREA (AMS NO.)	COUNTRY	PROVINCE	PLACE
3237 M	HUNGARY	PEST	BUDAPEST
GEOGRAPHIC COORDINATES		MAP REFERENCE	
47:30 N 19:05 E		COORD. FILE	
TITLE			
GANZ ELECTRICAL WORKS [OF BUDAPEST] SPECIAL MOTOR ASSEMBLY LINE.			
DATE OF PICTURE		SOURCE OF PICTURE	
1952		CIA LIBRARY - HUNGARIAN FOR TRADE - PAGE 21 - Bottom UNGARISCHER AUSSENHANDEL - JUNE 1952	
CLASSIFICATION			
RESTRICTED			
CAPTIONED BY		VERIFIED BY	
ER		TWS	
FORM NO. 80-53		SEP 1948	

Approved For Release 1999/09/09 : CIA-RDP78-05867A000100220021-2

CIA (PHOTO ACCESSION NO.) LOT NO. DATE

AREA (AMS NO.) COUNTY PROVINCE PLACE  
3237 M HUNGARY PEST BUDAPEST

GEOGRAPHIC COORDINATES MAP REFERENCE  
47:30 N 19:05 E COORD. FILE.

TITLE  
GANZ ELECTRICAL WORKS. [OF BUDAPEST] - ALTERNATING CURRENT TRANSFORMER.

Cancelled - See 88389

DATE OF PICTURE SOURCE OF PICTURE  
CIA LIBRARY - HUNGARIAN FOR TRADE - PAGE 22  
UNGARISCHER AUSSENHANDEL - JUNE 1952

CLASSIFICATION  
RESTRICTED

APPROVED BY VERIFIED BY  
Approved For Release 1999/09/09 : CIA-RDP78-05867A000100220021-2

FORM NO. 60-53  
SEP 1948

CAPTION REPORT

Approved For Release 1999/09/09 : CIA-RDP78-05867A000100220021-2

CIA (PHOTO ACCESSION NO.)		LOT NO.	
37 M		HUNGARY	
AREA (AMS NO.)	COUNTRY	PROVINCE	PLACE
GEOGRAPHIC COORDINATES		MAP REFERENCE	
TITLE HUNGARIAN AUTOBUS "IKARUS 30" IN GENEVA.			
DATE OF PICTURE		SOURCE OF PICTURE	
Mossy		CIA LIBRARY - HUNGARIAN FOR. TRADE - PAGE - UNGARISCHER AUSSENHANDEL - JUNE 1952	
CLASSIFICATION RESTRICTED			
CAPTURED BY FR		VERIFIED BY	
FORM NO. 60-53		Approved For Release 1999/09/09 : CIA-RDP78-05867A000100220021-2	
SEP 1948			

CAPTION REPORT