

Approved For Release 1999/09/09 : CIA-RDP78-05867A000100220024-9 53

CIA (PHOTO ACCESSION NO.) 103513		LOT NO.	DATE
AREA (AMS NO.) 60 M	COUNTRY ROMANIA	PROVINCE	PLACE
GEOGRAPHIC COORDINATES		MAP REFERENCE	
TITLE RAILROAD LOCOMOTIVE.			
DATE OF PICTURE Nov. 1952.		SOURCE OF PICTURE ROMANIAN FOREIGN TRADE, BUCHAREST, No. 9,	
CLASSIFICATION <del>SECRET</del>			
CAPTIONED BY DK		VERIFIED BY [Signature]	
FORM NO. 60-53 SEP 1948			

CAPTION REPORT

103514

LOT NO.

DATE

Approved For Release 1999/09/09 : CIA-RDP78-05867A000400220024-9

C

AREA (AMS NO.)

COUNTRY

PROVINCE

PLACE

COM

ROMANIA

GEOGRAPHIC COORDINATES

NAF REFERENCE

TITLE

RAILROAD LOCOMOTIVE.

DATE OF PICTURE

SOURCE OF PICTURE

—

RUSSIAN FOREIGN TRADE, BUCHAREST,

U. 9

Nov. 1952.

CLASSIFICATION

R

CAPTIONED BY

VERIFIED BY

Approved For Release 1999/09/09 : CIA-RDP78-05867A000400220024-9

FORM NO. 60-53  
SEP 1948

CAPTION REPORT

CIA (PHOTO ACCESSION NO.)		LOT NO.	DATE
103515		209	1953
Approved For Release 1999/09/09 : CIA-RDP78-05867A000100220024-9			
AREA (AMS NO.)	COUNTRY	PROVINCE	PLACE
GOM	RUMANIA		
GEOGRAPHIC COORDINATES		MAP REFERENCE	
TITLE			
RAILROAD LOCOMOTIVE.			
DATE OF PICTURE		SOURCE OF PICTURE	
Nov. 1952.		RUMANIAN FOREIGN TRADE, BUCHAREST, No. 9, [Bottom]	
CLASSIFICATION			
R			
CAPTIONED BY		VERIFIED BY	
DK		ms	
FORM NO. 60.53 SEP 1948			
Approved For Release 1999/09/09 : CIA-RDP78-05867A000100220024-9			
CAPTION REPORT			

CIA (PHOTO ACCESSION NO.)		LOT NO.	DATE
103516		E 220	100220024-91 953
AREA (AMS REF)	COUNTRY	PROVINCE	PLACE
60M	RUMANIA		
GEOGRAPHIC COORDINATES		MAP REFERENCE	
TITLES			
PASSENGER COACH, ENTIRELY SOLDERED.			
DATE OF PICTURE		SOURCE OF PICTURE	
12 9, Nov 1952.		RUMANIAN FOREIGN TRADE, BUCHAREST,	
CLASSIFICATION			
R			
CAPTIONED BY		VERIFIED BY	
DK		mlm	
FORM NO. 60.1 Approved For Release 1999/09/09 : CIA-RDP78-05867A000100220024-9			
SEP 1948 60.1 CAPTION REPORT			

CIA (PHOTO ACCESSION NO.)		LOT NO.		DATE	
102517		209		20/11/53	
Approved For Release 1999/09/09 : CIA-RDP78-05867A000100220024-9					
AREA (AMS NO.)	COUNTRY	PROVINCE	PLACE		
260M	RUMANIA	PRUT			
GEOGRAPHIC COORDINATES			MAP REFERENCE		
TITLE					
LOGGING ON [THE] BISTRITSA RIVER.					
DATE OF PICTURE		SOURCE OF PICTURE			
Nov. 1952.		RUMANIAN FOREIGN TRADE, BUCHAREST, No. 9.			
CLASSIFICATION					
R					
CAPTIONED BY			VERIFIED BY		
DK			[Signature]		
FORM NO. 80-53					
Approved For Release 1999/09/09 : CIA-RDP78-05867A000100220024-9					
SEP 1948					
CAPTION REPORT					

CIA (PHOTO ACCESSION NO.)		LOT NO.	DATE
103518		EST 7309	2 NOV 1953
AREA (AMS NO.)	COUNTRY	PROVINCE	PLACE
60 M	RUMANIA		
GEOGRAPHIC COORDINATES		MAP REFERENCE	
TITLE			
X BEING ASPIRINS <sup>1</sup> PRESSED INTO TABLOIDS.			
DATE OF PICTURE		SOURCE OF PICTURE	
Nov. 1952.		RUMANIAN FOREIGN TRADE, BUCHAREST, No. 9, [Top]	
CLASSIFICATION			
R			
CAPTIONED BY		VERIFIED BY	
DK		MD	
FORM NO. 100-4			
Approved For Release 1999/09/09 : CIA-RDP78-05867A000100220024-9			
SEP 1948			
CAPTION REPORT			

Approved For Release 1999/09/09 : CIA-RDP78-05867A000100220024-9

C

CIA (PHOTO ACCESSION NO.) <b>103519</b>		LOT NO. <b>599709709</b>	DATE <b>3</b>
Approved For Release 1999/09/09 : CIA-RDP78-05867A000100220024-9 53			
AREA (ANS NO.) <b>60M</b>	COUNTRY <b>RUMANIA</b>	PROVINCE	PLACE
GEOGRAPHIC COORDINATES		MAP REFERENCE	
TITLE <b>STERILIZING MACHINE.</b>			
<b>CHEMICAL</b>			
DATE OF PICTURE <b>Nov. 1952.</b>		SOURCE OF PICTURE <b>RUMANIAN FOREIGN TRADE, BUCHAREST, No. 9,</b>	
CLASSIFICATION			
CAPTIONED BY <b>R</b>		VERIFIED BY <b>non</b>	
FORM NO. 80-93 SEP 1948			
Approved For Release 1999/09/09 : CIA-RDP78-05867A000100220024-9			
CAPTION REPORT			

CIA PHOTO ACCESSION NO. <b>103520</b>		LOT NO. <b>209</b>	DATE <b>3 Nov 52</b>
Approved For Release 1999/09/09 : CIA-RDP78-05867A000100220024-9			
AREA (AMS NO. 1) <b>60M</b>	COUNTRY <b>RUMANIA</b>	PROVINCE	PLACE
GEOGRAPHIC COORDINATES		MAP REFERENCE	
TITLE <b>FRUIT SORTING HALL.</b>			
DATE OF PICTURE <b>Nov. 1952</b>		SOURCE OF PICTURE <b>RUMANIAN FOREIGN TRADE, BUCHAREST, No. 9</b>	
<b>Nov. 1952</b>			
CLASSIFICATION <b>R</b>			
CAPTIONED BY		VERIFIED BY	
Approved For Release 1999/09/09 : CIA-RDP78-05867A000100220024-9			
FORM NO. 80-53 SEP. 1948			
CAPTION REPORT			



Approved For Release 1999/09/09 : CIA-RDP78-05867A000100220024953

CIA (PHOTO ACCESSION NO. 10352) LOT NO. 2207 DATE 2A000100220024953 C

AREA (AMS NO.) 60M COUNTRY RUMANIA PROVINCE PLACE

GEOGRAPHIC COORDINATES MAP REFERENCE

TITLE GRUBBING.

DATE OF PICTURE SOURCE OF PICTURE RUMANIAN FOREIGN TRADE, BUCHAREST,

No. 8, AUG. 1952. [TOP]

CLASSIFICATION CAPTIONED BY VERIFIED BY

Approved For Release 1999/09/09 : CIA-RDP78-05867A000100220024-9

FORM NO. 60-53 SEP 1948

CAPTION REPORT

CIA (PHOTO ACCESSION NO.)		LOT NO.	DATE	
Approved For Release 1999/09/09 : CIA-RDP78-05867A000100220024-9		15	27 AUG	1953 C
AREA (AMS NO.)	COUNTRY	PROVINCE	PLACE	
60M	RUMANIA			
GEOGRAPHIC COORDINATES		MAP REFERENCE		
TITLE				
PLOWING.				
DATE OF PICTURE		SOURCE OF PICTURE		
No. 8, Aug. 1952.		RUMANIAN FOREIGN TRADE, BUCHAREST.		
CLASSIFICATION		[CENTER]		
R				
CAPTIONED BY		VERIFIED BY		
OK		no		
FORM NO. 60-53 Approved For Release 1999/09/09 : CIA-RDP78-05867A000100220024-9				
SEP 1948 CAPTION REPORT				

Approved For Release 1999/09/09 : CIA-RDP78-05867A000100220024-9 102523

CIA (PHOTO ACCESSION NO.)		LOT NO.	DATE
102523			2000100220024-9 953
AREA (AMS NO.)	COUNTRY	PROVINCE	PLACE
60M	RUMANIA		
GEOGRAPHIC COORDINATES		MAP REFERENCE	
TITLE			
SOWING.			
DATE OF PICTURE		SOURCE OF PICTURE	
No. 8, Aug. 1952.		RUMANIAN FOREIGN TRADE, BUCHAREST, [Bottom]	
CLASSIFICATION			
R			
CAPTIONED BY		VERIFIED BY	
DK		MB	
FORM NO. 60-53 Approved For Release 1999/09/09 : CIA-RDP78-05867A000100220024-9			
SEP 1948			
CAPTION REPORT			

CIA (PHOTO ACCESSION NO.) 103526		LOT NO. F-22A	DATE 20024-9-1953
Approved For Release 1999/09/09 : CIA-RDP78-05867A000400220024-9			
AREA (AMS NO.) 60M	COUNTRY ROMANIA	PROVINCE	PLACE
GEOGRAPHIC COORDINATES		MAP REFERENCE	
TITLE RESEARCH IN AGRONOMY.			
DATE OF PICTURE No. 8, Aug. 1952		SOURCE OF PICTURE ROMANIAN FOREIGN TRADE, BUCHAREST, (Center)	
CLASSIFICATION R			
CAPTIONED BY PK		VERIFIED BY MA	
FORM NO. 60-53 SEP 1946			
Approved For Release 1999/09/09 : CIA-RDP78-05867A000400220024-9			
CAPTION REPORT			

CIA (PHOTO ACCESSION NO.) <b>103525</b>		LOT NO.	DATE
Approved For Release 1999/09/09 : CIA-RDP78-05867A000100220024-9			<b>2001/06/29 53 C</b>
AREA (AMS NO.) <b>05M</b>	COUNTRY <b>ROMANIA</b>	PROVINCE	PLACE
GEOGRAPHIC COORDINATES		MAP REFERENCE	
TITLE <b>RESEARCH IN AGRONOMY.</b>			
DATE OF PICTURE		SOURCE OF PICTURE	
<b>No. 8 Aug. 1952.</b>		<b>ROMANIAN FOREIGN TRADE, BUCHAREST</b>	
CLASSIFICATION		<b>[BOTTOM]</b>	
CAPTIONED BY <b>R</b>		VERIFIED BY <b>MA</b>	
Approved For Release 1999/09/09 : CIA-RDP78-05867A000100220024-9			
FORM NO. 60-53 SEP 1948			
CAPTION REPORT			

CIA (PHOTO ACCESSION NO.)		LOT NO.	DATE
102526		5209	01/22/53 C
Approved For Release 1999/09/09 : CIA-RDP78-05867A000100220024-9			
AREA (AMS NO.)	COUNTRY	PROVINCE	PLACE
60 M	RUMANIA		
GEOGRAPHIC COORDINATES		MAP REFERENCE	
TITLE			
COTTON SEED DRIER.			
DATE OF PICTURE		SOURCE OF PICTURE	
Aug. 1952		ROMANIAN FOREIGN TRADE, BUCHAREST, N.B.	
CLASSIFICATION		[TOP]	
R			
CAPTIONED BY		VERIFIED BY	
DKE			
Approved For Release 1999/09/09 : CIA-RDP78-05867A000100220024-9			
FORM NO. 60-53		CAPTION REPORT	
SEP 1948			

CIA (PHOTO ACCESSION NO.) <b>103527</b>		LOT NO. <b>2209</b>	DATE <b>20001008</b>
Approved For Release 1999/09/09 : CIA-RDP78-05867A000100020024-9 <b>C</b>			
AREA (AMS NO.) <b>60M</b>	COUNTRY <b>RUMANIA</b>	PROVINCE	PLACE
GEOGRAPHIC COORDINATES		MAP REFERENCE	
TITLE <b>PETROLEUM SEPARATOR.</b>			
DATE OF PICTURE <b>July 1953.</b>		SOURCE OF PICTURE <b>RUMANIAN FOREIGN TRADE, BUCHAREST, (U.S.)</b>	
CLASSIFICATION <b>R</b>			
CAPTIONED BY <b>RK</b>		VERIFIED BY <b>MB</b>	
FORM NO. 80-53 SEP 1948			
Approved For Release 1999/09/09 : CIA-RDP78-05867A000100020024-9			
CAPTION REPORT			

CIA (PHOTO ACCESSION NO.) 103529		LOT NO. 50527	DATE 3/18/53
Approved For Release 1999/09/09 : CIA-RDP78-05867A000100220024-9			
AREA (AMS NO.) 60 M	COUNTRY ROMANIA	PROVINCE	PLACE
GEOGRAPHIC COORDINATES		MAP REFERENCE	
TITLE Type "IA-62" HIGH SPEED LATHE			
DATE OF PICTURE July 1953		SOURCE OF PICTURE ROMANIAN FOREIGN TRADE, BUCHAREST, No. 11,	
CLASSIFICATION R			
CAPTIONED BY DK		VERIFIED BY [Signature]	
FORM NO. 66 SEP 1948			
Approved For Release 1999/09/09 : CIA-RDP78-05867A000100220024-9			
CAPTION REPORT			



CIA (PHOTO ACCESSION NO.)		EGY NO.		DATE	
103528		E-2209		3/16/1953	
AREA (AMS Approved For Release 1999/09/09 : CIA-RDP78-05867A000100220024-9)		PROVINCE		PLACE	
60M		ROMANIA			
GEOGRAPHIC COORDINATES			MAP REFERENCE		
TITLE					
40-MM COLUMN-TYPE DRILLING MACHINE ON LEFT.					
VERTICAL SLOTTING MACHINE ON RIGHT.					
DATE OF PICTURE		SOURCE OF PICTURE			
JULY 1953		ROMANIAN FOREIGN TRADE, BUCHAREST, No. 11,			
CLASSIFICATION		[P-19 Bottom]			
R					
CAPTIONED BY			VERIFIED BY		
DK			[Signature]		
FORM NO. 69 Approved For Release 1999/09/09 : CIA-RDP78-05867A000100220024-9					
SEP 1946 CAPTION REPORT					

8708

CIA (PHOTO ACCESSION NO.)		LOT NO.	DATE
Approved For Release 1999/09/09 : CIA-RDP78-05867A000100220024-9		5079	20024953
AREA (AMS NO.)	COUNTRY	PROVINCE	PLACE
GOM	ROMANIA		
GEOGRAPHIC COORDINATES		MAP REFERENCE	
TITLE			
TRACTOR "KD-35"			
DATE OF PICTURE		SOURCE OF PICTURE	
No. 11, July 1953.		ROMANIAN FOREIGN TRADE, BUCHAREST,	
CLASSIFICATION			
R [TOP]			
CAPTIONED BY		VERIFIED BY	
DK		[Signature]	
Approved For Release 1999/09/09 : CIA-RDP78-05867A000100220024-9			
FORM NO. 80-53 SEP 1948			
CAPTION REPORT			

CIA (PHOTO ACCESSION NO.)		LOT NO.	DATE
103531		5	2 APR 1953
AREA (ANSI Approved For Release 1999/09/09 : CIA-RDP78-05867A000100220024-9 / 953 C)		PROVINCE	PLACE
60M		RUMANIA	
GEOGRAPHIC COORDINATES		MAP REFERENCE	
TITLE			
UNIVERSAL TOOL-ROOM MILLING MACHINE ON LEFT.			
SHAPING MACHINE ON RIGHT.			
DATE OF PICTURE		SOURCE OF PICTURE	
11/1 July 1953		RUMANIAN FOREIGN TRADE, BUCHAREST,	
CLASSIFICATION		[Bottom]	
R			
CAPTIONED BY		VERIFIED BY	
DK		[Signature]	
FORM NO. 6 Approved For Release 1999/09/09 : CIA-RDP78-05867A000100220024-9			
SEP 1948 CAPTION REPORT			

29

CIA (PHOTO ACCESSION NO.)		LOT NO.	DATE
100500		2709	3 MAY 1953
Approved For Release 1999/09/09 : CIA-RDP78-05867A000100220024-9			
AREA (AMS NO.)	COUNTRY	PROVINCE	PLACE
GOM	RUMANIA		
GEOGRAPHIC COORDINATES		MAP REFERENCE	
TITLE			
TRANSFORMER STATION OF 5600 <del>KV</del> KVA.			
DATE OF PICTURE		SOURCE OF PICTURE	
No. 11, July 1953		RUMANIAN FOREIGN TRADE, BUCHAREST,	
		[TOP]	
CLASSIFICATION			
R			
CAPTIONED BY		VERIFIED BY	
BK		me	
Approved For Release 1999/09/09 : CIA-RDP78-05867A000100220024-9			
FORM NO. 60-53 SEP 1948			
CAPTION REPORT			

CIA (PHOTO ACCESSION NO.)		LOT NO.	DATE
102522		5	1953
Approved For Release 1999/09/09 : CIA-RDP78-05867A000100220024-9			
AREA (AMS NO.)	COUNTRY	PROVINCE	PLACE
60M	RUMANIA		C
GEOGRAPHIC COORDINATES		MAP REFERENCE	
TITLE			
100 W TRANSMITTER.			
DATE OF PICTURE		SOURCE OF PICTURE	
No. 11 July 1953.		RUMANIAN FOREIGN TRADE, BUCHAREST	
CLASSIFICATION			
R			
CAPTIONED BY		VERIFIED BY	
PK			
Approved For Release 1999/09/09 : CIA-RDP78-05867A000100220024-9			
FORM NO. 60-53 SEP 1948			
CAPTION REPORT			

CIA (PHOTO) ACCESSION NO. 103534		LOT NO. 2		DATE 31/07/1953 (v)	
Approved For Release 1999/09/09 : CIA-RDP78-05867A000100220024-9					
AREA (ANS NO.)	COUNTRY	PROVINCE	PLACE		
GOM	RUMANIA				
GEOGRAPHIC COORDINATES			MAP REFERENCE		
TITLE					
ELECTRIC GENERATOR ON LEFT.					
ELECTRIC TRANSFORMERS ON RIGHT.					
DATE OF PICTURE		SOURCE OF PICTURE			
No. 11, JULY 1953.		RUMANIAN FOREIGN TRADE, BUCHAREST.			
CLASSIFICATION					
R					
CAPTIONED BY		VERIFIED BY			
DKR		[Signature]			
Approved For Release 1999/09/09 : CIA-RDP78-05867A000100220024-9					
FORM NO. 60-88		SEP 1948			
CAPTION REPORT					

CIA PHOTO ACCESSION NO. 103533		LOT NO. 2	DATE 2002/09/24-9/53
Approved For Release 1999/09/09 : CIA-RDP78-05867A000100220024-9			
AREA NAME NO. 60M	COUNTRY ROMANIA	PROVINCE	PLACE
GEOGRAPHIC COORDINATES		MAP REFERENCE	
TITLE REFRIGERATOR CAR FOR TRANSPORT OF MEAT.			
DATE OF PICTURE		SOURCE OF PICTURE	
No. 11, July 1953.		ROMANIAN FOREIGN TRADE, BUCHAREST, [Bottom] P-24	
CLASSIFICATION R			
CAPTIONED BY		VERIFIED BY	
Approved For Release 1999/09/09 : CIA-RDP78-05867A000100220024-9			
FORM NO. 60-53 SEP 1948		CAPTION REPORT	

CIA PHOTO ACCESSION NO. 1 <b>103526</b>		LOT NO. <b>5</b>	DATE <b>1953</b>
Approved For Release 1999/09/09 : CIA-RDP78-05867A000100020024-9 953 C			
AREA (AMS NO.) <b>60M</b>	COUNTRY <b>ROMANIA</b>	PROVINCE	PLACE
GEOGRAPHIC COORDINATES		MAP REFERENCE	
TITLE <b>MOTOR COACH.</b>			
DATE OF PICTURE <b>No. 11</b>		SOURCE OF PICTURE <b>ROMANIAN FOREIGN TRADE, BUCHAREST,</b>	
<b>July 1953</b>		<b>P-25</b>	
CLASSIFICATION <b>R</b>			
CAPTIONED BY		VERIFIED BY <i>[Signature]</i>	
Approved For Release 1999/09/09 : CIA-RDP78-05867A000100020024-9			
FORM NO. 60-53 SEP 1948			
CAPTION REPORT			



CIA PHOTO ACCESSION NO. 1 <b>1035</b>		LOT NO. <b>5207</b>	DATE <b>5/1960</b>	Approved For Release 1999/09/09 : CIA-RDP78-05867A000100220024-9		<b>53</b>	<b>C</b>
AREA NAME NO. 1 <b>60M</b>	COUNTRY <b>RUMANIA</b>	PROVINCE	PLACE				
GEOGRAPHIC COORDINATES			MAP REFERENCE				
TITLE <b>30-CU. MOTOR PER MINUTE AIR-COMPRESSOR ON LEFT. VERTICAL GENERATOR OF 700 KVA FOR HYDRAULIC TURBINE IN CENTER. 162 KW MOTOR ON RIGHT.</b>							
DATE OF PICTURE		SOURCE OF PICTURE <b>RUMANIAN FOREIGN TRADE, BUCHAREST,</b>					
<b>No. 11</b>		<b>JULY 1953</b>			<b>P-26</b>		
CLASSIFICATION <b>R</b>							
CAPTIONED BY <b>DK</b>				VERIFIED BY <b>[Signature]</b>			
Approved For Release 1999/09/09 : CIA-RDP78-05867A000100220024-9							
FORM NO. 60-53 SEP 1948		CAPTION REPORT					

CIA PHOTO ACCESSION NO. 1		LOT NO.	DATE
Approved For Release 1999/09/09 : CIA-RDP78-05867A000100220024-0		1003398	1953
AREA NAME NO. 1	COUNTRY	PROVINCE	PLACE
GOM	RUMANIA		
GEOGRAPHIC COORDINATES		MAP REFERENCE	
TITLE			
DIESEL-DRIVEN DRILLING EQUIPMENT			
DATE OF PICTURE		SOURCE OF PICTURE	
No. 11, July 1953		RUMANIAN FOREIGN TRADE, BUCHAREST, (TOP)	
CLASSIFICATION			
R			
CAPTIONED BY		VERIFIED BY	
DK		[Signature]	
Approved For Release 1999/09/09 : CIA-RDP78-05867A000100220024-0			
FORM NO. 60-53		SEP 1948	
CAPTION REPORT			

CIA (PHOTO ACCESSION NO.)		LOT NO.		DATE	C
Approved For Release 1999/09/09 : CIA-RDP78-05867A000100220024-9		5		300406220024-953	
AREA (AMS NO.)	COUNTRY	PROVINCE	PLACE		
GOM	RUMANIA				
GEOGRAPHIC COORDINATES			MAP REFERENCE		
TITLE					
[SKIN AND FUR ARTICLES.] CLOTHING.					
DATE OF PICTURE		SOURCE OF PICTURE			
No. 11		ROMANIAN FOREIGN TRADE, BUCHAREST			
July 1953.					
CLASSIFICATION					
R					
CAPTIONED BY			VERIFIED BY		
DK			chp		
Approved For Release 1999/09/09 : CIA-RDP78-05867A000100220024-9					
FORM NO. 60-53 SEP 1948					
CAPTION REPORT					

CIA (PHOTO ACCESSION NO.)		LOT NO.		DATE	
Approved For Release 1999/09/09 : CIA-RDP78-05867A000100220024-9		5		20024-99-53 C	
AREA (AMS NO.)	COUNTRY	PROVINCE	PLACE		
60M	RUMANIA				
GEOGRAPHIC COORDINATES			MAP REFERENCE		
TITLE					
ROTATING CLINKER FURNACE.					
DATE OF PICTURE		SOURCE OF PICTURE			
No. 11		RUMANIAN FOREIGN TRADE, BUCHAREST,			
July 1953		P-34			
CLASSIFICATION					
R					
CAPTIONED BY			VERIFIED BY		
Approved For Release 1999/09/09 : CIA-RDP78-05867A000100220024-9			[Signature]		
FORM NO. 60-53 SEP 1948					
CAPTION REPORT					

CIA PHOTO ACCESSION NO. 1		LOT NO.	DATE
108541		502	1953
Approved For Release 1999/09/09 : CIA-RDP78-05867A000100220024-9			
AREA NAME NO. 1	COUNTRY	PROVINCE	PLACE
60M	RUMANIA		
GEOGRAPHICAL COORDINATES		MAP REFERENCE	
TITLE			
MARBLE QUARRY			
DATE OF PICTURE		SOURCE OF PICTURE	
No. 11, July 1953.		RUMANIAN FOREIGN TRADE, BUCHAREST,	
CLASSIFICATION			
R (TOP)			
CAPTIONED BY		VERIFIED BY	
DK		me	
Approved For Release 1999/09/09 : CIA-RDP78-05867A000100220024-9			
FORM NO. 60-53 SEP 1948			
CAPTION REPORT			

CIA (PHOTO ACCESSION NO.)		LOT NO.		DATE	
103502		500		11/	
Approved For Release 1999/09/09 : CIA-RDP78-05867A000100220024-9 53					
AREA (AMS NO.)	COUNTRY	PROVINCE	PLACE		
60m	RUMANIA				
GEOGRAPHIC COORDINATES			MAP REFERENCE		
TITLE					
CIGARETTE - MAKING MACHINES.					
DATE OF PICTURE		SOURCE OF PICTURE			
—		RUMANIAN FOREIGN TRADE, BUCHAREST,			
No. 11		July 1953. [TOP]			
CLASSIFICATION					
R					
CAPTIONED BY			VERIFIED BY		
Approved PK			[Signature]		
Approved For Release 1999/09/09 : CIA-RDP78-05867A000100220024-9					
FORM NO. 60-53 SEP 1948					
CAPTION REPORT					



Approved For Release 1999/09/09 : CIA-RDP78-05867A000400220024-9

CIA (PHOTO ACCESSION NO.) <b>103542</b>		LOT NO.	DATE <b>1953</b>
AREA (AMS NO.) <b>17N USSR</b>		COUNTRY <b>N. EUROPEAN RSFSR</b>	PROVINCE <b>ARKHANGEL OBLAST</b>
GEOGRAPHIC COORDINATES <b>64:42N 40:31E</b>		PLACE <b>PORT EKONOMIYA</b>	
TITLE		MAP REFERENCE <b>MAP SERVICE</b>	
DATE OF PICTURE <b>July 1952</b>		SOURCE OF <b>[REDACTED]</b>	
CLASSIFICATION <b>S/USOO</b>		VERIFIED BY <b>[Signature]</b>	
FORM NO. SEP 1948 60-53		CAPTION REPORT	

Approved For Release 1999/09/09 : CIA-RDP78-05867A000400220024-9









CIA PHOTO ACCESSION NO. 1 <b>103548</b>		LOT NO. <b>1228</b>	DATE <b>NOV 4 1953</b>	
Approved For Release 1999/09/09 : CIA-RDP78-05867A000100220024-9				
AREA (AMS NO.) <b>27N/ USSR/</b>	COUNTRY <b>N. EUROPEAN RSFSR/</b>	PROVINCE <b>MOSCOW OBLAST /</b>	PLACE <b>MOSCOW</b>	
GEOGRAPHIC COORDINATES <b>5545N 37 35E</b>		MAP REFERENCE <b>C FIEE</b>		
TITLE <b>FROM LENIN HILLS. LOOKING NORTH.</b>				
DATE OF PICTURE <b>MAR 1953</b>		SOURCE OF PICTURE <b>25X1C</b>		
CLASSIFICATION <b>SECRET</b>				
CAPTURED BY <b>FP</b>				
Approved For Release 1999/09/09 : CIA-RDP78-05867A000100220024-9				
FORM NO. 60-53 SEP 1948		CAPTION REPORT		

CIA PHOTO ACCESSION NO. <b>103549</b>				Approved For Release 1999/09/09 : CIA-RDP78-05867A000100220024-9			
AREA (AMS NO.)		COUNTRY		PROVINCE		PLACE	
<b>27N/ USSR/</b>		<b>N. EUROPEAN RSFSR/</b>		<b>MOSCOW OBLAST /</b>		<b>MOSCOW</b>	
GEOGRAPHIC COORDINATES				MAP REFERENCE			
<b>5545N 37 35E</b>				<b>C FIEE</b>			
TITLE							
<b>UNIDENTIFIED BRIDGE IN BACKGROUND.</b>							
<b>FROM NOVOSPASKI STREET BRIDGE.</b>							
DATE OF PICTURE				SOURCE OF PICTURE			
<b>MAR 1953</b>				<b>25X1C</b>			
CLASSIFICATION							
<b>SECRET</b>							
CAPTIONED BY				VERIFIED BY			
<b>FP</b>				<b>Approved For Release 1999/09/09 : CIA-RDP78-05867A000100220024-9</b>			
FORM NO.		CAPTION REPORT					
SEP 1948 60-53							

Approved For Release 1999/09/09 : CIA-RDP78-05867A000100220024-9

CIA PHOTO ACCESSION NO. 103550

AREA (AMS NO.) 27N/ USSR/ COUNTRY N. EUROPEAN RSFSR/ PROVINCE MOSCOW OBLAST / PLACE MOSCOW

GEOGRAPHIC COORDINATES 5545N 37 35E MAP REFERENCE C FIEE

TITLE UNIDENTIFIED BRIDGE IN BACKGROUND.  
FROM NOVOSPASKI STREET BRIDGE.

DATE OF PICTURE MAR 1953 SOURCE OF PICTURE 25X1C

CLASSIFICATION SECRET

CAPTIONED BY FPA Approved For Release 1999/09/09 : CIA-RDP78-05867A000100220024-9

CIA PHOTO ACCESSION # 103551 Approved For Release 1999/09/09 : CIA-RDP78-05867A000100200145

AREA (AMS NO.) 27N/ USSR/ COUNTRY N. EUROPEAN RSFSR/ PROVINCE MOSCOW OBLAST/ CITY MOSCOW

GEOGRAPHIC COORDINATES 55 45N 37 35E MAP REFERENCE FILE

TITLE NOVOSPASKI STREET BRIDGE.

DATE OF PICTURE MAR 1953 SOURCE OF PICTURE 25X1C

CLASSIFICATION SECRET

CAPTIONED BY FPR Approved For Release 1999/09/09 : CIA-RDP78-05867A000100200145

CIA PHOTO ACCESSION # 103552 Approved For Release 1999/09/09 : CIA-RDP78-05867A000100220024-9

AREA (AMS NO. 1) 27N/ USSR/ COUNTRY N. EUROPEAN RSFSR/ PROVINCE MOSCOW OBLAST/ PLACE MOSCOW

58° 45N 37° 35E MAP REFERENCE C FILE

TITLE NOVOSPASKI STREET BRIDGE IN BACKGROUND.

[Empty lines for additional information]

DATE OF PICTURE MAR 1953 SOURCE OF PICTURE 25X1C

CLASSIFICATION SECRET

CAPTIONED BY FAR Approved For Release 1999/09/09 : CIA-RDP78-05867A000100220024-9



CIA PHOTO ACCESSION NO. 103555		LOT NO. 100220024-9	DATE MAR 1953	G
Approved For Release 1999/09/09 : CIA-RDP78-05867A000100220024-9				
AREA (AMS NO.) 27N/ USSR/	COUNTRY N. EUROPEAN RSFSR/	PROVINCE MOSCOW OBLAST/	PLACE MOSCOW	
GEOGRAPHIC COORDINATES 54 25N 37 35E		MAP REFERENCE C FILE		
TITLE USTINSKI BOLSHOI STREET BRIDGE, KREMLIN IN BACKGROUND.				
DATE OF PICTURE MAR 1953		SOURCE OF PICTURE 25X1C		
CLASSIFICATION SECRET				
CAPTIONED BY FFR		VERIFIED BY [Signature]		
Approved For Release 1999/09/09 : CIA-RDP78-05867A000100220024-9				
FORM NO. 60-53 SEP 1948		CAPTION REPORT		

CIA PHOTO ACCESSION NO. 103534		LOT NO. 103534	DATE	1953
Approved For Release 1999/09/09 : CIA-RDP78-05867A000100220024-9				
AREA LAWS NO. 1	COUNTRY	PROVINCE	PLACE	
27N/ USSR/	N. EUROPEAN RSFSR/	MOSCOW OBLAST/	MOSCOW	
GEOGRAPHIC COORDINATES			MAP REFERENCE	
54 05N 37 35E			C FILE	
TITLE				
MOSKVORETSKI STREET BRIDGE. KREMLIN IN BACKGROUND.				
DATE OF PICTURE		SOURCE OF PICTURE		
MAR 1953		25X1C		
CLASSIFICATION				
SECRET				
CAPTIONED BY		APPROVED FOR RELEASE		
FAR		Approved For Release 1999/09/09 : CIA-RDP78-05867A000100220024-9		
FORM NO. 60-53 SEP 1948				
CAPTION REPORT				

CIA PHOTO ACCESSION NO. 1 <b>100559</b>		LOT NO. <b>6-8812</b>	DATE <b>10020024-9</b>
Approved For Release 1999/09/09 : CIA-RDP78-05867A000100220024-9			
AREA (AMS NO. 1) <b>27N/ USSR/</b>	COUNTRY <b>N. EUROPEAN RSFSR/</b>	PROVINCE <b>MOSCOW OBLAST/</b>	PLACE <b>MOSCOW</b>
GEOGRAPHIC COORDINATES <b>54 45N 37 35E</b>		MAP REFERENCE <b>C FILE</b>	
TITLE <b>KRIMSKI STREET BRIDGE.</b>			
DATE OF PICTURE <b>MAR 1953</b>		SOURCE OF PICTURE <b>25X1C</b>	
CLASSIFICATION <b>SECRET</b>			
CAPTIONED BY <b>F PR</b>		SERIALIZED BY <b>[Signature]</b>	
Approved For Release 1999/09/09 : CIA-RDP78-05867A000100220024-9			
FORM NO. 60-53 SEP 1948		CAPTION REPORT	

CIA PHOTO ACCESSION # 103556 Approved For Release 1999/09/09 : CIA-RDP78-05867A000100220024-9 E-2249 7 NOV 1953

AREA (AWS NO.) 27N/ USSR/ COUNTRY N. EUROPEAN RSFSR/ PROVINCE MOSCOW OBLAST/ PLACE MOSCOW

GEOGRAPHIC COORDINATES 54 45N 3735E MAP REFERENCE C FILE.

TITLE DOROGOMILOVSKI STREET BRIDGE IN FOREGROUND.

METRO (SUBWAY) BRIDGE IN BACKGROUND.

DATE OF PICTURE MAR 1953 SOURCE OF PICTURE 25X1C

CLASSIFICATION SECRET

CAPTIONED BY FPR Approved For Release 1999/09/09 : CIA-RDP78-05867A000100220024-9 VERIFIED BY

FORM NO. 60-53 SEP 1948 CAPTION REPORT

Approved For Release 1999/09/09 : CIA-RDP78-05867A000100220024-9

CIA PHOTO ACCESSION NO. 103557

AREA NAME NO. 27N/ USSR/ COUNTRY N. EUROPEAN RSFSR/ PROVINCE MOSCOW OBLAST/ PLACE MOSCOW

GEOGRAPHIC COORDINATES 54 45N 3735E MAP REFERENCE C FILE

TITLE YOROBYOY WEST RAILROAD BRIDGE.

DATE OF PICTURE MAR 1953 SOURCE OF PICTURE 25X1C

CLASSIFICATION SECRET

CAPTIONED BY FPR Approved For Release 1999/09/09 : CIA-RDP78-05867A000100220024-9

FORM NO. 80-53 SEP 1948 CAPTION REPORT

Approved For Release 1999/09/09 : CIA-RDP78-05867A000100220024-9

CIA PHOTO ACCESSION NO. 1 103558	LOT NO. 2024	DATE 5 MAR 1953
-------------------------------------	--------------	-----------------

AREA (AMS NO.) 27N/ USSR/	COUNTRY N. EUROPEAN RSFSR/	PROVINCE MOSCOW OBLAST/	PLACE MOSCOW
------------------------------	-------------------------------	----------------------------	-----------------

GEOGRAPHIC COORDINATES 54 45N 3735E	MAP REFERENCE C FILE
--	-------------------------

TITLE ELECTRIC NEW THERMAL POWER PLANT.

DATE OF PICTURE MAR 1953	SOURCE OF PICTURE 25X1C
-----------------------------	----------------------------

CLASSIFICATION  
**SECRET**

CAPTIONED BY FPR	VERIFIED BY 102
---------------------	--------------------

Approved For Release 1999/09/09 : CIA-RDP78-05867A000100220024-9

Approved For Release 1999/09/09 : CIA-RDP78-05867A000100220024-9

CIA PHOTO ACCESSION NO. 1 103559	LOT NO. E-2249	DATE 9/19/53
-------------------------------------	-------------------	-----------------

AREA (AMS NO.) 27N/ USSR/	COUNTRY N. EUROPEAN RSFSR/	PROVINCE MOSCOW OBLAST/	PLACE MOSCOW
------------------------------	-------------------------------	----------------------------	-----------------

GEOGRAPHIC COORDINATES 54 45N 3735E	MAP REFERENCE C FILE
--	-------------------------

TITLE  
 UNIDENTIFIED NEW PLANT. 1.2 KILOMETERS  
 FROM NORTH END OF VOROBYOVY EAST  
 RAILROAD BRIDGE.

DATE OF PICTURE MAR 1953	SOURCE OF PICTURE 25X1C
-----------------------------	----------------------------

CLASSIFICATION  
 SECRET

CAPTIONED BY FPR	VERIFIED BY [Signature]
---------------------	----------------------------

Approved For Release 1999/09/09 : CIA-RDP78-05867A000100220024-9

CIA PHOTO ACCESSION NO. <b>103560</b>		Approved For Release 1999/09/09 : CIA-RDP78-05867A000100220024-9		DATE <b>9 NOV 1955</b>	
AREA (AMS NO.) <b>27N/ USSR/</b>	COUNTRY <b>N. EUROPEAN RSFSR/</b>	PROVINCE <b>MOSCOW OBLAST/</b>	PLACE <b>MOSCOW</b>		
GEOGRAPHIC COORDINATES <b>54 45N 3735E</b>			MAP REFERENCE <b>C FILE</b>		
TITLE <b>OLD-FASHIONED FIRE-ENGINE ON GORKOVO STREET.</b>					
DATE OF PICTURE <b>MAR 1955</b>		SOURCE OF PICTURE <b>25X1C</b>			
CLASSIFICATION <b>SECRET</b>					
CAPTIONED BY <b>FPR</b>				VERIFIED BY <b>[Signature]</b>	
Approved For Release 1999/09/09 : CIA-RDP78-05867A000100220024-9					
FORM NO. <b>60-53</b>		SEP 1948			
CAPTION REPORT					



CIA (PHOTO) ACCESS VALUE		Approved For Release 1999/09/09 : CIA-RDP78-05867A000100220024-9	
103561		E-2247	
AREA (AMS NO.)	COUNTRY	PROVINCE	PLACE
27N/ USSR/	N. EUROPEAN RSFSR/	MOSCOW OBLAST/	MOSCOW
GEOGRAPHIC COORDINATES		MAP REFERENCE	
54 45N 3735E		C FILE	
TITLE			
MOSCOW INSTITUTE OF COLORED METALS AND			
GOLD ON LEFT.			
DATE OF PICTURE		SOURCE OF PICTURE	
MAR 1953		25X1C	
CLASSIFICATION			
SECRET			
CAPTIONED BY		REF ID: A6	
FPR		Approved For Release 1999/09/09 : CIA-RDP78-05867A000100220024-9	
FORM NO. 80-53 SEP 1948		CAPTION REPORT	

CIA PHOTO ACCESSION NO. 1 <b>103562</b>		APPROVED FOR RELEASE 1999/09/09 : CIA-RDP78-05867A000100220024-9		SERIAL NO. <b>1049</b>	
AREA (AMS NO.) <b>27N/ USSR/</b>	COUNTRY <b>N. EUROPEAN RSFSR/</b>	PROVINCE <b>MOSCOW OBLAST/</b>	PLACE <b>MOSCOW</b>		
GEOGRAPHIC COORDINATES <b>55 45N 37 35E</b>		MAP REFERENCE <b>C FILE</b>			
TITLE <b>MOSCOW INSTITUTE OF COLORED METALS AND GOLD.</b>					
DATE OF PICTURE <b>MAR 1953</b>		SOURCE OF PICTURE <b>25X1C</b>			
CLASSIFICATION <b>SECRET</b>					
CAPTIONED BY <b>Approved For Release 1999/09/09 : CIA-RDP78-05867A000100220024-9</b>					
FORM NO. 60-53 SEP 1948		CAPTION REPORT			

Approved For Release 1999/09/09 : CIA-RDP78-05867A000100220024-9

103563

E-2249

1031957

AREA (AMS NO.)	COUNTRY	PROVINCE	PLACE
27N/ USSR/	N. EUROPEAN RSFSR/	MOSCOW OBLAST/	MOSCOW

GEOGRAPHIC COORDINATES	MAP REFERENCE
55 45N 37 35E	C FILE


TITLE  
 MOSCOW INSTITUTE OF COLORED METALS AND  
 GOLD. ~~SECRET~~ ~~SECRET~~

DATE OF PICTURE	SOURCE OF PICTURE
MAR 1953	25X1C

CLASSIFICATION  
 SECRET

CAPTION Approved For Release 1999/09/09 : CIA-RDP78-05867A000100220024-9

CIA PHOTO		Approved For Release 1999/09/09 : CIA-RDP78-05867A0001002200249		DATE	1953
103564		E-2247			
AREA (AMS NO. 1)	COUNTRY	PROVINCE	PLACE		
27N/USSR/N. EUROPEAN RSFR		MOSCOW	OBLAST		
GEOGRAPHIC COORDINATES		MAP REFERENCE			
TITLE					
SMALL POWER PLANT, JUST SOUTHWEST					
OF ROAD BRIDGE CROSSING RAILROAD AT					
SOUTHEAST EXTREMITY OF KNIMKI RESERVOIR.					
LOOKING WEST.					
DATE OF PICTURE		SOURCE OF PHOTO			
MAR 1953		25XTC			
CLASSIFICATION		[REDACTED]			
S		[REDACTED]			
CAPTION		Approved For Release 1999/09/09 : CIA-RDP78-05867A0001002200249			
PK		[REDACTED]			
FORM NO. 60-53		CAPTION REPORT			
SEP 1948					

Approved For Release 1999/09/09 : CIA-RDP78-05867A00010022002400		DATE	1953
CIA PHOTO RECEIPT NO.	103565	PROV. NO.	E-2247
AREA (AMS NO.)	27N/USSR/N. EUROPEAN RSFSR	COUNTRY	MOSCOW OBLAST
GEOGRAPHIC COORDINATES		MAP REFERENCE	
TITLE SMALL POWER PLANT, JUST SOUTHWEST OF ROAD BRIDGE CROSSING RAILROAD AT SOUTHEAST EXTREMITY OF KHMKI RESERVOIR. LOOKING WEST.			
DATE OF PICTURE	MAR 1953	SOURCE OF PICTURE	25X1C
CLASSIFICATION	S		
CAPTION	FR		
Approved For Release 1999/09/09 : CIA-RDP78-05867A00010022002400		DATE	
FORM NO. 60-53 SEP 1948			

CAPTION REPORT

Approved For Release 1999/09/09 : CIA-RDP78-05867A000100220024-9

CIA PHOTO ACCESSION NO. <b>103566</b>		DATE <b>10/20/1953</b>	
AREA (AMS NO.) <b>27N/USSR/N.EUROPEAN RSFSR</b>		PLACE <b>MOSCOW OBLAST</b>	
GEOGRAPHIC COORDINATES		MAP REFERENCE	
TITLE <b>POWER LINES RUNNING EAST-WEST, JUST SOUTH OF KHIMKI RESERVOIR.</b>			
DATE OF PICTURE <b>MAR 1953</b>		SOURCE OF FILM <b>25X1C</b>	
CLASSIFICATION <b>3</b>		VERIFIED BY <b>[Redacted]</b>	
CAPTION <b>FR</b>		Approved For Release 1999/09/09 : CIA-RDP78-05867A000100220024-9	
FORM NO. 60-53 FEB 1948			

CAPTION REPORT

CIA (PHOTO) <b>Approved For Release 1999/09/09 : CIA-RDP78-05867A000100220024-9</b>		DATE	1953
AREA (AMS NO.)	COUNTRY	PROVINCE	TITLE
103567	USSR/N. EUROPEAN	MOSCOW DISTRICT	PHIMKI RESERVOIR (NR)
GEOGRAPHIC COORDINATES		MAP REFERENCE	
55 51 N 37 28 E		C FILE	
POWER LINES RUNNING EAST-WEST, JUST SOUTH OF KHIMKI RESERVOIR.			
DATE OF PICTURE		SOURCE OF	
MAR 1953		25X1C	
CLASSIFICATION			
S			
CAPTIONED BY			
Approved For Release 1999/09/09 : CIA-RDP78-05867A000100220024-9			
FORM NO. 40-53		CAPTION REPORT	
SEP 1948			

CIA PHOTO <i>Approved For Release 1999/09/09 : CIA-RDP78-05867A000100220024-9</i>		103568		E 224		B 1953	
AREA (AMS NO. 1)	COUNTRY	PROVINCE	PLACE				
27N/USSR/N.EUROPEAN RSFSR		MOSCOW OBLAST					
GEOGRAPHIC COORDINATES				MAP REFERENCE			
TITLE							
AIRCRAFT FACTORY BEHIND HOUSES, 20 KILOMETERS							
FROM MOSCOW ON ROAD TO KALININ.							
DATE OF PICTURE		SOURCE OF PICTURE					
MAR 1953		25X1C					
CLASSIFICATION							
S							
CAPTIONED BY				VERIFIED BY			
<i>Approved For Release 1999/09/09 : CIA-RDP78-05867A000100220024-9</i>				JAG			
FORM NO. 60-53		SEP 1948					
CAPTION REPORT							



CIA PHOTO <sup>Approved For Release 1999/09/09 : CIA-RDP78-05867A000100220024-9</sup> 103569 21224 8 NOV 1953

AREA (AMS NO.) 27N/USSR/N.EUROPEAN R/SFSR/ PROVINCE MOSCOW OBLAST/ PLACE POLNECHNOGORSK (NE)

GEOGRAPHIC COORDINATES 56 10N 36 59E MAP REFERENCE C FILE


TITLE NEW FACTORY WEST OF MAIN ROAD.

[Empty lines for additional title information]

DATE OF PICTURE MAR 1953 SOURCE OF 25\*1C

CLASSIFICATION 3 [Redacted]

CAPTIONED BY <sup>Approved For Release 1999/09/09 : CIA-RDP78-05867A000100220024-9</sup> [Redacted]

CIA (PHOTO) <i>Approved For Release 1999/09/09 : CIA-RDP78-05867A000100220024-9</i>		LOT NO. <i>103570</i>	DATE <i>1953</i>
AREA NAME NO. 1 <i>27N/USSR/N.EUROPEAN</i>	COUNTRY <i>RFSFR/MOSCOW</i>	PROVINCE <i>OBLAST</i>	DISTRICT <i>SOLNECHNOGORSK</i>
GEOGRAPHIC COORDINATES <i>56 10N 36 59E</i>		MAP REFERENCE <i>C FILE</i>	
TITLE <i>NEW FACTORY IN BACKGROUND.</i>			
DATE OF PICTURE <i>MAR 1953</i>		SOURCE OF PICTURE <i>25X1C</i>	
CLASSIFICATION <i>S</i>			
CAPTIONED BY <i>Approved For Release 1999/09/09 : CIA-RDP78-05867A000100220024-9</i>			
FORM NO. 60-53 SEP 1948		CAPTION REPORT	

CIA PHOTO		Approved For Release 1999/09/09 : CIA-RDP78-05867A000700220024-9		DATE	8 Nov 1953
103571		2257			
AREA (AMS NO.)	COUNTRY	PROVINCE	PLACE		
27N/USSR	N. EUROPEAN RSFSR	MOSCOW OBLAST			
GEOGRAPHIC COORDINATES			MAP REFERENCE		
TITLE					
MOSCOW - KLIN ROAD.					
DATE OF PICTURE		SOURCE			
MAR 1953		25X1G			
CLASSIFICATION					
3					
CAPTION					
Approved For Release 1999/09/09 : CIA-RDP78-05867A000700220024-9					
FORM NO. 60-53 SEP 1948					
CAPTION REPORT					

CIA (PHOTO) Approved For Release 1999/09/09 : CIA-RDP78-05867A000100220024-9		DATE	
103572		2 APR 1953	
AREA (AMS NO.)	COUNTRY	PROVINCE	PLACE
27N/USSR	N. EUROPEAN RSFSR	MOSCOW	OBLAST
GEOGRAPHIC COORDINATES		MAP REFERENCE	
5			
TITLE			
MOSCOW - KLIN ROAD.			
DATE OF PICTURE		SOURCE OF PICTURE	
MAR 1953		25X1C	
CLASSIFICATION			
S			
CAPTIONED BY			
Approved For Release 1999/09/09 : CIA-RDP78-05867A000100220024-9			

CIA PHOTO ACCESSION NO. 1 <b>103575</b>		LOT NO. <b>E-2249</b>	DATE <b>NOV 1955</b>
Approved For Release 1999/09/09 : CIA-RDP78-05867A000100220024-9			
AREA NAME NO. 1 <b>27N/ USSR/</b>	COUNTRY <b>N. EUROPEAN RSFSR/</b>	PROVINCE <b>MOSCOW OBLAST/</b>	PLACE <b>MOSCOW</b>
GEOGRAPHIC COORDINATES <b>55 45N 37 35E</b>		MAP REFERENCE: <b>C FILE</b>	
TITLE <b>AVIATION INSTITUTE, FROM MAIN ROAD. FOR RELATED VIEWS SEE CIA 103574 AND 103575</b>			
DATE OF PICTURE <b>MAR 1953</b>		SOURCE OF PICTURE <b>25X1C</b>	
CLASSIFICATION <b>SECRET</b>			
CAPTIONED BY <b>FPR</b>		VERIFIED BY <b>(signature)</b>	
Approved For Release 1999/09/09 : CIA-RDP78-05867A000100220024-9			
FORM NO. 60-53 SEP 1948		CAPTION REPORT	

CIA PHOTO ACCESSION NO. <b>103572</b>		LOT NO. <b>2224</b>		APPROVED FOR RELEASE 1999/09/09 : CIA-RDP78-05867A000100220024-9	
AREA (AMS NO.) <b>27N/ USSR/</b>	COUNTRY <b>N. EUROPEAN RSFSR/</b>	PROVINCE <b>MOSCOW OBLAST/</b>	PLACE <b>MOSCOW</b>		
GEOGRAPHIC COORDINATES <b>55 45N 37 35E</b>			MAP REFERENCE: <b>C FILE</b>		
TITLE <b>AVIATION INSTITUTE. FOR RELATED VIEWS</b>					
<b>SEE CIA 103573 AND 103575</b>					
DATE OF PICTURE <b>MAR 1953</b>		SOURCE OF PICTURE <b>25X1C</b>			
CLASSIFICATION <b>SECRET</b>					
CAPTIONED BY <b>PPP</b>			VERIFIED BY <b>2224</b>		
APPROVED FOR RELEASE 1999/09/09 : CIA-RDP78-05867A000100220024-9					
FORM NO. 80-53 SEP 1948		CAPTION REPORT			

CIA (PHOTO ACCESSION NO.) <b>103575</b>		LOT NO. <b>E-224</b>		CLASS. <b>3 NOV 1953</b>	
Approved For Release 1999/09/09 : CIA-RDP78-05867A000100220024-9					
AREA (AMS NO.) <b>27N/ USSR/</b>	COUNTRY <b>N. EUROPEAN RSFSR/</b>	PROVINCE <b>MOSCOW OBLAST/</b>	PLACE <b>MOSCOW</b>		
GEOGRAPHIC COORDINATES <b>55 45N 37 35E</b>			MAP REFERENCE <b>C FILE</b>		
TITLE <b>AVIATION INSTITUTE. FOR RELATED VIEWS</b>					
<b>SEE CIA 103433 RUC 103574</b>					
DATE OF PICTURE <b>MAR 1953</b>		SOURCE OF PICTURE <b>25X1C</b>			
CLASSIFICATION <b>SECRET</b>					
CAPTIONED BY <b>Approved For Release 1999/09/09 : CIA-RDP78-05867A000100220024-9</b>				VERIFIED BY <b>[Signature]</b>	
FORM NO. 60-53 SEP 1948					
CAPTION REPORT					

CIA PHOTO ACCESSION NO. 103576 LOT NO. E-2251 DATE 10/27/52

AREA: **GN** COUNTRY: **USSR** PROVINCE: **KARELO-FINNISH SSR** PLACE: **KIVACH (NE)**

GEOGRAPHIC COORDINATES: **62 18 N 83 59 E** MAP REFERENCE: **N. I. S.**

TITLE: **JUST NORTH OF ARTIFICIAL WATERWAY.**

DATE OF PICTURE: **AUG 1952** SOURCE OF PICTURE: **25X1C**

CLASSIFICATION: **SECRET**

CAPTIONED BY: **FPR** VERIFIED BY: *[Signature]*

FORM NO. 1 Approved For Release 1999/09/09 : CIA-RDP78-05867A00020024-9 SEP 1948

CAPTION REPORT



CIA (PHOTO ACCESSION NO.)		LOT NO.		DATE	
103577		E-2251		10/19/1952	
AREA	GN	USSR		Approved For Release 1999/09/09 : CIA-RDP78-05867A000100220024-9	
GEOGRAPHIC COORDINATES		PROVINCE	PLACE		
62 18 N 33 59 E		KARELO-FINNISH SSR	KIVACH (NR)		
TITLE		MAP REFERENCE			
ARTIFICIAL WATERWAY.		N.I.S.			
IN BACKGROUND.		ROAD BRIDGE			
DATE OF PICTURE		SOURCE OF PICTURE			
AUG 1952		25X1C			
CLASSIFICATION		[REDACTED]			
SECRET		[REDACTED]			
CAPTIONED BY		VERIFIED BY			
FPR		[Signature]			
FORM NO. 60-53 SEP 1948		Approved For Release 1999/09/09 : CIA-RDP78-05867A000100220024-9			
CAPTION REPORT					

Approved For Release 1999/09/09 : CIA-RDP78-05867A000100220024-9

CIA (PHOTO ACCESSION NO.) LOT NO. DATE

103578 5-3851 2/10/52

AREA (AMS NO.) COUNTRY PROVINCE DISTRICT

171/USSR/N. EUROPEAN RSFSR / MURMANSK OBLAST / NIVSKIY (44)

GEOGRAPHIC COORDINATES MAP REFERENCE

67 18N 32 28E C FILE

TITLE

NIVA RIVER FROM RAILROAD BRIDGE NEAR

NIVAGES I HYDROELECTRIC STATION. LOOKING

SOUTH.

DATE OF PICTURE SOURCE OF PICTURE

Aug 1952 25X1C

CLASSIFICATION

3

CAPTIONED BY VERIFIED BY

FP [Signature]

Approved For Release 1999/09/09 : CIA-RDP78-05867A000100220024-9

FORM NO. 60-53  
SEP 1948

CAPTION REPORT


AREA (AMS NO.) 103579 LOT NO. E-1251  
COUNTRY USSR PROVINCE KIRMANSK OBLAST PLACE NIVSKY (NR)  
GEOGRAPHIC COORDINATES 61 18N 32 28E  
TITLE ~~HYDROELECTRIC POWER STATION~~ HYDROELECTRIC POWER STATION  
MAP REFERENCE  
CONSTRUCTION. LOOKING SOUTH.

3 NOV 1953

DATE OF PICTURE  
Aug 1952

SOURCE OF PHOTO  
25X16

CLASSIFICATION  
SECRET  
CAPTIONED BY  
FIR



FORM NO.  
SEP 1948 60-53

CIA. (PHOTO ACCESSION NO.)		LOT NO.	DATE
108500		5-22-51	100220024-9 1953
AREA (AMS NO.)	COUNTRY	PROVINCE	PLACE
17	USSR	EUROPEAN RSFSR	MURMANSK OBLAST / NIVSKIN (NR)
GEOGRAPHIC COORDINATES		MAP REFERENCE	
67 18 N 32 28 E		C FILE	
TITLE			
SAND EMBANKMENT ON WHICH NEW RAILROAD BRANCH			
LINE RUNS JUST EAST OF NIVAGES <sup>HYDROELECTRIC POWER STATION</sup> DAM			
"RUN-OFF" FROM RAILROAD TO AFRIKANDA.			
LOOKING SOUTH.			
25X1C			
DATE OF PICTURE		SC	
Aug 1952.		[REDACTED]	
CLASSIFICATION			
3			
CAPTIONED BY		VERIFIED BY	
FR		[Signature]	
FORM NO. 60-53			
Approved For Release 1999/09/09 : CIA-RDP78-05867A000100220024-9			
SEP 1948			
CAPTION REPORT			

CIA (PHOTO ACCESSION NO.) <b>103581</b>		LOT NO.	DATE <b>5 NOV 1953</b>
AREA (Approved For Release 1999/09/09 : CIA-RDP78-05867A000100220024-9)		PROVINCE	PLACE
<b>USSR/N. EUROPEAN RSFSR</b>		<b>MURMANSK</b>	<b>BLAST / NIVSKIY</b>
GEOGRAPHIC COORDINATES <b>67 26 N 32 30 E</b>		MAP REFERENCE <b>N.I.S. / AIRFIELD</b>	
TITLE <b>PARK AND NEWLY CONSTRUCTED MARRIED QUARTERS.</b>			
DATE OF PICTURE <b>Aug 1952</b>		SOURCE OF PICTURE <b>25X1C</b>	
CLASSIFICATION <b>S</b>		VERIFIED BY <b>[Signature]</b>	
CAPTIONED BY <b>FR</b>		FORM NO. 60 Approved For Release 1999/09/09 : CIA-RDP78-05867A000100220024-9	
SEP 1948 CAPTION REPORT			

CIA (PHOTO ACCESSION NO.) <b>103582</b>		LOT NO.	DATE
Approved For Release 1999/09/09 : CIA-RDP78-05867A000100220024-9			
AREA (AMS, AP, P)	COUNTRY	PROVINCE	PLACE
<b>17N/USSR/N.EUROPEAN RSFSR</b>	<b>USSR</b>	<b>MURMANSK OBLAST</b>	<b>NIVSKIY</b>
GEOGRAPHIC COORDINATES		MAP REFERENCE	
<b>6726N 32 50E</b>		<b>C FILE AIRFIELD</b>	
TITLE			
<b>TWO-STORY BARRACKS AND AIRCRAFT FUSELAGE.</b>			
DATE OF PICTURE		SOURCE OF PICTURE	
<b>Aug 1952</b>		<b>25X1C</b>	
CLASSIFICATION			
<b>S</b>			
CAPTIONED BY		VERIFIED BY	
<b>FR</b>		<b>RM</b>	
FORM NO. 1 Approved For Release 1999/09/09 : CIA-RDP78-05867A000100220024-9			
SEP 1946 60-53			
CAPTION REPORT			

CIA (PHOTO ACCESSION NO.) <b>103583</b>		LOT NO. <b>F-2251</b>		DATE <b>10 22 00 24 19 1953</b>	
Approved For Release 1999/09/09 : CIA-RDP78-05867A000100220024-9					
AREA (AMS NO.) <b>17N/ USSR/</b>		COUNTRY <b>N. EUROPEAN RSFSR/</b>		PROVINCE <b>MURMANSK OBLAST/</b>	
GEOGRAPHIC COORDINATES <b>67 28N 32 30E</b>				PLACE <b>NIVSKIY AIRFIELD</b>	
MAP REFERENCE <b>NIS</b>					
TITLE <b>POSSIBLY <del>NEWLY</del> CONSTRUCTED MARRIED QUARTERS.</b>					
DATE OF PICTURE <b>Aug 1952</b>		SOURCE OF PICTURE <b>25X1C</b>			
CLASSIFICATION <b>SECRET</b>					
CAPTIONED BY <b>FPR</b>			VERIFIED BY <i>[Signature]</i>		
FORM NO. 80-1033 Approved For Release 1999/09/09 : CIA-RDP78-05867A000100220024-9					
SEP 1948 CAPTION REPORT					

CIA PHOTO ACCESSION NO. 1		LOT NO. E-2251		DATE	
103534		E-2251		1953	
Approved For Release 1999/09/09 : CIA-RDP78-05867A000400220024-9					
AREA (AMS NO.)		COUNTRY		PROVINCE	
17N/ USSR/		N. EUROPEAN RSFSR/		MURMANSK OBLAST/	
GEOGRAPHIC COORDINATES		MAP REFERENCE		PLACE	
67 26N 32 00E		NIS		NIVSKIY AIRFIELD	
TITLE					
POSSIBLY NEWLY CONSTRUCTED MARRIED QUARTERS					
DATE OF PICTURE		SOURCE OF PICTURE			
Aug 1952		25X1C			
CLASSIFICATION					
SECRET					
CAPTIONED BY			VERIFIED BY		
FPR			[Signature]		
FORM NO. 100-1 Approved For Release 1999/09/09 : CIA-RDP78-05867A000400220024-9					
SEP 1946 60-133					
CAPTION REPORT					



CIA (PHOTO ACCESSION NO.)		LOT NO.	DATE
Approved For Release 1999/09/09 : CIA-RDP78-05867A000100220024-9		5-2251	NOV 1953
AREA (AMS NO.)	COUNTRY	PROVINCE	PLACE
17N/ USSR/	N. EUROPEAN RSFSR/	MURMANSK OBLAST/	NIVSKIY AIRFIELD
GEOGRAPHIC COORDINATES		MAP REFERENCE	
67 26N 32 59E		NIS	
TITLE			
TEMPORARY CONCRETE WORKS.			
DATE OF PICTURE		SOURCE OF PICTURE	
Aug 1952		25X1C	
CLASSIFICATION			
SECRET			
CAPTIONED BY		VERIFIED BY	
FPR		[Signature]	
Approved For Release 1999/09/09 : CIA-RDP78-05867A000100220024-9			
FORM NO. 60-53 SEP 1948			
CAPTION REPORT			


CIA (PHOTO ACCESSION NO.) <b>108566</b>		LOT NO. <b>5-2851</b>	DATE <b>16 November 1953</b>
Approved For Release 1999/09/09 : CIA-RDP78-05867A000100220024-9			
AREA (AMS NO.) <b>17N/ USSR/</b>	COUNTRY <b>N. EUROPEAN RSFSR/</b>	PROVINCE <b>MURMANSK OBLAST/</b>	PLACE <b>NIVSKIY AIRFIELD</b>
GEOGRAPHIC COORDINATES <b>67 18N 32 00E</b>		MAP REFERENCE <b>NIS</b>	
TITLE <b>TEMPORARY CONCRETE WORKS.</b>			
DATE OF PICTURE <b>Aug 1952</b>		SOURCE OF PICTURE <b>25XTC</b>	
CLASSIFICATION <b>SECRET</b>			
CAPTIONED BY <b>FPR</b>		VERIFIED BY <i>[Signature]</i>	
Approved For Release 1999/09/09 : CIA-RDP78-05867A000100220024-9			
FORM NO. 60-53 SEP 1946			
CAPTION REPORT			

CIA (PHOTO ACCESSION NO.) <b>103567</b>		LOT NO. <b>103567</b>	DATE <b>11 November 1953</b>
Approved For Release 1999/09/09 : CIA-RDP78-05867A000100220024-9			
AREA (AMS NO.) <b>17N/ USSR/</b>	COUNTRY <b>N. EUROPEAN RSFSR/</b>	PROVINCE <b>MURMANSK OBLAST/</b>	PLACE <b>NIVSKIY AIRFIELD</b>
GEOGRAPHIC COORDINATES <b>67 20N 32 50E</b>		MAP REFERENCE <b>NIS</b>	
TITLE <b>PILES OF SAND AND MARRIED QUARTERS. NEAR RAILROAD STATION.</b>			
DATE OF PICTURE <b>AUG 1952</b>		SOURCE OF PICTURE <b>25X1C</b>	
CLASSIFICATION <b>SECRET</b>			
CAPTIONED BY <b>PPA</b>		VERIFIED BY <i>[Signature]</i>	
Approved For Release 1999/09/09 : CIA-RDP78-05867A000100220024-9			
FORM NO. 60-53 SEP 1948		CAPTION REPORT	

CIA PHOTO ACCESSION NO.		LOT NO.	DATE
Approved For Release 1999/09/09 : CIA-RDP78-05867A000100220024-9		D-2251	NOVEMBER 1953
AREA (AMS NO.)	COUNTRY	PROVINCE	PLACE
17N/ USSR/	N. EUROPEAN RSFSR/	MURMANSK OBLAST/	NIVSKIY AIRFIELD
GEOGRAPHIC COORDINATES		MAP REFERENCE	
67 28N 32 50E		NIS	
TITLE			
CONCRETE WORKS IN BACKGROUND, NEAR RAILROAD STATION.			
DATE OF PICTURE		SOURCE OF PICTURE	
Aug 1952		25X1C	
CLASSIFICATION			
SECRET			
CAPTIONED BY		VERIFIED BY	
FPA		chen	
Approved For Release 1999/09/09 : CIA-RDP78-05867A000100220024-9			
FORM NO. 60-53		SEP 1948	
CAPTION REPORT			

CIA (PHOTO ACCESSION NO.) 103589		LOT NO. 709705	DATE 11 Nov 1953
Approved For Release 1999/09/09 : CIA-RDP78-05867A000100220024-9			
AREA (AMS NO.) 17N/ USSR/	COUNTRY N. EUROPEAN RS/SR	PROVINCE / MURMANSK OBLAST/	PLACE NIVSKIY AIRFIELD
GEOGRAPHIC COORDINATES 67 28N 32 50E		MAP REFERENCE NIS	
TITLE SINGLE - STORY BUILDING.			
DATE OF PICTURE AUG 1952		SOURCE OF PICTURE 25X1C	
CLASSIFICATION SECRET			
CAPTIONED BY FPR		VERIFIED BY <i>[Signature]</i>	
Approved For Release 1999/09/09 : CIA-RDP78-05867A000100220024-9			
FORM NO. 60-53 SEP 1946		CAPTION REPORT	


CIA PHOTO ACCESSION NO. <b>105590</b>		LOT NO. <b>6-0051</b>	DATE <b>3 NOV 1958</b>
Approved For Release 1999/09/09 : CIA-RDP78-05867A000100220024-9			
AREA (AMS NO. 1) <b>6N</b>	COUNTRY <b>USSR</b>	PROVINCE <b>KARELO-FINNISH SSR</b>	PLACE
GEOGRAPHIC COORDINATES		MAP REFERENCE	
TITLE <b>[FOREST COUNTRY] FROM RAILROAD BETWEEN PETROZAVODSK AND KANDALAKSHA, MURMANSK OBLAST.</b>			
DATE OF PICTURE <b>AUG 1952</b>		SOURCE OF PICTURE <b>25X1C</b>	
CLASSIFICATION <b>SECRET</b>			
CAPTIONED BY <b>APR</b>		VERIFIED BY <i>[Signature]</i>	
Approved For Release 1999/09/09 : CIA-RDP78-05867A000100220024-9			
FORM NO. 60-53 SEP 1948		CAPTION REPORT	

CIA (PHOTO ACCESSION NO.) <b>408561</b>		LOT NO. <b>F-2251</b>	DATE <b>2 NOV 1953</b>
Approved For Release 1999/09/09 : CIA-RDP78-05867A000100220024-9			
AREA (AMS NO.) <b>17N/USSR/N. EUROPEAN RSFSR</b>	COUNTRY <b>USSR</b>	PLACE <b>MURMANSK OBLAST</b>	PLACE
GEOGRAPHIC COORDINATES		MAP REFERENCE	
TITLE <b>About 50 KILOMETERS NORTH OF KANDALAKSHA. FROM RAILROAD.</b>			
DATE OF PICTURE <b>Aug 1952</b>		SOURCE OF PICTURE <b>25X1C</b>	
CLASSIFICATION <b>S</b>			
CAPTIONED BY <b>FR</b>		VERIFIED BY <b>na</b>	
Approved For Release 1999/09/09 : CIA-RDP78-05867A000100220024-9			
FORM NO. 60-53 SEP 1948		CAPTION REPORT	

CIA (PHOTO ACCESSION NO.)		LOT NO.	DATE
Approved For Release 1999/09/09 : CIA-RDP78-05867A000100220024-9		8751	1953
AREA (AMS NO.)	COUNTRY	PROVINCE	PLACE
17N/	USSR/N. EUROPEAN RSFSR	MURMANSK	CELAST
GEOGRAPHIC COORDINATES		MAP REFERENCE	
TITLE			
About 50 KILOMETERS NORTH OF KANDALAKSHA. FROM RAILROAD.			
DATE OF PICTURE		SOURCE OF PICTURE	
Aug 1952		25X1C	
CLASSIFICATION			
5			
CAPTIONED BY		VERIFIED BY	
FR		MRB	
Approved For Release 1999/09/09 : CIA-RDP78-05867A000100220024-9			
FORM NO. 60-53 SEP 1948			
CAPTION REPORT			



CIA (PHOTO ACCESSION NO.) 103593		LOT NO. 5225		DATE 1953	
Approved For Release 1999/09/09 : CIA-RDP78-05867A000400220024-9					
AREA (AMS NO.) 17N/USSR/N.EUROPEAN RSFSR	COUNTRY USSR	PROVINCE MURMANSK OBLAST	PLACE MURMANSK		
GEOGRAPHIC COORDINATES			MAP REFERENCE		
TITLE HIGH GROUND EAST OF RAILROAD, SOUTH OF MURMANSK. RAILROAD TO MURMANSK.					
DATE OF PICTURE Aug 1952		SOURCE OF PICTURE 25X1C			
CLASSIFICATION S					
CAPTIONED BY FR					
Approved For Release 1999/09/09 : CIA-RDP78-05867A000400220024-9					
FORM NO. 60-53 SEP 1948					
CAPTION REPORT					

CIA (PHOTO ACCESSION NO.) 103594		LOT NO.	DATE 10/24/1953
Approved For Release 1999/09/09 : CIA-RDP78-05867A000100220024-9			
AREA (LANS) NO. 1 17N/055E	COUNTRY USSR	PROVINCE N. EUROPEAN RSFSR	PLACE MURMANSK OBLAST
GEOGRAPHIC COORDINATES		MAP REFERENCE	
TITLE [HIGH GROUND] EAST OF <del>RAILROAD</del> <del>SOUTH</del> <del>RAILROAD</del> RAILROAD TO MURMANSK.			
DATE OF PICTURE Aug 1952		SOURCE OF DATA 25X1C	
CLASSIFICATION S			
CAPTIONED BY FR			
Approved For Release 1999/09/09 : CIA-RDP78-05867A000100220024-9			
FORM NO. 60-53 SEP 1948		CAPTION REPORT	

CIA (PHOTO ACCESSION NO.)		LOT NO.		DATE	
103595		F-2751		AUG 1953	
Approved For Release 1999/09/09 : CIA-RDP78-05867A000100220024-9					
AREA (AMS NO.)	COUNTRY	PROVINCE	PLACE		
17N/	USSR/	EUROPEAN RFSR/	MURMANSK OBLAST		
GEOGRAPHIC COORDINATES			MAP REFERENCE		
TITLE					
RIVER NORTH OF KANDALAKSHA.					
DATE OF PICTURE		SOURCE OF			
Aug 1952		25X1C			
CLASSIFICATION					
S					
CAPTIONED BY					
FR					
Approved For Release 1999/09/09 : CIA-RDP78-05867A000100220024-9					
FORM NO. 80-53					
SEP 1948					
CAPTION REPORT					

CIA (PHOTO ACCESSION NO.) 100506		LOT NO. 8251	DATE 22 June 1953
Approved For Release 1999/09/09 : CIA-RDP78-05867A000100220024-9			
AREA (AMS NO.) 17N/USSR/N. EUROPEAN RSFSR	COUNTRY USSR	PROVINCE LENINGRAD	PLACE OBLAST
GEOGRAPHIC COORDINATES		MAP REFERENCE	
TITLE SVIR RIVER. PIERS OF DESTROYED BRIDGE ON LEFT. TUG BOAT TOWING BARGES. LOOKING EAST.			
DATE OF PICTURE Aug 1952		SOURCE OF PICTURE 25XTC	
CLASSIFICATION S			
CAPTIONED BY FR			
FORM NO. 60-53 SEP 1948			
Approved For Release 1999/09/09 : CIA-RDP78-05867A000100220024-9			
CAPTION REPORT			

CIA (PHOTO ACCESSION NO.) 103587		LOT NO.	DATE
Approved For Release 1999/09/09 : CIA-RDP78-05867A000100220024-9		5-22-51	Nov 1953
AREA (AMS/NO.)	COUNTRY	PROVINCE	PLACE
17N	USSR	N. EUROPEAN RSFSR	MURMANSK OBLAST, MURMANSK
GEOGRAPHIC COORDINATES		MAP REFERENCE	
68 58N 33 05E		C FILE	
TITLE			
THERMOELECTRIC <del>PLANT</del> HEAT AND POWER PLANT (TEIS).			
DATE OF PICTURE		SOURCE OF PICTURE	
Aug 1952		25X1C	
CLASSIFICATION			
3			
CAPTIONED BY			
Approved For Release 1999/09/09 : CIA-RDP78-05867A000100220024-9			
FORM NO. 80-53 SEP 1948		CAPTION REPORT	

CIA (PHOTO ACCESSION NO.)		LOT NO.		DATE	
103598		F-2254		21 MAY 1953	
Approved For Release 1999/09/09 : CIA-RDP78-05867A000100220024-9					
AREA (AM) NO. 1	COUNTRY	PROVINCE	PLACE		
17N/	USSR/N. EUROPEAN RSFSR/	MURMANSK OBLAST/	MURMANSK		
GEOGRAPHIC COORDINATES			MAP REFERENCE		
68 58N 33 05E			C FILE		
TITLE					
THERMAL ELECTRIC HEAT AND POWER PLANT (TETS)					
DATE OF PICTURE		SOURCE OF PICTURE			
Aug 1952		25X1C			
CLASSIFICATION					
S					
CAPTIONED BY			VERIFIED BY		
FR			Dew		
Approved For Release 1999/09/09 : CIA-RDP78-05867A000100220024-9					
FORM NO. 60-53					
SEP 1948					
CAPTION REPORT					

CIA (PHOTO) 103599		APPROVED FOR RELEASE 1999/09/09 : CIA-RDP78-05867A000100220024-9		1953
AREA (AMS NO. 1)	COUNTRY	PROVINCE	PLACE	
17N/USSR/N. EUROPEAN RSFSR	MURMANSK	OLAST	SHONGUY	
GEOGRAPHIC COORDINATES			MAP REFERENCE	
68 45 N 33 09 E			UAC 51	
TITLE				
ROAD BRIDGE UNDER CONSTRUCTION.				
DATE OF PICTURE		SOURCE OF		
Aug 1952		25X1C		
CLASSIFICATION				
S				
CAPTIONED BY				
Approved For Release 1999/09/09 : CIA-RDP78-05867A000100220024-9				
FORM NO. 60-53 SEP 1948				
CAPTION REPORT				

CIA (PHOTO) APPROVED FOR RELEASE 1999/09/09 : CIA-RDP78-05867A000100220024-9  
10360 2-225 9 Nov 1953 ✓

AREA (AMS NO.) 17N / USSR / N. EUROPEAN PROVINCE RSFSR / MURMANSK OBLAST / PLACE

GEOGRAPHIC COORDINATES MAP REFERENCE

TITLE ROAD BRIDGE JUST SOUTH OF MURMANSK.

DATE OF PICTURE Aug 1952 SOURCE OF 25X1C

CLASSIFICATION S  
CAPTIONED BY Approved For Release 1999/09/09 : CIA-RDP78-05867A000100220024-9



CIA INFO Approved For Release 1999/09/09 : CIA-RDP78-05867A000100220024-9		DATE	NOV 1953
AREA / IAMS NO. 1	COUNTRY	PROVINCE	PLACE
17N/USSR/N. EUROPEAN RSFSR/MURMANSK OBLAST			PULOZERO
GEOGRAPHIC COORDINATES		MAP REFERENCE	
68 22N 33 17E		N.I.S.	
TITLE			
MILITARY TRUCK (POSSIBLY RADAR) ON RAILROAD FLAT CAR. FROM ADJACENT TRAIN AT STATION.			
DATE OF PICTURE		SOURCE OF PICTURE	
Aug 1952		25X1C	
CLASSIFICATION			
S			
CAPTIONED BY		VERIFIED BY	
Approved For Release 1999/09/09 : CIA-RDP78-05867A000100220024-9		6102	
FORM NO. 80-53 SEP 1948		CAPTION REPORT	

CIA INFO Approved For Release 1999/09/09 : CIA-RDP78-05867A000100220024-9 103602 2-2237 1953

AREA (AMS NO.) 17N/USSR/N. EUROPEAN RSFSR PROVINCE MURMANSK OBLAST PLACE PULOZERO

GEOGRAPHIC COORDINATES 68 22N 33 17E MAP REFERENCE N15

TITLE MILITARY TRUCK (POSSIBLY RADAR) ON RAILROAD FLAT CAR. FROM ADJACENT TRAIN AT STATION.

DATE OF PICTURE AUG 1952 SOURCE OF PICTURE 25X1C

CLASSIFICATION S

CAPTIONED BY Approved For Release 1999/09/09 : CIA-RDP78-05867A000100220024-9

Approved For Release 1999/09/09 : CIA-RDP78-05867A000100220024-9 103603 E-229778-1 1953 C

AREA NAME NO. 17N/USSR/N.EUROPEAN RSFSR/MURMANSK OBLSI/KANDALAKSHA

GEOGRAPHIC COORDINATES 67 09N 32 26E MAP REFERENCE C FILE


TITLE SMALL TANK COVERED WITH TARPAULIN, SOUTH OF RAILROAD.

DATE OF PICTURE AUG 1952 SOURCE OF 25X1C

CLASSIFICATION S

CAPTIONED BY Approved For Release 1999/09/09 : CIA-RDP78-05867A000100220024-9

CIA (PHOTO ACCESSION NO.) <i>103684</i>		LOT NO. <i>5 225</i>	DATE <i>7 NOV 1952</i>
Approved For Release 1999/09/09 : CIA-RDP78-05867A000100220024-9			
AREA (AMS NO.) <i>6N</i>	COUNTRY <i>USSR</i>	PROVINCE <i>KARELO-FINNISH SSK</i>	PLACE <i>SEGEZHA</i>
GEOGRAPHIC COORDINATES <i>63 44 N 34 19 E</i>		MAP REFERENCE <i>N 15</i>	
TITLE <i>FROM RAILROAD STATION. LOOKING NORTHEAST.</i>			
DATE OF PICTURE <i>AUG 1952</i>		SOURCE OF PICTURE <i>25X1C</i>	
CLASSIFICATION <i>SECRET</i>			
CAPTIONED BY <i>FPR</i>		VERIFIED BY <i>[Signature]</i>	
Approved For Release 1999/09/09 : CIA-RDP78-05867A000100220024-9			
FORM NO. 60-53 SEP 1948			
CAPTION REPORT			

CIA PHOTO ACCESSION NO. <b>103605</b>		LOT NO. <b>E-2251</b>	DATE <b>3 NOV 1953</b>
AREA (ANSI) <b>6N</b> <small>Approved For Release 1999/09/09 : CIA-RDP78-05867A000100220024-9</small>			
GEOGRAPHIC COORDINATES <b>63 44N 34 19E</b>		PROVINCE <b>KARELO-FINNISH SSR</b>	PLACE <b>SEGEZHA</b>
TITLE <b>MARSHAL OF TANK ARMIES AND STAFF AT RAILROAD STATION.</b>		MAP REFERENCE <b>C FILE</b>	
DATE OF PICTURE <b>AUG 1952</b>	SOURCE OF PICTURE <b>25X1C</b>		
CLASSIFICATION <b>SECRET</b>			
CAPTIONED BY <b>FPR</b>	VERIFIED BY <i>[Signature]</i>		
<small>FORM NO. SEP 1948</small> <b>Approved For Release 1999/09/09 : CIA-RDP78-05867A000100220024-9</b>			
<b>CAPTION REPORT</b>			

CIA (PHOTO ACCESSION NO.)		LOT NO.		DATE	
103886		092251		3 NOV 1953	
Approved For Release 1999/09/09 : CIA-RDP78-05867A000100220024-9					
AREA (AWS NO.)	COUNTRY	PROVINCE	PLACE		
6N	USSR	KARELO-FINNI SH SSR	SEGEZHA		
GEOGRAPHIC COORDINATES			MAP REFERENCE		
63 44N 34 19E			C FILE		
TITLE					
MARSHAL OF TANK ARMIES AND STAFF					
AT RAILROAD STATION.					
DATE OF PICTURE		SOURCE OF PICTURE			
AUG 1952		25X1C			
[REDACTED]					
CLASSIFICATION					
SECRET					
CAPTIONED BY			VERIFIED BY		
FPA			[Signature]		
Approved For Release 1999/09/09 : CIA-RDP78-05867A000100220024-9					
FORM NO. 60-53		CAPTION REPORT			
SEP 1948					

CIA (PHOTO ACCESSION NO.) Approved For Release 1999/09/09 : CIA-RDP78-05867A000100220024-9		LOT NO.	DATE
AREA (AMS NO.) 6N	COUNTRY USSR	PROVINCE KARELO-FINNISH SSR	PLACE SEGEZHA
GEOGRAPHIC COORDINATES 63 44N 34 19E		MAP REFERENCE CF FILE	
TITLE ARTILLERY PIECE. FROM RAILROAD.			
DATE OF PICTURE AUG 1952		SOURCE OF PICTURE 25X1C	
CLASSIFICATION SECRET			
CAPTIONED BY FR		VERIFIED BY <i>[Signature]</i>	
Approved For Release 1999/09/09 : CIA-RDP78-05867A000100220024-9			
FORM NO. 60-53 SEP 1948		CAPTION REPORT	

Approved For Release 1999/09/09 : CIA-RDP78-05867A000100220024-9

CIA PHOTO ACCESSION NO. 103808 LOT NO. 2257

AREA (AMS NO.) 27N/USSR/N.EUROPEAN COUNTRY RSFSR PLACE MOSCOW OBLAST/MOSCOW (NR)

GEOGRAPHIC COORDINATES 55 45 N 37 25 E MAP REFERENCE C FILE

TITLE POSSIBLY KHIMKI Guided MISSILE PLANT AT 55 54 N 37 27 E.

DATE OF PICTURE Aug 1952 SOURCE OF PHOTO 25X1C

CLASSIFICATION S

CAPTIONED BY Approved For Release 1999/09/09 : CIA-RDP78-05867A000100220024-9

FORM NO. 60-53 SEP 1948 CAPTION REPORT



CIA PHOTO ACCESSION NO. 193705 Release 1999/09/09 : CIA-RDP78-05867A000100220024-9 DATE 1952/1953

AREA (AMS 49.1) 27N/055E/COUNTRY N. EUROPEAN RSFSR/PROVINCE MOSCOW OBLAST/PLACE KHIMKI RESERVOIR

GEOGRAPHIC COORDINATES 55 51 N 37 28 E MAP REFERENCE N15

TITLE ROAD BRIDGE IN BACKGROUND OVER MOSCOW-VOLGA CANAL AT NORTH END OF KHIMKI RESERVOIR.

DATE OF PICTURE AUG 1952 SOURCE OF PICTURE 25X1C

CLASSIFICATION S

CAPTIONED BY Approved For Release 1999/09/09 : CIA-RDP78-05867A000100220024-9

CIA PHOTO ACCESSION NO. 1 Approved For Release 1999/09/09 : CIA-RDP78-05867A000100220024-9		LOT NO. 522024-9	DATE 1953
AREA (AMS NO.) 7N/USSR/N.EUROPEAN	COUNTRY USSR	PROVINCE N.EUROPEAN	PLACE
GEOGRAPHIC COORDINATES		WAF REFERENCE	
TITLE UNLOCATED VISHNY VOLOCHER ROAD BRIDGE. FROM MOSCOW-LENINGRAD RAILROAD.			
DATE OF PICTURE Aug 1952		SOURCE AND SCALE 25X1C	
CLASSIFICATION S			
CAPTIONED BY AP		VERIFIED BY 100220024-9	
FORM NO. 60-53 SEP 1948		CAPTION REPORT	

CIA PHOTO APPROVED FOR RELEASE 1999/09/09 : CIA-RDP78-05867A000100220024-9  
103611 2-2-57 3 NOV 1953

AREA (AMS NO.) COUNTRY PROVINCE DISTRICT  
27N/USSR/N. EUROPEAN R.R. USSR/MOSCOW OBLAST/MOSCOW (NR)

GEOGRAPHIC COORDINATES MAP REFERENCE  
55 45 N 37 35 E C FILE

TITLE  
FROM MOSCOW - LENINGRAD RAILROAD.

DATE OF PICTURE SOURCE OF PICTURE  
Aug 1952 25X1C

CLASSIFICATION  
S

CAPTIONED BY APPROVED FOR RELEASE 1999/09/09 : CIA-RDP78-05867A000100220024-9

Approved For Release 1999/09/09 : CIA-RDP78-05867A000100220024-9

CIA PHOTO ACCESSION NO. 103812 LOT NO. E 254 DATE 3 NOV 1953

AREA (AMS NO.) 27N/USSR/N. EUROPEAN RSFSR/MOSCOW OBLAST / MOSCOW PROVINCE PLACE

GEOGRAPHIC COORDINATES 55 45N 37 35E MAP REFERENCE C FILE

TITLE FROM MOSCOW - LENINGRAD RAILROAD.

DATE OF PICTURE Aug 1952 SOURCE BY TYPE 25X1C

CLASSIFICATION S

CAPTIONED BY Approved For Release 1999/09/09 : CIA-RDP78-05867A000100220024-9

FORM NO. 60-53 SEP 1948 CAPTION REPORT