

103813

Approved For Release 1999/09/09 : CIA-RDP78-05867A000100220025-8

CIA PHOTO ACCESSION NO.	LOT NO.	DATE
103813	10220	1953

AREA (AMS NO.)	COUNTRY	PROVINCE	PLACE
17N	USSR	N. EUROPEAN RS	SR / LENINGRAD OBLAST

GEOGRAPHIC COORDINATES	MAP REFERENCE

TITLE

NEVA RIVER IN BACKGROUND. FROM
MOSCOW - LENINGRAD RAILROAD.

DATE OF PICTURE	SAMPLE OF FILM
Aug 1952	25X1C

CLASSIFICATION	
S	

CAPTIONED BY


Approved For Release 1999/09/09 : CIA-RDP78-05867A000100220025-8

FORM NO. 60-53 SEP 1948

CAPTION REPORT


CIA (PHOTO ACCESSION NO.)		LOT NO.		DATE	
Approved For Release 1999/09/09 : CIA-RDP78-05867A000100220025-8		103616		09-08-55	
AREA (AMS NO.)	COUNTRY	PROVINCE	PLACE		
6N	USSR	KARELO-FINNISH SSR	TOMITSY		
GEOGRAPHIC COORDINATES			MAP REFERENCE		
6150N 3420E			BGN		
TITLE					
RADAR TRUCKS AND EQUIPMENT. FROM RAILROAD TO MURMANSK.					
DATE OF PICTURE		SOURCE OF PICTURE			
AUG 1952		25X1C			
CLASSIFICATION					
SECRET					
CAPTIONED BY			VERIFIED BY		
FPR			[Signature]		
Approved For Release 1999/09/09 : CIA-RDP78-05867A000100220025-8					
FORM NO. 80-53 SEP 1948					
CAPTION REPORT					

CIA (PHOTO ACCESSION NO.)		LOT NO.		DATE	
103615		1000100220025-8		NOV 1952	
AREA (AMS NO.)		COUNTRY		PROVINCE	
6N		USSR		KARELO-FINNISH SSR	
GEOGRAPHIC COORDINATES		MAP REFERENCE		PLACE	
61 50N 34 20E		BGN		TOMITSY	
TITLE					
RADAR TRUCKS AND EQUIPMENT. FROM RAILROAD TO MURMANSK.					
DATE OF PICTURE		SOURCE OF PICTURE			
AUG 1952		25X1C			
CLASSIFICATION					
SECRET					
CAPTIONED BY			VERIFIED BY		
EBS			[Signature]		
FORM NO. Approved For Release 1999/09/09 · CIA-RDP78-05867A000100220025-8					
SEP 1948 60-53					
CAPTION REPORT					

CIA PHOTO ACCESSION NO. 1 103616		LOT NO. 5-2256	DATE Nov 20 1953
AREA LAWS Approved For Release 1999/09/09 : CIA-RDP78-05867A000100220025-3			
GEOGRAPHIC COORDINATES 55 38 N 37 35 E		PROVINCE EUROPEAN RSFSR / Moscow Oblast	PLACE ANINO (Chertanovo) Air field
TITLE For related views, see CIA 103616 thru 103619		MAP REFERENCE Air fields & Sea stations Vol 35	
DATE OF PICTURE MAY 1953		SOURCE OF PICTURE 25X1C	
CLASSIFICATION S			
CAPTIONED BY Wan		Wan	
FORM NO. 60 SEP 1948 Approved For Release 1999/09/09 : CIA-RDP78-05867A000100220025-8 CAPTION REPORT			


CIA PHOTO ACCESSION NO. 1	LOT NO.	DATE
103617	5092256	1953
AREA NAME	COUNTRY	PROVINCE
27N/USSR/N. European	RSSR/Moscow Oblast	ANINO (Chertanovo) Airfield
GEOGRAPHIC COORDINATES	MAP REFERENCE	
55 38 N 37 35 E	Airfields and Seaplane stations Vol 35	
TITLE		
For related views, see CIA 103618 thru CIA 103619		
DATE OF PHOTO	SOURCE OF PHOTO	
L1107 1953	25X1C	
CLASSIFICATION		
S		
CAPTURED BY	VERIFIED BY	
Wau	Pro	
FORM NO. 60.53	Approved For Release 1999/09/09 : CIA-RDP78-05867A000100220025-8	
SEP 1948	CAPTION REPORT	

CIA (PHOTO ACCESSION NO.)		LOT NO.		DATE	
103618		57256		1953	
Approved For Release 1999/09/09 : CIA-RDP78-05867A000100220025-8					
AREA (LAMS)	COUNTRY	PROVINCE	PLACE		
37 N	USSR	N. European RSFSR	Moscow Oblast	ANINO (Chertanovo) Airfield	
GEOGRAPHIC COORDINATES			MAP REFERENCE		
55 38 N 37 35 E			Airfields and Seaplane stations Vol 35		
TITLE					
For related views, see CIA 103616 thru CIA 103619					
DATE OF PICTURE		SOURCE OF PICTURE			
MAY 1953		25X1C			
CLASSIFICATION					
S					
CAPTIONED BY					
WAM					
Approved For Release 1999/09/09 : CIA-RDP78-05867A000100220025-8					
FORM NO. 60135		SEP 1948			
CAPTION REPORT					

CIA PHOTO ACCESSION NO. 103619		LOT NO.	DATE
AREA NAME 27N/USSR/N. European RSFSR/Moscow Oblast/Anino (Chertanovo) Airfield		PROVINCE	PLACE
GEOGRAPHIC COORDINATES 55 38 N 37 35 E		MAP REFERENCE Airfields and Seaplane Stations Vol 35	
TITLE For related views, see CIA 103616 thru CIA 103618.			
DATE OF PICTURE MAY 1953		SOURCE OF PICTURE 25X1C	
CLASSIFICATION S			
CAPTIONED BY Waw		Chertanovo	
FORM NO. 40 SEP 1948 Approved For Release 1999/09/09 : CIA-RDP78-05867A000100220025-8			
CAPTION REPORT			

Approved For Release 1999/09/09 : CIA-RDP78-05867A000100220025-8

53 C ✓

CIA PHOTO ACCESSION NO. 1 103620		LOT NO. E-2256	DATE NOV 27 1953	C
AREA NAME 27N/USSR/N.European RSFSR/Moscow Oblast		APPROVED FOR RELEASE 1999/09/09 : CIA-RDP78-05867A000100220025-8	PROVINCE	PLACE
GEOGRAPHIC COORDINATES		MAP REFERENCE		
TITLE Unidentified Unidentified plant on Moscow - Serpukhov road looking east. 1 1/2 km from Moscow				
DATE OF PICTURE MAY 1953	SOURCE OF PHOTO 25X1C			
CLASSIFICATION S				
CAPTIONED BY Waw	VERIFIED BY [Signature]			
FORM NO. 1 SEP 1946 Approved For Release 1999/09/09 : CIA-RDP78-05867A000100220025-8 CAPTION REPORT				

CIA PHOTO ACCESSION NO. 1 103621		LOT NO.	DATE
Approved For Release 1999/09/09 : CIA-RDP78-05867A000100220025-8		5102256	10022002583
AREA (AMS)	COUNTRY	PROVINCE	PLACE
27N/USSR/N.E. EUROPEAN RSFSR	Moscow Oblast		
GEOGRAPHIC COORDINATES		MAP REFERENCE	
TITLE			
Possible small arms plant on Moscow-Serpukhov road, 46 km south of Moscow. Looking west.			
DATE OF PICTURE		SOURCE OF PICTURE	
May 1953		25X1C	
CLASSIFICATION			
S			
CAPTIONED BY			
WOW			
FORM NO. 60-53 SEP 1948		Approved For Release 1999/09/09 : CIA-RDP78-05867A000100220025-8	
CAPTION REPORT			

CIA PHOTO ACCESSION NO. 103622		LOT NO.	DATE
Approved For Release 1999/09/09 : CIA-RDP78-05867A000100220025-8		C	
AREA NAME	COUNTRY	PROVINCE	PLACE
27N/USSR	N. European RSFSR	Moscow	Oblast
GEOGRAPHIC COORDINATES		MAP REFERENCE	
TITLE			
Unidentified plant Unidentified plant on Moscow - Serpukhov road, 29 1/2 km south of Moscow. Looking west. For related views, see CIA 103623 and 103624			
DATE OF PICTURE		SOURCE AGENCY	
MAY 1953		25X1C	
CLASSIFICATION		[REDACTED]	
S		[REDACTED]	
CAPTIONED BY		VERIFIED BY	
Ward		[Signature]	
FORM NO. 100-53 Approved For Release 1999/09/09 : CIA-RDP78-05867A000100220025-8			
SEP 1948 CAPTION REPORT			

CIA PHOTO ACCESSION NO. 1 103623		LOT NO.	DATE
AREA - IAMS Approved For Release 1999/09/09 : CIA-RDP78-05867A000100220025-8		PROVINCE	PLACE
27 N/USSR/N. European RSFSR/Moscow Oblast			
GEOGRAPHIC COORDINATE		MAP REFERENCE	
TITLE			
Unidentified plant on Moscow-Serpukhov road, 29 1/2 KM south of Moscow. Looking west. For related views see CIA 103623 AND 103624			
DATE OF PICTURE		SOURCE OF PICTURE	
MAY 1953		25X1C	
CLASSIFICATION			
S			
CAPTIONED BY			
Waw			
FORM NO. 60 Approved For Release 1999/09/09 : CIA-RDP78-05867A000100220025-8 SEP 1946 CAPTION REPORT			

CIA PHOTO ACCESSION NO. 103624		LOT NO. 0256	DATE 1953
Approved For Release 1999/09/09 : CIA-RDP78-05867A000100220025-8 C			
AREA (ANSI)	COUNTRY	PROVINCE	PLACE
27N	USSR/N. European RFSR	Moscow Oblast	
GEOGRAPHIC COORDINATES		MAP REFERENCE	
TITLE			
Unidentified plant on Moscow - Serpukhov road, 29 1/2 km south of Moscow. Looking west. For related views see CIA XXXXXXXXXX CIA 103622 AND 103623			
DATE OF PICTURE		SOURCE OF PHOTO	
MAY 1953		25X1C	
CLASSIFICATION			
S			
CAPTIONED BY			
Ward			
FORM NO. 100-33 Approved For Release 1999/09/09 : CIA-RDP78-05867A000100220025-8			
SEP 1948			
CAPTION REPORT			

CIA PHOTO ACCESSION NO. 1		LOT NO.	DATE
103685		F-2256	6 NOV 1953
AREA (AMS NO. COUNTY) 27N/USSR/N. EUROPEAN RSFSR/Moscow Oblast		PROVINCE	PLACE
GEOGRAPHIC COORDINATE		MAP REFERENCE	
TITLE			
2 Unidentified plants on Moscow-Serpukhov road, 72 km south of Moscow. Looking southeast. For related views, see CIA # 103626 and 103627.			
DATE OF PICTURE		SOURCE OF	
MAY 1953		25X1C	
CLASSIFICATION			
S			
CAPTIONED BY			
Wan			
FORM NO. 1 SEP 1948		Approved For Release 1999/09/09 : CIA-RDP78-05867A000100220025-0 CAPTION REPORT	

Approved For Release 1999/09/09 : CIA-RDP78-05867A000100220025-8

CIA PHOTO ACCESSION NO. 103625 LOT NO. 50256 DATE 10/22/53

AREA / AMS NO. 27N / USSR / N. European RSFSR / Moscow Oblast


GEOGRAPHIC COORDINATES / MAP REFERENCE

TITLE
2 unidentified plants on Moscow-Serpukhov road, 72 km south of Moscow. Looking Southeast. For related views, see CIA# 103625 and 103627.

DATE OF PICTURE MAY 1953 SOURCE OF 25X1C

CLASSIFICATION S
CAPTIONED BY WCHD

FORM NO. 1035 Approved For Release 1999/09/09 : CIA-RDP78-05867A000100220025-8
SEP 1948 CAPTION REPORT

CIA PHOTO ACCESSION NO. 103627		REF. NO.	DATE
Approved For Release 1999/09/09 : CIA-RDP78-05867A000100220025-8			C
AREA (AMS NO.)	COUNTRY	PROVINCE	PLACE
27N/USSR/N. European RFSR	Moscow Oblast		
GEOGRAPHIC COORDINATE		MAP REFERENCE	
TITLE			
2 unidentified plants on Moscow-Serpukhov road, 73-74 km south of Moscow. Looking northwest. For related views, see CIA # 103625 and 103626.			
DATE OF PICTURE		SOURCE OF PICTURE	
May 1953		25X1C	
CLASSIFICATION			
S			
CAPTIONED BY			
Wau			
FORM NO. 60-53 Approved For Release 1999/09/09 : CIA-RDP78-05867A000100220025-8			
SEP 1948 CAPTION REPORT			

CIA PHOTO ACCESSION NO. 1 **103628** LOT NO. **F-2256** DATE **10/22/53**

AREA (Approved For Release 1999/09/09 : CIA-RDP78-05867A000100220025003) **27N/USSR/European RSFSR/Moscow Oblast/Serpukhov (M)** C

GEOGRAPHIC COORDINATES **54 54 N 37 24 E** MAP REFERENCE **C-File**

TITLE **[Aerial Accrays and] Small plant in northern outskirts of town.**


For related view see CIA 103628 (Possibly light engineering or small assembly)

Use parenthesis on caption

DATE OF PICTURE **May 1953** SOURCE OF PICTURE **25X1C**

CLASSIFICATION **S**
CAPTIONED BY **Wan**

FORM NO. **Approved For Release 1999/09/09 : CIA-RDP78-05867A000100220025003**
SEP 1944 **CAPTION REPORT**

CIA PHOTO ACCESSION NO.	LOT NO.	DATE
103629	E-2256	6 NOV 1953
<small>Approved For Release 1999/09/09 : CIA-RDP78-05867A000100220025-8</small>		
AREA (NAME)	GEOGRAPHIC COORDINATES	
27N/USSR/NEUROPEAN (RSFSR)	Moscow Oblast / Serpukhov	
54 54 N 37 24 E	C-File	
TITLE	[Aerial Arrays and] Small (possibly light engineering or small assembly) plant in northern outskirts of town. For related view, see CIA 103628.	
DATE OF PICTURE	SOURCE OF PICTURE	
MAY 1953	25X1C	
CLASSIFICATION		
S		
CAPTIONED BY		
Wau		
FORM NO. 1	<small>Approved For Release 1999/09/09 : CIA-RDP78-05867A000100220025-8</small>	
SEP 1946	CAPTION REPORT	

103630

LOT NO.

E-2256

DATE

AREA-TAMS NO.

27A/USSR/

COUNTRY

Approved For Release 1999/09/09 : CIA-RDP78-05867A000100020025-8

6-16-1953

C

GEOGRAPHIC COORDINATES

EUROPEAN USSR / Moscow Oblast

PLACE

TITLE

New road 49 1/2 km south of Moscow, west at right angles to MAIN road. ~~W~~ Moscow-Tula railroad crossing.

DATE OF PICTURE

MAY 1953

SOURCE OF

25X1C

CLASSIFICATION

S

CAPTIONED BY

Wen

FORM NO. 60-53
SEP 1948

Approved For Release 1999/

Approved For Release 1999/09/09 : CIA-RDP78-05867A000100220025-8

CIA PHOTO ACCOUNT NO. 103631 DATE 6 NOV 1953 C

AREA TAWS NO. 27N / LISSR / N. European RSFC / Moscow Oblast PROVINCE MAP REFERENCE


TITLE 2 unidentified plants 71 km ~~km~~ south of Moscow. 4 radio masts in background. Looking southeast.

DATE OF PICTURE MAY 1953 SOURCE OF SUBJECT 25X1C 25X1C

CLASSIFICATION Approved S
WAW
Approved For Release 1999/09/09 : CIA-RDP78-05867A000100220025-8
CAPTION REPORT

CIA PHOTO ACCESSION NO. 1 103632	LOF NO. F-2256	DATE 6 NOV 1953	C
Approved For Release 1999/09/09 : CIA-RDP78-05867A000100220025-8			
AREA (COUNTRY, PROVINCE, DISTRICT, COUNTY, TOWNSHIP, PLACE) 27 N/USSR / N. European RSFSR / Moscow Oblast			
GEOGRAPHIC COORDINATES		MAP REFERENCE	
TITLE Possible small arms plant 46 km south of Moscow. Looking west. For related views, see CIA 103633 and 103634 North			
DATE OF PICTURE MAY 1953		SOURCE OF PICTURE 25X1C	
CLASSIFICATION S			
CAPTIONED BY Ward		VERIFIED BY Ward	
FORM NO. 103633 Approved For Release 1999/09/09 : CIA-RDP78-05867A000100220025-8 SEP 1948 CAPTION REPORT			


CIA PHOTO ACCESSION NO. 1		LOT NO.	DATE
102623		509/89	6 NOV 1953 C
AREA (AMS NO.)	COUNTRY	PROVINCE	PLACE
27N/USSR/N. EUROPEAN RSFSR		Moscow Oblast	
GEOGRAPHIC COORDINATES		MAP REFERENCE	
TITLE			
Possibly small arms plant 46 km south of Moscow.			
Looking west to north. For related views see CIA 103632 and 103634			
DATE OF PICTURE		SOURCE OF	
MAY 1953		25X1C	
CLASSIFICATION		[REDACTED]	
S			
CAPTIONED BY		WRITTEN BY	
[REDACTED]		[REDACTED]	
FORM NO. 103632			
Approved For Release 1999/09/09 : CIA-RDP78-05867A000100220025-8			
SEP 1948 60-53			
CAPTION REPORT			

CIA PHOTO ACCESSION NO. 1 103634		LOT NO. F-2286	DATE 6/10/53
AREA (AMS) 27N/11SSR/N. EUROPEAN (RSFSE)		PROVINCE Moscow Oblast	PLACE 1953
GEOGRAPHIC COORDINATES		MAP REFERENCE	
TITLE Possible small arms plant 46KM south of Moscow on Moscow-Serpykhov road. Looking northwest. For related views, see CIAs 103632 and 103633.			
DATE OF PICTURE MAY 1953	SOURCE OF PICTURE 25X1C		
CLASSIFICATION S			
CAPTIONED BY Wau	VERIFIED BY me		
FORM NO. 60 SEP 1948	Approved For Release 1999/09/09 : CIA-RDP78-05867A000100220025-8		
CAPTION REPORT			

CIA PHOTO ACCESSION NO. 1 103635		LOT NO.	DATE
Approved For Release 1999/09/09 : CIA-RDP78-05867A000100220025-8		5709/09	8 NOV 1953
AREA (AMS, N.P.)	COUNTRY	PROVINCE	PLACE
27 N/USSR	N. European RSESR	Moscow Oblast	Podolsk
GEOGRAPHIC COORDINATES		MAP REFERENCE	
55 23N 37 30 E		C-File	
TITLE			
DATE OF PICTURE		SOURCE OF PICTURE	
MAY 1953		25X1C	
CLASSIFICATION			
S			
CAPTIONED BY		VERIFIED BY	
WAW		me	
FORM NO. 103635 Approved For Release 1999/09/09 : CIA-RDP78-05867A000100220025-8			
SEP 1946			
CAPTION REPORT			

CIA PHOTO ACCESSION NO. 1	LOT NO.	DATE
103626	2256	11/21/53
AREA (LANS NO.)	COUNTRY	PROVINCE
27 N	USSR	Moscow Oblast
GEOGRAPHIC COORDINATES	MAP REFERENCE	PLACE
55 23 N 37 30 E	C-File	Podolsk
TITLE	Probably plant with 5 preheating furnaces and wooden water tower.	
DATE OF PICTURE	SOURCE OF PICTURE	
MAY 1953	25X1C	
CLASSIFICATION	[REDACTED]	
CAPTIONED BY	VERIFIED BY	
Wau	[Signature]	
FORM NO. 60 SEP 1948	Approved For Release 1999/09/09 : CIA-RDP78-05867A000100220025-8	
CAPTION REPORT		

CIA PHOTO ACCESSION NO. 103637		LOT NO. 5905	DATE 10/22/53
Approved For Release 1999/09/09 : CIA-RDP78-05867A000100220025-8			
AREA (AMS NO.)	COUNTRY	PROVINCE	PLACE
27N	USSR/N. European RSFSR	Moscow Oblast	Yerdenevo
GEOGRAPHICAL COORDINATES		MAP REFERENCE	
54 55N 36 28		Map Br	
TITLE			
Decimetric relay station.			
DATE OF PICTURE		SOURCE OF PICTURE	
March 1953		25X1C	
CLASSIFICATION			
S			
CAPTIONED BY		VERIFIED BY	
WJH		NS	
Approved For Release 1999/09/09 : CIA-RDP78-05867A000100220025-8			
FORM NO. 60-53 SEP 1948			
CAPTION REPORT			

CIA (PHOTO ACCESSION NO.) 103638	LOT NO. 57-225B	DATE NOV 20 1953
AREA (AMS) Approved For Release 1999/09/09 : CIA-RDP78-05867A000100220025-8		
GEOGRAPHIC COORDINATES 27N/USSR/N. European RSFSR/Moscow Oblast/BALABANOVO (NR) 55 12 N 36 38 E		PROVINCE PLACE MAP REFERENCE C-File
TITLE Tent camp, Searchlight similar to British 150cm. From railroad		
DATE OF PICTURE March 1953	SOURCE OF PHOTO 25X1C	
CLASSIFICATION S		
CAPTIONED BY waw		
FORM NO. 60 Approved For Release 1999/09/09 : CIA-RDP78-05867A000100220025-8 SEP 1948 60 CAPTION REPORT		

CIA PHOTO ACCESSION NO. 1
103639
LOT NO. 502258
DATE 19 NOV 1953

AREA (AMS NO.) 7N
Approved For Release 1999/09/08 : CIA-RDP78-05867A000100220025-8
PROVINCE USSR UKRAINIAN SSR
PLACE KIEV (NE) C

GEOGRAPHIC COORDINATES
50 27 N 30 32 E
MAP REFERENCE C-File

TITLE
Railroad yards southwest of town.

DATE OF PICTURE March 1953
SOURCE OF PICTURE 25X1C


CLASSIFICATION S
CAPTURED BY WAW

FORM NO. 80 SEP 1948
Approved For Release 1999/09/08 : CIA-RDP78-05867A000100220025-8
CAPTION REPORT


CIA PHOTO ACCESSION NO. 1 103640	LOT NO. E-2258	DATE MOV 22 00 25 53
AREA IAMS 4N	Approved For Release 1999/09/09 : CIA-RDP78-05867A000100220025-8	C
GEOGRAPHIC COORDINATES 51 44N 31 42E	PROVINCE UKRAINIAN SSR	PLACE Konotop (Nr)
TITLE SECRET Southwest of city. Tu-4 AIRPLANE IN DISTANCE FROM RAILROAD.	MAP REFERENCE C-File	
DATE OF PICTURE March 1953	SOURCE OF 25XTC	
CLASSIFICATION S		
CAPTIONED BY WAW		
FORM NO. 60 SEP 1948	Approved For Release 1999/09/09 : CIA-RDP78-05867A000100220025-8	
CAPTION REPORT		


CIA PHOTO ACCESSION NO. 1 103641		LOT NO. 5205	DATE NOV 7 1953
Approved For Release 1999/09/09 : CIA-RDP78-05867A000100220025-8			
AREA TAMS NO. 4N	COUNTRY USSR	PROVINCE UKRAINIAN SSR	PLACE Konotop
GEOGRAPHIC COORDINATES 51 44N 31 42E		MAP REFERENCE C-File	
TITLE New road railroad station.			
DATE OF PICTURE March 1953		SOURCE OF PHOTO 25X10	
CLASSIFICATION S			
CAPTURED BY Wau		VERIFIED BY [Signature]	
FORM NO. 60-54 Approved For Release 1999/09/09 : CIA-RDP78-05867A000100220025-8			
SEP 1948 CAPTION REPORT			

CIA PHOTO ACCESSION NO. 1 103642	LOT NO. 502358	DATE 9 NOV 1953	C
Approved For Release 1999/09/09 : CIA-RDP78-05867A000100220025-8			
AREA IAMS 4N	LISSR	PROVINCE UKRAINIAN SSR	PLACE Kiev
GEOGRAPHIC COORDINATES 50 27 N 30 32 E		MAP REFERENCE C-File	
TITLE Factory in northeast [Kiev] station area. From railroad.			
DATE OF PICTURE March 1953	SOURCE OF PICTURE 25X1C		
CLASSIFICATION S			
CAPTIONED BY Wau			
FORM NO. 60-1 SEP 1948			
Approved For Release 1999/09/09 : CIA-RDP78-05867A000100220025-8			
CAPTION REPORT			

CIA PHOTO ACCESSION NO. 103643		LOT NO. E-2258	DATE 10/22/1953
AREA (LATS AND LONGS) 4N	COUNTRY USSR	PROVINCE UKRAINIAN SSR	CITY Kiev
GEOGRAPHIC COORDINATES 50 27N 30 32E		MAP REFERENCE C-File	
TITLE Northeast [Kiev] station area. Thermal power plant. From railroad.			
DATE OF PICTURE MARCH 1953		SOURCE OF PICTURE 25X1C	
CLASSIFICATION S			
CAPTURED BY WOU		DEVELOPED BY [Signature]	
FORM NO. Approved For Release 1999/09/09 : CIA-RDP78-05867A000100220025-8			
SEP 1948 60-53 CAPTION REPORT			

CIA PHOTO ACQUISITION NO.	103644	LOT NO.	F-2258	DATE	5/25/53
AREA (AMS NO.)	Approved For Release 1999/09/09 : CIA-RDP78-05867A000100220025-8	COUNTRY	USSR	PROVINCE	UKRAINIAN SSR
GEOGRAPHIC COORDINATES					
TITLE	Road bridge east of Kiev. From railroad.				
DATE OF PICTURE	March 1953	SOURCE OF PICTURE	25X1C		
CLASSIFICATION	S				
CAPTIONED BY	WAW				
FORM NO. SEP 1948 60-53	Approved For Release 1999/09/09 : CIA-RDP78-05867A000100220025-8				
	CAPTION REPORT				

CIA PHOTO ACCESSION NO. 1 103645	LOT NO. F-22513	DATE 1000100220025-8	C
AREA (AMS NO.) 27N/115SR	Approved For Release 1999/09/09 : CIA-RDP78-05867A000100220025-8	PROVINCE N. EUROPEAN RSFSR	PLACE Moscow Oblast
GEOGRAPHIC COORDINATES	MAP REFERENCE		
TITLE Bridge [to] east of Chimiokino, Between Malovaya-Slavets and Balabandvo. From railroad.			
DATE OF PICTURE March 1953	SOURCE OF PICTURE 25X10		
CLASSIFICATION S			
CAPTIONED BY WAW	APPROVED BY WAW		
FORM NO. 60-53 SEP 194A	Approved For Release 1999/09/09 : CIA-RDP78-05867A000100220025-8 CAPTION REPORT		

CIA PHOTO ACCESSION NO. 1 103646		LOT NO. E-2258 2253	DATE NOV 1953
AREA NAME 27N / USSR / N. European RSFSR / Moscow Oblast		COUNTRY USSR	PROVINCE M. BALABANOVO
GEOGRAPHIC COORDINATE 55 12 N 36 38 E		MAP REFERENCE WAC 167	
TITLE Tent CAMP. From railroad.			
DATE OF PICTURE March 1953		SOURCE OF PICTURE 25X1C	
CLASSIFICATION S			
CAPTIONED BY Wau		VERIFIED BY hpb	
FORM NO. 60-104 Approved For Release 1999/09/09 : CIA-RDP78-05867A000100220025-8 SEP 1948 CAPTION REPORT			

CIA PHOTO ACCESSION NO. 1 103647		LOT NO.	DATE
AREA: TAMS 4N		COUNTRY: USSR	PROVINCE: UKRAINIAN SSR
GEOGRAPHIC COORDINATES: 50 27 N 30 32 E		PLACE: KIEV	MAP REFERENCE: C-File
TITLE: Thermal power station from railroad. Looking Northwest			
DATE OF PICTURE: March 1953		SOURCE OF PICTURE: 25X1C	
CLASSIFICATION: S			
CAPTIONED BY: WMD			
FORM NO. 100-44 SEP 1948			

Approved For Release 1999/09/09 : CIA-RDP78-05867A000100220025-8


CAPTION REPORT

CIA PHOTO ACCESSION NO. 1 103648		LOT NO. 502250	DATE 1022002583	C
Approved For Release 1999/09/09 : CIA-RDP78-05867A000100220025-8				
AREA (AMS) 4N	COUNTRY USSR	PROVINCE UKRAINIAN SSR	PLACE Kiev	
GEOGRAPHIC COORDINATES 50 27 N 30 32 E		MAP REFERENCE C-File		
TITLE NorthEast [Kiev] Station Area. Storage building. From railroad.				
DATE OF PICTURE March 1953		SOURCE OF PICTURE 25X1C		
CLASSIFICATION S				
CAPTIONED BY WAW		VERIFIED BY <i>[Signature]</i>		
FORM NO. 60-53 SEP 1948				
Approved For Release 1999/09/09 : CIA-RDP78-05867A000100220025-8				
CAPTION REPORT				

CIA PHOTO ACCESSION NO. 1 103649		LOT NO. E 2250 2353	DATE NOV 1953	C
Approved For Release 1999/09/09 : CIA-RDP78-05867A000100220025-8				
AREA (AMS NO.) 4N	COUNTRY USSR	PROVINCE UKRAINIAN SSR	PLACE Odessa	
GEOGRAPHIC COORDINATES 46 29 N 30 44 E		MAP REFERENCE C-File		
TITLE Oil storage tanks from railroad.				
DATE OF PICTURE March 1953		SOURCE OF PICTURE 25X1C		
CLASSIFICATION S				
CAPTIONED BY Ward		VERIFIED BY <i>[Signature]</i>		
FORM NO. 60-55 SEP 1948				
Approved For Release 1999/09/09 : CIA-RDP78-05867A000100220025-8 CAPTION REPORT				

CIA PHOTO ACCESSION NO. 1 103650		LOT NO.	DATE
AREA (ANSI) 4N		PROVINCE USSR	PLACE UKRAINIAN SSR ODESSA
GEOGRAPHIC COORDINATES 46 29 N 30 44 E		MAP REFERENCE C-File	
TITLE Oil storage tanks from railroad.			
DATE OF PICTURE March 1957		SOURCE OF PICTURE	
CLASSIFICATION S			
CAPTIONED BY WAW			
FORM NO. 6 SEP 1948			

Approved For Release 1999/09/09 : CIA-RDP78-05867A000100220025-8

CIA PHOTO ACCESSION NO. 1 103651		LOT NO.	DATE
AREA (AMS NO.) 4A		F-22502253	5 NOV 1953
Approved For Release 1999/09/09 : CIA-RDP78-05867A000100220025-8			
GEOGRAPHIC COORDINATES 50 19N 32 31 E		USSR	UKRAINIAN SSR Piryatin
TITLE Water tower.		MAP REFERENCE FILE WAC 233	
DATE OF PICTURE March 1953		SOURCE OF PICTURE 25X1C	
CLASSIFICATION S			
CAPTIONED BY Waw		Dez	
FORM NO. 60, 53 SEP 1948			
Approved For Release 1999/09/09 : CIA-RDP78-05867A000100220025-8			
CAPTION REPORT			

Approved For Release 1999/09/09 : CIA-RDP78-05867A000100220025-8		LOT NO.	2502253	DATE	5 NOV 1953
CIA PHOTO NO.	103652	COUNTRY	USSR	PLACE	Krynotop
AREA (AMS NO.)	4N	MAP REFERENCE	C-File		
GEOGRAPHIC COORDINATES		51 44N 31 42 E			
TITLE Water tower. From railroad.					
DATE OF PICTURE		SOURCE OF PICTURE			
March 1953		25X1C			
CLASSIFICATION		[REDACTED]			
S		[REDACTED]			
Approved For Release 1999/09/09 : CIA-RDP78-05867A000100220025-8					
FORM NO. 60-53 SEP 1948					

CAPTION REPORT

CIA (PHOTO ACCESSION NO.)		LOT NO.	DATE	
Approved For Release 1999/09/09 : CIA-RDP78-05867A000100220025-8		2288	5/1/53	
AREA (AMS NO.)	COUNTRY	PROVINCE	PLACE	
28N	USSR	S. EUROPEAN	RSFSR	
GEOGRAPHIC COORDINATES		MAP REFERENCE		
TITLE				
VOLGA-DON CANAL. PUMPING STATION.				
DATE OF PICTURE	SOURCE			
July 1952	[REDACTED]			
CLASSIFICATION				
S/U500				
CAPTIONED BY		VERIFIED BY		
DK		nez		
Approved For Release 1999/09/09 : CIA-RDP78-05867A000100220025-8				
FORM NO. 60-53 SEP 1948		CAPTION REPORT		

CIA I PHOTO ACCESSION NO. 1		LOT NO.	DATE	
Approved For Release 1999/09/09 : CIA-RDP78-05867A000100220025-8		28N	S. EUROPEAN	25X1C
AREA IAMS NO. 1	COUNTRY	PROVINCE	PLACE	
28N	USSR	S. EUROPEAN	RSSSR	
GEOGRAPHIC COORDINATES		MAP REFERENCE		
TITLE				
VOLGA-DON CANAL				
DATE OF PICTURE		SOURCE OF PICTURE		
July 1952		[REDACTED]		
CLASSIFICATION				
S/0500				
CAPTIONED BY		VERIFIED BY		
DK		[Signature]		
Approved For Release 1999/09/09 : CIA-RDP78-05867A000100220025-8				
FORM NO. 60-53 SEP 1948				
CAPTION REPORT				

<small>PHOTO ACCESSION NO.</small> Approved For Release 1999/09/09 : CIA-RDP78-05867A000100220025-8		<small>LOT NO.</small> 11365	<small>DATE</small> 1952
<small>AREA (AMS NO.)</small> 28N	<small>COUNTRY</small> USSR	<small>PROVINCE</small> S. EUROPEAN RSFR	<small>PLACE</small> C
<small>GEOGRAPHIC COORDINATES</small>		<small>MAP REFERENCE</small>	
<small>TITLE</small> VOLGA-DON CANAL. PUMPING STATION.			
<small>DATE OF PICTURE</small> July 1952			
<small>SOURCE OF</small> 25X1C			
<small>CLASSIFICATION</small> S/US00			
<small>CAPTIONED BY</small> DT		<small>VERIFIED BY</small> [Signature]	
<small>FORM NO. 80-53</small> Approved For Release 1999/09/09 : CIA-RDP78-05867A000100220025-8			
<small>SEP 1948</small> CAPTION REPORT			

A (PHOTO ACCESSION NO.)		LOT NO.	DATE
Approved For Release		1999/09/09	CIA-RDP78-05867A000100220025-8 953
AREA (AMS NO.)	COUNTRY	PROVINCE	PLACE
28N	USSR	S.E. EUROPEAN RSFSR	
GEOGRAPHIC COORDINATES		MAP REFERENCE	
TITLE			
VOLGA-DON CANAL - PUMPING STATION.			
25X1C			
DATE OF PICTURE	SOURCE OF PICTURE		
JULY 1952	[REDACTED]		
CLASSIFICATION			
S/U500			
CAPTIONED BY		VERIFIED BY	
Approved For Release		1999/09/09 : CIA-RDP78-05867A000100220025-8	
FORM NO. 60-83 SEP 1948			
CAPTION REPORT			

CIA PHOTO ACCESSION NO. 1 103650		LOT NO. 1999/09/09 : CIA-RDP78-05867A000100220025-8	DATE 1952
AREA NAME NO. 1 28 N		COUNTRY USSR	PROVINCE S. EUROPEAN RSAR
GEOGRAPHIC COORDINATES		MAP REFERENCE	
TITLE VOLGA-DON CANAL. LOCK ON Tsimlyanskaya SEA.			
DATE OF PICTURE July 1952			
SOURCE OF PICTURE [REDACTED]			
CLASSIFICATION S/USOO			
CAPTIONED BY [REDACTED]		VERIFIED BY [REDACTED]	
FORM NO. 60-53 SEP 1948			


Approved For Release 1999/09/09 : CIA-RDP78-05867A000100220025-8


25X1C

Approved For Release 1999/09/09 : CIA-RDP78-05867A000100220025-8

CAPTION REPORT


CIA (PHOTO ACCESSION NO.)		LOT NO.	DATE
Approved For Release 1999/09/09 : CIA-RDP78-05867A000100220025-8		10289	100220025-8 1953
AREA (ANS NO.)	COUNTRY	PROVINCE	PLACE
28N	USSR	S. EUROPEAN RSFR	
GEOGRAPHIC COORDINATES		MAP REFERENCE	
TITLE			
VOLGA-DON CANAL. Tsimlyanskaya			
SPILL-WAY.			
25X1C			
DATE OF PICTURE	SOURCE OF PHOTOGRAPH		
July 1952	[REDACTED]		
CLASSIFICATION			
S/USO			
CAPTIONED BY		VERIFIED BY	
Approved For Release 1999/09/09 : CIA-RDP78-05867A000100220025-8		[Signature]	
FORM NO. 60-53 SEP 1948			
CAPTION REPORT			

CIA (PHOTO ACCESSION NO.) Approved For Release 1999/09/09 : CIA-RDP78-05867A000100220025-8		LOT NO. 2280	DATE Nov-1953
AREA (AMS NO.) 28N/USSR/S.	COUNTRY EUROPEAN RS/SR	PROVINCE ROSTOV	PLACE OBLAST/TSIMLYANSK
GEOGRAPHIC COORDINATES 47:40N 42:10E		MAP REFERENCE C-FILE	
TITLE HYDROELECTRIC POWER PLANT.			
25X1C			
DATE OF PICTURE JULY, 1952	SOURCE 		
CLASSIFICATION SECRET/USOO			
CAPTIONED BY Approved For Release 1999/09/09 : CIA-RDP78-05867A000100220025-8		VERIFIED BY	
FORM NO. 80-53 SEP 1948			
CAPTION REPORT			


CIA (PHOTO ACCESSION NO.) 103663		LOT NO.	DATE
Approved For Release 1999/09/09 : CIA-RDP78-05867A000100220025-8		128753	1953
AREA (AMS NO.) 6G	COUNTRY NIGERIA	PROVINCE	PLACE CALABAR
GEOGRAPHIC COORDINATES 04:57N 08:20E		MAP REFERENCE TIME 1742	
TITLE MOORING LOCATION IN CROSS RIVER. VESSELS APPROACH FROM DOWNRIVER (LEFT), AROUND BOLLY IN CENTER BACKGROUND, ANCHOR AT BOLLY IN FOREGROUND.			
25X1C			
DATE OF PICTURE May 1953	SOURCE OF PICTURE 		
CLASSIFICATION R			
CAPTIONED BY EF		VERIFIED BY	
Approved For Release 1999/09/09 : CIA-RDP78-05867A000100220025-8			
FORM NO. 60-53 SEP 1948			
CAPTION REPORT			

CIA (PHOTO ACCESSION NO.)		LOT NO.		DATE	
Approved For Release 1999/09/09 : CIA-RDP78-05867A000100220025-8		5		MAY 1953	
AREA (AMS NO.)	COUNTRY	PROVINCE	PLACE		
GG	NIGERIA		ALABAC		
GEOGRAPHIC COORDINATES			MAP REFERENCE		
04:57N 08:30E			TIMES 542.		
TITLE					
RIVERSIDE JETTY AT FOOT OF RIDGE. WEEKLY BOAT FROM FERNANDO PO AT LEFT JETTY. DEPARTMENT OF MARINE RIVER CRAFT IN FOREGROUND. DIRECTION UP RIVER.					
25X1C					
DATE OF PICTURE		SOURCE OF PICTURE			
May 1953		[REDACTED]			
CLASSIFICATION					
R					
CAPTIONED BY			VERIFIED BY		
[REDACTED]			[REDACTED]		
Approved For Release 1999/09/09 : CIA-RDP78-05867A000100220025-8					
FORM NO. 60-53 SEP 1946					
CAPTION REPORT					

CIA (PHOTO ACCESSION NO.)		LOT NO.		DATE	
Approved For Release 1999/09/09 : CIA-RDP78-05867A000100220025-8		Approved For Release 1999/09/09 : CIA-RDP78-05867A000100220025-8		1953	
AREA (AMS NO.)	COUNTRY	PROVINCE	PLACE		
6G	NIGERIA		ALABAR		
GEOGRAPHIC COORDINATES		MAP REFERENCE			
04:57N 08:30E		TIMES GAR.			
TITLE					
PORT AREA. WHARVES SUITABLE FOR ONLY SMALL OCEAN-					
GOING VESSELS AND RIVER CRAFT. DIRECTION DOWN-					
RIVER.					
25X1C					
DATE OF PICTURE	SOURCE OF PICTURE				
May 1953	[REDACTED]				
CLASSIFICATION					
B					
CAPTIONED BY			VERIFIED BY		
EJ					
Approved For Release 1999/09/09 : CIA-RDP78-05867A000100220025-8					
FORM NO. 60-53 SEP 1948					
CAPTION REPORT					

CIA (PHOTO ACCESSION NO.) 103657		LOT NO.	DATE
Approved For Release 1999/09/09 : CIA-RDP78-05867A000100220025-8			
AREA (AMS NO.) 69	COUNTRY NIGERIA	PROVINCE	PLACE PORT HARCOURT
GEOGRAPHIC COORDINATES 04:40 N 07:10 E		MAP REFERENCE C-FILE	
TITLE MARINE DEPARTMENT SHIPWAY AT LOCKYARD CREEK, FOR SERVICING RIVER CRAFT			
25X1C			
DATE OF PICTURE May 1953	SOURCE OF PICTURE 		
CLASSIFICATION R			
CAPTIONED BY Eti		VERIFIED BY	
Approved For Release 1999/09/09 : CIA-RDP78-05867A000100220025-8			
FORM NO. 60-53 SEP 1948			
CAPTION REPORT			

CIA (PHOTO ACCESSION NO.) 118868		LOT NO.		DATE	
Approved For Release 1999/09/09 : CIA-RDP78-05867A000100220025-8					
AREA (AMS NO.)	COUNTRY	PROVINCE	PLACE		
CG	NIGERIA		PORT HARCOURT		
GEOGRAPHIC COORDINATES		MAP REFERENCE			
04:40N 07:10E		O-FILE			
TITLE					
MARINE DEPARTMENT SHIPWAY AT LOCKYARD CREEK.					
FOR SERVICING RIVER CRAFT.					
DATE OF PICTURE		SOURCE OF PICTURE			
May 1953		25X1C			
CLASSIFICATION					
B					
CAPTIONED BY			VERIFIED BY		
E. J. ...					
Approved For Release 1999/09/09 : CIA-RDP78-05867A000100220025-8					
FORM NO. 60-53 SEP 1948		CAPTION REPORT			

CIA (PHOTO ACCESSION NO.) 107660		LOT NO.	DATE	C
Approved For Release 1999/09/09 : CIA-RDP78-05867A000100220025-8				
AREA (AMS NO.) GG	COUNTRY NIGERIA	PROVINCE	PLACE PORT HARBOUR	
GEOGRAPHIC COORDINATES 04:40N 07:10E		MAP REFERENCE H C FILE		
TITLE PORT AREA. COAL STORAGE. BUNKER. WORKERS LOADING COAL ON SHIP DIRECTLY FROM RAILROAD CAR.				
25X1C				
DATE OF PICTURE 100y, 1953	SOURCE OF PICTURE 			
CLASSIFICATION B				
CAPTIONED BY Eaf		VERIFIED BY		
Approved For Release 1999/09/09 : CIA-RDP78-05867A000100220025-8				
FORM NO. 60-53 SEP 1948				
CAPTION REPORT				

Approved For Release 1999/09/09 : CIA-RDP78-05867A000100220025-8

CIA (PHOTO ACCESSION NO.)		LOT NO.		DATE
Approved For Release 1999/09/09 : CIA-RDP78-05867A000100220025-8				
AREA (AMS NO.)	COUNTRY	PROVINCE	PLACE	
6G	NIGERIA		FORT HARCOURT	
GEOGRAPHIC COORDINATES			MAP REFERENCE	
04:40N 07:10E			C. FILE	
TITLE				
PORT AREA. GASOLINE-ELECTRIC MOBILE CRANE 3 TO 5 TON CAPACITY UTILIZED IN OPEN STACKING AREA.				
DATE OF PICTURE		SOURCE OF PICTURE		
May 1953		25X1C		
CLASSIFICATION				
R				
CAPTIONED BY			VERIFIED BY	
Approved For Release 1999/09/09 : CIA-RDP78-05867A000100220025-8				
FORM NO. 60-53 SEP 1948				
CAPTION REPORT				

CIA (PHOTO ACCESSION NO.)		LOT NO.		DATE
103677		Approved For Release 1999/09/09 : CIA-RDP78-05867A000100220025-8		1953
AREA (AMS NO.)	COUNTRY	PROVINCE	PLACE	
6G	NIGERIA		PORT HARCOURT	
GEOGRAPHIC COORDINATES		MAP REFERENCE		
04:40N 07:10E		C-FILE		
TITLE				
PORT AREA. WAREHOUSE, TRUCK HAULING PALM KERNELS				
IN BAGS, RAILWAY CARS UNLOADING HIDES.				
25X1C				
DATE OF PICTURE	SOURCE OF PICTURE			
MAY, 1953	[REDACTED]			
CLASSIFICATION				
R				
CAPTIONED BY		VERIFIED BY		
Self		Approved For Release 1999/09/09 : CIA-RDP78-05867A000100220025-8		
FORM NO. 60-53 SEP 1948				
CAPTION REPORT				

CIA (PHOTO ACCESSION NO.)		LOT NO.	DATE	
Approved For Release 1999/09/09 : CIA-RDP78-05867A000100220025-8				C
AREA (AMS NO.)	COUNTRY	PROVINCE	PLACE	
6G	NIGERIA		FORT HARDCOURT	
GEOGRAPHIC COORDINATES		MAP REFERENCE		
04:40 N 07:10 E		C-FILE		
TITLE				
PORT AREA. WAREHOUSE. RAILWAY SPUR; SHIP BERTH- ED AT WHARF; STACKING AREA, UNUSABLE IN WET WEATHER.				
25X1C				
DATE OF PICTURE	SOURCE OF PICTURE			
MAY 1953	[REDACTED]			
CLASSIFICATION				
R				
CAPTIONED BY		VERIFIED BY		
Approved For Release 1999/09/09 : CIA-RDP78-05867A000100220025-8				
FORM NO. 60-53 SEP 1948		CAPTION REPORT		

CIA (PHOTO ACCESSION NO.)		LOT NO.		DATE	
Approved For Release 1999/09/09 : CIA-RDP78-05867A000100220025-8		2013		NOV 1953	
AREA (AMS NO.)	COUNTRY	PROVINCE	PLACE		
66	NIGERIA		CALABAR (NR)		
GEOGRAPHIC COORDINATES		MAP REFERENCE			
04:57N 08:20E		TIMES GAZ			
TITLE					
(UNITED AFRICA COMPANY OIL MILL. PALM FRUIT IN					
SPECIALLY-MADE RAIL CARS IS ROLLED INTO BOILERS IN					
BACKGROUND.					
25X1C					
DATE OF PICTURE		SOURCE OF PICTURE			
MAY 1953		[REDACTED]			
CLASSIFICATION					
R					
CAPTIONED BY			VERIFIED BY		
Approved For Release 1999/09/09 : CIA-RDP78-05867A000100220025-8			[REDACTED]		
FORM NO. 60-53 SEP 1948					
CAPTION REPORT					

CIA (PHOTO ACCESSION NO.)		LOT NO.		DATE	
Approved For Release 1999/09/09 : CIA-RDP78-05867A000100220025-8		Approved For Release 1999/09/09 : CIA-RDP78-05867A000100220025-8		Approved For Release 1999/09/09 : CIA-RDP78-05867A000100220025-8	
AREA (AMS NO.)	COUNTRY	PROVINCE	PLACE		
6G	NIGERIA		CALABAR (NR)		
GEOGRAPHIC COORDINATES		MAP REFERENCE			
04:57N 08:20E		TIMES GAZ			
TITLE					
NATIVE WORKER CUTTING PALM FRUIT FROM TREE					
ON UNITED AFRICA COMPANY ESTATE					
DATE OF PICTURE		SOURCE OF PICTURE			
May, 1953		25X1C			
CLASSIFICATION					
B					
CAPTIONED BY			VERIFIED BY		
Approved For Release 1999/09/09 : CIA-RDP78-05867A000100220025-8			Approved For Release 1999/09/09 : CIA-RDP78-05867A000100220025-8		
FORM NO. 40-53 SEP 1948					
CAPTION REPORT					


CIA (PHOTO ACCESSION NO.)		LOT NO.		DATE	
Approved For Release 1999/09/09 : CIA-RDP78-05867A000100220025-8					
AREA (AMS NO.)	COUNTRY	PROVINCE	PLACE		
66	NIGERIA		PORT HARCOURT		
GEOGRAPHIC COORDINATES			MAP REFERENCE		
04:40N 07:10E			C-FILE		
TITLE					
UNITED AFRICA COMPANY BULK OIL FRONT BARRELS					
ARE EMPTIED INTO SUBSURFACE TANKS FOR PROCESSING.					
25X1C					
DATE OF PICTURE		SOURCE OF PICTURE			
10/10/53		[REDACTED]			
CLASSIFICATION					
R					
CAPTIONED BY			VERIFIED BY		
Approved For Release 1999/09/09 : CIA-RDP78-05867A000100220025-8					
FORM NO. 60-53 SEP 1948					
CAPTION REPORT					

Approved For Release 1999/09/09 : CIA-RDP78-05867A000100220025-8

CIA (PHOTO ACCESSION NO.)		LOT NO.	DATE
Approved For Release 1999/09/09 : CIA-RDP78-05867A000100220025-8			
AREA (AMS NO.)	COUNTRY	PROVINCE	PLACE
66	NIGERIA		PORT HARCOURT
GEOGRAPHIC COORDINATES		MAP REFERENCE	
04:40N 07:10E		C-FILE	
TITLE			
UNITED AFRICA COMPANY BULK OIL PLANT, OPERATED FOR NIGERIA OIL PALM PRODUCTS MARKETING BOARD. OIL DRUMS FROM UPCOUNTRY BUYING STATIONS.			
DATE OF PICTURES		SOURCE OF PICTURE	
May 1953		25X1C	
CLASSIFICATION			
R			
CAPTIONED BY		VERIFIED BY	
Approved For Release 1999/09/09 : CIA-RDP78-05867A000100220025-8			
FORM NO. 60-53 SEP 1948			
CAPTION REPORT			

CIA (PHOTO ACCESSION NO.) 108678		LOT NO.	DATE	
Approved For Release 1999/09/09 : CIA-RDP78-05867A000100220025-8		EO 12858	2960	1955-8
AREA (AMS NO.)	COUNTRY	PROVINCE	PLACE	
17 N	USSR / N. European RSFSR	Leningrad Oblast	Leningrad	
GEOGRAPHIC COORDINATES		MAP REFERENCE		
59 55 N 30 15 E		C-File		
TITLE				
Industrial combine in outskirts, at From railroad.				
DATE OF PICTURE		SOURCE OF PICTURE		
JUNE 1952		25X1C		
CLASSIFICATION				
No 3 S				
CAPTIONED BY		VERIFIED BY		
WJW		na		
Approved For Release 1999/09/09 : CIA-RDP78-05867A000100220025-8				
FORM NO. 60-53 SEP 1948				
CAPTION REPORT				

CIA PHOTO ACCESSION NO. 1 103679		LOT NO. E-2250	DATE NOV 20 1953
Approved For Release 1999/09/09 : CIA-RDP78-05867A000100220025-8			
AREA (AMS)	COUNTRY	PROVINCE	PLACE
17 N / USSR / N. European	RSSR	Murmansk Oblast	Murmansk
GEOGRAPHIC COORDINATES 68 58 N 33 05 E		MAP REFERENCE C-File	
TITLE Looking west to port from Hotel Arktika. For related views, see CIA-103680 and 103681			
DATE OF PICTURE JUNE 1952		SOURCE OF PICTURE 25X1C	
CLASSIFICATION S			
CAPTIONED BY Wau		VERIFIED BY mor	
FORM NO. 60-53 SEP 1948			
Approved For Release 1999/09/09 : CIA-RDP78-05867A000100220025-8 CAPTION REPORT			

CIA PHOTO ACCESSION NO. 1 103680	LOT NO. 50	DATE NOV 20 1953
Approved For Release 1999/09/08 : CIA-RDP78-05867A000100220025-8		
AREA (AMS NO. 1) 17N/USSR	COUNTRY N. European RSFSR	PROVINCE Murmansk Oblast
GEOGRAPHIC COORDINATES 68 58 N 33 05 E		MAP REFERENCE C-File
TITLE Looking west to port from Hotel Arktika. For related views, see CIA 103679 and CIA 103681		
DATE OF PICTURE JUNE 1952	SOURCE OF PICTURE 25X1C	
CLASSIFICATION S		
CAPTIONED BY WJW	REVIEWED BY [Signature]	
Approved For Release 1999/09/09 : CIA-RDP78-05867A000100220025-8		
FORM NO. SEP 1944 60-53	CAPTION REPORT	

CIA (PHOTO ACCESSION NO.)		LOT NO.		DATE	
103681		509/09/09		CIA-RDP78-05867A000100220025-8	
AREA (AWS NO.)		COUNTRY		PROVINCE	
17N		USSR		N. European RSFSR	
GEOGRAPHIC COORDINATES		MAP REFERENCE		SUBJECT	
68 58 N 33 05 E		C-File		MURMANSK Oblast / MURMANSK	
TITLE					
Looking west to port from Hotel Arktika. For related views, see CIA 103679 and CIA 103680.					
DATE OF PICTURE		SOURCE OF PICTURE			
JUNE 1952		25X1C			
CLASSIFICATION					
S					
CAPTIONED BY			VERIFIED BY		
H. J. W.			[Signature]		
Approved For Release 1999/09/09 : CIA-RDP78-05867A000100220025-8					
FORM NO. 60-53 SEP 1948					
CAPTION REPORT					


CIA (PHOTO ACCESSION NO.)		LOT NO.	DATE
103682		090950	1002200253
Approved For Release 1999/09/09 : CIA-RDP78-05867A000100220025-8			
AREA (AMS NO.)	COUNTRY	PROVINCE	PLACE
17N/USSR/N. European	RSFSR	Murmansk Oblast	MURMANSK
GEOGRAPHIC COORDINATES		MAP REFERENCE	
68 58 N 33 05 E		C-File	
TITLE			
Oblast Executive Committee Headquarters in in background.			
From Hotel Arktika.			
Looking s southeast			
DATE OF PICTURE		SOURCE OF PICTURE	
June 1952		25X1C	
CLASSIFICATION		[REDACTED]	
S		[REDACTED]	
CAPTIONED BY		[REDACTED]	
Approved For Release 1999/09/09 : CIA-RDP78-05867A000100220025-8			
FORM NO. 60-53		SEP 1948	
CAPTION REPORT			


CIA PHOTO ACCESSION NO. 103683		LOT NO. 5	DATE 1952
Approved For Release 1999/09/09 : CIA-RDP78-05867A000100220025-8			
AREA (AMS 78.1)	COUNTRY	PROVINCE	PLACE
17N/	USSR/N. European RSFSR	MURMANSK Oblast	MURMANSK
GEOGRAPHIC COORDINATES		MAP REFERENCE	
68 58 N 33 05 E		C-File	
TITLE			
LENINGRADSKAYA ULITSA. Looking west.			
DATE OF PICTURE		SOURCE OF PHOTO	
JUNE 1952		25X10	
CLASSIFICATION			
S			
CAPTIONED BY			
WOW			
FORM NO. 601 55			
Approved For Release 1999/09/09 : CIA-RDP78-05867A000100220025-8			
SEP 1948			
CAPTION REPORT			

CIA (PHOTO ACCESSION NO.)		LOT NO.	DATE
Approved For Release 1999/09/09 : CIA-RDP78-05867A000100220025-8		2290	27 Nov 1953
AREA (AMS NO.)	COUNTRY	PROVINCE	PLACE
17N	USSR / N. European RSFSR	Murmansk Oblast	PINOZERO (Nr)
GEOGRAPHIC COORDINATES		MAP REFERENCE	
67 22 N 32 28 E		C-File	
TITLE			
Artificial "run-off" from Pinozero Dam. From railroad.			
DATE OF PICTURE		SOURCE OF PICTURE	
JUNE 1952		25X1C	
CLASSIFICATION			
S			
CAPTIONED BY		VERIFIED BY	
[Redacted]		[Redacted]	
Approved For Release 1999/09/09 : CIA-RDP78-05867A000100220025-8			
FORM NO. 60-53 SEP 1948			
CAPTION REPORT			

CIA (PHOTO ACCESSION NO.)		LOT NO.		DATE	
102685		2250		NOV 1953	
Approved For Release 1999/09/09 : CIA-RDP78-05867A000100220025-8			C ✓		
AREA (AMS NO.)	COUNTRY	PROVINCE	PLACE		
17N/USSR	N/ European RSFSR	Murmansk Oblast	Pinozero (Nr)		
GEOGRAPHIC COORDINATES		MAP REFERENCE			
67 22 N 32 28 E		GS-65 GS-GS 2758			
TITLE					
DAM AND sluice to "run-off", 1 km south of Pinozero Hydroelectric Plant. From railroad. For related view, see CIA 103686.					
DATE OF PICTURE		SOURCE OF PICTURE			
JUNE 1952		25X1C			
CLASSIFICATION		[REDACTED]			
S					
CAPTIONED BY			VERIFIED BY		
WAW			[REDACTED]		
Approved For Release 1999/09/09 : CIA-RDP78-05867A000100220025-8					
FORM NO. 60-53 SEP 1948					
CAPTION REPORT					

CIA (PHOTO ACCESSION NO.)		LOT NO.	DATE
Approved For Release 1999/09/09 : CIA-RDP78-05867A000100220025-8		2550	9 NOV 1953
AREA (AMS NO.)	COUNTRY	PROVINCE	PLACE
17 N/USSR/	N. European RSFSR/	Murmansk Oblast/	Pinozero (N)
GEOGRAPHIC COORDINATES		MAP REFERENCE	
67 28 N 32 28 E		C-File	
TITLE			
DAM and sluice to "run-off", 1 km. south of Pinozero Hydroelectric Station. From railroad. For related view, see CIA 103685.			
DATE OF PICTURE		SOURCE OF PICTURE	
June 1952		25XTC	
CLASSIFICATION			
S			
CAPTIONED BY			
Approved For Release 1999/09/09 : CIA-RDP78-05867A000100220025-8			
FORM NO. 60-53		SEP 1946	
CAPTION REPORT			

CIA IPHOTO ACCESSION NO. 1 103687		LOT NO.	DATE
Approved For Release 1999/09/09 : CIA-RDP78-05867A000100220025-8		50702250	
AREA (AMS)	COUNTRY	PROVINCE	PLACE
17N/USSR/N. European RSFSR		Murmansk Oblast	
GEOGRAPHIC COORDINATES		MAP REFERENCE	
TITLE			
7 km north of Pindzero Station. Looking north from railroad.			
DATE OF PICTURE		SOURCE OF PICTURE	
June 1952		25X1C	
CLASSIFICATION			
S			
CAPTIONED BY		VERIFIED BY	
Wau		Wau	
FORM NO. 1046 SEP 1946			
Approved For Release 1999/09/09 : CIA-RDP78-05867A000100220025-8 CAPTION REPORT			

CIA PHOTO ACCESSION NO. 1 103688		LOT NO. 55225B	DATE 5 Nov 1953
AREA (COUNTRIES) USSR / European RSFSR / Murmansk Oblast		PROVINCE	PLACES
GEOGRAPHIC COORDINATES		MAP REFERENCE	
TITLE 7 km north of Pinezero Station. Looking north from railroad.			
DATE OF PICTURE JUNE 1952		SOURCE OF PICTURE 25X1C	
CLASSIFICATION S			
CAPTIONED BY WAW		VERIFIED BY nes	
FORM NO. 103688 Approved For Release 1999/09/09 : CIA-RDP78-05867A000100220025-8 SEP 1948 CAPTION REPORT			

CIA (PHOTO ACCESSION NO.)		LOT NO.		DATE	
103689		E-2250		5 Nov 1953	
Approved For Release 1999/09/09 : CIA-RDP78-05867A000100220025-8					
AREA (AMS)		COUNTRY		PROVINCE	
17N/USSR/N. European		RSFSR		Murmansk Oblast	
GEOGRAPHIC COORDINATES			MAP REFERENCE		
TITLE					
7 km north of Pinezero Station. Looking north from railroad.					
DATE OF PICTURE		SOURCE OF PICTURE			
June 1952		25X1C			
CLASSIFICATION					
S					
CAPTIONED BY					
Wau					
FORM NO. Approved For Release 1999/09/09 : CIA-RDP78-05867A000100220025-8					
SEP 1948 CAPTION REPORT					

CIA PHOTO ACCESSION NO. 1 103690		LOT NO. E-2250	DATE A000100220025853	C
Approved For Release 1999/09/09 : CIA-RDP78-05867A000100220025853				
AREA (CAMS)	COUNTRY	PROVINCE	PLACE	
17N	USSR	N. EUROPEAN RSFSR	MURMANSK Oblast	Kildinstroy
GEOGRAPHIC COORDINATES		MAP REFERENCE		
68 48 N 33 06 E		C-File		
TITLE				
Looking east from railroad.				
DATE OF PICTURE		SOURCE OF PICTURE		
JUNE 1952		25X1C		
CLASSIFICATION				
S				
CAPTIONED BY				
Waw				
Approved For Release 1999/09/09 : CIA-RDP78-05867A000100220025853				
FORM NO. 60-53 SEP 1948				
CAPTION REPORT				


CIA PHOTO ACCESSION NO. 1 103691		LOT NO. 5092250	DATE NOV 2002/253
Approved For Release 1999/09/09 : CIA-RDP78-05867A000100220025-8			
AREA (AMS, NE, N)	COUNTRY	PROVINCE	PLACE
17N/	USSR / N. European RSFSR /	Murmansk Oblast /	Kildinstroy
GEOGRAPHIC COORDINATES		MAP REFERENCE	
68 48 N 33 06 E		C-File	
TITLE Looking east from railroad			
DATE OF PICTURE JUNE 1952		SOURCE OF PICTURE 25X1C	
CLASSIFICATION S			
CAPTIONED BY Wau			
FORM NO. 100-33 SEP 1944			
Approved For Release 1999/09/09 : CIA-RDP78-05867A000100220025-8 CAPTION REPORT			

CIA PHOTO ACCESSION NO. 1 103693		LOT NO.	DATE
Approved For Release 1999/09/09 : CIA-RDP78-05867A000100220025-8		50902	500100220025-8
AREA (ANS 40.1)	COUNTRY	PROVINCE	PLACE
17N/USSR/N. European RFSR	USSR	Murmansk Oblast	Kildinstroy
GEOGRAPHIC COORDINATES		MAP REFERENCE	
68 48 N 33 06 E		C-File	
TITLE			
Looking east from railroad.			
DATE OF PICTURE		SOURCE OF PICTURE	
June 1952		25X1C	
CLASSIFICATION			
S			
CAPTIONED BY		APPROVED BY	
Wau		[Signature]	
FORM NO. 1048 SEP 1948			
Approved For Release 1999/09/09 : CIA-RDP78-05867A000100220025-8			
CAPTION REPORT			

CIA PHOTO ACCESSION NO. 1		LOT NO.	DATE	
103694		509700	2002	1953
Approved For Release 1999/09/09 : CIA-RDP78-05867A000100220025-8				
AREA (AMS NO.)	COUNTRY	PROVINCE	PLACE	
17N	USSR	European RSFSR	Murmansk Oblast	Kildinstroy
GEOGRAPHIC COORDINATES		MAP REFERENCE		
68 48 N 33 06 E		C-File		
TITLE				
Installation and water tower on hill. See Looking east from railroad.				
DATE OF PICTURE		SOURCE OF PICTURE		
June 1952		25X1C		
CLASSIFICATION				
S				
CAPTIONED BY		VERIFIED BY		
Ward		New		
FORM NO. 1 Approved For Release 1999/09/09 : CIA-RDP78-05867A000100220025-8				
SEP 1948 CAPTION REPORT				

CIA PHOTO ACCESSION NO. 1 103695		LOT NO.	DATE
Approved For Release 1999/09/09 : CIA-RDP78-05867A000100220025-8 C			
AREA (LANS, N.P.)	COUNTRY	PROVINCE	PLACE
17N/	USSR/	N. European RSFSR/	MURMANSK Oblast/
GEOGRAPHIC COORDINATES:		MAP REFERENCE	
68 48 N 33 06 E		C-File	
TITLE Road bridge. Looking east from railroad.			
DATE OF PICTURE JUNE 1952		SOURCE OF MATERIAL 25X1C	
CLASSIFICATION S			
CAPTIONED BY Waw		DEVELOPED BY new	
FORM NO. 1 Approved For Release 1999/09/09 : CIA-RDP78-05867A000100220025-8 SEP 1948 CAPTION REPORT			

CIA PHOTO ACCESSION NO. 103696		LOT NO. F572250	DATE 5/83
Approved For Release 1999/09/09 : CIA-RDP78-05867A000100220025-8			
AREA (COUNTRY)	LOOK-UP	PROVINCE	PLACE
17 N / USSR / N	European RSFSR	Murmansk Oblast	Kildinstroy
GEOGRAPHIC COORDINATES		MAP REFERENCE	
68 48 N 33 06 E		MURMANSK (7260) 0051-9999-100	
TITLE: Bridge on skyline. Looking east from railroad. Lattice			
DATE OF PICTURE		SOURCE OF PICTURE	
June 1952		25X1C	
CLASSIFICATION			
S			
CAPTIONED BY		VERIFIED BY	
WAW		WAW	
FORM NO. 100 Approved For Release 1999/09/09 : CIA-RDP78-05867A000100220025-8			
SEP 1948 CAPTION REPORT			


CIA PHOTO ACCESSION NO. 1 103697		LOT NO.	DATE	100100220025-853
Approved For Release 1999/09/09 : CIA-RDP78-05867A000100220025-8				
AREA (AMS NO.)	COUNTRY	PROVINCE	PLACE	
17N/USSR	N. European RSFSR	MURMANSK Oblast		
GEOGRAPHIC CO-ORDINATES		MAP REFERENCE		
TITLE: 7 km north of Pinozero.				
DATE OF PICTURE		SOURCE OF PICTURE		
JUNE 1953		25X1C		
CLASSIFICATION				
CAPTIONED BY				
Ward				
FORM NO. 100-53 SEP 1948				
Approved For Release 1999/09/09 : CIA-RDP78-05867A000100220025-8 CAPTION REPORT				

CIA (PHOTO ACCESSION NO.) 103698		LOT NO. 2250	DATE 1952	C
Approved For Release 1999/09/09 : CIA-RDP78-05867A000100220025-8				
AREA (AMS NO.) 17N	COUNTRY USSR	PROVINCE N. European RSFSR	PLACE Murmansk Oblast	
GEOGRAPHIC COORDINATES		MAP REFERENCE		
TITLE Niva River, 7 km north of Pinezero. From railroad.				
DATE OF PICTURE June 1952		SOURCE OF PICTURE 25X1C		
CLASSIFICATION S				
CAPTIONED BY WPH				
Approved For Release 1999/09/09 : CIA-RDP78-05867A000100220025-8				
FORM NO. 60-53 SEP 1948				
CAPTION REPORT				

CIA (PHOTO ACCESSION NO.)		LOT NO.		DATE	
113699		257A		19520025-8953	
Approved For Release 1999/09/09 : CIA-RDP78-05867A000100220025-8					
AREA (AMS NO.)	COUNTRY	PROVINCE	PLACE		
17N/	USSR/	European RSFSR/	Murmansk Oblast		
GEOGRAPHIC COORDINATES			MAP REFERENCE		
TITLE					
NIVA River, 7 km north of Pinezero. From railroad.					
DATE OF PICTURE		SOURCE OF PICTURE			
JUNE 1952		25X1C			
CLASSIFICATION					
S					
CAPTIONED BY					
Approved For Release 1999/09/09 : CIA-RDP78-05867A000100220025-8					
FORM NO. 60-53 SEP 1948					
CAPTION REPORT					

CIA PHOTO ACCESSION NO. 103500		LOT NO. 1999/09/09	DATE 1953
Approved For Release		CIA-RDP78-05867A000100220025-8	C
AREA (AMS NO.) 17N/	COUNTRY USSR / N. EUROPEAN RSFSR	PROVINCE MURMANSK Oblast	PLACE NIVSKIY (Nr)
GEOGRAPHIC COORDINATE 67 18 N 32 28 E		MAP REFERENCE C-File	
TITLE TRANSFORMER STATION. Looking south from railroad.			
DATE OF PICTURE June 1952		SOURCE OF PICTURE 25X1C	
CLASSIFICATION S		[REDACTED]	
CAPTIONED BY Walt		VERIFIED BY [Signature]	
Approved For Release 1999/09/09 : CIA-RDP78-05867A000100220025-8			
FORM NO. 80-53 SEP 1948			
CAPTION REPORT			

CIA (PHOTO ACCESSION NO.)		LOT NO.	DATE
102701		2250	1953
Approved For Release 1999/09/09 : CIA-RDP78-05867A000100220025-8			
AREA (AMS NO.)	COUNTRY	PROVINCE	PLACE
17N	USSR / N. European RSESR	Murmansk Oblast	Nivskiy (Nr)
GEOGRAPHIC COORDINATES		MAP REFERENCE	
67 18 N 32 28 E		C-File	
TITLE			
Transformer station. Looking south from railroad.			
DATE OF PICTURE		SOURCE OF PICTURE	
JUNE 1952		25X1C	
CLASSIFICATION			
S			
CAPTIONED BY			
Approved For Release 1999/09/09 : CIA-RDP78-05867A000100220025-8			
FORM NO. 60-53 SEP 1948			
CAPTION REPORT			

CIA (PHOTO ACCESSION NO.) 1077P Approved For Release 1999/09/09 : CIA-RDP78-05867A000100220025-8		LOT NO. 2250	DATE 7 NOV 1953
AREA (AMS NO.) 6N	COUNTRY USSR	PROVINCE Karelo-Finnish SSR	PLACE SOTOKSKAYA
GEOGRAPHIC COORDINATES 64 33N 34 45 E		MAP REFERENCE MAP BC.	
TITLE Road bridge. Looking east from railroad.			
DATE OF PICTURE 2 June 1952		SOURCE OF PICTURE 25X1C	
CLASSIFICATION S			
CAPTIONED BY LWAH		VERIFIED BY [Signature]	
Approved For Release 1999/09/09 : CIA-RDP78-05867A000100220025-8			
FORM NO. 80-53 SEP 1948		CAPTION REPORT	

CIA (PHOTO ACCESSION NO.) Approved For Release 1999/09/09 : CIA-RDP78-05867A000100220025-8		LOT NO. 7235	DATE 1953
AREA (AMS NO.) 6N	COUNTRY USSR	PROVINCE Karelo-Finnish SSR	PLACE Belomorsk (No)
GEOGRAPHIC COORDINATES 64 32N 34 48E		MAP REFERENCE C-File	
TITLE 5-span steel lattice railroad (bridge probably single track) bridge over canal, 4 km south of Sorokskaya Railroad Station. From railroad. See For related views, see CIA 103704 and CIA 103705.			
DATE OF PICTURE June 1952		SOURCE OF PICTURE 25X1C	
CLASSIFICATION S		[REDACTED]	
CAPTIONED BY Approved For Release 1999/09/09 : CIA-RDP78-05867A000100220025-8			
FORM NO. 60-53 SEP 1948		CAPTION REPORT	

CIA (PHOTO ACCESSION NO.)		LOT NO.		DATE	
Approved For Release 1999/09/09 : CIA-RDP78-05867A000100220025-8		E-230		4 NOV 1953	
AREA (AMS NO.)	COUNTRY	PROVINCE	PLACE		
6N	USSR	Karelo-Finnish SSR	Belomorsk (No)		
GEOGRAPHIC COORDINATES			MAP REFERENCE		
64 32N 34 48 E			NIS		
TITLE					
5-SPAN steel truss Lattice railroad bridge over canal, 4 km south of Sorokskaya Railroad Station. From the railroad. For related views, see CIA 103703 and CIA 103705.					
(Probably single track)					
DATE OF PICTURE		SOURCE OF PICTURE			
JUNE 1953		25X1C			
CLASSIFICATION					
S					
CAPTIONED BY			VERIFIED BY		
W. J. [Signature]			[Signature]		
Approved For Release 1999/09/09 : CIA-RDP78-05867A000100220025-8					
FORM NO. 60-53 SEP 1948					
CAPTION REPORT					

CIA (PHOTO ACCESSION NO.) Approved For Release 1999/09/09 : CIA-RDP78-05867A000100220025-8 103703		LOT NO. 2250	DATE NOV 1953	C
AREA (AMS NO.) 6N	COUNTRY USSR	PROVINCE Karelo-Finnish SSR	PLACE Belomorsk (Nr)	
GEOGRAPHIC COORDINATES 64 32 N · 34 48 E		MAP REFERENCE C-File		
TITLE 5-span steel lattice railroad (probably single track) bridge over canal, 4 km south of Sorokskaya Railroad Station. From railroad. For related views, see CIA 103703 And CIA 103704.				
DATE OF PICTURE JUNE 1953		SOURCE OF PICTURE 25X10		
CLASSIFICATION S		[REDACTED]		
CAPTIONED BY Approved For Release 1999/09/09 : CIA-RDP78-05867A000100220025-8		VERIFIED BY [Signature]		
FORM NO. 60-53 SEP 1948		CAPTION REPORT		

CIA (PHOTO ACCESSION NO.) 193708		LOT NO. 2250	DATE 1952	APPROVED FOR RELEASE 1999/09/09 : CIA-RDP78-05867A000100220025-8	C
AREA (AMS NO.) 6N	COUNTRY USSR	PROVINCE Karelo-Finnish SSR	PLACE Kilbo		
GEOGRAPHIC COORDINATES 64 22 N 34 28 E		MAP REFERENCE Map Br			
TITLE Large BEACON ON CANAL BANK. From railroad.					
DATE OF PICTURE June 1952		SOURCE OF PICTURE 25X1C			
CLASSIFICATION S					
CAPTIONED BY Approved For Release 1999/09/09 : CIA-RDP78-05867A000100220025-8					
FORM NO. 60-53 SEP 1948					
CAPTION REPORT					

CIA (PHOTO ACCESSION NO.)		LOT NO.	DATE
10022007 Approved For Release 1999/09/09 : CIA-RDP78-05867A000100220025-8		22518	19 MAY 1953
AREA (AMS/NO.)	COUNTRY	PROVINCE	PLACE
17N	USSR / N. European RSFSR	Murmansk Oblast	Nivskiy (Nr)
GEOGRAPHIC COORDINATES		MAP REFERENCE	
67 18 N 32 28 E		C-File	
TITLE			
Nivages Hydroelectric Station No 3. From railroad			
DATE OF PICTURE		SOURCE OF PICTURE	
JUNE 1952		25X1C	
CLASSIFICATION			
S			
CAPTIONED BY		REVIEWED BY	
Approved For Release 1999/09/09 : CIA-RDP78-05867A000100220025-8			
FORM NO. 80-53 SEP 1948		CAPTION REPORT	

CIA PHOTO ACCESSION NO. 103708		LOT NO. 22587	DATE 4 NOV 1953
Approved For Release 1999/09/09 : CIA-RDP78-05867A000100220025-8			
ARFA (AMS NO.) 17N/USSR/NEuropean RSFSR	COUNTRY	PROVINCE	PLACE
GEOGRAPHIC COORDINATES 67 18N 32 28E		MAP REFERENCE C-File	
TITLE Nivages Hydroelectric Station No. 3. From railroad			
DATE OF PICTURE JUNE 1952		SOURCE OF PICTURE 25X1C	
CLASSIFICATION S		[REDACTED]	
CAPTIONED BY [Signature]		VERIFIED BY [Signature]	
Approved For Release 1999/09/09 : CIA-RDP78-05867A000100220025-8			
FORM NO. 60-53 SEP 1948			
CAPTION REPORT			

CIA (PHOTO ACCESSION NO.)		LOT NO.	DATE
103705		2250	10/29/53
Approved For Release 1999/09/09 : CIA-RDP78-05867A000100220025-8			
AREA (AMS NO.)	COUNTRY	PROVINCE	PLACE
17N/USSR	M. EUROPEAN RSFSR	MURMANSK OBLAST	NIVSKIY (Nr)
GEOGRAPHIC COORDINATES		MAP REFERENCE	
67 18 N 32 28 E		C-File	
TITLE			
Nivages Hydroelectric Station No 3. From railroad			
DATE OF PICTURE		SOURCE OF PICTURE	
June 1952		25X1C	
CLASSIFICATION			
S			
CAPTIONED BY		VERIFIED BY	
Approved		[Signature]	
Approved For Release 1999/09/09 : CIA-RDP78-05867A000100220025-8			
FORM NO. 80-53 SEP 1948		CAPTION REPORT	

CIA (PHOTO ACCESSION NO.)		LOT NO.		DATE	
103711		2250		1953	
Approved For Release 1999/09/09 : CIA-RDP78-05867A000100220029-8 C					
AREA (AMS NO.)	COUNTRY	PROVINCE	PLACE		
17N/USSR	N. European RSFSR	Murmansk Oblast	Nivskiy (N)		
GEOGRAPHIC COORDINATES			MAP REFERENCE		
67 18 N 32 28 E			C-File		
TITLE					
Between Nivages, No. 2 and Nivages No. 3. From the railroad.					
HYDROELECTRIC STATIONS					
DATE OF PICTURE		SOURCE OF PICTURE			
June 1952		25X1C			
CLASSIFICATION					
S					
CAPTIONED BY					
Approved For Release 1999/09/09 : CIA-RDP78-05867A000100220029-8					
FORM NO. 60-53		SEP 1948			
CAPTION REPORT					

CIA (PHOTO ACCESSION NO.) Approved For Release 1999/09/09 : CIA-RDP78-05867A000100220025-8		LOT NO. 2250	DATE 1952	C
AREA (AMS NO.) 17N/USSR/N.EUROPEAN RSFSR	COUNTRY USSR	PROVINCE MURMANSK Oblast	PLACE Nivskiy (No)	
GEOGRAPHIC COORDINATES 67 18 N 32 28 N		MAP REFERENCE C-File		
TITLE Nivages Hydroelectric Station No. 2. From railroad.				
DATE OF PICTURE June 1952		SOURCE OF PICTURE 25X1C		
CLASSIFICATION S				
CAPTIONED BY Approved For Release 1999/09/09 : CIA-RDP78-05867A000100220025-8		VERIFIED BY <i>[Signature]</i>		
FORM NO. 60-23 SEP 1948				
CAPTION REPORT				

CIA (PHOTO ACCESSION NO.)		LOT NO.	DATE	C
Approved For Release 1999/09/09 : CIA-RDP78-05867A000100220025-8		100220025-8	100220025-8	
AREA (AMS NO.)	COUNTRY	PROVINCE	PLACE	
17N / USSR / N. European RSFSR	Murmansk Oblast		NIVEKIY (No)	
GEOGRAPHIC COORDINATES		MAP REFERENCE		
67 18 N 32 28 E		C-File		
TITLE				
Nivages Hydroelectric Station No. 2. From railroad.				
DATE OF PICTURE		SOURCE OF PICTURE		
June 1952		25X1C		
CLASSIFICATION				
S				
CAPTIONED BY		VERIFIED BY		
Approved For Release 1999/09/09 : CIA-RDP78-05867A000100220025-8		[Signature]		
FORM NO. 60-53 SEP 1948		CAPTION REPORT		