

CIA (PHOTO ACCESSION NO.)		LOT NO.	DATE
109 Sanitized - Approved For Release : CIA-RDP78-05867A000100220026-7			
AREA (AMS NO.)	COUNTRY	PROVINCE	PLACE
17N / USSR / Ni	EUROPEAN RSFSR	MURMANSK Oblast	NIKSKIY (No)
GEOGRAPHIC COORDINATES		MAP REFERENCE	
67 18 N 32 28 E		C-File	
TITLE			
Nivages Hydroelectric Station No. 2. From railroad.			
DATE OF PICTURE		SOURCE OF PICTURE	
June 1952		25X1C	
CLASSIFICATION			
SECRET			
CAPTIONED BY		VERIFIED BY	
Sanitized - Approved For Release : CIA-RDP78-05867A000100220026-7		[Signature]	
FORM NO. 80-53 SEP 1948		CAPTION REPORT	

CIA (PHOTO ACCESSION NO.)		LOT NO.	DATE
<p style="text-align: center;">Sanitized - Approved For Release : CIA-RDP78-05867A000100220026-7</p>			
AREA (AMS NO.)	COUNTRY	PROVINCE	PLACE
17N/USSR	EUROPEAN RSFSR	MURMANSK SSR	KANDALAKSHA (Nr)
GEOGRAPHIC COORDINATES		MAP REFERENCE	
6709 N 32 26 E		WAC 91	
TITLE			
SMALL 2-SPAN ROAD BRIDGE, at 3 KM NORTH OF TOWN.			
LOOKING EAST FROM RAILROAD.			
DATE OF PICTURE		SOURCE OF PICTURE	
June 1952		25X10	
CLASSIFICATION			
S			
CAPTIONED BY			
<p style="text-align: center;">Sanitized - Approved For Release : CIA-RDP78-05867A000100220026-7</p>			
FORM NO. 60-53		CAPTION REPORT	
SEP 1948			

CIA (PHOTO ACCESSION NO.) 303715		LOT NO.	DATE
Sanitized - Approved For Release : CIA-RDP78-05867A000100220026-7			
AREA (AMS NO.)	COUNTRY	PROVINCE	PLACE
17N/USSR	European RSFSR	Murmansk Oblast	Kandalaksha
GEOGRAPHIC COORDINATES		MAP REFERENCE	
67 09 N 32 26 E		WAC 91	
TITLE			
Industrial plant. Looking east from railroad.			
DATE OF PICTURE		SOURCE OF PICTURE	
JUNE 1952		25XTC	
CLASSIFICATION			
5			
CAPTIONED BY			
WJW			
Sanitized - Approved For Release : CIA-RDP78-05867A000100220026-7			
FORM NO. 80-53 SEP 1948		CAPTION REPORT	

CIA (PHOTO ACCESSION NO.)		LOT NO.	DATE
Sanitized - Approved For Release : CIA-RDP78-05867A000100220026-7			
AREA (AMS NO.)	COUNTRY	PROVINCE	PLACE
6N	USSR	Karelo-Finnish SSR	Tunguda
GEOGRAPHIC COORDINATES		MAP REFERENCE	
64 24 N 33 19 E		ETC WAC 91	
TITLE			
Possibly CANAL lock. From railroad			
DATE OF PICTURE		SOURCE OF	
June 1952		25X10C	
CLASSIFICATION		[REDACTED]	
S			
CAPTIONED BY		VERIFIED BY	
Sanitized - Approved For Release : CIA-RDP78-05867A000100220026-7		[Signature]	
FORM NO. 60-53 SEP 1948		CAPTION REPORT	

CIA (PHOTO ACCESSION NO.) 182717		LOT NO.	DATE 3-15-53
Sanitized - Approved For Release : CIA-RDP78-05867A000100220026-7			
AREA (AMS NO.) 6N	COUNTRY USSR	PROVINCE Karelo-Finnish SSR	PLACE Kochkoma
GEOGRAPHIC COORDINATE 63 57 N 64 02 N		MAP REFERENCE 13 E WAC 91	
TITLE Looking east. For related view, see CIA-103718. ↑ From railroad			
DATE OF PICTURE JUNE 1953		SOURCE OF PICTURE 25X1C	
CLASSIFICATION No 36 S		[REDACTED]	
CAPTIONED BY [REDACTED]		VERIFIED BY [REDACTED]	
Sanitized - Approved For Release : CIA-RDP78-05867A000100220026-7			
FORM NO. 60-53 SEP 1948		CAPTION REPORT	

CIA (PHOTO ACCESSION NO.) 103718		LOT NO.	DATE
Sanitized - Approved For Release : CIA-RDP78-05867A000100220026-7			
AREA (AMS NO.) 6N	COUNTRY USSR	PROVINCE Karelo-Finnish SSR	PLACE Kachkoma
GEOGRAPHIC COORDINATES 64 02 5 N 34 13 E		MAP REFERENCE MFS WAC 91	
TITLE Looking east. For related view, see CIA 103717. from railroad			
DATE OF PICTURE June 1952		SOURCE OF PICTURE 25X1C	
CLASSIFICATION S		No 35	
CAPTIONED BY Sanitized		VERIFIED BY [Signature]	
Sanitized - Approved For Release : CIA-RDP78-05867A000100220026-7			
FORM NO. 60-53 SEP 1948		CAPTION REPORT	

CIA (PHOTO ACCESSION NO.)		LOT NO.	DATE
103719			
Sanitized - Approved For Release : CIA-RDP78-05867A000100220026-7			
AREA (AMS NO.)	COUNTRY	PROVINCE	PLACE
6N	USSR	Karelo-Finnish SSR	
GEOGRAPHIC COORDINATES		MAP REFERENCE	
TITLE			
CANAL north of Segezha. For related views, see the CIA 103720 AND CIA 103721.			
From the railroad.			
DATE OF PICTURE		SOURCE OF PICTURE	
June 1952		25X1C	
No 33			
CLASSIFICATION			
S			
CAPTIONED BY		VERIFIED BY	
Sanitized - Approved For Release : CIA-RDP78-05867A000100220026-7		[Signature]	
FORM NO. 80-53 SEP 1948			
CAPTION REPORT			

CIA (PHOTO ACCESSION NO.)		LOT NO.	DATE
Sanitized - Approved For Release : CIA-RDP78-05867A000100220026-7		223	1952
AREA (AMS NO.)	COUNTRY	PROVINCE	PLACE
6 N	USSR	Karelo-Finnish SSR	
GEOGRAPHIC COORDINATES		MAP REFERENCE	
TITLE			
Canal between Segezha and			
CANAL north of Segezha. For related views, see			
CIA 103719 and CIA 103721.			
From railroad.			
DATE OF PICTURE		SOURCE OF PICTURE	
June 1952		25X1C	
CLASSIFICATION			
No 32 S			
CAPTIONED BY		VERIFIED BY	
Sanitized - Approved For Release : CIA-RDP78-05867A000100220026-7		W	
FORM NO. 60-53 SEP 1948		CAPTION REPORT	

CIA (PHOTO ACCESSION NO.)		LOT NO.	DATE
103719			100220026-7
Sanitized - Approved For Release : CIA-RDP78-05867A000100220026-7			
AREA (AMS NO.)	COUNTRY	PROVINCE	PLACE
6N	USSR	Karelo-Finnish	SIR
GEOGRAPHIC COORDINATES		MAP REFERENCE	
TITLE			
CANAL north of Segezha. For related views, see			
CIA 103719 and 103720.			
From railroad.			
DATE OF PICTURE		SOURCE OF PICTURE	
June 1953		25X10	
No 34		[REDACTED]	
CLASSIFICATION			
S			
CAPTIONED BY		VERIFIED BY	
Sanitized		[Signature]	
Sanitized - Approved For Release : CIA-RDP78-05867A000100220026-7			
FORM NO. SEP 1948 60-53		CAPTION REPORT	

Sanitized - Approved For Release : CIA-RDP78-05867A000100220026-7

CIA (PHOTO ACCESSION NO.)		LOT NO.	DATE
103722		2030	31 May 1952
AREA (AMS NO.)	COUNTRY	PROVINCE	PLACE
6N	USSR	Karelo-Finnish SSR	Segezha
GEOGRAPHIC COORDINATES		MAP REFERENCE	
63 44 N 34 19 E		C-File	
TITLE			
Looking east. For related views, see CIA 103722 thru 103726 from railroad.			
DATE OF PICTURE		SOURCE OF PICTURE	
June 1952		25X1C	
CLASSIFICATION		[REDACTED]	
S		[REDACTED]	
CAPTIONED BY		VERIFIED BY	
[Signature]		[Signature]	
Sanitized - Approved For Release : CIA-RDP78-05867A000100220026-7			
FORM NO. 60-53 SEP 1948		CAPTION REPORT	

CIA (PHOTO ACCESSION NO.) 103723		LOT NO.	DATE
Sanitized - Approved For Release : CIA-RDP78-05867A000100220026-7			
AREA (AMS NO.) 6N	COUNTRY USSR	PROVINCE Karelo-Finnish SSR	PLACE Segezha
GEOGRAPHIC COORDINATES 63 44 N 34 19 E		MAP REFERENCE C-File	
TITLE Looking east. For related views, see CIA 103722 + new 103726 from railroad.			
DATE OF PICTURE June 1952		SOURCE OF PICTURE 25X1C	
CLASSIFICATION S		[REDACTED]	
CAPTIONED BY [Signature]		VERIFIED BY [Signature]	
Sanitized - Approved For Release : CIA-RDP78-05867A000100220026-7			
FORM NO. 60-53 SEP 1948			
CAPTION REPORT			

CIA (PHOTO ACCESSION NO.)		LOT NO.	DATE
103726			
Sanitized - Approved For Release : CIA-RDP78-05867A000100220026-7			
AREA (AMS NO.)	COUNTRY	PROVINCE	PLACE
6N	USSR	Karelo-Finnish SSR	Segezha
GEOGRAPHIC COORDINATES		MAP REFERENCE	
63 44 N 34 19 E		C-File	
TITLE			
Looking east, For related views, see CIA # 103722 thru 103726 from railroad			
DATE OF PICTURE		SOURCE OF PICTURE	
June 1952		25X1C	
CLASSIFICATION			
N. 29 S			
CAPTIONED BY		VERIFIED BY	
[Signature]		[Signature]	
Sanitized - Approved For Release : CIA-RDP78-05867A000100220026-7			
FORM NO. 80-53 SEP 1948			
CAPTION REPORT			

CIA (PHOTO ACCESSION NO.)		LOT NO.	DATE
103727		2058	23 Nov 52
Sanitized - Approved For Release : CIA-RDP78-05867A000100220026-7			
AREA (AMS NO.)	COUNTRY	PROVINCE	PLACE
GN	USSR	Karelo-Finnish SSR	Segezha
GEOGRAPHIC COORDINATES		MAP REFERENCE	
63 44 N 34 19 E		C-File	
TITLE			
Looking east. For related views, see CIA 103722 thru 103726 from railroad			
DATE OF PICTURE		SOURCE OR PICTURE	
JUNE 1952		25X1C	
CLASSIFICATION		[REDACTED]	
No 28 S			
CAPTIONED BY		VERIFIED BY	
Sanitized		[Signature]	
Sanitized - Approved For Release : CIA-RDP78-05867A000100220026-7			
FORM NO. 60-53 SEP 1948		CAPTION REPORT	

CIA (PHOTO ACCESSION NO.)		LOT NO.	DATE
Sanitized - Approved For Release : CIA-RDP78-05867A000100220026-7			
AREA (AMS NO.)	COUNTRY	PROVINCE	PLACE
6N	USSR	Karelo-Finnish SSR	Segezha
GEOGRAPHIC COORDINATES		MAP REFERENCE	
63 44 N 34 19 E		C-File	
TITLE			
Looking east for related views, see CIA 103722 thru 103726			
For related views, see			
CIA 103722 thru 103726			
From railroad.			
DATE OF PICTURE	SOURCE OF PHOTO		
June 1952	25X1C		
CLASSIFICATION	[REDACTED]		
No. 27	[REDACTED]		
CAPTIONED BY	VERIFIED BY		
[REDACTED]	[REDACTED]		
Sanitized - Approved For Release : CIA-RDP78-05867A000100220026-7			
FORM NO. 60-53 SEP 1948	CAPTION REPORT		

Sanitized - Approved For Release : CIA-RDP78-05867A000100220026-7

CIA (PHOTO ACCESSION NO.)	LOT NO.	DATE
6N	USSR	Karelo-Finnish SSR Kivach
62 1811 3359 E	C-File	
Power station in center. From railroad.		
DATE OF PICTURE	SOURCE OF PICTURE	
June 1953	25X1C	
CLASSIFICATION	No 83	
S		
CAPTIONED BY	VERIFIED BY	
Sanitized - Approved For Release : CIA-RDP78-05867A000100220026-7		
FORM NO. SEP 1948 60-53	CAPTION REPORT	

CIA (PHOTO ACCESSION NO.)		LOT NO.		DATE	
1 (Sanitized - Approved For Release : CIA-RDP78-05867A000100220026-7)				100100220026-7	
AREA (AMS NO.)	COUNTRY	PROVINCE	PLACE		
6N	USSR	Karelo-Finnish SSR	Kivach		
GEOGRAPHIC COORDINATES			MAP REFERENCE		
62 18N 33 59E			C-File		
TITLE					
Industrial Installation. Looking EAST from railroad					
DATE OF PICTURE		SOURCE OF PICTURE			
JUNE 1952		25X1C			
No 25		[REDACTED]			
CLASSIFICATION					
S					
CAPTIONED BY			VERIFIED BY		
Sanitized - Approved For Release : CIA-RDP78-05867A000100220026-7			[Signature]		
FORM NO. 60-53 SEP 1948					
CAPTION REPORT					

CIA (PHOTO ACCESSION NO.)		LOT NO.	DATE
103727		2250	6-7
Sanitized - Approved For Release : CIA-RDP78-05867A000100220026-7			
AREA (AMS NO.)	COUNTRY	PROVINCE	PLACE
17N	USSR / N. European RSFSR	Leningrad Oblast	Volkhov
GEOGRAPHIC COORDINATES		MAP REFERENCE	
59 50 N 32 18 E		C-File	
TITLE			
Hydroelectric Power Plant. Looking South from railroad bridge.			
For related views, see CIA/103730 and 103731.			
DATE OF PICTURE		SOURCE OF PICTURE	
June 1952		25X1C	
CLASSIFICATION			
S			
CAPTIONED BY		VERIFIED BY	
Sanitized		nan	
Sanitized - Approved For Release : CIA-RDP78-05867A000100220026-7			
FORM NO. 80-33 SEP 1948		CAPTION REPORT	

CIA (PHOTO ACCESSION NO.) 100220026-7		LOT NO.	DATE
Sanitized - Approved For Release : CIA-RDP78-05867A000100220026-7			
AREA (AMS NO.)	COUNTRY	PROVINCE	PLACE
17N	USSR	N. European RSFSR	Leningrad Oblast / Volkhov
GEOGRAPHIC COORDINATES		MAP REFERENCE	
59 50 N 32 18 E		C-File	
TITLE			
Hydroelectric Power Plant. Looking south from railroad bridge. Barges at lock entrance. For related views, see CIA 103729 and 103731			
DATE OF PICTURE		SOURCE OF PICTURE	
JUNE 1952		25X1C	
CLASSIFICATION		[REDACTED]	
No 10 S			
CAPTIONED BY		VERIFIED BY	
[Signature]		[Signature]	
FORM NO. 60-53 SEP 1948			
Sanitized - Approved For Release : CIA-RDP78-05867A000100220026-7 CAPTION REPORT			

Sanitized - Approved For Release : CIA-RDP78-05867A000100220026-7

CIA (PHOTO ACCESSION NO.) LOT NO. DATE

AREA (AMS NO.) COUNTRY PROVINCE PLACE

GEOGRAPHIC COORDINATES MAP REFERENCE

TITLE

Hydroelectric Power Plant. Looking south from ~~city~~ railroad bridge.

For related views, see CIA 103729 and CIA 103730

DATE OF PICTURE SOURCE OF PICTURE

JUNE 1952

25X1C

CLASSIFICATION

No 8

CAPTIONED BY VERIFIED BY

Sanitized - Approved For Release : CIA-RDP78-05867A000100220026-7

CIA (PHOTO ACCESSION NO.)		LOT NO.	DATE
17N/		Sanitized - Approved For Release : CIA-RDP78-05867A000100220026-7	25X1C
AREA (AMS NO.)	COUNTRY	PROVINCE	PLACE
17N/	USSR / N. European RSFSR	Leningrad Oblast	Volkhov
GEOGRAPHIC COORDINATES		MAP REFERENCE	
59 50 N 32 18 E		C-File	
TITLE			
Road bridge. Looking north from railroad bridge.			
DATE OF PICTURE		SOURCE OF PICTURE	
June 1952		25X1C	
CLASSIFICATION		[REDACTED]	
No 7 S		[REDACTED]	
CAPTIONED BY		VERIFIED BY	
Sanitized - Approved For Release : CIA-RDP78-05867A000100220026-7		[Signature]	
FORM NO. 60-53 SEP 1948		CAPTION REPORT	

CIA (PHOTO ACCESSION NO.) 1027433		LOT NO.	DATE 2 Nov 1952
Sanitized - Approved For Release : CIA-RDP78-05867A000100220026-7			
AREA (AMS NO.) 17N/	COUNTRY USSR / N. European RSFSR	PROVINCE Leningrad Oblast	PLACE Mga
GEOGRAPHIC COORDINATES 59 45 N 31 02 E		MAP REFERENCE NIS	
TITLE CARS of 20-30 CAR PRISON TRAIN.			
DATE OF PICTURE June 1952		SOURCE 25X4G	
CLASSIFICATION S		[REDACTED]	
CAPTIONED BY [REDACTED]		VERIFIED BY [REDACTED]	
Sanitized - Approved For Release : CIA-RDP78-05867A000100220026-7			
FORM NO. 60-53 SEP 1948			
CAPTION REPORT			

CIA (PHOTO ACCESSION NO.)		LOT NO.	DATE
Sanitized - Approved For Release : CIA-RDP78-05867A000100220026-7			
AREA (AMS NO.)	COUNTRY	PROVINCE	PLACE
17N/	USSR/	N. EUROPEAN RSFSR/	LENINGRAD Oblast / Pashkiy Perevoz (Nr)
GEOGRAPHIC COORDINATES		MAP REFERENCE	
60 24 N 38 01 E		WAC 102	
TITLE			
Unused railroad bridge 3 km south of town, For related views, see CIA 103735 thru 103738 from railroad.			
DATE OF PICTURE		SOURCE OF PICTURE	
June 1952		25X1C	
CLASSIFICATION			
S			
CAPTIONED BY		VERIFIED BY	
H. J. [unclear]		[unclear]	
Sanitized - Approved For Release : CIA-RDP78-05867A000100220026-7			
FORM NO. 60-53 SEP 1946			
CAPTION REPORT			

CIA (PHOTO ACCESSION NO.) **Sanitized - Approved For Release : CIA-RDP78-05867A000300220026-7** LOT NO. DATE

AREA (AWS NO.) **17N/USSR/N. European RSFSR** COUNTRY **Leningrad Oblast** PROVINCE **Pashkiy Perevoz (No)** PLACE

GEOGRAPHIC COORDINATES **60 24 N 33 01 E** MAP REFERENCE **WAS 102**

TITLE **UNUSED railroad bridge 3 km south of town,
For related views, see CIA 103735 thru 103738.
From railroad.**

DATE OF PICTURE **JUNE 1953** SOURCE OF PICTURE **25X1C**

CLASSIFICATION **S**



CAPTIONED BY **Sanitized - Approved For Release : CIA-RDP78-05867A000100220026-7** VERIFIED BY


CIA (PHOTO ACCESSION NO.)		LOT NO.	DATE
Sanitized - Approved For Release : CIA-RDP78-05867A000100220026-7			6
AREA (AMS NO.)	COUNTRY	PROVINCE	PLACE
17N/USSR/N European RSFSR	USSR	Leningrad Oblast	Rashkiy Perevoz (Nr)
GEOGRAPHIC COORDINATES		MAP REFERENCE	
60 24 N 33 01 E		WAC 102	
TITLE			
Unused railroad bridge 3 km south of town, For related views, see CIA 103735 thru 103738 From railroad.			
DATE OF PICTURE		SOURCE OF PICTURE	
June 1953		25X1C	
CLASSIFICATION			
S			
CAPTIONED BY		VERIFIED BY	
Sanitized - Approved For Release : CIA-RDP78-05867A000100220026-7		[Signature]	
FORM NO. 60-53 SEP 1948		CAPTION REPORT	

CIA (PHOTO ACCESSION NO.)		LOT NO.	DATE
1 Sanitized - Approved For Release : CIA-RDP78-05867A000100220026-7		225	3 MAY 75
AREA (AMS NO.)	COUNTRY	PROVINCE	PLACE
17N	USSR / N. European RSFSR	Leningrad Oblast	Pashkiy Perevoz (N)
GEOGRAPHIC COORDINATES		MAP REFERENCE	
60 24 N 33 01 E		WAC 102	
TITLE			
Unused railroad bridge 3 km south of town, For related views, See CIA 103735 thru 103738. From railroad.			
DATE OF PICTURE		SOURCE OF PICTURE	
June 1953		25X1C	
CLASSIFICATION			
No 13			
CAPTIONED BY		VERIFIED BY	
1		225	
Sanitized - Approved For Release : CIA-RDP78-05867A000100220026-7			
FORM NO. 60-53 SEP 1948		CAPTION REPORT	

CIA (PHOTO ACCESSION NO.) Sanitized - Approved For Release : CIA-RDP78-05867A000100220026-7		LOT NO.	DATE
AREA (AMS NO.) 6N	COUNTRY USSR	PROVINCE Karelo-Finnish SSR	PLACE
GEOGRAPHIC COORDINATES		MAP REFERENCE	
TITLE RADAR VANS IN field close to railroad, 9 KIM North of Petrozavodsk. Looking east. For related views, see CIA 103740. ↑ from railroad.			
DATE OF PICTURE June 1952	SOURCE OF PICTURE 25X1C		
CLASSIFICATION No 22	[REDACTED]		
CAPTIONED BY S	VERIFIED BY [Signature]		
FORM NO. 60-53 SEP 1948			
Sanitized - Approved For Release : CIA-RDP78-05867A000100220026-7 CAPTION REPORT			

Sanitized - Approved For Release : CIA-RDP78-05867A000100220026-7

CIA (PHOTO ACCESSION NO.)		LOT NO.	DATE
Sanitized - Approved For Release : CIA-RDP78-05867A000100220026-7		2358	27 Nov 1952
AREA (AMS NO.)	COUNTRY	PROVINCE	PLACE
6N	USSR	Karelo-Finnish SSR	
GEOGRAPHIC COORDINATES		MAP REFERENCE	
TITLE			
RADAR VANS IN field close to railroad 9 km north of Petrozavodsk. Looking east. For related view, see CIA 103739.			
DATE OF PICTURE		SOURCE OF PICTURE	
JUNE 1952		25X1C	
No 23			
CLASSIFICATION			
S			
CAPTIONED BY		VERIFIED BY	
Sanitized - Approved For Release : CIA-RDP78-05867A000100220026-7			
FORM NO. 60-53 SEP 1948		CAPTION REPORT	

CIA (PHOTO ACCESSION NO.)		LOT NO.	DATE
103 Sanitized - Approved For Release : CIA-RDP78-05867A000100220026-7			
AREA (AMS NO.)	COUNTRY	PROVINCE	PLACE
6N	USSR	Karelo-Finnish SSR	Petrozavodsk
GEOGRAPHIC COORDINATES		MAP REFERENCE	
61 49 N 34 20 E		C-File	
TITLE			
Prefabricated house factory OR metal-working plant. ↑			
For related view, see CIA 103743.			
From railroad.			
DATE OF PICTURE		SOURCE OF PICTURE	
June 1952		25XTC	
No 20			
CLASSIFICATION			
S			
CAPTIONED BY		VERIFIED BY	
Sanitized - Approved For Release : CIA-RDP78-05867A000100220026-7			
FORM NO. 60-53 SEP 1948		CAPTION REPORT	

~~Sanitized~~ - Approved For Release : CIA-RDP78-05867A000100220026-7

CIA (PHOTO ACCESSION NO.)	LOT NO.	DATE
---------------------------	---------	------

AREA (AMS NO.)	COUNTRY	PROVINCE	PLACE
6N	USSR	Karelo-Finnish SSR	Petrozavodsk

GEOGRAPHIC COORDINATES	MAP REFERENCE
61 49 N 34 20 E	C-File

TITLE
Prefabricated house factory or metal-working plant. ↑ For related views, see CIA-103741 from railroad.

DATE OF PICTURE	SOURCE OF PICTURE
June 1952	25X1G

CLASSIFICATION	
S	

CAPTIONED BY	VERIFIED BY
Sanitized - Approved For Release : CIA-RDP78-05867A000100220026-7	

CIA (PHOTO ACCESSION NO.)		LOT NO.	DATE
17N / USSR / N. European RSFSR / Leningrad Oblast			1952
AREA (AMS NO.)	COUNTRY	PROVINCE	PLACE
17N	USSR	N. European RSFSR	Leningrad Oblast
GEOGRAPHIC COORDINATES		MAP REFERENCE	
60 56 N 34 07 E. For related view, see CIA 403744			
TITLE			
Swir River. Looking EAST from railroad bridge at			
60 56 N 34 07 E. For related view, see CIA 403744			
DATE OF PICTURE		SOURCE OF PICTURE	
June 1952		25X1C	
CLASSIFICATION			
S			
CAPTIONED BY		VERIFIED BY	
1200		no	
Sanitized - Approved For Release : CIA-RDP78-05867A000100220026-7			
FORM NO. 60-53		CAPTION REPORT	
SEP 1946			

CIA (PHOTO ACCESSION NO.)		LOT NO.	DATE
Sanitized - Approved For Release : CIA-RDP78-05867A000100220026-7			
AREA (AMS NO.)	COUNTRY	PROVINCE	PLACE
17 N / U.S.S.R.	N. EUROPEAN R.S.F.S.R.	Leningrad Oblast	
GEOGRAPHIC COORDINATES		MAP REFERENCE	
TITLE			
Svir River. Looking East from railroad bridge at 60 56 N 34 07 E. For related view, see CIA 10 3743			
DATE OF PICTURE		SOURCE OF PICTURE	
June 1952		25X1C	
No 17			
CLASSIFICATION			
3			
CAPTIONED BY		VERIFIED BY	
Sanitized - Approved For Release : CIA-RDP78-05867A000100220026-7		M. D.	
FORM NO. 60-53 SEP 1948		CAPTION REPORT	

Sanitized - Approved For Release : CIA-RDP78-05867A000100220026-7

CIA (PHOTO ACCESSION NO.)		LOT NO.	DATE
17 N / USSR / N. European RSFSR /			1952
AREA (AMS NO.)	COUNTRY	PROVINCE	PLACE
17 N	USSR	N. European RSFSR	Leninograd Oblast / Volkhov
GEOGRAPHIC COORDINATES		MAP REFERENCE	
59 50 N 32 18 E		C-File	
TITLE			
Probable cement plant. For related view, see CIA 103746 From railroad.			
DATE OF PICTURE		SOURCE OF PICTURE	
JUNE 1952		25X1C	
CLASSIFICATION			
S			
CAPTIONED BY		VERIFIED BY	
Sanitized		me	
Sanitized - Approved For Release : CIA-RDP78-05867A000100220026-7			
FORM NO. 60-53 SEP 1948		CAPTION REPORT	

CIA PHOTO AC [redacted] LOT NO. [redacted] DATE [redacted] **Sanitized - Approved For Release : CIA-RDP78-05867A000100220026-7**

AREA (AMS NO.) **103746** COUNTRY **USSR / N. European RSESR** PROVINCE **Leningrad Oblast / Volkhov**

GEOGRAPHIC COORDINATES **59 50 N 32 18 E** MAP REFERENCE **C-File**

TITLE **Probably cement plant. ↑ For related view, see CIA 103745
From railroad.**

DATE OF PICTURE **June 1952** SOURCE OF PICTURE **25X1C**

CLASSIFICATION **No 11**

CAPTIONED **Sanitized - Approved For Release : CIA-RDP78-05867A000100** VERIFIED BY *me*

FORM NO. 60-53 SEP 1948 CAPTION REPORT

CIA (PHOTO ACCESSION NO.)		LOT NO.	DATE
Sanitized - Approved For Release : CIA-RDP78-05867A000100220026-7			
AREA (AMS NO.)	COUNTRY	PROVINCE	PLACE
GP	LIBYA		
GEOGRAPHIC COORDINATES		MAP REFERENCE	
TITLE			
BETON IRRIGATION DITCHES.			
25X1C			
DATE OF PICTURE	SOURCE OF PICTURE		
1953	[REDACTED]		
CLASSIFICATION			
D			
CAPTIONED BY		VERIFIED BY	
Sanitized - Approved For Release : CIA-RDP78-05867A000100220026-7			
FORM NO. 60-53 SEP 1948		CAPTION REPORT	

Sanitized - Approved For Release : CIA-RDP78-05867A000100220026-7

CIA (PHOTO ACCESSION NO.)		LOT NO.		DATE	
AREA (AMS NO.)		COUNTRY		PROVINCE	
6P		LIBYA			
GEOGRAPHIC COORDINATES			MAP REFERENCE		
TITLE					
BETON IRRIGATION DITCH					
DATE OF PICTURE		SOURCE OF PICTURE			
1953		[REDACTED]			
CLASSIFICATION					
E					
CAPTIONED BY			VERIFIED BY		
[REDACTED]			[REDACTED]		
Sanitized - Approved For Release : CIA-RDP78-05867A000100220026-7					
FORM NO. 60-53 SEP 1948		CAPTION REPORT			

CIA (PHOTO ACCESSION NO.) 159791		LOT NO.	DATE
Sanitized - Approved For Release : CIA-RDP78-05867A000100220026-7			
AREA (AMS NO.) 16P	COUNTRY LIBYA	PROVINCE TRIPOLI	PLACE TRIPOLI
GEOGRAPHIC COORDINATES 32:54N 13:12E		MAP REFERENCE C-FILE	
TITLE GOVERNMENT BUILDING.			
DATE OF PICTURE 1953	SOURCE OF PICTURE 25X1C		
CLASSIFICATION R			
CAPTIONED BY S-C		VERIFIED BY	
Sanitized - Approved For Release : CIA-RDP78-05867A000100220026-7			
FORM NO. 60-53 SEP 1948		CAPTION REPORT	

CIA (PHOTO ACCESSION NO.) **10379** LOT NO. **10379** DATE **1953** **Sanitized - Approved For Release : CIA-RDP78-05867A000100220026-7**

AREA (AMS NO.) **16 P** COUNTRY **LIBYA** PROVINCE **TRIPOLI** PLACE **TRIPOLI**

GEOGRAPHIC COORDINATES **32:54N 13:12E** MAP REFERENCE **C-FILE**

TITLE **Y HEADQUARTERS, FORMERLY GRAND HOTEL.**

U.N.

25X1C

DATE OF PICTURE **1953** SOURCE OF PICTURE **[REDACTED]**

CLASSIFICATION **E**

CAPTIONED BY **[Signature]** VERIFIED BY

Sanitized - Approved For Release : CIA-RDP78-05867A000100220026-7


CIA (PHOTO ACCESSION NO.)		LOT NO.	DATE
11 Sanitized - Approved For Release		CIA-RDP78-05867A000100220026-7	1963
AREA (AMS NO.)	COUNTRY	PROVINCE	PLACE
36P	LIBYA	BENGHAZI	BENGASI
GEOGRAPHIC COORDINATES		MAP REFERENCE	
32:07 N 20:04 E		C-FILE	
TITLE			
BARCLAY'S BANK, FORMERLY BANK OF ITALY.			
DATE OF PICTURE		SOURCE OF PICTURE	
1963		25X1C	
CLASSIFICATION			
R			
CAPTIONED BY		VERIFIED BY	
Sanitized - Approved For Release		CIA-RDP78-05867A000100220026-7	
FORM NO. 80-53		CAPTION REPORT	
SEP 1948			

CIA (PHOTO ACCESSION NO.)		LOT NO.	DATE
1 Sanitized - Approved For Release		F 7379A	37 1953
CIA-RDP78-05867A000100220026-7			
AREA (AMS NO.)	COUNTRY	PROVINCE	
6P	LIBYA		
GEOGRAPHIC COORDINATES		MAP REFERENCE	
TITLE			
195 ACRE EXPERIMENTAL FARM IN LIBIAN DESERT.			
DATE OF PICTURE	SOURCE OF PICTURE		
1953	25X1C [REDACTED]		
CLASSIFICATION			
R			
CAPTIONED BY		VERIFIED BY	
[Signature]			
FORM NO. 60-53			
SEP 1948			
Sanitized - Approved For Release - CIA-RDP78-05867A000100220026-7			
CAPTION REPORT			

CIA PHOTO ACCESSION NO. 100220026-7		LOT NO.	DATE
Sanitized - Approved For Release : CIA-RDP78-05867A000100220026-7			
AREA NAME NO. 1	COUNTRY	PROVINCE	CITY
16 P	LIBYA	TRIPOLI	TRIPOLI
GEOGRAPHIC COORDINATES		MAP REFERENCE	
32:54N 13:12E		C-FILE	
TITLE			
STREET OF MERCHANTS, SCENE OF JEWISH MASSACRE			
By ARABS.			
25X1C			
DATE OF PICTURE	SOURCE OF PICTURE		
1953	[REDACTED]		
CLASSIFICATION			
B			
CAPTIONED BY		VERIFIED BY	
[REDACTED]		[REDACTED]	
Sanitized - Approved For Release : CIA-RDP78-05867A000100220026-7			
FORM NO. 40-53 SEP 1948	CAPTION REPORT		

CIA PHOTO ACCESSION NO. 1 105757		LOT NO. E-72A	DATE 27 Jun '53
Sanitized - Approved For Release : CIA-RDP78-05867A000100220026-7			
AREA NAME NO. 1 46 P	COUNTRY LIBYA	PROVINCE DERNA	PLACE DERNA (NR)
GEOGRAPHIC COORDINATES 32:46N 22:38E		MAP REFERENCE C-FILE	
TITLE SEA COAST, 170 MILES FROM EGYPTIAN FRONTIER.			
25X1C			
DATE OF PICTURE 1953	SOURCE OF PICTURE [REDACTED]		
CLASSIFICATION B			
CAPTIONED BY [REDACTED]		VERIFIED BY	
Sanitized - Approved For Release : CIA-RDP78-05867A000100220026-7			
FORM NO. 60-53 SEP 1948		CAPTION REPORT	

CIA (PHOTO ACCESSION NO.) 115756		LOT NO.		DATE	
Sanitized - Approved For Release : CIA-RDP78-05867A000100220026-7					
AREA (AMS NO.) 6P	COUNTRY LIBYA	PROVINCE		PLACE	
GEOGRAPHIC COORDINATES			MAP REFERENCE		
TITLE AGRICULTURAL SCHOOL CLASSES TAUGHT BY ARAB REFUGEES FROM PALESTINE.					
DATE OF PICTURE 1953			SOURCE OF PICTURE [REDACTED]		
CLASSIFICATION R					
CAPTIONED BY Sanitized - Approved For Release : CIA-RDP78-05867A000100220026-7				VERIFIED BY	
FORM NO. 60-53 SEP 1948					
CAPTION REPORT					

CIA (PHOTO ACCESSION NO.) 103750		LOT NO.		DATE	
Sanitized - Approved For Release : CIA-RDP78-05867A000100220026-7					
AREA (AMS NO.) 36P	COUNTRY LIBYA	PROVINCE BENGHAZI	PLACE D'ANNUNZIO		
GEOGRAPHIC COORDINATES 32:34 N 21:14 E		MAP REFERENCE NIS			
TITLE ANIMAL HOSPITAL RUN BY GERMAN VETERINARIAN.					
DATE OF PICTURE 1953		SOURCE OF PICTURE 25X1C 			
CLASSIFICATION R					
CAPTIONED BY Sof			VERIFIED BY		
Sanitized - Approved For Release : CIA-RDP78-05867A000100220026-7					
FORM NO. 60-53 SEP 1948					
CAPTION REPORT					

CIA (PHOTO ACCESSION NO.)		LOT NO.		DATE	
102760		E A		1953	
Sanitized - Approved For Release : CIA-RDP78-05867A000100220026-7					
AREA (AMS NO.)	COUNTRY	PROVINCE	PLACE		
36P	LIBYA	BENHAZI	D'ANNUNZIO		
GEOGRAPHIC COORDINATES			MAP REFERENCE		
32:34N 21:14E			NIS		
TITLE					
ANIMAL HOSPITAL RUN BY GERMAN VETERINARIAN.					
DATE OF PICTURE		SOURCE OF PICTURE			
1953		25X1C			
CLASSIFICATION					
E					
CAPTIONED BY			VERIFIED BY		
Egf					
FORM NO. 80-53					
Sanitized - Approved For Release : CIA-RDP78-05867A000100220026-7					
SEP 1948					
CAPTION REPORT					

CIA PHOTO ACCESSION NO. 103761
LOT NO. F 2728 A STATE 27

Sanitized - Approved For Release : CIA-RDP78-05867A000100220026-7

AREA (AMS NO.) 56P COUNTRY LIBYA PROVINCE FEZZAN PLACE (2)

GEOGRAPHIC COORDINATES MAP REFERENCE

TITLE: IRRIGATION DIKES, NOT OVERLY SUCCESSFUL IN THIS AREA BECAUSE OF HIGH SALT CONTENT OF WATER.

DATE OF PICTURE 1953 SOURCE OF PICTURE 25X1C

CLASSIFICATION R

CAPTIONED BY [Signature] VERIFIED BY

FORM NO. 60-53 SEP 1944 Sanitized - Approved For Release : CIA-RDP78-05867A000100220026-7
CAPTION REPORT

CIA PHOTO ACCESSION NO. 103769 LOT NO. FEZZAN DATE 27 AUG 1963

Sanitized - Approved For Release : CIA-RDP78-05867A000100220026-7

AREA (AMS NO.) 56P COUNTRY LIBYA PROVINCE FEZZAN PLACE SERDELES

GEOGRAPHIC COORDINATES 25:46N 10:34E MAP REFERENCE NIS

TITLE MONUMENT TO LECKER.

25X1C

DATE OF PICTURE 1963 SOURCE OF PICTURE [REDACTED]


CLASSIFICATION R CAPTIONED BY Ed. VERIFIED BY


FORM NO. 60-53 SEP 1948 Sanitized - Approved For Release : CIA-RDP78-05867A000100220026-7

CAPTION REPORT

CIA PHOTO ACCESSION NO. 1 103763		LOT NO.	DATE
Sanitized - Approved For Release : CIA-RDP78-05867A000100220026-7			
AREA (AMS NO.) 56P	COUNTRY LIBYA	PROVINCE FEZZAN	PLACE SEBHA
GEOGRAPHIC COORDINATES 27:03N 14:25E		MAP REFERENCE C-FILE	
TITLE GOVERNMENT BUILDING.			
DATE OF PICTURE 1953	SOURCE OF PICTURE 25X1C [REDACTED]		
CLASSIFICATION R			
CAPTIONED BY EJ		VERIFIED BY	
FORM NO. 60-53 SEP 1948			
Sanitized - Approved For Release : CIA-RDP78-05867A000100220026-7			
CAPTION REPORT			

CIA PHOTO ACCESSION NO. 1 103784		LOT NO.	DATE
Sanitized - Approved For Release : CIA-RDP78-05867A000100220026-7			
AREA (AMS NO.)	COUNTRY	PROVINCE	PLACE
56P	LIBYA	FEZZAN	
GEOGRAPHIC COORDINATES		MAP REFERENCE	
TITLE			
TRUCK, AUXILIARY PUBLIC TRANSPORTATION TO MODERN BUS.			
25X1C			
DATE OF PICTURE	SOURCE OF PICTURE		
1953	[REDACTED]		
CLASSIFICATION			
R			
CAPTIONED BY		VERIFIED BY	
E.A.			
FORM NO. 60-53 SEP 1948			
Sanitized - Approved For Release : CIA-RDP78-05867A000100220026-7 CAPTION REPORT			

CIA PHOTO ACCESSION NO. 1 102766		LOT NO.	DATE
Sanitized - Approved For Release : CIA-RDP78-05867A000100220026-7			
AREA (AMS NO.) 56P	COUNTRY LIBYA	PROVINCE FEZZAN	PLACE
GEOGRAPHIC COORDINATES		MAP REFERENCE	
TITLE CAMEL'S HEAD PLACED IN FIELD TO PREVENT EVIL SPIRITS FROM DESTROYING CROP.			
25X1C			
DATE OF PICTURE 1953	SOURCE OF PICTURE 		
CLASSIFICATION E			
CAPTIONED BY E.C.F.		VERIFIED BY	
FORM NO. 80-53 SEP 1948			
Sanitized - Approved For Release : CIA-RDP78-05867A000100220026-7 CAPTION REPORT			



CIA PHOTO ACCESSION NO. 1 10022026-7		LOT NO.		DATE	
Sanitized - Approved For Release : CIA-RDP78-05867A000100220026-7					
AREA (AMS NO.) 56P	COUNTRY LIBYA	PROVINCE FEZZAN	PLACE		
GEOGRAPHIC COORDINATES			MAP REFERENCE		
TITLE PART OF FIELD ASSIGNED TO NATIVE FOR CULTIVATION.					
By GOVERNMENT					
25X1C					
DATE OF PICTURE 1963		SOURCE OF PICTURE 			
CLASSIFICATION R					
CAPTIONED BY CSH			VERIFIED BY		
Sanitized - Approved For Release : CIA-RDP78-05867A000100220026-7					
FORM NO. 60-53 SEP 1948		CAPTION REPORT			

Sanitized - Approved For Release : CIA-RDP78-05867A000100220026-7

CIA PHOTO ACCESSION NO. 103708	LOT NO. 2379 A	DATE 2-7	
AREA NAME NO. 56P	COUNTRY LIBYA	PROVINCE FEZZAN	PLACE GHAT
GEOGRAPHIC COORDINATES 24:57N 10:11E		MAP REFERENCE C-FILE	
TITLE ITALIAN CONSTRUCTED FORT IN BACKGROUND, OCCUPIED BY FRENCH.			
DATE OF PICTURE 1953		SOURCE OF PICTURE 25X1C	
CLASSIFICATION R			
CAPTIONED BY Euf		VERIFIED BY	
FORM NO. 60-53 SEP 1948			

Sanitized - Approved For Release : CIA-RDP78-05867A000100220026-7

CAPTION REPORT

CIA (PHOTO ACCESSION NO.) 103760		LOT NO. F 779A	DATE 7-7-63
Sanitized - Approved For Release : CIA-RDP78-05867A000100220026-7			
AREA (AMS NO.) 56P	COUNTRY LIBYA	PROVINCE FEZZAN	PLACE
GEOGRAPHIC COORDINATES		MAP REFERENCE	
TITLE NATIVES DRAWING WATER FROM WELL BY HAND RATHER THAN USE INSTALLED MECHANICAL AID.			
25X1C			
DATE OF PICTURE 1963	SOURCE OF PICTURE 		
CLASSIFICATION C			
CAPTIONED BY 		VERIFIED BY	
Sanitized - Approved For Release : CIA-RDP78-05867A000100220026-7			
FORM NO. 60-53 SEP 1948		CAPTION REPORT	

CIA (PHOTO ACCESSION NO.)		LOT NO.		DATE	
1113771		F 2732		P. N. 100220026-7	
AREA (AMS NO.)		COUNTRY	PROVINCE	PLACE	
40		ETHIOPIA			
GEOGRAPHIC COORDINATES			MAP REFERENCE		
TITLE					
BETWEEN ADDIS ABABA AND GONDAR					
25X1C					
DATE OF PICTURE		[REDACTED]			
1953					
CLASSIFICATION					
R					
CAPTIONED BY			VERIFIED BY		
[REDACTED]					
FORM NO. 60-53 SEP 1948					
Sanitized - Approved For Release : CIA-RDP78-05867A000100220026-7 CAPTION REPORT					

CIA (PHOTO ACCESSION NO.)		LOT NO.		DATE	
103771		F 2877		6	
AREA (AMS NO.)	Sanitized - Approved For Release	CIA-RDP78-05867A000100220026-7		7	
40	COUNTRY	ETHIOPIA		PROVINCE	
GEOGRAPHIC COORDINATES		11 37 N 37 24 E		MAP REFERENCE	BANERDAR - GIYORBIJ (NR)
TITLE					
SOURCE OF THE BLUE NILE AT LONG TARA.					
25X1C					
DATE OF PICTURE		[REDACTED]			
1953					
CLASSIFICATION					
R					
CAPTIONED BY			VERIFIED BY		
[Signature]					
FORM NO. 60-53 SEP 1948					
Sanitized - Approved For Release - CIA-RDP78-05867A000100220026-7					
CAPTION REPORT					

Sanitized - Approved For Release : CIA-RDP78-05867A000100220026-7

CIA (PHOTO ACCESSION NO.) 103772 LOT NO. DATE

AREA (AMS NO.) 40 COUNTRY ETHIOPIA PROVINCE PLACE BAHARDAR-GIYORGIS (NR)

GEOGRAPHIC COORDINATES 11 37 N 37 24 E MAP REFERENCE C FILE

TITLE

SOURCE OF THE BLUE NILE AT LAKE TANA.

25X1C



DATE OF PICTURE 1953

CLASSIFICATION R

CAPTIONED BY VERIFIED BY

FORM NO. 60-53 SEP 1946 Sanitized - Approved For Release : CIA-RDP78-05867A000100220026-7

CAPTION REPORT

CIA PHOTO ACCESSION NO. 1 10077		LOT NO. 77	DATE 1953
Sanitized - Approved For Release : CIA-RDP78-05867A000100220026-7			
AREA TAMS NO. 1 270	COUNTRY BRITISH EAST AFRICA	PROVINCE KENYA	PLACE NAIROBI
GEOGRAPHIC COORDINATES 01 18 S 36 52 E		MAP REFERENCE C FILE	
TITLE MAIN RAILROAD STATION.			
25X1C			
DATE OF PICTURE 1953			
CLASSIFICATION R			
CAPTIONED BY [Signature]	VERIFIED BY		
Sanitized - Approved For Release : CIA-RDP78-05867A000100220026-7			
FORM NO. SEP 1948 60-53	CAPTION REPORT		

CIA PHOTO ACCESSION NO. 103775	LOT NO.	DATE
Sanitized - Approved For Release - CIA-RDP78-05867A000100220026-7		
AREA (AMS NO.)	COUNTRY	PROVINCE
270	BRITISH EAST AFRICA	KENYA
GEOGRAPHIC COORDINATES	MAP REFERENCE	PLACE
01 18 S 36 52 E	C FILE	NAIROBI
TITLE		
MAIN RAILROAD STATION.		
25X1C		
DATE OF PICTURE	[REDACTED]	
1953		
CLASSIFICATION	R	
CAPTIONED BY	[Signature]	
FORM NO. 60-53 SEP 1948	VERIFIED BY	
Sanitized - Approved For Release - CIA-RDP78-05867A000100220026-7		
CAPTION REPORT		

Sanitized - Approved For Release: CIA-RDP78-05867A000100220026-7

CIA (PHOTO ACCESSION NO.)		LOT NO.	DATE
270		BRITISH EAST AFRICA	KENYA
GEOGRAPHIC COORDINATES		MAP REFERENCE	
01 18 S 36 52 E		C FILE	
TITLE			
RAILROAD STATION PROVIDES SEPARATE REST ROOMS FOR EUROPEANS, ASIATICS AND NEGROES.			
25X1C			
DATE OF PICTURE	1953	[REDACTED]	
CLASSIFICATION			
R			
CAPTIONED BY		VERIFIED BY	
[Signature]		[Signature]	
Sanitized - Approved For Release: CIA-RDP78-05867A000100220026-7			
FORM NO. 60-53 SEP 1948		CAPTION REPORT	

CIA (PHOTO ACCESSION NO.) 117-77		LOT NO.	DATE
Sanitized - Approved For Release : CIA-RDP78-05867A000100220026-7			
AREA (AMS NO.) 270	COUNTRY BRITISH EAST AFRICA	PROVINCE KENYA	PLACE NAIROBI
GEOGRAPHIC COORDINATES 01 18 S 36 52 E		MAP REFERENCE C FILE	
TITLE SIGNPOST AT AIRPORT.			
25X1C			
DATE OF PICTURE 1953	[REDACTED]		
CLASSIFICATION R			
CAPTIONED BY [REDACTED]	VERIFIED BY		
Sanitized - Approved For Release : CIA-RDP78-05867A000100220026-7			
FORM NO. 60-53 SEP 1948			
CAPTION REPORT			

CIA PHOTO ACCESSION NO. 1	LOT NO.	DATE
1113771		
Sanitized - Approved For Release - CIA-RDP78-05867A000100220026-7		
AREA (AMS NO.)	COUNTRY	PROVINCE
26K	ADEN PROTECTORATE	
		PLACE
		ADEN
GEOGRAPHIC COORDINATES	MAP REFERENCE	
12 45 N 45 12 E	C FILE	
TITLE		
HARBOR AND CITY.		
25X1C		
DATE OF PICTURE		
1953		
CLASSIFICATION		
R		
CAPTIONED BY	VERIFIED BY	
FORM NO. 80-103 SEP 1948	Sanitized - Approved For Release - CIA-RDP78-05867A000100220026-7	
CAPTION REPORT		


CIA (PHOTO ACCESSION NO.) **182750** LOT NO. **52790** DATE **1953**
Sanitized - Approved For Release : CIA-RDP78-05867A000100220026-7

AREA (AMS NO.) **27M** COUNTRY **CZECHOSLOVAKIA** PROVINCE PLACE

GEOGRAPHIC COORDINATES MAP REFERENCE


TITLE **PARACHUTIST TRAINEE IN JUMP POSITION AT REAR OF TRAINING PLANE.**


25X1C



DATE OF PICTURE 
CLASSIFICATION **R**

CAPTIONED BY **RK** VERIFIED BY **cmj**

FORM NO. **60-53** **Sanitized - Approved For Release : CIA-RDP78-05867A000100220026-7**
SEP 1948 **CAPTION REPORT**

CIA (PHOTO ACCESSION NO.)		LOT NO.	DATE
182781		F-2283	6-15-53
Sanitized - Approved For Release : CIA-RDP78-05867A000100220026-7			
AREA (AMS NO.)	COUNTRY	PROVINCE	PLACE
27M	(CZECHOSLOVAKIA)		
GEOGRAPHIC COORDINATES		MAP REFERENCE	
TITLE			
ARMADNI POVETANOSTNI SLUZBA (ARMY WEATHER SERVICE) TEAM OPERATING A THEODOLITE.			
25X1C			
DATE OF PICTURE			
EP-290 ITEM			
CLASSIFICATION	R		
CAPTIONED BY	VERIFIED BY		
DK	mer		
Sanitized - Approved For Release : CIA-RDP78-05867A000100220026-7			
FORM NO. 60-53 SEP 1948	CAPTION REPORT		

CIA (PHOTO ACCESSION NO.) 103783		LOT NO. F 2282	DATE 10/5/51
Sanitized - Approved For Release : CIA-RDP78-05867A000100220026-7			
AREA (AMS NO.) 27M	COUNTRY (CZECHOSLOVAKIA)	PROVINCE	PLACE
GEOGRAPHIC COORDINATES		MAP REFERENCE	
TITLE Duplicator Milling Machine, Model "FO 08". Manufactured by Tovarna Obrabecich Strojů Machine Tool Factory. See CIA 93507.			
25X1C			
DATE OF PICTURE			
CLASSIFICATION [Front Cover Item]	R		
CAPTIONED BY DK	VERIFIED BY new		
Sanitized - Approved For Release : CIA-RDP78-05867A000100220026-7			
FORM NO. 60-53 SEP 1948	CAPTION REPORT		

CIA (PHOTO ACCESSION NO.) 103786		LOT NO. E 2782	DATE 1948
Sanitized - Approved For Release : CIA-RDP78-05867A000100220026-7			
AREA (AMS NO.) 27M	COUNTRY CZECHOSLOVAKIA	PROVINCE	PLACE
GEOGRAPHIC COORDINATES		MAP REFERENCE	
TITLE GLASS PIPE USED AS A WATER CONDUIT.			
25X1C			
DATE OF PICTURE			
CLASSIFICATION CONFIDENTIAL	P-7, Item 41		
CAPTIONED BY DK	VERIFIED BY 		
Sanitized - Approved For Release : CIA-RDP78-05867A000100220026-7			
FORM NO. 60-53 SEP 1948	CAPTION REPORT		

CIA (PHOTO ACCESSION NO.) 103787 LOT NO. 278 DATE 6/78
Sanitized - Approved For Release : CIA-RDP78-05867A000100220026-7

AREA (AMS NO.) 27M COUNTRY CZECHOSLOVAKIA PROVINCE PLACE

GEOGRAPHIC COORDINATES MAP REFERENCE

TITLE
GLASS PIPES USED IN FLOUR MILL.


25X1C
DATE OF PICTURE


CLASSIFICATION EP-7 Item 4
TOP. R

CAPTIONED BY VERIFIED BY
Sanitized - Approved For Release : CIA-RDP78-05867A000100220026-7

CIA (PHOTO ACCESSION NO.)		LOT NO.		DATE	
103782		5		5-22-82	
Sanitized - Approved For Release : CIA-RDP78-05867A000100220026-7					
AREA (AMS NO.)	COUNTRY	PROVINCE	PLACE		
27M	CZECHOSLOVAKIA				
GEOGRAPHIC COORDINATES			MAP REFERENCE		
TITLE					
ARTILLERY GUN.					
25X1C					
DATE OF PICTURE					
[REDACTED]					
CLASSIFICATION					
R					
CAPTIONED BY			VERIFIED BY		
DK			[Signature]		
Sanitized - Approved For Release : CIA-RDP78-05867A000100220026-7					
FORM NO. 40-53 SEP 1948					
CAPTION REPORT					

CIA (PHOTO ACCESSION NO.)		LOT NO.	DATE
152781		F-8787	5 Nov 1953
Sanitized - Approved For Release : CIA-RDP78-05867A000100220026-7			
AREA (AMS NO.)	COUNTRY	PROVINCE	PLACE
327M	CZECHOSLOVAKIA	SLOVAKIA	
GEOGRAPHIC COORDINATES		MAP REFERENCE	
TITLE			
ORAVA RIVER DAM UNDER CONSTRUCTION.			
PART 1 OF 2-PART PANORAMA.			
25X1C			
DATE OF PICTURE	[REDACTED]		
CLASSIFICATION	[REDACTED]		
CAPTIONED BY	VERIFIED BY		
DK	me		
FORM NO. 60-53 SEP 1948			
Sanitized - Approved For Release : CIA-RDP78-05867A000100220026-7			
CAPTION REPORT			

CIA (PHOTO ACCESSION NO.)		LOT NO.	DATE
103700			5 18 53
Sanitized - Approved For Release : CIA-RDP78-05867A000100220026-7			
AREA (AMS NO.)	COUNTRY	PROVINCE	PLACE
327M	CZECHOSLOVAKIA	SLOVAKIA	
GEOGRAPHIC COORDINATES		MAP REFERENCE	
TITLE			
ORAVA RIVER DAM UNDER CONSTRUCTION.			
PART 2 OF 2-PART PANORAMA.			
25X1C			
DATE OF PICTURE			
CLASSIFICATION			
IP-5 Item R			
CAPTIONED BY		VERIFIED BY	
D.H.		[Signature]	
Sanitized - Approved For Release : CIA-RDP78-05867A000100220026-7			
FORM NO. 60-53 SEP 1948		CAPTION REPORT	
		11-2	

CIA (PHOTO ACCESSION NO.) 102793		LOT NO. 2280		DATE 18 53	
Sanitized - Approved For Release : CIA-RDP78-05867A000100220026-7					
AREA (AMS NO.) 327 M	COUNTRY CZECHOSLOVAKIA	PROVINCE SLOVAKIA	PLACE STARE USTIE		
GEOGRAPHIC COORDINATES 49:33 19:34E		MAP REFERENCE MAP SERVICE			
TITLE PART 1 OF 2-PART PANORAMA.					
25X1C					
DATE OF PICTURE 1953					
CLASSIFICATION R		P-4 B0			
CAPTIONED BY DK			VERIFIED BY [Signature]		
FORM NO. 60-53 SEP 1948					
Sanitized - Approved For Release : CIA-RDP78-05867A000100220026-7					
CAPTION REPORT					

CIA (PHOTO ACCESSION NO.) 103585		LOT NO.	DATE
Sanitized - Approved For Release : CIA-RDP78-05867A000100220026-7			
AREA (AMS NO.) 327M	COUNTRY CZECHOSLOVAKIA	PROVINCE SLOVAKIA	PLACE
GEOGRAPHIC COORDINATES		MAP REFERENCE	
TITLE ORAVA RIVER DAM POWER DISTRIBUTION PANEL DISTRIBUTION PANEL OF POWER DAM ON ORAVA RIVER.			
25X1C			
DATE OF PICTURE	[REDACTED]		
CLASSIFICATION 1953 [P-5] R	TOP, M...		
CAPTIONED BY	VERIFIED BY [Signature]		
Sanitized - Approved For Release : CIA-RDP78-05867A000100220026-7			
FORM NO. 60-53 SEP 1948	CAPTION REPORT		

CIA (PHOTO ACCESSION NO.) **103118** LOT NO. **103118** DATE **1948**
Sanitized - Approved For Release : CIA-RDP78-05867A000100220026-7

AREA (AMS NO.) **27M** COUNTRY **CZECHOSLOVAKIA** PROVINCE _____ PLACE _____



GEOGRAPHIC COORDINATES _____ MAP REFERENCE _____


TITLE **ARMY CARGO TRUCK.**


DATE OF PICTURE _____ **25X1C**

CLASSIFICATION **[P-6]** **R** **11281, 10**


CAPTIONED BY **DK** VERIFIED BY **DK**
Sanitized - Approved For Release : CIA-RDP78-05867A000100220026-7


CIA (PHOTO ACCESSION NO.) 103797		LOT NO.	DATE
Sanitized - Approved For Release : CIA-RDP78-05867A000100220026-7			
AREA (AMS NO.) 127M	COUNTRY CZECHOSLOVAKIA	PROVINCE BOHEMIA	PLACE PRAGUE
GEOGRAPHIC COORDINATES 50:05N 14:28E		MAP REFERENCE C-FILE	
TITLE THERMO-COOLING TOWER BUILT BY PRUMSTAV NATIONAL ENTERPRISE. COOLING TOWER AT THERMAL ELECTRIC POWER PLANT.			
25X1C			
DATE OF PICTURE			
CLASSIFICATION FRONT COVER R			
CAPTIONED BY DK	VERIFIED BY		
Sanitized - Approved For Release : CIA-RDP78-05867A000100220026-7			
FORM NO. 60-53 SEP 1946	CAPTION REPORT		

CIA (PHOTO ACCESSION NO.) 103798		LOT NO. 2282	DATE 1/6/67
Sanitized - Approved For Release : CIA-RDP78-05867A000100220026-7			
AREA (AMS NO.) 327M	COUNTRY CZECHOSLOVAKIA	PROVINCE SLOVAKIA	PLACE KOMARNO
GEOGRAPHIC COORDINATES 47:46N 18:08E		MAP REFERENCE C - FILE	
TITLE PASSANGER SHIP " ARMENIA ", BUILT FOR USSR, LEAVING SHIPYARD.			
25X1C			
DATE OF PICTURE			
CLASSIFICATION B			
CAPTIONED BY BK	VERIFIED BY NB		
Sanitized - Approved For Release : CIA-RDP78-05867A000100220026-7			
FORM NO. 60-53 SEP 1948			
CAPTION REPORT			



CIA (PHOTO ACCESSION NO.)		LOT NO.	DATE
105709		2282	78105867A00100220026-7
AREA (AMS NO.)	COUNTRY	PROVINCE	PLACE
27M	CZECHOSLOVAKIA		
GEOGRAPHIC COORDINATES		MAP REFERENCE	
TITLE			
ARMY MECHANICS WORKING ON VEHICLE			
RESEMBLING U.S. ARMY "JEEP".			
25X1C			
DATE OF PICTURE			
CLASSIFICATION		IN	
R			
CAPTIONED BY		VERIFIED BY	
Sanitized		M2	
FORM NO. 60-53 SEP 1948			
CAPTION REPORT			


Sanitized - Approved For Release : CIA-RDP78-05867A00100220026-7


CIA (PHOTO ACCESSION NO.) 103800		LOT NO. 2782	DATE 5-16-67
Sanitized - Approved For Release : CIA-RDP78-05867A000100220026-7			
AREA (AMS NO.) 27M	COUNTRY CZECHOSLOVAKIA	PROVINCE	PLACE
GEOGRAPHIC COORDINATES		MAP REFERENCE	
TITLE ATTACHMENT TO BINDER ATTACHMENT DESIGNED BY MTS IN KOMARNO. COLLECTS AND DROPS SHEAVES.			
25X1C			
DATE OF PICTURE 1953.			
CLASSIFICATION R			
CAPTIONED BY DK	VERIFIED BY DK		
Sanitized - Approved For Release : CIA-RDP78-05867A000100220026-7			
FORM NO. 60-53 SEP 1948			
CAPTION REPORT			



CIA (PHOTO ACCESSION NO.)		LOT NO.	DATE
103802		F-2797	F-16
Sanitized - Approved For Release : CIA-RDP78-05867A000100220026-7			
AREA (AMS NO.)	COUNTRY	PROVINCE	PLACE
27M	CZECHOSLOVAKIA		
GEOGRAPHIC COORDINATES		MAP REFERENCE	
ARMY SERGEANT GIVING			
TITLE	INSTRUCTION IN PREPARATION FOR		
	GUARD DUTY.		
	25X1C		
DATE OF PICTURE			
19 JUNE 1953.			
CLASSIFICATION			
R			
CAPTIONED BY	VERIFIED BY		
DK	M.D.		
FORM NO. 80-53 SEP 1948			
Sanitized - Approved For Release : CIA-RDP78-05867A000100220026-7			
CAPTION REPORT			


CIA (PHOTO ACCESSION NO.)		LOT NO.	DATE
<p style="text-align: center;">Sanitized - Approved For Release : CIA-RDP78-05867A000100220026-7</p>			
AREA (AMS NO.)	COUNTRY	PROVINCE	PLACE
27M	CZECHOSLOVAKIA		
GEOGRAPHIC COORDINATES		MAP REFERENCE	
TITLE			
SERGEANT IN			
ARMY DRESS UNIFORM. MEDALS FOR			
BRAVERY.			
25X1C			
DATE OF PICTURE		[REDACTED]	
1953.			
CLASSIFICATION			
CAPTIONED BY		VERIFIED BY	
R DK		[Signature]	
<p style="text-align: center;">Sanitized - Approved For Release : CIA-RDP78-05867A000100220026-7</p>			
FORM NO. 60-53 SEP 1948	CAPTION REPORT		

CIA (PHOTO ACCESSION NO.) 193804		LOT NO. 2782	DATE 15667A000100220026-7
Sanitized - Approved For Release : CIA-RDP78-05867A000100220026-7			
AREA (AMS NO.) 27M	COUNTRY CZECHOSLOVAKIA	PROVINCE	PLACE
GEOGRAPHIC COORDINATES		MAP REFERENCE	
TITLE ARMY SERGEANT GIVING			
INSTRUCTION IN RIFLE MARKSMANSHIP.			
25X1C			
DATE OF PICTURE 19 JUNE 1953.			
CLASSIFICATION R			
CAPTIONED BY DK	VERIFIED BY 		
Sanitized - Approved For Release : CIA-RDP78-05867A000100220026-7			
FORM NO. 60-53 SEP 1948	CAPTION REPORT		

CIA (PHOTO ACCESSION NO.)		LOT NO.	DATE
102805		229	5/16/53
Sanitized - Approved For Release : CIA-RDP78-05867A000100220026-7			
AREA (AMS NO.)	COUNTRY	PROVINCE	PLACE
27M	CZECHOSLOVAKIA		
GEOGRAPHIC COORDINATES		MAP REFERENCE	
TITLE			
ARMY TRUCK TOWING GUN.			
25X1C			
DATE OF PICTURE			
19 JUNE 1953.			
CLASSIFICATION			
R			
CAPTIONED BY		VERIFIED BY	
AK		[Signature]	
Sanitized - Approved For Release : CIA-RDP78-05867A000100220026-7			
CAPTION REPORT			
FORM NO. 80-53 SEP 1948			

CIA (PHOTO ACCESSION NO.)		LOT NO.	DATE
103806		6	27 9 53
Sanitized - Approved For Release : CIA-RDP78-05867A000100220026-7			
AREA (AMS NO.)	COUNTRY	PROVINCE	PLACE
27M	CZECHOSLOVAKIA		
GEOGRAPHIC COORDINATES		MAP REFERENCE	
TITLE			
FIELD ARTILLERY GUN.			
25X1C			
DATE OF PICTURE			
1953. [P-4]			
CLASSIFICATION			
R			
CAPTIONED BY		VERIFIED BY	
DK		[Signature]	
Sanitized - Approved For Release : CIA-RDP78-05867A000100220026-7			
FORM NO. 60-53		CAPTION REPORT	
SEP 1948			

C.I.A. PHOTO ACCESSION NO. 1 103807		LOT NO. 2792	DATE 5/1/68
Sanitized - Approved For Release : CIA-RDP78-05867A000100220026-7			
AREA (AMS NO.) 27M	COUNTRY CZECHOSLOVAKIA	PROVINCE	PLACE
GEOGRAPHIC COORDINATES		MAP REFERENCE	
TITLE ARMY TECHNICAL ACADEMY. CLASS IN PHYSICS.			
25X1C			
DATE OF PICTURE			
CLASSIFICATION P-4			
CAPTIONED BY R DK	VERIFIED BY MB		
FORM NO. 60-53 SEP 1948			
Sanitized - Approved For Release : CIA-RDP78-05867A000100220026-7			
CAPTION REPORT			


CIA PHOTO ACCESSION NO. 1 103808	LOT NO. F-2292	DATE 5-16-1958
AREA (AMS NO.) 27M	COUNTRY CZECHOSLOVAKIA	PROVINCE PLACE
GEOGRAPHIC COORDINATES		MAP REFERENCE
TITLE ARMY TECHNICAL ACADEMY. CLASS IN PHYSICS.		
25X1C		
DATE OF PICTURE		
CLASSIFICATION R	DK	
CAPTIONED BY	VERIFIED BY <i>no</i>	
FORM NO. 60-53 SEP 1948		

Sanitized - Approved For Release - CIA-RDP78-05867A000100220026-7

Sanitized - Approved For Release - CIA-RDP78-05867A000100220026-7

CAPTION REPORT

Sanitized - Approved For Release : CIA-RDP78-05867A000100220026-7

CIA (PHOTO ACCESSION NO.) 103811		LOT NO. 7297	DATE 1952
AREA (AMS NO.) 127 M	COUNTRY CZECHOSLOVAKIA	PROVINCE BOHEMIA	PLACE PRAGUE
GEOGRAPHIC COORDINATES 50:05N 14:38E		MAP REFERENCE C-FILE	
TITLE UNIT OF BORDER GUARD.			
25X1C			
DATE OF PICTURE MAY 1952			
Nov. 1952.			
CLASSIFICATION R	VERIFIED BY M...		
FORM NO. SEP 1946 80-83			
Sanitized - Approved For Release : CIA-RDP78-05867A000100220026-7			
CAPTION REPORT			

CIA (PHOTO ACCESSION NO.) 103812		LOT NO. F 228	DATE 25 SEP 1952
Sanitized - Approved For Release : CIA-RDP78-05867A000100220026-7			
AREA (AMS NO.) 127M	COUNTRY CZECHOSLOVAKIA	PROVINCE BOHEMIA	PLACE PRAGUE
GEOGRAPHIC COORDINATES 50:05N 14:28E		MAP REFERENCE C-FILE	
TITLE TAUCH - DRAWN HEAVY ANTI-AIRCRAFT ARTILLERY.			
25X1C			
DATE OF PICTURE May 1952	[REDACTED]		
Nov. 1952. [P]			
CLASSIFICATION R	[REDACTED]		
CAPTIONED BY DK	VERIFIED BY [Signature]		
FORM NO. 80-88 SEP 1948			
Sanitized - Approved For Release : CIA-RDP78-05867A000100220026-7			
CAPTION REPORT			