

CIA (PHOTO ACCESSION NO.) LOT NO. DATE

103813

5729

1952

AREA (AMS REF) APPROVED FOR RELEASE 1999/09/09 : CIA-RDP78-05867A000100220027-6

27M

COUNTRY

CZECHOSLOVAKIA

PROVINCE

PLACE

GEOGRAPHIC COORDINATES

MAP REFERENCE

TITLE

ARMY SUMMER TRAINING CAMP.

25X1C

DATE OF PICTURE

Nov. 1952

CLASSIFICATION


CAPTIONED BY

VERIFIED BY

FORM NO. SEP 1948

Approved For Release 1999/09/09 : CIA-RDP78-05867A000100220027-6

CAPTION REPORT

CIA (PHOTO ACCESSION NO.) 10381		LOT NO. F 0202	DATE 1952
Approved For Release 1999/09/09 : CIA-RDP78-05867A000100220027-6			
AREA (AMS NO.) 27M	COUNTRY CZECHOSLOVAKIA	PROVINCE	PLACE
GEOGRAPHIC COORDINATES FEMALE		MAP REFERENCE	
TITLE [WOMEN] PILOTS OF AIR/FORCE.			
DATE OF PICTURE		25X1C	
CLASSIFICATION R			
CAPTIONED BY DK		VERIFIED BY M...	
FORM NO. 1 Approved For Release 1999/09/09 : CIA-RDP78-05867A000100220027-6 SEP 1948 CAPTION REPORT			

Approved For Release 1999/09/09 : CIA-RDP78-05867A000100220027-6

CIA-IPHO ACCESSION NO. 103815 LOT NO. 5 DATE 6-05-67 A000100220027-6

AREA (AMS COPT) 27M COUNTRY CZECHOSLOVAKIA PROVINCE PLACE

GEOGRAPHIC COORDINATES MAP REFERENCE

TITLE 5-MAN FIELD ARTILLERY GUN.

25X1C


DATE OF PICTURE


Nov. 1952. [P] CLASSIFICATION R

CAPTIONED BY DK VERIFIED BY

FORM NO. 60.3 Approved For Release 1999/09/09 : CIA-RDP78-05867A000100220027-6 SEP 1948 CAPTION REPORT

CIA (PHOTO ACCESSION NO.)		LOT-NO.	DATE
103816		FE 2793	6-5867A000100220027-6
AREA (ANSI APPROVED FOR RELEASE 1999/09/09 : CIA-RDP78-05867A000100220027-6)	COUNTRY	PROVINCE	PLACE
27M	CZECHOSLOVAKIA		
GEOGRAPHIC COORDINATES		MAP REFERENCE	
TITLE			
BATTERY COMMANDER'S TELESCOPE IN FOREGROUND			
ANTI-AIRCRAFT GUN IN BACKGROUND.			
DATE OF PICTURE		25X1C	
Nov. 1952. [P]		[REDACTED]	
CLASSIFICATION			
CAPTIONED BY		VERIFIED BY	
R DK		[REDACTED]	
FORM NO. 80 Approved For Release 1999/09/09 : CIA-RDP78-05867A000100220027-6			
SEP 1948 CAPTION REPORT			

CIA PHOTO ACCESSION NO. 1 103817		LOT NO. 5000	DATE 1952
Approved For Release 1999/09/09 : CIA-RDP78-05867A000100220027-6			
AREA (AMS NO.) 27M	COUNTRY CZECHOSLOVAKIA	PROVINCE	PLACE
GEOGRAPHIC COORDINATES		MAP REFERENCE	
TITLE [HEAVY OPEN-TOP HALF-TRACK] PERSONNEL CARRIER.			
25X1C			
DATE OF PICTURE Nov. 1952 [P-5]			
CLASSIFICATION R	VERIFIED BY [Signature]		
Approved For Release 1999/09/09 : CIA-RDP78-05867A000100220027-6			
FORM NO. 80.33 SEP 1948			
CAPTION REPORT			

CIA (PHOTO ACCESSION NO.)		LCT NO.	DATE
10001		5	20027-6
Approved For Release 1999/09/09 : CIA-RDP78-05867A000100220027-6			
AREA (AM. NO.)	COUNTRY	PROVINCE	PLACE
27M	CZECHOSLOVAKIA		
GEOGRAPHIC COORDINATES		MAP REFERENCE	
TITLE			
OBSTACLE COURSE.			
ARMY			
25X1C			
DATE OF PICTURE			
Nov. 2 1953 - [P]			
CLASSIFICATION			
CAPTIONED BY		VERIFIED BY	
DK		[Signature]	
Approved For Release 1999/09/09 : CIA-RDP78-05867A000100220027-6			
FORM NO. 60.53 SEP 1948			
CAPTION REPORT			

CIA PHOTO SESSION NO. 103819		LOT NO. 5	DATE 12/15/52
Approved For Release 1999/09/09 : CIA-RDP78-05867A000100220027-B			
AREA (AMS NO.) 27M	COUNTRY CZECHOSLOVAKIA	PROVINCE	PLACE
GEOGRAPHIC COORDINATES		MAP REFERENCE	
TITLE Army PERSONNEL ENGAGED IN FREE TIME ACTIVITY.			
25X1C			
DATE OF PICTURE	[REDACTED]		
CLASSIFICATION Nov. 1952 [P-7]	[REDACTED]		
CAPTIONED BY R	VERIFIED BY [Signature]		
FORM NO. 80.3 SEP 1948	Approved For Release 1999/09/09 : CIA-RDP78-05867A000100220027-6		
CAPTION REPORT			

CIA (PHOTO ACCESSION NO.)		LOT NO.	DATE
102886		5	1952
Approved For Release 1999/09/09 : CIA-RDP78-05867A000400220027-6			
AREA (AMS NO.)	COUNTRY	PROVINCE	PLACE
127M	CZECHOSLOVAKIA	BOHEMIA	
GEOGRAPHIC COORDINATES		MAP REFERENCE	
TITLE			
[VLTAVA RIVER . SLAPY DAM] CONCRETE			
MIXING PLANT, TOP CENTER.			
(SLAPY DAM UNDER CONSTRUCTION ON VLTAVA RIVER.)			
25X16			
DATE OF PICTURE	[REDACTED]		
Nov. 1952	[P-]		
CLASSIFICATION	2		
CAPTIONED BY	VERIFIED BY		
DK	[Signature]		
Approved For Release 1999/09/09 : CIA-RDP78-05867A000100220027-6			
FORM NO. 50.30 SEP 1948			
CAPTION REPORT			

Approved For Release 1999/09/09 : CIA-RDP78-05867A000100220027-6

CIA (PHOTO ACCESSION NO.)	LOT NO.	DATE	
102821	5	1952	
AREA (AMS NO.)	COUNTRY	PROVINCE	PLACE
127M	CZECHOSLOVAKIA	BOHEMIA	
GEOGRAPHIC COORDINATES		MAP REFERENCE	
TITLE			
SLAPY DAM UNDER CONSTRUCTION ON A STEEL CONCRETE CARRIER.			
VLTAVA RIVER.			
25X1C			
DATE OF PICTURE	[REDACTED]		
Nov. 1952 [P]	[REDACTED]		
CLASSIFICATION	[REDACTED]		
CAPTIONED BY	VERIFIED BY		
DK	MOR		
FORM NO. 60-53			
Approved For Release 1999/09/09 : CIA-RDP78-05867A000100220027-6			
SEP 1948			
CAPTION REPORT			

Approved For Release 1999/09/09 : CIA-RDP78-05867A000100220027-6

CIA (PHOTO ACCESSION NO.) LOT NO. DATE

AREA (AMS NO.) COUNTRY PROVINCE PLACE

127M

CZECHOSLOVAKIA

BOHEMIA

GEOGRAPHIC COORDINATES MAP REFERENCE

TITLE
CONSTRUCTION OF MOLD FOR POURING CONCRETE
FOR THE UPPER WATER-INTAKE OF SLAPY DAM
ON VLTAVA RIVER.

25X1C

DATE OF PICTURE

CLASSIFICATION R

CAPTIONED BY VERIFIED BY

Approved For Release 1999/09/09 : CIA-RDP78-05867A000100220027-6

FORM NO. 60-53
SEP 1948

CAPTION REPORT

CIA (PHOTO ACCESSION NO.)		LOT NO.	DATE
103823			
Approved For Release 1999/09/09 : CIA-RDP78-05867A000100220027-6			
AREA (AMS NO.)	COUNTRY	PROVINCE	PLACE
27M	CZECHOSLOVAKIA		
GEOGRAPHIC COORDINATES		MAP REFERENCE	
STUDENT			
TITLE			
BRICKLAYERS USING "TENCER" FRAME FOR ACCURACY.			
25X1C			
DATE OF PICTURE		[REDACTED]	
Nov. 1952. SP-		[REDACTED]	
CLASSIFICATION			
CAPTIONED BY		VERIFIED BY	
[Signature]		[Signature]	
FORM NO. 60-58			
Approved For Release 1999/09/09 : CIA-RDP78-05867A000100220027-6			
SEP 1948			
CAPTION REPORT			

CIA (PHOTO ACCESSION NO.)		LOT NO.	DATE
103826		E 709	68-116
Approved For Release 1999/09/09 : CIA-RDP78-05867A000100220027-6			
AREA (AMS NO.)	COUNTRY	PROVINCE	PLACE
27M	CZECHOSLOVAKIA		
GEOGRAPHIC COORDINATES		MAP REFERENCE	
TITLE			
"KOMBAJN ROBOT" FLAX REAPER.			
[RIGHT FRONT]			
25X1C			
DATE OF PICTURE		[REDACTED]	
Nov. 1952. [P-]		[REDACTED]	
CLASSIFICATION		[REDACTED]	
R		[REDACTED]	
CAPTIONED BY		VERIFIED BY	
DK		[Signature]	
FORM NO. 60-30			
Approved For Release 1999/09/09 : CIA-RDP78-05867A000100220027-6			
SEP 1948			
CAPTION REPORT			

CIA PHOTO ACCESSION NO. 1
103825
LOT NO. F 27M
DATE 27 Nov 52

Approved For Release 1999/09/09 : CIA-RDP78-05867A000100220027-6
AREA (LANS) 27M
COUNTRY CZECHOSLOVAKIA
PROVINCE
PLACE

GEOGRAPHIC COORDINATES
MAP REFERENCE

TITLE "KOMBAIN ROBOT" FLAX REAPER.
[LEFT FRONT.]

25X1C
DATE OF PICTURE


Nov 1952. [P-] [REDACTED]
CLASSIFICATION R
CAPTIONED BY DK
VERIFIED BY

FORM NO. 60-1
SEP 1946
Approved For Release 1999/09/09 : CIA-RDP78-05867A000100220027-6
CAPTION REPORT

Approved For Release 1999/09/09 : CIA-RDP78-05867A000100220027-6

CIA (PHOTO NUMBER)		E-2270		103826	
AREA (AMS NO.)	COUNTRY	PROVINCE	PLACE		
422	BELGIAN CONGO	LEOPOLDVILLE			
GEOGRAPHIC COORDINATES			MAP REFERENCE		
TITLE					
ROAD BRIDGE OVER KWILU RIVER.					
DIRECTION WEST.					
25X1C					
DATE OF PICTURE		[REDACTED]			
Nov. 1957					
CLASSIFICATION					
2					
CAPTION			Approved For Release 1999/09/09 : CIA-RDP78-05867A000100220027-6		
FORM NO. 60-53 SEP 1948					
CAPTION REPORT					

Approved For Release 1999/09/09 : CIA-RDP78-05867A000100220027-6

CIA (PHOTO ACCESSION NO.)	LOT NO.	DATE	
422	BELGIAN CONGO	LEOPOLDVILLE	
AREA (AMS NO.)	COUNTRY	PROVINCE	PLACE
GEOGRAPHIC COORDINATES		MAP REFERENCE	
TITLE			
FORMER RAILROAD BRIDGE OVER POZO RIVER 10 MILES EAST OF MATADI.			
25X1C			
DATE OF PICTURE			
1951-1953			
CLASSIFICATION	R		
CAPTIONED BY	VERIFIED BY		
Approved For Release 1999/09/09 : CIA-RDP78-05867A000100220027-6			
FORM NO. SEP 1948 80-53	CAPTION REPORT		

Approved For Release 1999/09/09 : CIA-RDP78-05867A000100220027-6

CIA (PHOTO ACCESSION NO.) 102828	LOT NO.	DATE	
AREA (AMS NO.) 42 Z	COUNTRY BELGIAN CONGO	PROVINCE LEOPOLDVILLE	PLACE MATAZI (NR)
GEOGRAPHIC COORDINATES 05 50 S 13 3 E		MAP REFERENCE C FILE	
TITLE POZO RIVER VALLEY, APPROXIMATELY 1 1/2 MILES EAST OF CITY. DIRECTION SOUTHEAST.			
DATE OF PICTURE 1951-1953			
CLASSIFICATION R			
CAPTIONED BY		VERIFIED BY	
Approved For Release 1999/09/09 : CIA-RDP78-05867A000100220027-6			
FORM NO. 60-53 SEP 1946			
CAPTION REPORT			

CIA (PHOTO ACCESSION NO.)		LOT NO.	DATE
Approved For Release 1999/09/09 : CIA-RDP78-05867A000100220027-6			
AREA (AMS NO.)	COUNTRY	PROVINCE	PLACE
42Z	BELGIAN CONGO	LEOPOLDVILLE	
GEOGRAPHIC COORDINATES		MAP REFERENCE	
TITLE			
OIL PIPELINE UNDER CONSTRUCTION BETWEEN			
MATADI AND LEOPOLDVILLE.			
25X1C			
DATE OF PICTURE	S		
1951-1953	[REDACTED]		
CLASSIFICATION			
R			
CAPTIONED BY		VERIFIED BY	
Approved For Release 1999/09/09 : CIA-RDP78-05867A000100220027-6			
FORM NO.	CAPTION REPORT		
SEP 1948 60-53			

CIA (PHOTO ACCESSION NO.)		LOT NO.		DATE	
102830					
Approved For Release 1999/09/09 : CIA-RDP78-05867A000100220027-6					
AREA (AMS NO.)	COUNTRY	PROVINCE	PLACE		
42Z	BELGIAN CONGO	LEOPOLDVILLE			
GEOGRAPHIC COORDINATES			MAP REFERENCE		
TITLE					
OIL PIPELINE UNDER CONSTRUCTION BETWEEN					
MATADI AND LEOPOLDVILLE.					
25X1C					
DATE OF PICTURE					
1951-1953					
CLASSIFICATION					
R					
CAPTIONED BY			VERIFIED BY		
[Signature]					
Approved For Release 1999/09/09 : CIA-RDP78-05867A000100220027-6					
FORM NO. 60-55		CAPTION REPORT			
SEP 1948					

CIA (PHOTO ACCESSION NO.) 103831		LOT NO. 5000	DATE 1953
Approved For Release 1999/09/09 : CIA-RDP78-05867A000100220027-6 C			
AREA (AMS NO.) 422	COUNTRY BELGIAN CONGO	PROVINCE KINSHASA	PLACE
GEOGRAPHIC COORDINATES		MAP REFERENCE	
TITLE OIL PIPELINE UNDER CONSTRUCTION BETWEEN MATADI AND LEOPOLDVILLE.			
DATE OF PICTURE 1951-1953			
CLASSIFICATION R			
CAPTIONED BY SM		VERIFIED BY	
FORM NO. 10-53 SEP 1946			
Approved For Release 1999/09/09 : CIA-RDP78-05867A000100220027-6 CAPTION REPORT			



Approved For Release 1999/09/09 : CIA-RDP78-05867A000100220027-6

CIA (PHOTO ACCESSION NO.)	LOT NO.	DATE
AREA (AWS NO.)	COUNTRY	PROVINCE
42Z	BELGIAN CONGO	LEOPOLDVILLE
GEOGRAPHIC COORDINATES		MAP REFERENCE
TITLE		
OIL PIPELINE UNDER CONSTRUCTION BETWEEN		
MATADI AND LEOPOLDVILLE.		
25X1C		
DATE OF PICTURE	[REDACTED]	
1951-1953		
CLASSIFICATION	7c	
CAPTIONED BY	VERIFIED BY	
Approved For Release 1999/09/09 : CIA-RDP78-05867A000100220027-6		
FORM NO. 60-55 SEP 1948	CAPTION REPORT	

Approved For Release 1999/09/09 : CIA-RDP78-05867A000100220027-6

CIA (PHOTO) ACCESSION NO.	LOT NO.	DATE	
103833			
AREA (AWS) NO.	COUNTRY	PROVINCE	PLACE
422	BELGIAN CONGO	LEOPOLDVILLE	
GEOGRAPHIC COORDINATES		MAP REFERENCE	
TITLE			
OIL PIPELINE UNDER CONSTRUCTION			
APPROXIMATELY 20 MILES WEST OF LEOPOLDVILLE.			
25X1C			
DATE OF PICTURE		[REDACTED]	
1951-1953			
CLASSIFICATION			
R			
CAPTIONED BY		VERIFIED BY	
[REDACTED]			
FORM NO. 104-101 SEP 1948			
Approved For Release 1999/09/09 : CIA-RDP78-05867A000100220027-6			
CAPTION REPORT			

CIA (PHOTO ACCESSION NO.)		LOT NO.		DATE	
108834		53750		29 Oct 1953	
Approved For Release 1999/09/09 : CIA-RDP78-05867A000100220027-6					
AREA (AMS NO.)	COUNTRY	PROVINCE	PLACE		
42Z	BELGIAN CONGO	LEOPOLDVILLE			
GEOGRAPHIC COORDINATES			MAP REFERENCE		
TITLE					
OIL PIPELINE ON SUSPENSION APPROXIMATELY					
MIDWAY BETWEEN MATADI AND LEOPOLDVILLE.					
25X1C					
DATE OF PICTURE		[REDACTED]			
1951-1953					
CLASSIFICATION					
R					
CAPTIONED BY			VERIFIED BY		
[REDACTED]			[REDACTED]		
Approved For Release 1999/09/09 : CIA-RDP78-05867A000100220027-6					
FORM NO. 60-53 SEP 1948					
CAPTION REPORT					

CIA (PHOTO ACCESSION NO.) 103835		LOT NO. FC 2770	DATE 5th Nov. 1953
Approved For Release 1999/09/09 : CIA-RDP78-05867A000100220027-6			
AREA (AMS NO.) 42 Z	COUNTRY BELGIAN CONGO	PROVINCE LEOPOLDVILLE	LOCALITY MATADI
GEOGRAPHIC COORDINATES 05 50 S 33 E		MAP REFERENCE FILE	
TITLE PORT FACILITIES. CONGO RIVER. DIRECTION WEST.			
25X1C			
DATE OF PICTURE Nov. 1953			
CLASSIFICATION R			
CAPTIONED BY 		VERIFIED BY	
FORM NO. Approved For Release 1999/09/09 : CIA-RDP78-05867A000100220027-6 SEP 1948			
CAPTION REPORT			

CIA PHOTO ACCESSION NO. 1 103836		LOT NO.	DATE <i>1957</i>
Approved For Release 1999/09/09 : CIA-RDP78-05867A000100220027-6			
AREA (AMS NO.) <i>42 Z</i>	COUNTRY <i>BELGIAN CONGO</i>	PROVINCE <i>LEOPOLDVILLE</i>	PLACE <i>MATADI</i>
GEOGRAPHIC COORDINATES <i>05 00 S 13 31 E</i>		MAP REFERENCE <i>C.F.F.</i>	
TITLE <i>PORT FACILITIES. CONGO RIVER. DIRECTION WEST.</i>			
DATE OF PICTURE <i>Nov. 1957</i>		<i>25X1C</i>	
CLASSIFICATION <i>R</i>			
CAPTIONED BY <i>SEL</i>		VERIFIED BY	
FORM NO. 100-83 SEP 1948			
Approved For Release 1999/09/09 : CIA-RDP78-05867A000100220027-6 CAPTION REPORT			

CIA (PHOTO ACCESSION NO.) **103897** LOT NO. DATE **1951** **Approved For Release 1999/09/09 : CIA-RDP78-05867A000100220027-6**

AREA (AMS NO.) **42Z** COUNTRY **BELGIAN CONGO** PROVINCE **LEOPOLDVILLE** PLACE **MATADI (NR)**

GEOGRAPHIC COORDINATES **05 50 N 13 31 E** MAP REFERENCE **C FILE**

TITLE

LARGER OF TWO RESERVOIRS SUPPLYING WATER TO MATADI, LOCATED 6-7 MILES SOUTHEAST OF CITY.

25X1C

DATE OF PICTURE **DEC. 1951** **[REDACTED]**

CLASSIFICATION **R**

CAPTIONED BY **Approved For Release 1999/09/09 : CIA-RDP78-05867A000100220027-6** VERIFIED BY

CIA (PHOTO ACCESSION NO.)		LOT NO.	DATE
103835		1959/09/09	1959/09/09
Approved For Release 1999/09/09 : CIA-RDP78-05867A000100220027-6			
AREA (AMS NO.)	COUNTRY	PROVINCE	PLACE
42Z	BELGIAN CONGO	NEOPOLITAIN	MATADI (NR)
GEOGRAPHIC COORDINATES		MAP REFERENCE	
05 50 S 13 31 E		C FILE	
TITLE			
LARGER OF TWO RESERVOIRS SUPPLYING WATER TO			
MATADI, LOCATED 6-7 MILES SOUTHEAST OF CITY.			
DIRECTION NORTHWEST.			
25X1C			
DATE OF PICTURE	[REDACTED]		
DEC. 1951			
CLASSIFICATION			
R			
CAPTIONED BY		VERIFIED BY	
Approved For Release 1999/09/09 : CIA-RDP78-05867A000100220027-6		Approved For Release 1999/09/09 : CIA-RDP78-05867A000100220027-6	
FORM NO. 60-53 SEP 1948	CAPTION REPORT		

CIA (PHOTO ACCESSION NO.)		LOT NO.		DATE	
Approved For Release 1999/09/09 : CIA-RDP78-05867A000100220027-6					
AREA (AMS NO.)	COUNTRY	PROVINCE	PLACE		
42Z	BELGIAN CONGO	LEOPOLDVILLE	MATADI (NR)		
GEOGRAPHIC COORDINATES		MAP REFERENCE			
05 50 S 13 31 E		C FILE			
TITLE					
LARGER OF TWO RESERVOIRS SUPPLYING WATER TO					
MATADI LOCATED 6-7 MILES SOUTHEAST OF					
CITY. DIRECTION WEST.					
25X1C					
DATE OF PICTURE		[REDACTED]			
DEC-1951					
CLASSIFICATION					
R					
CAPTIONED BY			VERIFIED BY		
Approved For Release 1999/09/09 : CIA-RDP78-05867A000100220027-6					
FORM NO. 80-53 SEP 1948					
CAPTION REPORT					

Approved For Release 1999/09/09 : CIA-RDP78-05867A000100220027-6

CIA (PHOTO ACCESSION NO.)	LOT NO.	DATE	
422	1331	10/19/51	
AREA (AWS NO.)	COUNTRY	PROVINCE	PLACE
422	BELGIAN CONGO	LEOPOLDVILLE	MATADI (NR)
GEOGRAPHIC COORDINATES		MAP REFERENCE	
05 50 S 13 31 E		C FILE	
TITLE			
LARGER OF TWO RESERVOIRS SUPPLYING WATER TO MATADI LOCATED 6-7 MILES SOUTHEAST OF CITY. DIRECTION SOUTHWEST.			
25X1C			
DATE OF PICTURE	[REDACTED]		
OCT. 1951	[REDACTED]		
CLASSIFICATION	R		
CAPTIONED BY	VERIFIED BY		
[REDACTED]	[REDACTED]		
Approved For Release 1999/09/09 : CIA-RDP78-05867A000100220027-6			
FORM NO. 60-53 SEP 1948	CAPTION REPORT		

CIA (PHOTO ACCESSION NO.)		LOT NO.		DATE	
103841					
Approved For Release 1999/09/09 : CIA-RDP78-05867A000100220027-6					
AREA (AMS NO.)	COUNTRY	PROVINCE	PLACE		
422	BELGIAN CONGO	LEOPOLDVILLE	MATADI (NR)		
GEOGRAPHIC COORDINATES			MAP REFERENCE		
05 50 S 13 31 E			FILE		
TITLE					
POZO RIVER AT POINT WHERE IT FLOWS INTO					
RESERVOIR, 6-7 MILES SOUTHEAST OF MATADI.					
DIRECTION SOUTH.					
25X1C					
DATE OF PICTURE		[REDACTED]			
DEC. 1951					
CLASSIFICATION					
R					
CAPTIONED BY			VERIFIED BY		
[REDACTED]					
FORM NO. 103841 Approved For Release 1999/09/09 : CIA-RDP78-05867A000100220027-6					
SEP 1948 CAPTION REPORT					

Approved For Release 1999/09/09 : CIA-RDP78-05867A000100220027-6 C

CIA (PHOTO ACCESSION NO.)	LOT NO.	DATE
AREA (AMS NO.)	COUNTRY	PROVINCE
PLACE	GEOGRAPHIC COORDINATES	MAP REFERENCE
TITLE		
25X1C		
DATE OF PICTURE	[REDACTED]	
CLASSIFICATION	R	
CAPTIONED BY	VERIFIED BY	
FORM NO. 601.55 SEP 1948		

Approved For Release 1999/09/09 : CIA-RDP78-05867A000100220027-6

CAPTION REPORT

Approved For Release 1999/09/09 : CIA-RDP78-05867A000100220027-6

CIA (PHOTO ACCESSION NO.)		LOT NO.		DATE	
102843				1951-1953	
Approved For Release 1999/09/09 : CIA-RDP78-05867A000100220027-6					
AREA (AMS NO.)	COUNTRY	PROVINCE	PLACE		
427	BELGIAN CONGO	LEOPOLDVILLE			
GEOGRAPHIC COORDINATES			MAP REFERENCE		
TITLE					
Oil PIPELINE UNDER CONSTRUCTION BETWEEN					
MATADI AND LEOPOLDVILLE.					
25X1C					
DATE OF PICTURE		[REDACTED]			
1951-1953					
CLASSIFICATION					
R					
CAPTIONED BY			VERIFIED BY		
[Signature]					
Approved For Release 1999/09/09 : CIA-RDP78-05867A000100220027-6					
FORM NO. 60/55 SEP 1948					
CAPTION REPORT					

Approved For Release 1999/09/09 : CIA-RDP78-05867A000100220027-6

CIA (PHOTO ACCESSION NO.) INT NO. DATE

AREA (AMS NO.) COUNTRY PROVINCE PLACE

42Z BELGIAN CONGO LEOPOLDVILLE FORNASARI (NR)

GEOGRAPHIC COORDINATES MAP REFERENCE

05 44 S 13 44 E GSGS 265, 50-33

TITLE

OIL PIPELINE RIGHT-OF-WAY 5 KILOMETERS WEST OF TOWN.

DATE OF PICTURE 25X1C

1951-1953

CLASSIFICATION R

CAPTIONED BY VERIFIED BY

Approved For Release 1999/09/09 : CIA-RDP78-05867A000100220027-6


FORM NO. 80-53 SEP 1948

CAPTION REPORT

CIA (PHOTO ACCESSION NO.)		LOT NO.	DATE
1 Approved For Release 1999/09/09 : CIA-RDP78-05867A000100220027-6		3-29-55	9 NOVEMBER 1955
AREA (AMS NO.)	COUNTRY	PROVINCE	PLACE
37N USSR	N. EUROPEAN RSFSR	GORKIY OBLAST	GORKIY
GEOGRAPHIC COORDINATES		MAP REFERENCE	
56:20 N 44:00 E		C-FILE	
TITLE			
HOUSE OF THE SOVIETS.			
DATE OF PICTURE		SOURCE OF PICTURE	
		25X1C	
CLASSIFICATION			
CONFIDENTIAL			
CAPTIONED BY		VERIFIED BY	
1 Approved For Release 1999/09/09 : CIA-RDP78-05867A000100220027-6		25X1C	
FORM NO. 60-53 SEP 1948			
CATION REPORT			

CIA (PHOTO ACCESSION NO.)	LOT NO.	DATE
103846	F-2325A	37N
Approved For Release 1999/09/09 : CIA-RDP78-05867A000100220027-6		
AREA (AMS)	COUNTRY	PROVINCE
37N	USSR/N. EUROPEAN RSFSR	IVANOVO OBLAST
GEOGRAPHIC COORDINATES		MAP REFERENCE
5700N - 40 37E		
TITLE		
VOLGA RIVER		
DATE OF PICTURE	SOURCE OF PICTURE	
June 1949	[REDACTED]	
CLASSIFICATION		
S		
CAPTIONED BY	VERIFIED BY	
FR	[Signature]	
FORM NO. SEP 1946	Approved For Release 1999/09/09 : CIA-RDP78-05867A000100220027-6	
CAPTION REPORT		

CIA PHOTO ACCESSION NO. 103847		LOT NO. 2929		APPROVED FOR RELEASE 1999/09/09 : CIA-RDP78-05867A000100220027-6	
AREA (AMS NO.) N	COUNTRY USSR	PROVINCE	PLACE	NOV 1957	
GEOGRAPHIC COORDINATES			MAP REFERENCE		
TITLE LOADING ASBESTOS ORE IN URAL MOUNTAINS					
25X1C					
DATE OF PICTURE	SOURCE OF				
	[REDACTED]				
CLASSIFICATION SECRET					
CAPTIONED BY FPR			VERIFIED BY		
APPROVED FOR RELEASE 1999/09/09 : CIA-RDP78-05867A000100220027-6			NOV 1957		
FORM NO. 60-53 SEP 1948		CAPTION REPORT			

CIA PHOTO ACCESSION NO. 1 103848		LOT NO. 25X1C		APPROVED FOR RELEASE 1999/09/09 : CIA-RDP78-05867A000100220027-6	
AREA (AMS)	COUNTRY	PROVINCE	PLACE		
N	USSR				
GEOGRAPHIC COORDINATES			MAP REFERENCE		
TITLE "VOSKHOD", RIVER MOTORSHIP. BUILT AT MOSCOW SHIPYARD.					
DATE OF PICTURE		SOURCE OF PICTURE			
SEPT. 1953					
CLASSIFICATION					
SECRET					
CAPTIONED BY			VERIFIED BY		
Approved For Release 1999/09/09 : CIA-RDP78-05867A000100220027-6			25X1C		
FORM NO. 60-53 SEP 1948					
CAPTION REPORT					

Approved For Release 1999/09/09 : CIA-RDP78-05867A000100220027-6

CIA PHOTO ACCESSION NO. 103849 LOT NO. 27054 DATE 11/1/57

AREA (AMS NO.) N COUNTRY USSR PROVINCE PLACE

GEOGRAPHIC COORDINATES MAP REFERENCE

TITLE FLOATING FISHERY SHIP "TUNGUS"

RETURN TO RECORDS CENTER IMMEDIATELY AFTER USE JOB 65-660 BOX 29

25X1C

77325

DATE OF PICTURE SOURCE OF PICTURE

CLASSIFICATION SECRET

Approved For Release 1999/09/09 : CIA-RDP78-05867A000100220027-6


CIA (PHOTO ACCESSION NO.)		LOT NO.		DATE	
103850		99709		1939	
Approved For Release 1999/09/09 : CIA-RDP78-05867A000100220027-6					
AREA (AMS NO.)	COUNTRY	PROVINCE	PLACE		
3N	USSR	KAZAKH SSR	BALKHASH		
GEOGRAPHIC COORDINATES			MAP REFERENCE		
46:49 N 75:00 E			C-FILE		
TITLE					
COPPER PLANT-					
DATE OF PICTURE		SOURCE OF PICTURE			
JAN., 1939		25X1C			
CLASSIFICATION					
CONFIDENTIAL					
CAPTIONED BY			VERIFIED BY		
MOM					
Approved For Release 1999/09/09 : CIA-RDP78-05867A000100220027-6					
FORM NO. 40-53 SEP 1948					
CAPTION REPORT					

CIA (PHOTO ACCESSION NO.) 103851		LOT NO. 097009	DATE 1972
Approved For Release 1999/09/09 : CIA-RDP78-05867A000100220027-6			
AREA (AMS NO.) 3N	COUNTRY USSR	PROVINCE KAZAKH SSR	PLACE BALKHASH
GEOGRAPHIC COORDINATES 46:49 N 75:00 E		MAP REFERENCE C-FILE	
TITLE COPPER PLANT, ORE-CRUSHING DEPARTMENT.			
25X1C			
DATE OF PICTURE	SOURCE OF PICTURE		
	[REDACTED]		
CLASSIFICATION CONFIDENTIAL			
CAPTIONED BY MOM		VERIFIED BY	
Approved For Release 1999/09/09 : CIA-RDP78-05867A000100220027-6			
FORM NO. 10-53 SEP 1946			
CAPTION REPORT			

CIA (PHOTO ACCESSION NO.)		LOT NO.		DATE	
103850		8-9735		1999-09-09	
Approved For Release 1999/09/09 : CIA-RDP78-05867A000100220027-6					
AREA (AMS NO.)	COUNTRY	PROVINCE	PLACE		
3N	USSR	KAZAKH SSR	BALKHASH		
GEOGRAPHIC COORDINATES			MAP REFERENCE		
46:49 N 75:00 E			C-FILE		
TITLE					
COPPER PLANT.					
DATE OF PICTURE		SOURCE OF PICTURE			
		25X1C			
CLASSIFICATION					
CONFIDENTIAL					
CAPTIONED BY			VERIFIED BY		
MOM					
FORM NO. 10-83					
Approved For Release 1999/09/09 : CIA-RDP78-05867A000100220027-6					
SEP 1948					
CAPTION REPORT					

CIA (PHOTO ACCESSION NO.) 102853		LOT NO. 5-9725		DATE 1999/09/09	
Approved For Release 1999/09/09 : CIA-RDP78-05867A000100220027-6					
AREA (AMS NO.) 3N	COUNTRY USSR	PROVINCE KAZAKH SSR	PLACE BALKHASH		
GEOGRAPHIC COORDINATES 46:49 N 75:00 E			MAP REFERENCE C-FILE		
TITLE COPPER PLANT. POURING COPPER FROM CONVERTERS.					
DATE OF PICTURE		SOURCE OF PICTURE 25X1C			
CLASSIFICATION CONFIDENTIAL					
CAPTIONED BY MOM			VERIFIED BY		
Approved For Release 1999/09/09 : CIA-RDP78-05867A000100220027-6					
FORM NO. 82P 1948 10-83 CAPTION REPORT					

CIA (PHOTO ACCESSION NO.)		LOT NO.	DATE
Approved For Release 1999/09/09 : CIA-RDP78-05867A000100220027-6		522	1939
AREA (AMS NO.)	COUNTRY	PROVINCE	PLAGE
3N	USSR	KAZAKH SSR	LENINOGORSK
GEOGRAPHIC COORDINATES		MAP REFERENCE	
50:22N 83:22E		C-FILE	
TITLE			
RIDDER LEAD WORKS, ORE-ENRICHMENT PLANT.			
DATE OF PICTURE		SOURCE OF PICTURE	
APRIL, 1939		25X1C	
CLASSIFICATION			
CAPTIONED BY		VERIFIED BY	
[Signature]			
Approved For Release 1999/09/09 : CIA-RDP78-05867A000100220027-6			
FORM NO. 60-55 SEP 1948			
CAPTION REPORT			

CIA (PHOTO ACCESSION NO.) 103855		LOT NO. E-9305A	DATE 1999/09/09	APPROVED FOR RELEASE CIA-RDP78-05867A000100220027-6
AREA (AMS NO.) 3N	COUNTRY USSR	PROVINCE KAZAKH SSR	PLACE LENINGORSK	
GEOGRAPHIC COORDINATES 50-22N 83-22E		MAP REFERENCE C-FILE		
TITLE RIDDER LEAD WORKS.				
25X1C				
DATE OF PICTURE	SOURCE OF PICTURE			
				
CLASSIFICATION C				
CAPTIONED BY Approved For Release 1999/09/09			VERIFIED BY CIA-RDP78-05867A000100220027-6	
FORM NO. 60-53 SEP 1948		CAPTION REPORT		

Approved For Release 1999/09/09 : CIA-RDP78-05867A000100220027-6

CIA (PHOTO ACCESSION NO.)	LOT NO.	DATE
---------------------------	---------	------

AREA (AMS NO.)	COUNTRY	PROVINCE	PLAGE
----------------	---------	----------	-------

GEOGRAPHIC COORDINATES	MAP REFERENCE
------------------------	---------------

TITLE



RIDDER LEAD MINES AND PLANT.

25X1C

DATE OF PICTURE	SOURCE OF PICTURE
-----------------	-------------------

CLASSIFICATION

CAPTIONED BY	VERIFIED BY
--------------	-------------

CIA (PHOTO ACCESSION NO.)		LOT NO.	DATE
1 Approved For Release 1999/09/09 : CIA-RDP78-05867A000100220027-6		5-103	9-7-35
AREA (AMS NO.)	COUNTRY	PROVINCE	PLACE
3N	USSR	KAZAKH SSR	KOUNRADSKIY
GEOGRAPHIC COORDINATES		MAP REFERENCE	
47:00 N 74:59 E		C-FILE	
TITLE			
COPPER MINE SETTLEMENT.			
DATE OF PICTURE	SOURCE OF PICTURE		
Nov., 1935			
CLASSIFICATION			
C			
CAPTIONED BY		VERIFIED BY	
			
Approved For Release 1999/09/09 : CIA-RDP78-05867A000100220027-6			
FORM NO. 89-83 SEP 1946			
CAPTION REPORT			



25X1C

CIA (PHOTO ACCESSION NO.)		LOT NO.		DATE	
3N		USSR		KAZAKH SSR KOUNRADSKIY	
GEOGRAPHIC COORDINATES		MAP REFERENCE			
47:00 N 74:59 E		C-FILE			
TITLE					
COPPER MINING					
DATE OF PICTURE		SOURCE OF PICTURE			
		[REDACTED]			
CLASSIFICATION					
CAPTIONED BY			VERIFIED BY		
[Signature]					
FORM NO. 80-83					
SEP 1948					



Approved For Release 1999/09/09 : CIA-RDP78-05867A000100220027-6



Approved For Release 1999/09/09 : CIA-RDP78-05867A000100220027-6

CAPTION REPORT

CIA (PHOTO ACCESSION NO.)		LOT NO.		DATE
Approved For Release 1999/09/09 : CIA-RDP78-05867A000100220027-6		57325		9 Nov 1945
AREA (AMS TO)	COUNTRY	PROVINCE	PLACE	
39N	USSR / ASIATIC RSFSR	YAKUT ASSR	CAPE NORDVIK	
GEOGRAPHIC COORDINATES		MAP REFERENCE		
14:00N 112:50E		N 15		
TITLE				
SALT MINING.				
25X1C				
DATE OF PICTURE		SOURCE OF PICTURE		
OCT, 1945				
CLASSIFICATION				
C				
CAPTIONED BY		VERIFIED BY		
				
Approved For Release 1999/09/09 : CIA-RDP78-05867A000100220027-6				
FORM NO. 60-53 SEP 1948				
CAPTION REPORT				

CIA (PHOTO ACCESSION NO.)		LOT NO.	DATE
Approved For Release 1999/09/09 : CIA-RDP78-05867A000100220027-6		5	1979 33
AREA (AMS NO.)	COUNTRY	PROVINCE	PLACE
39N/	USSR/ASIATIC RSFSR	YAKUT ASSR	CAPE NORDVIK
GEOGRAPHIC COORDINATES		MAP REFERENCE	
74=00N 112=50E		N 15	
TITLE			
SALT MINING.			
DATE OF PICTURE		SOURCE OF	
		[REDACTED]	
CLASSIFICATION			
C			
CAPTIONED BY		VERIFIED BY	
[Signature]			
Approved For Release 1999/09/09 : CIA-RDP78-05867A000100220027-6			
FORM NO.			
SEP 1946 80-83	CAPTION REPORT		

CIA (PHOTO ACCESSION NO.)		LOT NO.	DATE
Ab0886d For Release 1999/09/09 : CIA-RDP78-05867A000100220027-6		F99709709	9 N
AREA (AMS NO.)	COUNTRY	PROVINCE	PLACE
17N/ USSR	N. EUROPEAN RSFSR	LENINGRAD OBLAST	LADNEN
GEOGRAPHIC COORDINATES		MAP REFERENCE	
54° 15' N 40° 15' E		K17409	
TITLE			
NEVA RIVER. FISHERMEN FROM NEVA COLLECTIVE FARM.			
25X1C			
DATE OF PICTURE		SOURCE OF PICTURE	
JULY, 1942			
CLASSIFICATION			
C			
CAPTIONED BY		VERIFIED BY	
			
Approved For Release 1999/09/09 : CIA-RDP78-05867A000100220027-6			
FORM NO. 60-53 SEP 1948			
CAPTION REPORT			

CIA (PHOTO ACCESSION NO.)		LOT NO.	DATE
103862		F 2705	9/27/45
Approved For Release 1999/09/09 : CIA-RDP78-05867A000100220027-6			
AREA (AWS, YD, I)	COUNTRY	PROVINCE	OFFICE
11N	USSR	ARMENIAN SSR	SEVAN LAKE
GEOGRAPHIC COORDINATES		MAP REFERENCE	
40:20 N 45:20 E			
TITLE			
UNLOADING TROUT. UNLOADING TROUT.			
25X1C			
DATE OF PICTURE	SOURCE OF PICTURE		
JULY, 1945			
CLASSIFICATION			
C			
CAPTIONED BY		VERIFIED BY	
			
FORM NO. 10.83			
Approved For Release 1999/09/09 : CIA-RDP78-05867A000100220027-6			
SEP 1948			
CAPTION REPORT			

CIA (PHOTO ACCESSION NO.)		LOT NO.	DATE
Approved For Release 1999/09/09 : CIA-RDP78-05867A000100220027-6		25X1C	Nov. 1953
AREA (AMS NO.)	COUNTRY	PROVINCE	PLACE
47N/038E3	USSR/N. EUROPEAN RSFSR	KUYBYSHEV OB.	KUYBYSHEV
GEOGRAPHIC COORDINATES		MAP REFERENCE	
53:12N 50:09E		C-FILE	
TITLE			
GORKI CITY PARK OF CULTURE AND REST.			
DATE OF PICTURE		SOURCE OF PICTURE	
		[REDACTED]	
CLASSIFICATION			
C			
CAPTIONED BY		VERIFIED BY	
Approved For Release 1999/09/09 : CIA-RDP78-05867A000100220027-6			
FORM NO. 00-53 SEP 1948			
CAPTION REPORT			



CIA PHOTO ACCESSION NO. 1 103864		LOT NO.	DATE
Approved For Release 1999/09/09 : CIA-RDP78-05867A000100220027-6			
AREA (AMS NO.) 3N	COUNTRY USSR	PROVINCE KAZAKH SSR	PLACE AKTUBINSK
GEOGRAPHIC COORDINATES 50:17N 57:12E		MAP REFERENCE C-FILE	
TITLE THERMAL ELECTRIC POWER PLANT AT CHEMICAL PLANT. PRODUCES PHOSPHORITE FERTILIZER.			
25X1C			
DATE OF PICTURE	SOURCE OF PICTURE		
[REDACTED]			
CLASSIFICATION			
CAPTIONED BY		VERIFIED BY	
Approved For Release 1999/09/09 : CIA-RDP78-05867A000100220027-6			
FORM NO. 60-53 SEP 1948		CAPTION REPORT	

CIA (PHOTO ACCESSION NO.) 103865		LOT NO. E2225	DATE 9/58/53
Approved For Release 1999/09/09 : CIA-RDP78-05867A000100220027-6			
AREA (AMS REF) 2H	COUNTRY USSR	PROVINCE KAZAKH SSR	PLACE ALMA ATA
GEOGRAPHIC COORDINATES 43:12N 76:57E		MAP REFERENCE C-FILE.	
TITLE NEW BUILDING OF ABAI STATE UNIVERSITY.			
DATE OF PICTURE SEPT, 1953		SOURCE OF PICTURE [REDACTED]	
CLASSIFICATION C			
CAPTIONED BY [Signature]		VERIFIED BY	
FORM NO. 100-1 Approved For Release 1999/09/09 : CIA-RDP78-05867A000100220027-6			
SEP 1948 CAPTION REPORT			

CIA (PHOTO ACCESSION NO.)	LOT NO.	DATE
103866	FT 2325	9/1
Approved For Release 1999/09/09 : CIA-RDP78-05867A000100220027-6		
AREA (AMS)	COUNTRY	PROVINCE
28N	USSR/S. EUROPEAN RSFSR	ASTRAKHAN OBLAST
GEOGRAPHIC COORDINATES		MAP REFERENCE
48:12 N 46:54 E		NIS
TITLE		
SALT "FUNGUS".		
DATE OF PICTURE	SOURCE OF PICTURE	
1932	[REDACTED]	
CLASSIFICATION		
C		
CAPTIONED BY		VERIFIED BY
[Signature]		
FORM NO. 60 SEP 1946		
Approved For Release 1999/09/09 : CIA-RDP78-05867A000100220027-6		
CAPTION REPORT		

CIA (PHOTO ACCESSION NO.)		LOT NO.	DATE
103867		F-2325	9
AREA (ANSI) / Approved For Release 1999/09/09 : CIA-RDP78-05867A000100220027-6 ✓ 17N/053E/N. EUROPEAN RSFSR / PROVINCE / MURMANSK OBLAST / PLACE / KIROVSK			
GEOGRAPHIC COORDINATES		MAP REFERENCE	
67 37N 33 39E		C FILE	
TITLE			
APATITE MINE.			
DATE OF PICTURE		SOURCE OF PICTURE	
		25X1C	
CLASSIFICATION			
C			
CAPTIONED BY		VERIFIED BY	
E. M. ...			
FORM NO. 64-1 Approved For Release 1999/09/09 : CIA-RDP78-05867A000100220027-6			
SEP 1948 CAPTION REPORT			

CIA (PHOTO ACCESSION NO.)		LOT NO.	DATE
103860		57232	3 100100220027-6
Approved For Release 1999/09/09 : CIA-RDP78-05867A000100220027-6			
AREA (AMS NO.)	COUNTRY	PROVINCE	PLACE
22N	USSR	TADZHIK SSR	
GEOGRAPHIC COORDINATES		MAP REFERENCE	
TITLE			
GORNO-BADAKHSHAN AUTONOMOUS REGION,			
ALIGUR VALLEY. FARM IN AK-BALYN.			
25X1C			
DATE OF PICTURE	SOURCE OF PICTURE		
SEPT., 1953	[REDACTED]		
CLASSIFICATION			
C			
CAPTIONED BY	VERIFIED BY		
[Signature]			
FORM NO. 65 Approved For Release 1999/09/09 : CIA-RDP78-05867A000100220027-6			
SEP 1948 CAPTION REPORT			

CIA (PHOTO ACCESSION NO.)		LOT NO.	DATE
102868		F 2326	9/2/53
Approved For Release 1999/09/09 : CIA-RDP78-05867A000100220027-6			
AREA (AMSA)	COUNTRY	PROVINCE	PLACE
37N	USSR	N. EUROPEAN RSF	RYAZAN OBLAST / KASIMOV
GEOGRAPHIC COORDINATES		MAP REFERENCE	
54 56N 41 24E		C FILE	
TITLE			
KRASNY TEKSTILSHCHIK FLAX-SPINNING AND			
NET-WEAVING MILL. NET-WEAVING SHOP.			
MANUFACTURES FISHING NETS			
25X1C			
DATE OF PICTURE	SOURCE OF PICTURE		
OCT-, 1953			
CLASSIFICATION			
C			
CAPTIONED BY		VERIFIED BY	
			
FORM NO. 102868 Approved For Release 1999/09/09 : CIA-RDP78-05867A000100220027-6			
SEP 1948 CAPTION REPORT			

Approved For Release 1999/09/09 : CIA-RDP78-05867A000100220027-6

CIA PHOTO ACCESSION NO. 103878 LOT NO. 57225 DATE 1953

AREA (AMS) 28N/USSR/S. EUROPEAN RSFSR PROVINCE SARATOV PLACE BLAST/SARATOV

GEOGRAPHIC COORDINATES 51-34 N 46-02 E MAP REFERENCE C-FILE

TITLE RADISHCHEV STREET.


25X1C

DATE OF PICTURE SEPT., 1953 SOURCE OF PICTURE [REDACTED]

CLASSIFICATION C CAPTIONED BY [Signature] VERIFIED BY

FORM NO. 103878 Approved For Release 1999/09/09 : CIA-RDP78-05867A000100220027-6 SEP 1948

CAPTION REPORT

CIA (PHOTO ACCESSION NO.) 103871		LOT-NO. F-23250	DATE 9/11/1953
AREA (AMS) 28N/055E/S.EUROPEAN RSFSR/SARATOV OBLAST/		PROVINCE SARATOV	PLACE SARATOV
GEOGRAPHIC COORDINATES 51 34N 46 02E		MAP REFERENCE C FILE	
TITLE SOBINOV STATE CONSERVATORY.			
DATE OF PICTURE JUNE, 1946		SOURCE OF PICTURE 25X1C	
CLASSIFICATION C			
CAPTIONED BY MEB		VERIFIED BY	
FORM NO. 67 SEP 1948			

Approved For Release 1999/09/09 : CIA-RDP78-05867A000100220027-6

Approved For Release 1999/09/09 : CIA-RDP78-05867A000100220027-6

CAPTION REPORT

Approved For Release 1999/09/09 : CIA-RDP78-05867A000100220027-6

CIA (PHOTO ACCESSION NO.) 103872 LOT NO. 5022 DATE 19 Nov. 1953

AREA (AMS) 28N/55R/S COUNTRY EUROPEAN RSFSR PROVINCE SARATOV OBLAST PLACE SARATOV

GEOGRAPHIC COORDINATES 51-34 N 46-02 E MAP REFERENCE C-FILE

TITLE ASTORIA HOTEL

25X1C

DATE OF PICTURE SOURCE OF PICTURE

CLASSIFICATION C

CAPTIONED BY *enew*



VERIFIED BY

Approved For Release 1999/09/09 : CIA-RDP78-05867A000100220027-6



CAPTION REPORT



FORM NO. SEP 1948

CIA (PHOTO ACCESSION NO.)		LOT NO.	DATE
103873		592325	8
Approved For Release 1999/09/09 : CIA-RDP78-05867A000100220027-6			
AREA (AMSA)	COUNTRY	PROVINCE	PLACE
17N	USSR	LENINGRAD	PETRODKOETS
GEOGRAPHIC COORDINATES		MAP REFERENCE	
59 53N 29 54E		C FILE	
TITLE			
GREAT PALACE.			
25X1C			
DATE OF PICTURE	SOURCE OF PICTURE		
JUNE, 1953	[REDACTED]		
CLASSIFICATION			
C			
CAPTIONED BY			
[Signature]			
FORM NO. SEP 1948	Approved For Release 1999/09/09 : CIA-RDP78-05867A000100220027-6		
CAPTION REPORT			

CIA. (PHOTO ACCESSION NO.)		LOT NO.	DATE
103874		E-2325	1947
Approved For Release 1999/09/09 : CIA-RDP78-05867A000100229027-6			
AREA (AMST)	COUNTRY	PROVINCE	PLACE
19N/	USSR/S.EUROPEAN RSFSR	SVERDLOVSK OBLAST	
GEOGRAPHIC COORDINATES		MAP REFERENCE	
TITLE			
ROTATING FURNACES IN CLAY DEPARTMENT OF ALUMINUM PLANT.			
25X1C			
DATE OF PICTURE	SOURCE OF PICTURE		
Oct, 1947			
CLASSIFICATION			
C			
CAPTIONED BY		VERIFIED BY	
			
FORM NO. 60-104			
Approved For Release 1999/09/09 : CIA-RDP78-05867A000100220027-6			
SEP 1948			
CAPTION REPORT			

Approved For Release 1999/09/09 : CIA-RDP78-05867A000100220027-6

CIA (PHOTO ACCESSION NO.) 102875		LOT NO.		DATE	
AREA (AMS NO.) 3N		COUNTRY USSR		PROVINCE KAZAKH SSR	
GEOGRAPHIC COORDINATES		MAP REFERENCE			
TITLE PHOSPHORITE RAILROAD LEADING FROM PHOSPHORITE MINE TO MILL					
25X1C					
DATE OF PICTURE DEC., 1946		SOURCE OF PICTURE 			
CLASSIFICATION C					
CAPTIONED BY 			VERIFIED BY		
Approved For Release 1999/09/09 : CIA-RDP78-05867A00010022					
FORM NO. 60-53 SEP 1948		CAPTION REPORT			

CIA-IPHOTO-ACCESSION NO. 103876		LOT NO. F-202	DATE 1999/09/09	CIA-RDP78-05867A000100220027-6
AREA (AMS NO.) 19N	COUNTRY USSR	PROVINCE ASIATIC RSFSR	PLACE SVERDLOVSK OBLAST	SEVEROURALSK
GEOGRAPHIC COORDINATES 60:10N 59:58E		MAP REFERENCE C-FILE		
TITLE UNDERGROUND WATER-PUMPING STATION AT "KAPITALNAYA" PIT OF BAUXITE MINE. CAPACITY - 3,300 CUBIC METERS OF WATER PER HOUR.				
25X1C				
DATE OF PICTURE JUNE, 1947	SOURCE OF PICTURE 			
CLASSIFICATION C				
CAPTIONED BY 	VERIFIED BY			
FORM NO. 60.3	Approved For Release 1999/09/09 : CIA-RDP78-05867A000100220027-6			
SEP 1948	CAPTION REPORT			

CIA (PHOTO ACCESSION NO.)		LOT NO.	DATE
103877			
Approved For Release 1999/09/09 : CIA-RDP78-05867A000100220027-6			
AREA (ANSI)	COUNTRY	PROVINCE	PLACE
19	USSR/ASIATIC RSFSR/S	VERDLOVSK OBLAST	SEVEROURALSK
GEOGRAPHIC COORDINATES		MAP REFERENCE	
60:10N 59:58E		C-FILE	
TITLE			
LOADING ORE.			
BAUXITE MINE.			
25X1C			
DATE OF PICTURE	SOURCE OF PHOTO		
JUNE, 1947	[REDACTED]		
CLASSIFICATION			
C			
CAPTIONED BY		VERIFIED BY	
[Signature]			
FORM NO. 100 SEP 1948			
Approved For Release 1999/09/09 : CIA-RDP78-05867A000100220027-6			
CAPTION REPORT			

Approved For Release 1999/09/09 : CIA-RDP78-05867A000100220027-6

CIA (PHOTO ACCESSION NO.) 102878		LOT NO.		DATE NOVEMBER 1953	
AREA (AMS NO.) 37N		COUNTRY USSR		PROVINCE N. EUROPEAN RSFSR	
GEOGRAPHIC COORDINATES 56:20 N 41:00 E		GORKIY OBLAST		PLACE GORKIY (NR)	
TITLE OKA RIVER		MAP REFERENCE C-FILE			
DATE OF PICTURE APRIL, 1939		SOURCE OF PICTURE [REDACTED]			
CLASSIFICATION CONFIDENTIAL					
CAPTIONED BY MDM			VERIFIED BY		
Approved For Release 1999/09/09 : CIA-RDP78-05867A000100220027-6					
FORM NO. 60-53 SEP 1948					

CAPTION REPORT

CIA (PHOTO ACCESSION NO.) 103879		LOT NO.	DATE
Approved For Release 1999/09/09 : CIA-RDP78-05867A000100220027-6			
AREA (AMS NO.) 37N	COUNTRY USSR	PROVINCE N. EUROPEAN RSFSR	PLACE GORKIY
GEOGRAPHIC COORDINATES 56:20 N 44:00 E		MAP REFERENCE	
TITLE "RED GUERRILLAS" STREET OF AUTO WORKERS' SETTLEMENT.		C-FILE	
DATE OF PICTURE JULY, 1951		SOURCE OF PICTURE 25X1C	
CLASSIFICATION CONFIDENTIAL			
CAPTIONED BY MM		VERIFIED BY	
FORM NO. 60.31 SEP 1948			
Approved For Release 1999/09/09 : CIA-RDP78-05867A000100220027-6			
CAPTION REPORT			

CIA PHOTO ACCESSION NO. 1 **103880** LOT NO. **199709** DATE **NOVEMBER 1957**
Approved For Release 1999/09/09 : CIA-RDP78-05867A000100220027-6

AREA (AMS NO.) **37N** COUNTRY **USSR** PROVINCE **N. EUROPEAN RSFSR** PLACE **GORKIY**

GEOGRAPHIC COORDINATES **56:20 N 44:00 E** MAP REFERENCE **C-FILE**

TITLE **WORKERS' SETTLEMENT OF MOLOTOV AUTO PLANT**


DATE OF PICTURE **MARCH, 1952** SOURCE OF PICTURE **25X1C**


CLASSIFICATION **CONFIDENTIAL**

CAPTIONED BY **MM** VERIFIED BY

FORM NO. **40-35** **Approved For Release 1999/09/09 : CIA-RDP78-05867A000100220027-6**
SEP 1948 **CAPTION REPORT**

CIA (PHOTO ACCESSION NO.)		LOT NO.		DATE	
<p style="text-align: center;">1 Approved For Release 1999/09/09 : CIA-RDP78-05867A000100220027-6</p>					
AREA (AMS NO.)	COUNTRY	PROVINCE	PLACE		
37N	USSR	N. EUROPEAN RSFSR	GORKIY OBLAST		GORKIY
GEOGRAPHIC COORDINATES			MAP REFERENCE		
56:20 N 44:00 E			C-FILE		
TITLE					
CINEMA AND CONCERT HALL OF AUTO WORKERS' SETTLEMENT.					
DATE OF PICTURE		SOURCE OF PICTURE			
JULY, 1951		25X1C			
CLASSIFICATION					
CONFIDENTIAL					
CAPTIONED BY			VERIFIED BY		
Approved For Release 1999/09/09 : CIA-RDP78-05867A000100220027-6			MCM		
FORM NO. 60-53 SEP 1948					
CAPTION REPORT					

CIA (PHOTO ACCESSION NO.)		LOT NO.	DATE
109882		8597	9 NOVEMBER 1953
Approved For Release 1999/09/09 : CIA-RDP78-05867A000100220027-6			
AREA (AMS NO.)	COUNTRY	PROVINCE	PLACE
37N	USSR	N. EUROPEAN RSFSR	GORKIY OBLAST GORKIY
GEOGRAPHIC COORDINATES		MAP REFERENCE	
56:20 N 44:00 E		C-FILE	
TITLE			
SCHOOL STREET.			
25X1C			
DATE OF PICTURE	SOURCE OF PICTURE		
JULY, 1951			
CLASSIFICATION			
CONFIDENTIAL			
CAPTIONED BY		VERIFIED BY	
Approved For Release 1999/09/09		CIA-RDP78-05867A000100220027-6	
FORM NO. 60-53 SEP 1948			
CAPTION REPORT			

CIA PHOTO ACCESSION NO. 103883	LOT NO. 229	DATE 9 NOVEMBER 1953
Approved For Release 1999/09/09 : CIA-RDP78-05867A000100220027-6		
AREA (AMS NO.) 37N	COUNTRY USSR	PROVINCE N. EUROPEAN RSFSR
GEOGRAPHIC COORDINATES 56:20 N 44:00 E		MAP REFERENCE GORKIY OBLAST GORKIY
TITLE		
DATE OF PICTURE	SOURCE OF PICTURE	
		
CLASSIFICATION CONFIDENTIAL		
CAPTIONED BY Approved For Release 1999/09/09 : CIA-RDP78-05867A000100220027-6		VERIFIED BY <i>[Signature]</i>
FORM NO. 60-53 SEP 1948		
CAPTION REPORT		

25X1C

CIA- <small>PHOTO ACCESSION NO.</small>		LOT NO.		DATE	
109884		25109		9 NOVEMBER 1953	
Approved For Release 1999/09/09 : CIA-RDP78-05867A000100220027-6					
<small>AREA (AMS NO.)</small>		<small>COUNTRY</small>		<small>PROVINCE</small>	
37N USSR		N. EUROPEAN RSFSR		GORKIY OBLAST	
<small>GEOGRAPHIC COORDINATES</small>				<small>MAP REFERENCE</small>	
56:20 N 44:00 E				C-FILE	
<small>TITLE</small> ROAD TO VOLGA RIVER.					
<small>DATE OF PICTURE</small>		<small>SOURCE OF PICTURE</small>			
		25X1C			
<small>CLASSIFICATION</small> CONFIDENTIAL					
<small>CAPTIONED BY</small>				<small>VERIFIED BY</small>	
Approved For Release 1999/09/09 : CIA-RDP78-05867A000100220027-6				[Signature]	
<small>FORM NO. 60-53</small> SEP 1948					
CAPTION REPORT					

CIA PHOTO NO. 103885		FILE NO. E-2527A		DATE 9 NOVEMBER 1953	REF ID: A660100220027-6
AREA (AMS NO.) 37N	COUNTRY USSR	PROVINCE N. EUROPEAN RSFSR	PROVINCE GORKIY OBLAST	PLACE GORKIY	
GEOGRAPHIC COORDINATES 56:20 N 44:00 E			MAP REFERENCE C-FILE		
TITLE VOLGA RIVER					
DATE OF PICTURE		SOURCE OF PICTURE			
		[REDACTED]			
CLASSIFICATION CONFIDENTIAL					
CAPTION			VERIFIED BY <i>[Signature]</i>		
Approved For Release 1999/09/09 : CIA-RDP78-05867A000100220027-6 MON					
FORM NO. 60-53 SEP 1948					
CAPTION REPORT					

Approved For Release 1999/09/09 : CIA-RDP78-05867A000100220027-6


CIA PHOTO ACCESSION NO. 103886 LOT NO. DATE 9 NOVEMBER 1953

AREA (AMS NO.) 37N USSR COUNTRY N. EUROPEAN RSFSR PROVINCE GORKIY OBLAST GORKIY

GEOGRAPHIC COORDINATES 56:20 N 44:00 E MAP REFERENCE C-FILE

TITLE THEATRICAL SQUARE.

25X1C




DATE OF PICTURE SOURCE OF PICTURE

CLASSIFICATION CONFIDENTIAL


VERIFIED BY *[Signature]*


Approved For Release 1999/09/09 : CIA-RDP78-05867A000100220027-6

Approved For Release 1999/09/09 : CIA-RDP78-05867A000100220027-6

CIA PHOTO ACQUISITION NO. 103887	LOT NO.	DATE
AREA (AMS NO.) 37N	COUNTRY USSR	PROVINCE GORKIY OBLAST
GEOGRAPHIC COORDINATES 56:20 N 44:00 E		PLACE GORKIY
MAP REFERENCE C-FILE		
TITLE NEW HOUSE OF THE SOVIETS		
DATE OF PICTURE	SOURCE OF PICTURE	
		
CLASSIFICATION CONFIDENTIAL		
CAPTIONED BY	VERIFIED BY	
Approved For Release 1999/09/09 : CIA-RDP78-05867A000100220027-6		
FORM NO. 60-53 SEP 1948	CAPTION REPORT	

25X1C

CIA PHOTO ACCESSION NO. 1 103888		LOT NO.	DATE NOVEMBER 1953
Approved For Release 1999/09/09 : CIA-RDP78-05867A000100220027-6			
AREA (AMS NO.) 37N	COUNTRY USSR	PROVINCE N. EUROPEAN RSFSR	GORKIY OBLAST GORKIY
GEOGRAPHIC COORDINATES 56:20 N 44:00 E		MAP REFERENCE C-FILE	
TITLE CITY THEATER			
DATE OF PICTURE		SOURCE OF PICTURE 	
CLASSIFICATION CONFIDENTIAL			
CAPTIONED BY		VERIFIED BY <i>[Signature]</i>	
Approved For Release 1999/09/09 : CIA-RDP78-05867A000100220027-6			
FORM NO. 60-53 SEP 1948			
CAPTION REPORT			

CIA (PHOTO ACCESSION NO.)		LOT NO.		DATE	
Approved For Release 1999/09/09 : CIA-RDP78-05867A000100220027-6		199809		8 NOVEMBER 1953	
AREA (AMS NO.)	COUNTRY	PROVINCE	PLACE		
37N USSR	N. EUROPEAN RSFSR	GORKIY OBLAST	GORKIY		
GEOGRAPHIC COORDINATES			MAP REFERENCE		
56:20 N 44:00 E			C-FILE		
TITLE					
CENTRAL SQUARE					
DATE OF PICTURE		SOURCE OF PICTURE			
		<div style="background-color: black; width: 100%; height: 100%; min-height: 50px;"></div>			
CLASSIFICATION					
CONFIDENTIAL					
CAPTIONED BY			VERIFIED BY		
Approved For Release 1999/09/09 : CIA-RDP78-05867A000100220027-6					
FORM NO. 60-53 SEP 1948					
CAPTION REPORT					

CIA-IPHOTO ACCESSION NO. 103890		LOT NO.	DATE 9 NOVEMBER 1953
Approved For Release 1999/09/09 : CIA-RDP78-05867A000100220027-6			
AREA (AMS NO.) 37N	COUNTRY USSR	PROVINCE N. EUROPEAN RSFSR	PLACE GORKIY
GEOGRAPHIC COORDINATES 56:20 N 44:00 E		MAP REFERENCE C-FILE	
TITLE CHILDREN'S NURSERY OF MOLOTOV AUTOMOBILE PLANT.			
DATE OF PICTURE JULY, 1937		SOURCE OF PICTURE 25X1C	
CLASSIFICATION CONFIDENTIAL			
CAPTIONED BY Approved For Release 1999/09/09 : CIA-RDP78-05867A000100220027-6		VERIFIED BY <i>[Signature]</i>	
FORM NO. 60-53 SEP 1948		CAPTION REPORT	

CIA PHOTO ACCESSION NO. 1 113891		LOT NO.	DATE 9 NOVEMBER 1953
Approved For Release 1999/09/09 : CIA-RDP78-05867A000100220027-6			
AREA (AMS NO.) 37N	COUNTRY USSR	PROVINCE N. EUROPEAN RSFSR	CITY GORKIY
GEOGRAPHIC COORDINATES 56:20 N 44:00 E		MAP REFERENCE C-FILE	
TITLE CENTRAL DEPARTMENT STORE.			
DATE OF PICTURE July, 1951		SOURCE OF PICTURE [REDACTED]	
CLASSIFICATION CONFIDENTIAL			
CAPTIONED BY [REDACTED]		VERIFIED BY [Signature]	
Approved For Release 1999/09/09 : CIA-RDP78-05867A000100220027-6			
FORM NO. 60-53 SEP 1948		CAPTION REPORT	

CIA PHOTO ACCESSION NO. 1		LOT NO.	DATE
Approved For Release 1999/09/09 : CIA-RDP78-05867A000100220027-6			
AREA (AMS NO.)	COUNTRY	PROVINCE	
37N USSR	N. EUROPEAN RSFSR	GORKIY OBLAST	GORKIY
GEOGRAPHIC COORDINATES		MAP REFERENCE	
56:20 N 44:00 E		C-FILE	
TITLE			
VOLGA RIVER.			
DATE OF PICTURE		SOURCE OF PICTURE	
		25X1C	
CLASSIFICATION			
CONFIDENTIAL			
CAPTIONED BY		VERIFIED BY	
Approved For Release 1999/09/09 : CIA-RDP78-05867A000100220027-6		<i>mez</i>	
FORM NO. 60-53		CAPTION REPORT	
SEP 1946			

CIA (PHOTO ACCESSION NO.)		LOT NO.		DATE	
103800				NOVEMBER 1953	
Approved For Release 1999/09/09 : CIA-RDP78-05867A000100220027-6					
AREA (AMS NO.)	COUNTRY	PROVINCE			
37N	USSR	N. EUROPEAN RSFSR		GORKIY OBLAST	
GEOGRAPHIC COORDINATES				MAP REFERENCE	
56:20 N 44:00 E				C-FILE	
TITLE					
HOUSE OF THE SOVIETS.					
25X1C					
DATE OF PICTURE		SOURCE OF PICTURE			
SEPT., 1945		[REDACTED]			
CLASSIFICATION					
CONFIDENTIAL					
CAPTIONED BY			VERIFIED BY		
MEM			[Signature]		
Approved For Release 1999/09/09 : CIA-RDP78-05867A000100220027-6					
FORM NO. 80-53 SEP 1948					
CAPTION REPORT					

Approved For Release 1999/09/09 : CIA-RDP78-05867A000100220027-6

CIA (PHOTO ACCESSION NO.)	LOT NO.	DATE	
Approved For Release 1999/09/09 : CIA-RDP78-05867A000100220027-6			
AREA (AMS NO.)	COUNTRY	PROVINCE	PLACE
37N	USSR	N. EUROPEAN RSFSR	GORKIY OBLAST
GEOGRAPHIC COORDINATES		MAP REFERENCE	
56:20 N 44:00 E		C-FILE	
TITLE			
DRAMATIC THEATER			
DATE OF PICTURE	SOURCE OF PICTURE		
	[REDACTED]		
CLASSIFICATION			
CONFIDENTIAL			
CAPTIONED BY		VERIFIED BY	
Approved For Release 1999/09/09 : CIA-RDP78-05867A000100220027-6		[Signature]	
FORM NO. 80-53 SEP 1948			
CAPTION REPORT			

CIA (PHOTO ACCESSION NO.) 113833		LOT NO.		DATE November 1953	
Approved For Release 1999/09/09 : CIA-RDP78-05867A000100220027-6					
AREA (AMS NO.) 37N	COUNTRY USSR	PROVINCE N. EUROPEAN RSFSR	PROVINCE GORKIY OBLAST	PLACE GORKIY	
GEOGRAPHIC COORDINATES 56:20 N 44:00 E			MAP REFERENCE C-FILE		
TITLE PRIVOKZALNAYA SQUARE.					
25X1C					
DATE OF PICTURE		SOURCE OF PICTURE			
		[REDACTED]			
CLASSIFICATION CONFIDENTIAL					
CAPTIONED BY MEM			VERIFIED BY <i>[Signature]</i>		
Approved For Release 1999/09/09 : CIA-RDP78-05867A000100220027-6					
FORM NO. 60-53 SEP 1948					
CAPTION REPORT					

CIA (PHOTO ACCESSION NO.)		LOT NO.		DATE	
37N		USSR		NOVEMBER 1953	
AREA (AMS NO.)		COUNTRY		PROVINCE	
37N		USSR		GORKIY OBLAST	
GEOGRAPHIC COORDINATES		MAP REFERENCE		C-FILE	
56:20 N 44:00 E					
TITLE					
VOLGA AND OKA RIVERS					
DATE OF PICTURE		SOURCE OF PICTURE			
		25X1C			
CLASSIFICATION					
CONFIDENTIAL					
CAPTIONED BY			VERIFIED BY		
MEM			[Signature]		
Approved For Release 1999/09/09 : CIA-RDP78-05867A000100220027-6					
FORM NO. 60-53		CAPTION REPORT			
SEP 1948					

Approved For Release 1999/09/09 : CIA-RDP78-05867A000100220027-6

CIA PHOTO ACCESSION NUMBER 103897 LOT NO. E 25257 DATE 7/68

AREA (AMS NO.) 5814 COUNTRY CHINA PROVINCE KIANGSU PLACE SHANGHAI

GEOGRAPHIC COORDINATES 31.14N 121.28E MAP REFERENCE C

TITLE SHANGHAI No. 1 DYEING AND PRINTING FACTORY.

25X1C

DATE OF PICTURE Oct. 1953

CLASSIFICATION Conf CAPTIONED BY Approved For Release 1999/09/09 : CIA-RDP78-05867A000100220027-6

FORM NO. SEP 1946 60-53 CAPTION REPORT

Approved For Release 1999/09/09 : CIA-RDP78-05867A000100220027-6

CIA PHOTO ACCESSION NO. 103898	LOT NO. 2025	DATE 1953	Approved For Release 1999/09/09 : CIA-RDP78-05867A000100220027-6
AREA (AMS NO.) 581K	COUNTRY CHINA	PROVINCE KIANGSU	PLACE SHANGHAI

GEOGRAPHIC COORDINATES
31.14N 121.28E

TITLE
SHANGHAI No. 1 DYEING AND PRINTING FACTORY.

25X1C

DATE OF PICTURE Oct. 1953	SOURCE 
------------------------------	--

CLASSIFICATION
Conf.

CAPTIONED BY
Approved For Release 1999/09/09 : CIA-RDP78-05867A000100220027-6

Approved For Release 1999/09/09 : CIA-RDP78-05867A000100220027-6

CIA PHOTO ACCESSION NO. 105855	LOT NO. 25X1C	DATE	1953
AREA (AMS NO.) 581L	COUNTRY CHINA	PROVINCE KIANGSU	PLACE SHANGHAI
GEOGRAPHIC COORDINATES 31.14N 121.28E		MAP REFERENCE C	
TITLE SHANGHAI No. 1 DYEING AND PRINTING FACTORY.			
25X1C			
DATE OF PICTURE Oct. 1953	SOURCE [REDACTED]		
CLASSIFICATION Conf.			
CAPTIONED BY Approved For Release 1999/09/09 : CIA-RDP78-05867A000100220027-6		VERIFIED BY	
FORM NO. 60-53 SEP 1948		CAPTION REPORT	

Approved For Release 1999/09/09 : CIA-RDP78-05867A000100220027-6

ANLA (AMS NO.) 2N	LOT NO. E-2325A	DATE 2 NOV 1953
GEOGRAPHIC COORDINATES 48° 48' N 75° 00' E	COUNTRY KAZAKH SSR	PLACE BALKHASH
TITLE BALKHASH	MAP REFERENCE C FILE	
COPPER - SMELTING PLANT		
DATE OF PICTURE	SOURCE OF PICTURE 25X1C	
CLASSIFICATION C	[REDACTED]	
CAPTIONED BY FR		
FORM NO. SEP 1948 60-53		

Approved For Release 1999/09/09 : CIA-RDP78-05867A000100220027-6

REPORT

Approved for Release 1999/09/09 : CIA-RDP78-05867A000100220027-6

2N

CUT NO.

E-2925A

GEOGRAPHIC COORDINATES

COUNTRY

USSR

PROVINCE

KAZAKH SSR

9 Nov 1953

C

TITLE

BALKHASH

75 00 E

MAP REFERENCE

PLACE

BALKHASH

COPPER-SMELTING PLANTS
C FILE

DATE OF PICTURE

April 1950

SOURCE OF PICTURE

25X1C


CLASSIFICATION

C

CAPTIONED BY

FR

FORM NO. SEP 1948 60-53



Approved For Release 1999/09/09 : CIA-RDP78-05867A000100220027-6

REPORT

100502

AREA (ANS NO.)	LOT NO.	DATE
47/1058/1	E-2325A	1 NOV 1953
COUNTRY	PROVINCE	PLACE
USSR	ULYANOVSK	ULYANOVSK
COORDINATES	MAP REFERENCE	
54 20N 48 24 E	C FILE	
TITLE	GONCHAROV STREET.	
DATE OF PICTURE	25X1C	SOURCE OF
SEPT 1944		[REDACTED]
CLASSIFICATION	CAPTIONED BY	
C	FR	
FORM NO.	VERIFIED BY	
SEP 1948 60-83	[REDACTED]	

Approved For Release 1999/09/09 : CIA-RDP78-05867A000400220027-6

CAPTION REPORT

7103

AREA LAWS NO. 105903
LOT NO. E-2325A
DATE NOV 1953
COUNTRY USSR
PROVINCE STALINGRAD DISTRICT/KAMYSHIN
GEOGRAPHIC COORDINATES 50 06N 45 24E
MAP REFERENCE N15
TITLE VOLGA RIVER

Approved For Release 1999/09/09 : CIA-RDP78-05867A000400220027-6

DATE OF PICTURE

25X1C

SOURCE OF PHOTO



CLASSIFICATION

CAPTIONED BY
FR

FORM NO. 60-53
SEP 1948

VERIFIED BY

Approved For Release 1999/09/09 : CIA-RDP78-05867A000400220027-6

CAPTION REPORT

103904

AREA LANE NO. 1 <i>211</i>	LOT NO. <i>E-2325A</i>	DATE <i>7 Nov 1953</i>
GEOGRAPHIC COORDINATES		PROVINCE <i>AZERBAIDZHAN SSR</i>
TITLE <i>INSPECTING A CATCH OF GREY MULLET.</i>		PLACE <i>SSR</i>
DATE OF PICTURE	SOURCE OF PICTURE <i>25X1C</i>	
CLASSIFICATION <i>C</i>	CAPTIONED BY <i>FR</i>	
FORM NO. SEP 1948 60-53	VERIFIED BY	

Approved For Release 1999/09/09 : CIA-RDP78-05867A000100220027-6

CAPTION REPORT

PHOTO ACCESSION NO.

103905

LOT NO.

E-2325D

DATE

APR 1953

AREA (AMS NO.)

18N/36E

Approved For Release 1999/09/09 - CIA-RDP78-05867A000100220027-6

GEOGRAPHIC COORDINATES

44.30 N 34.10 E

PROVINCE

CRIMEAN OBLAST / YALTA

PLACE

MAP REFERENCE

C FILE

TITLE

UNLOADING FISH AT YALTA FISH FACTORY PIER.

25X1C

DATE OF PICTURE

SOURCE OF PIC



CLASSIFICATION

C

CAPTIONED BY

FR

FORM NO. 80-53
SEP 1948

VERIFIED BY

Approved For Release 1999/09/09 - CIA-RDP78-05867A000100220027-6

CAPTION REPORT

PHOTO ACCESSION NO. 1

103906

LOT NO.

E-2325 A

DATE

1999/09/09 · CIA-RDP78-05867A000100220027-6

AREA (AMS NO.)

18 Approved For Release

GEOGRAPHIC COORDINATES

125FSA

PROVINCE

KERENOUAR KEM

SPACE

TITLE


FISHING COOPERATIVE ON SEA OF AZOV
"RED PARTISAN"

MAP REFERENCE

DATE OF PICTURE

25X1C

SOURCE OF P



CLASSIFICATION

e


CAPTIONED BY

FR


FORM NO. 60-53
SEP 1948

Approved For Release 1999/09/09 · CIA-RDP78-05867A000100220027-6


CAPTION REPORT

CIA (PHOTO ACCESSION NO.) 103907		LOT NO. E-7325A	DATE April 1947
AREA (AMOUNT) 4M		Approved For Release 1999/09/09 : CIA-RDP78-05867A000100220027-6	
GEOGRAPHIC COORDINATES 48 43 N 37 32 E		PROVINCE UKRAINIAN SSR	PLACE KRAMATORSK
TITLE CLINKER-BAKING OVEN IN THE KRAMATORSK CEMENT MILL.		MAP REFERENCE C FILE	
DATE OF PICTURE April 1947		SOURCE OF PICTURE 	
CLASSIFICATION C		25X1C	
CAPTIONED BY FR		VERIFIED BY NO	
FORM NO. 60-55 SEP 1946		Approved For Release 1999/09/09 : CIA-RDP78-05867A000100220027-6	

CAPTION REPORT

CIA PHOTO ACCESSION NO. 1		LOT NO.	Approved For Release 1999/09/09 : CIA-RDP78-05867A000100220027-6	
AREA	103908	COUNTRY	PROVINCE	7 NOV 1953
18/ USSR/S. EUROPEAN RSFSR		KRASNODAR KRAY		NOVOROSSISK
GEOGRAPHIC COORDINATES		MAP REFERENCE		
44 42N 37 45E		C FILE		
TITLE				
HOPPERS HAULING RAW MATERIAL FROM QUARRIES TO PROLETARIAN CEMENT FACTORY.				
DATE OF PICTURE		25X1C		
1947				
CLASSIFICATION				
SECRET				
CAPTIONED BY				
FPR				
FORM NO. SEP 1948		VERIFIED BY		
Approved For Release 1999/09/09 : CIA-RDP78-05867A000100220027-6		7/12/53		
CAPTION REPORT				

CIA PHOTO ACCESSION NO. 103909		LOT NO.	
AREA (Approved For Release 1999/09/09 : CIA-RDP78-05867A000100220027-6)		9 NOV 1953	
18N/55E/5	COUNTRY EUROPEAN RSFSR	PROVINCE KRASNODAR KRAY	DISTRICT NOWOROSSISK
GEOGRAPHIC COORDINATES 44 42N 37 45E		MAP REFERENCE	
TITLE PROLETARIAN CEMENT FACTORY & HEWING SHOP-		C FILE	
DATE OF PICTURE		SOURCE	
CLASSIFICATION		25X1C	
CAPTIONED BY FPR		[REDACTED]	

CIA PHOTO ACCESSION NO.		LOT NO.	
103910			
Approved For Release 1999/09/09 : CIA-RDP78-05867A000100220027-6			
AREA		DATE	
USSR/EUROPEAN RSFSR		9 NOV 1953	
GEOGRAPHIC COORDINATES		PROVINCE	PLACE
44 42N 37 45E		KRASNOYARSK	NOVOROSSISK
TITLE		MAP REFERENCE	
PROLETARIAN CEMENT FACTORY.		C FILE	
DATE OF PICTURE		25X1C	
Pre-WWII			
CLASSIFICATION			
C			
CAPTIONED BY			
FPR			
Approved For Release 1999/09/09 : CIA-RDP78-05867A000100220027-6			
CAPTION REPORT			

CIA (PHOTO ACCESSION NO.) 103911		LOT NO.	DATE
AREA (AMS NO.) 3N Approved For Release 1999/09/09 - CIA-RDP78-05867A000100220027-6		E-2325A	9/6/73
GEOGRAPHIC COORDINATES USSR		PROVINCE KAZAKH SSR	PLACE
TITLE EXTRACTING COPPER ORE IN KARAGANDA REGION.		MAP REFERENCE	
DATE OF PICTURE		SOURCE OF PICTURE	
CLASSIFICATION C		25X1C	
CAPTIONED BY PR		VERIFIED BY [Signature]	
FORM NO. 60-33 SEP 1948		Approved For Release 1999/09/09 - CIA-RDP78-05867A000100220027-6	
CAPTION REPORT			

103912

LOT NO.

E-2325A

DATE

APR 1953

AREA (AMS NO.)

Approved For Release 1999/09/09 : CIA-RDP78-05867A000100220027-6

GEOGRAPHIC COORDINATES

46 29 N 30 44 E

PROVINCE

UKRAINIAN SSR

CITY

ODESSA

MAP REFERENCE

C FILE

TITLE


~~INAUGURATION~~ INAUGURATION OF ~~THE~~ GIRL'S
SECONDARY SCHOOL No. 119.

25X1C

DATE OF PICTURE

SEPT 1953

SOURCE OF PICTURE



CLASSIFICATION

C

CAPTIONED BY

FR

VERIFIED BY

FR

FORM NO. 80-53
SEP 1948

Approved For Release 1999/09/09 : CIA-RDP78-05867A000100220027-6

CAPTION REPORT