



CIA (PHOTO ACCESSION NO.)		LOT NO.	DATE
103913		E-2325A	NOV 1953
Approved For Release 1999/09/09 : CIA-RDP78-05867A000100220028-5			
AREA NAME	PROVINCE	PLAGE	
20N/055R/S.EUROPEAN R	SFSIE/SKRATON	OLAST/SKRATON	
GEOGRAPHIC COORDINATES		MAP REFERENCE	
5134N4602E		C FILE	
TITLE			
SAMOYLOVA TEXTILE MILL ON VOLGA RIVER.			
DATE OF PICTURE		SOURCE OF PICTURE	
Aug 1938		25X1C	
CLASSIFICATION			
C			
CAPTIONED BY		VERIFIED BY	
FR		[Redacted]	
FORM NO. 60 SEP 1948			
Approved For Release 1999/09/09 : CIA-RDP78-05867A000100220028-5			
CAPTION REPORT			

CIA PHOTO ACCESSION NO. 1 103914		LOT NO. E-2325A	DATE APR 1 1947
AREA (AMS NO.) 29N/000E	APPROVED FOR RELEASE 1999/09/09 - CIA-RDP78-05867A000100220028-5		
GEOGRAPHIC COORDINATES 53 04 N 87 10 E		PROVINCE KEMEROVO OBLAST	PLACE STALINSK
TITLE STALINSK ALUMINUM PLANT. LOADING ALUMINUM.		MAP REFERENCE CFILE	
25X1C			
DATE OF PICTURE APR 1 1947	SOURCE OF PICTURE 		
CLASSIFICATION C			
CAPTIONED BY FR	VERIFIED BY 		
FORM NO. 60-53 SEP 1946	APPROVED FOR RELEASE 1999/09/09 - CIA-RDP78-05867A000100220028-5 CAPTION REPORT		

CIA (PHOTO ACCESSION NO.)

103915

LOT NO.

E-2325A

DATE

Approved For Release 1999/09/09 : CIA-RDP78-05867A000100220028-5

AREA (NAME/NO.)

29N/105E/ASIANC R57SR

PROVINCE

KEMEROVO OBLAST

PLACE

STALINSK

GEOGRAPHIC COORDINATES

53°44'N 87°10'E

MAP REFERENCE

C FILE

TITLE


MOTOR-GENERATORS IN TRANSFORMER
SUBSTATION OF STALINSK ALUMINUM
PLANT

DATE OF PICTURE

MAR 1947

SOURCE OF PICTURE

25X1C



CLASSIFICATION

C

CAPTIONED BY

FR

VERIFIED BY

FORM NO. SEP 1948 60-13


Approved For Release 1999/09/09 : CIA-RDP78-05867A000100220028-5

CAPTION REPORT

CIA (PHOTO ACCESSION NO.)		LOT NO.	DATE
103916		E-23250	1953
AREA (AMS NO.)	Approved For Release 1999/09/09 : CIA-RDP78-05867A000100220028-5		
47N	EUROPEAN RSFSR		PROVINCE
GEOGRAPHIC COORDINATES		COUNTRY	CITY
35 45N 49 00E		TATAR ASSR	KAZAN
TITLE		MAP REFERENCE	
		C FILE	
DATE OF PICTURE		SOURCE OF PHOTO	
		[REDACTED]	
CLASSIFICATION		VERIFIED BY	
SC		[Signature]	
CAPTIONED BY		FORM NO.	
FR		60-23	
Approved For Release 1999/09/09 : CIA-RDP78-05867A000100220028-5			
CAPTION REPORT			



CIA (PHOTO ACCESSION NO.) 103917		LOT NO.	DATE
AREA (LAMBDA) 41N/055E		PROVINCE RSFSR / TATAR	PLACE ABER / KAZAN
GEOGRAPHIC COORDINATES 55 45 N 49 08 E		MAP REFERENCE C FILE	
TITLE			
DATE OF PICTURE 1925		SOURCE OF 25X1C	
CLASSIFICATION GC			
CAPTIONED BY PR			
VERIFIED BY			
FORM NO. 60-53 SEP 1948			

Approved For Release 1999/09/09 : CIA-RDP78-05867A000100220028-5
CAPTION REPORT

CIA (PHOTO ACCESSION NO.) 103918		LOT NO. E-2325A	DATE 24/1/1953
AREA (AM/NO.) 17N/059W. EUROPEAN RSFSR MURMANSK OBLAST/ KIROVSK			
GEOGRAPHIC COORDINATES 67 37N 33 39E		MAP REFERENCE C FILE	
TITLE APATITE MINING TOWN.			
DATE OF PICTURE		SOURCE OF PICTURE	
		25X1C 	
CLASSIFICATION BC			
CAPTIONED BY FR		VERIFIED BY me	
FORM NO. 60-53 SEP 1948			

Approved For Release 1999/09/09 : CIA-RDP78-06867A000100220028-5

CAPTION REPORT

CIA (PHOTO ACCESSION NO.) 103920		LOT NO. E-2325A	DATE 8/16/49
Approved For Release 1999/09/09 : CIA-RDP78-05867A000100220028-5			
AREA (NAME)	COUNTRY	PROVINCE	PLACE
37N USSR IN EUROPEAN PART / IVANOV OBLAST / PLES			
GEOGRAPHIC COORDINATES 57 27 N 41 31 E		MAP REFERENCE	
TITLE REST HOME OF ALL-UNION THEATRICAL SOCIETY REST IN FOREGROUND.		C FILE	
VOLGA RIVER.			
25X1C			
DATE OF PICTURE JULY 1949	SOURCE OF PICTURE 		
CLASSIFICATION C			
CAPTIONED BY FR	VERIFIED BY 		
FORM NO. SEP 1948	Approved For Release 1999/09/09 : CIA-RDP78-05867A000100220028-5		
CAPTION REPORT			

CIA (PHOTO ACCESSION NO.) 103921		LOT NO. E-2325A	DATE MAY 1945
AREA (COUNTRY) USSR		PROVINCE N. EUROPEAN RSFSR	REF ID: A000100220028-5
GEOGRAPHIC COORDINATES 58 03N 38 50E		MAP REFERENCE VAROVL OBLAST	PLACE RYBINSK (M)
TITLE STEAMBOATS ON VOLGA RIVER.			
DATE OF PICTURE MAY 1945		SOURCE OF PICTURE 25X1C	
CLASSIFICATION RC			
CAPTIONED BY FR		VERIFIED BY MDF	
FORM NO. 1 SEP 1944 Approved For Release 1999/09/09 : CIA-RDP78-05867A000100220028-5			
CAPTION REPORT			


CIA PHOTO ACCESSION NO. *105722* Approved For Release 1999/09/09 : CIA-RDP78-05867A000100220028-5

AREA (LANS NO.) *29N/USSR/SEVEROURALSK* POLARICE *R SF SR/TOMSK OBLAST* PLACE *SEVEROURALSK*

GEOGRAPHIC COORDINATES *60 10N 59 58 E* MAP REFERENCE *C FILE*

TITLE *NEAR BAUXITE MINES.*

25X1C

DATE OF PICTURE *JUNE 1947* SOURCE OF P 

CLASSIFICATION *C*

CAPTIONED BY *APR* Approved For Release 1999/09/09 : CIA-RDP78-05867A000100220028-5

CIA (PHOTO ACCESSION NO.) LOT NO. DATE

103923

F-2725A

DATE

9 Nov 1953

Approved For Release 1999/09/09 : CIA-RDP78-05867A000100220028-5

AREA (A) EUROPEAN RSFSR / ROSTOV OBLAST / PROVINCE DOBROHOVSKIY PLACE

GEOGRAPHIC COORDINATES 47 09N 39 27E MAP REFERENCE N15

TITLE DON RIVER NEAR ~~SEA~~ MOUTH AT THE SEA OF AZOV.

25X1C



DATE OF PICTURE SOURCE OF PHOTO



CLASSIFICATION C



CAPTIONED BY FR VERIFIED BY [Signature]

FORM NO. 1 SEP 1948 Approved For Release 1999/09/09 : CIA-RDP78-05867A000100220028-5



CAPTION REPORT


CIA (PHOTO ACCESSION NO.) 103924		LOT NO. E-2325A	DATE 8 Nov 1938
Approved For Release 1999/09/09 : CIA-RDP78-05867A000100220028-5			
AREA (NAME) 19N/USER/ASMTIC	COUNTRY REFSR	PROVINCE CHRALOV OBLAST	PLACE ORSK
GEOGRAPHIC COORDINATES 51 10N 58 34E		MAP REFERENCE C FILE	
TITLE SOUTH URAL NICKEL COMBINE. SMELTING SHOP UNDER CONSTRUCTION.			
25X1C			
DATE OF PICTURE MAY 1938	SOURCE OF PICTURE 		
CLASSIFICATION C			
CAPTIONED BY FR		VERIFIED BY 	
FORM NO. 10 SEP 1948			
Approved For Release 1999/09/09 : CIA-RDP78-05867A000100220028-5 CAPTION REPORT			


CIA (PHOTO ACCESSION NO.) 103925		LOT NO. E-2325A	DATE 9 Nov 1963
Approved For Release 1999/09/09 : CIA-RDP78-05867A000100220028-5			
AREA (LAMP NO.) 19N/USSR/ASIAN	COUNTRY RSFSR	PROVINCE CHELYABINSK OBLAST	PLACE KARABASH
GEOGRAPHIC COORDINATES 55 28N 60 15E		MAP REFERENCE N.I.S.	
TITLE COPPER WORKS.			
25X1C			
DATE OF PICTURE June 1940	SOURCE OF PICTURE 		
CLASSIFICATION C			
CAPTIONED BY FR		VERIFIED BY 	
FORM NO. 103 SEP 1948			
Approved For Release 1999/09/09 : CIA-RDP78-05867A000100220028-5			
CAPTION REPORT			


CIA (PHOTO ACCESSION NO.) 103921		LOT NO. E 8225A	DATE 24 Nov 1962
Approved For Release 1999/09/09 : CIA-RDP78-05867A000100220028-5			
AREA (AWS) NO. 1 37N/USSR/N. EUROPEAN	COUNTRY RSFSR	PROVINCE YAROSLAVL	PLACE CELOST/USLICH
GEOGRAPHIC COORDINATES 57 32N 38 19E		MAP REFERENCE C FILE	
TITLE VOLGA RIVER			
25X1C			
DATE OF PICTURE	SOURCE OF		
			
CLASSIFICATION C			
CAPTIONED BY FR		VERIFIED BY 	
FORM NO. 103 SEP 1948			
Approved For Release 1999/09/09 : CIA-RDP78-05867A000100220028-5			
CAPTION REPORT			

CIA PHOTO ACCESSION NO. 1 103927		LOT NO. E-2325	DATE 11/23/53
AREA (AMOUNT) 28 N / USSR / S. EUROPEAN RSFSR / Astrakhan Oblast		COUNTRY USSR	PROVINCE Astrakhan
GEOGRAPHIC COORDINATES 46 21 N 48 03 E		MAP REFERENCE C-File	
TITLE Fish-processing plant.			
25X1C			
DATE OF PICTURE	SOURCE OF PHOTO		
	[REDACTED]		
CLASSIFICATION C			
CAPTIONED BY Waw		VERIFIED BY [Signature]	
FORM NO. 10 SEP 1946			
Approved For Release 1999/09/09 : CIA-RDP78-05867A000100220028-5			
CAPTION REPORT			


CIA (PHOTO ACCESSION NO.) 103928		LOT NO. E-23254	DATE 9-11-73
AREA NAME 28N/USSR/S. European RSFSR		PROVINCE Astchkan Oblast	PLACE Astchkan
GEOGRAPHIC COORDINATES 46 21 N 48 03 E		MAP REFERENCE C-File	
TITLE Kirov Square.			
25X1C			
DATE OF PICTURE April 1947	SOURCE OF PICTURE 		
CLASSIFICATION C			
CAPTIONED BY (Wuu)		VERIFIED BY 	
FORM NO. SEP 1946		Approved For Release 1999/09/09 : CIA-RDP78-05867A000100220028-5	
CAPTION REPORT			

CIA (PHOTO ACCESSION NO.) 103929		LOT NO. E-2325	DATE 1941
AREA (NAME) 28 N / USSR / S. European RSFSR / Astrakhan Oblast / Astrakhan		COUNTRY USSR	PROVINCE Astrakhan Oblast
GEOGRAPHIC COORDINATES 46 21 N 46 03 E		MAP REFERENCE C-File	
TITLE 625 Wharf on Volga River.			
25X1C			
DATE OF PICTURE June 1941	SOURCE OF PHOTO 		
CLASSIFICATION C			
CAPTIONED BY Wau		VERIFIED BY [Signature]	
FORM NO. 101 SEP 1948 Approved For Release 1999/09/09 : CIA-RDP78-05867A000100220028-5 CAPTION REPORT			

CIA PHOTO ACCESSION NO. 103931		LOT NO. E-7375-A	DATE 9 NOV 1953
AREA (AMS)	COUNTRY USSR	PROVINCE	PLACE
GEOGRAPHIC COORDINATES		MAP REFERENCE	
TITLE Fishing boats returning to Astrakhan from the Caspian Sea.			
25X1C			
DATE OF PICTURE	SOURCE OF 		
CLASSIFICATION C			
CAPTIONED BY (Wau)		VERIFIED BY <i>enem</i>	
FORM NO. 103931 Approved For Release 1999/09/09 : CIA-RDP78-05867A000100220028-5 SEP 1949 CAPTION REPORT			

CIA PHOTO ACCESSION NO. 1		LOT NO.	DATE
103932		F 2325	11/11/53
Approved For Release 1999/09/09 : CIA-RDP78-05867A000100220028-5			
AREA (AMS ID.)	COUNTRY	PROVINCE	PLACE
28N	LISSR / S. EUROPEAN RSFSR	ASTRAKAN Oblast	ASTRAKAN
GEOGRAPHIC COORDINATES		MAP REFERENCE	
46 21N 48 03 E		C-File	
TITLE			
ASTRAKAN CAVIAR AND CURED STURGEON FACTORY. CONVEYORS			
CARRY FISH TO PROCESSING DEPARTMENTS.			
25X1C			
DATE OF PICTURE	SOURCE OF		
			
CLASSIFICATION			
C			
CAPTIONED BY		VERIFIED BY	
j. m. m.		[Signature]	
FORM NO. 100 SEP 1948			
Approved For Release 1999/09/09 : CIA-RDP78-05867A000100220028-5			
CAPTION REPORT			

CIA PHOTO ACCESSION NO.	LOT NO.	DATE
103933	E-2325	9 NOV 1953
AREA (NAME AND COUNTRY)	PRODUCTION NO.	
28N/115SR/S. European RSESR/Astrakhan Oblast	100220028-5	
GEOGRAPHIC COORDINATES	MAP REFERENCE	
46 21N 48 03 E	C-File	
TITLE		
Astrakhan Caviar and Cured Sturgeon Factory. Conveyors carry fish to processing departments		
25X1C		
DATE OF PICTURE	SOURCE OF PICTURE	
CLASSIFICATION		
C		
CAPTIONED BY	VERIFIED BY	
Ward	men	
FORM NO. 1048	Approved For Release 1999/09/09 : CIA-RDP78-05867A000100220028-5	
SEP 1948	CAPTION REPORT	

CIA PHOTO ACCESSION NO. 1 103981	LOT NO.	DATE 9 NOV 1953
Approved For Release 1999/09/09 - CIA-RDP78-05867A000100220028-5		
AREA (AMS NO. 1) 28N/ USSR / S. EUROPEAN RSFSR	COUNTRY ASTRAKHAN OBLAST / ASTRAKHAN	MAP REFERENCE C-File
GEOGRAPHIC COORDINATES 46 21N 48 03 E		
TITLE North CASPIAN CARTILAGINOUS FISH-PACKING PLANT. Putting LIDS ON CAVIAR JARS.		
25X1C		
DATE OF PICTURE	SOURCE OF INFO	
		
CLASSIFICATION C	VERIFIED BY [Signature]	
CAPTIONED BY Approved For Release 1999/09/09 - CIA-RDP78-05867A000100220028-5		
FORM NO. 60-53 SEP 1948		
CAPTION REPORT		

AREA IAMS NO. 1	103935	LOT NO.		DATE	
GEOGRAPHIC COORDINATES		COUNTRY	E-2325 A	PROVINCE	
Approved For Release 1999/09/09 : CIA-RDP78-05867A000100220028-5				NOV 1953	
TITLE	MAP REFERENCE		PLACE		
USSR Fishing boats (KAVASAKS) build at Kirov Shipyards in ASTRAKHAN Astrakhan.					
DATE OF PICTURE	25X1C	SOURCE OF PHOTOGRAPH			
Sept 1939		[REDACTED]			
M		VERIFIED BY			
		[Signature]			
Approved For Release 1999/09/09 : CIA-RDP78-05867A000100220028-5					

103936

LOT NO.

E-2325

DATE

ACIA-RDP78-05867A000100220028-5

AREA LANS NO.

COUNTRY

PROVINCE

28 Nov 1953

GEOGRAPHIC COORDINATES 46 21 N 48 03 E

PLACE

MAP REFERENCE

Astrakhan Oblast Astrakhan (No)

C-File

TITLE Fishery.

25X1C

DATE OF PICTURE

SOURCE OF

CLASSIFICATION

CAPTIONED BY

FORM NO. 60-53 SEP 1948

VERIFIED BY

Approved For Release 1999/09/09 : CIA-RDP78-05867A000100220028-5

REPORT


PHOTO ACCESSION NO. 1		LOT NO.	DATE
103937		E-2325	NOV 1953
AREA (AMS NO. 1)	APPROVED FOR RELEASE 1999/09/09		CIA-RDP78-05867A000100220028-5
GEOGRAPHIC COORDINATES		PROVINCE	PLACE
46 21 N 48 03 E		Russian European RSFSR/Astrakhan Oblast	Astrakhan
TITLE		MAP REFERENCE	
		C-File	
DATE OF PICTURE		25X1C	
SOURCE OF PHOTO			
CLASSIFICATION		C	
CAPTIONED BY		Wau	
FORM NO. 60-53 SEP 1948		APPROVED FOR RELEASE 1999/09/09 - CIA-RDP78-05867A000100220028-5	
CAPTION REPORT			

PHOTO ACCESSION NO. 103938

LOT NO.

DATE

AREA TAMS NO. 1

28 Approved For Release 1999/09/09 : CIA-RDP78-05867A000100220028-5

GEOGRAPHIC COORDINATES

COUNTRY

EUROPEAN RSFSR

PROVINCE

Astrakhan Oblast

PLACE

MAP REFERENCE

TITLE

Fishing nets, DESIGNED FOR USE UNDER ICE.

DATE OF PICTURE

JAN 1950

25X1C

SOURCE OF PHOTO



CLASSIFICATION

C

CAPTIONED BY

(Wau)

VERIFIED BY


Enen

FORM NO. 60-53
SEP 1948

Approved For Release 1999/09/09 : CIA-RDP78-05867A000100220028-5


PHOTO REPORT

CIA PHOTO ACCESSION NO. 1 103939		LOT NO.	DATE
AREA (AMS NO.)		PROVINCE	PLACE
Approved For Release 1999/09/09 : CIA-RDP78-05867A000100220028-5		F-2325A	NOV 1953
GEOGRAPHIC COORDINATES			
N		USSR	
TITLE		MAP REFERENCE	
Catch of Caspian Sprats in Dagestan ASSR.			
DATE OF PICTURE		SOURCE OF PICTURE	
Aug 1949		25X1C	
CLASSIFICATION			
C			
CAPTIONED BY		VERIFIED BY	
Wam		[Signature]	
FORM NO. 60-33 SEP 1948		Approved For Release 1999/09/09 : CIA-RDP78-05867A000100220028-5	
CAPTION REPORT			

CIA PHOTO ACCESSION NO. 103940		LOT NO.	DATE
AREA (AMS NO.) <i>M</i> Approved For Release 1999/09/09 : CIA-RDP78-05867A000100220028-5		COUNTRY USSR	PROVINCE PLACE
GEOGRAPHIC COORDINATES		MAP REFERENCE	
TITLE Fishing boats returning to Dagestan.			
DATE OF PICTURE Aug 1949		SOURCE 	
CLASSIFICATION C			
CAPTIONED BY Waw		VERIFIED BY <i>MRB</i>	
FORM NO. 60-83 Approved For Release 1999/09/09 : CIA-RDP78-05867A000100220028-5 CAPTION REPORT			

CIA (PHOTO ACCESSION NO.) 103941		LOT NO.	DATE
AREA (AMS NO.) 47N/053E N. EUROPEAN RSFSR/TATAR OBLAST		F-2325A	9/22/02
GEOGRAPHIC COORDINATES 55 45N 49 08E		KAZAN	
TITLE LENIN District.		MAP REFERENCE C FILE	
DATE OF PICTURE		SOURCE OF	
		25X1C	
CLASSIFICATION C			
CAPTIONED BY Waw		VERIFIED BY [Signature]	
FORM NO. SEP 1948 60 88		Approved For Release 1999/09/09 : CIA-RDP78-05867A000100220028-5	
CAPTION REPORT			



CIA (PHOTO ACCESSION NO.)		LOT NO.		DATE	
103943		5273		1940	
AREA (AMSA) APPROVED FOR RELEASE 1999/09/09 : CIA-RDP78-05867A000100220028-5					
271055N EUROPEAN RSFSR		PROVINCE KALININ OBLAST		PLACE KALININ	
GEOGRAPHIC COORDINATES			MAP REFERENCE		
56 50 N 35 55 E			C FILE		
TITLE					
Volga River.					
DATE OF PICTURE		25X1C			
April 1940		SOURCE			
CLASSIFICATION					
C					
CAPTIONED BY			VERIFIED BY		
Waw			[Signature]		
FORM NO. 889 SEP 1948 Approved For Release 1999/09/09 : CIA-RDP78-05867A000100220028-5					
CAPTION REPORT					

CIA PHOTO ACCESSION NO. 1 103944		LOT NO.	DATE
AREA (AMS NO.) N USSR		APPROVAL NO. F-2325A	PROV. FILE 2220028-5
GEOGRAPHIC COORDINATES		MAP REFERENCE	PLACE
TITLE Fishing boats ON CASPIAN SEA.			
DATE OF PICTURE			
SOURCE OF			
CLASSIFICATION S			
CAPTIONED BY Waw		VERIFIED BY ene	
FORM NO. 60 SEP 1948			

Approved For Release 1999/09/09 : CIA-RDP78-05867A000100220028-5

Approved For Release 1999/09/09 : CIA-RDP78-05867A000100220028-5

CAPTION REPORT

CIA (PHOTO) ACCESSION NO. 103945		LOT NO.	DATE
AREA (AMS) NO. N		PROVINCE USSR	PLACE
GEOGRAPHIC COORDINATES		MAP REFERENCE	
TITLE Fishing boats on Caspian Sea. of the Glavny Sulak Fish Processing Plant.			
DATE OF PICTURE	SOURCE OF PICTURE 25X1C		
CLASSIFICATION C			
CAPTIONED BY Wan	VERIFIED BY 		
FORM NO. 60-10 SEP 1948			
Approved For Release 1999/09/09 - CIA-RDP78-05867A000100220028-5			
CAPTION REPORT			

CIA PHOTO ACCESSION NO. 1		LOT NO.	DATE
103946		F-2325 A	
AREA TAMS NO.	Approved For Release 1999/09/09 : CIA-RDP78-05867A000100220028-5		
47 N	USSR / N. European RSFSR	Liyanovsk Oblast	Liyanovsk
GEOGRAPHIC COORDINATES		MAP REFERENCE	
54 20 N 48 24 E		C-File	
TITLE			
House of Book.			
DATE OF PICTURE		SOURCE OF	
Sept 1944		[REDACTED]	
CLASSIFICATION			
C			
CAPTIONED BY		VERIFIED BY	
Wau		[Signature]	
FORM NO. 60 SEP 1948			
Approved For Release 1999/09/09 : CIA-RDP78-05867A000100220028-5			
CAPTION REPORT			

Approved For Release 1999/09/09 : CIA-RDP78-05867A000100220028-5

CIA (PHOTO ACCESSION NO.) 103947 LOT NO. E 2305 DATE 1944

AREA (LANS) 47N/USSR/N. EUROPEAN RSFSR PROVINCE ULYANOVSK OBAST/ULYANOVSK

GEOGRAPHIC COORDINATES 54 20 N 48 24 E MAP REFERENCE

TITLE Goncharov Street. FILE



[Empty lines for additional information]

DATE OF PICTURE Sept 1944 SOURCE 25X1C


CLASSIFICATION C CAPTIONED BY (Wau) VERIFIED BY (Signature)


FORM NO. 103947 Approved For Release 1999/09/09 : CIA-RDP78-05867A000100220028-5
SEP 1948 CAPTION REPORT

Approved For Release 1999/09/09 : CIA-RDP78-05867A000100220028-5

CIA PHOTO ACCESSION NO. 103948		LOT NO.	DATE
AREA (LATS & LONGS) 4N	COUNTRY USSR	PROVINCE UKRAINIAN SSR	CITY KHARKOV
GEOGRAPHIC COORDINATES 50 00 N 36 15 E		MAP REFERENCE C FILE	
TITLE Stalin Electromechanical Plant. Winding of stator of 5,500 5,500-KW asynchronous electric motor being tested.			
DATE OF PICTURE Sept 1953		SOURCE OF PHOTO 	
CLASSIFICATION C		CAPTIONED BY Wau	
FORM NO. 1 SEP 1948		VERIFIED BY 	
Approved For Release 1999/09/09 : CIA-RDP78-05867A000100220028-5 CAPTION REPORT			


CIA I PHOTO ACCESSION NO. 103949		LOT NO. 103949	DATE 1947
Approved For Release 1999/09/09 : CIA-RDP78-05867A000100220028-5			
AREA (AMS)	COUNTRY	PROVINCE	PLACE
38 N	USSR	European RSFSR	Kabardia ASSR
GEOGRAPHIC COORDINATES		MAP REFERENCE	
43 18 N 42 45 E		C-File	
TITLE			
Tryny-Aus Tungsten and Molybdenum Works. Transporting ore from mine to ore-concentration plant.			
DATE OF PICTURE		SOURCE OF PICTURE	
April 1947		25X1C	
CLASSIFICATION			
C			
CAPTIONED BY		VERIFIED BY	
Wou		[Signature]	
FORM NO. 1 Approved For Release 1999/09/09 : CIA-RDP78-05867A000100220028-5			
SEP 1946 CAPTION REPORT			

CIA (PHOTO ACCESSION NUMBER) 103951		LOT NO. F-2325A	DATE 9 MAY 1957
AREA (AMS) 38 N/USSR/S		APPROVED FOR RELEASE 1999/09/09	CIA-RDP78-05867A000100220028-5
GEOGRAPHIC COORDINATES 43 18 N 42 45 E		PLACE EUROPEAN RSFSR/KABARDIA ASSR	Tyrny-Aus
TITLE Tyrny-Aus Tungsten and Molybdenum Works AREA.		MAP REFERENCE IR	
DATE OF PICTURE April 1947		SOURCE OF PICTURE 25X1C	
CLASSIFICATION C			
CAPTIONED BY (WAW)		VERIFIED BY [Signature]	
FORM NO. SEP 1946		APPROVED FOR RELEASE 1999/09/09	
CAPTION REPORT		CIA-RDP78-05867A000100220028-5	

CIA IPHOTO ACCESSION NO. 1 103954	LOT NO. F-2325A	DATE 9 NOV 1953
Approved For Release 1999/09/09 : CIA-RDP78-05867A000100220028-5		
AREA (AJAS NO.) 28N/115SR/E. EUROPEAN RSFSR	FOOTPRINT NO. Rostov Oblast	FILE NO. Obukhovskiy
GEOGRAPHIC COORDINATES 47 09 N 39 27 E	MAP REFERENCE C-File	
TITLE FISHERMEN.		
25X1C		
DATE OF PICTURE	SOURCE OF PICTURE	
		
CLASSIFICATION C		
CAPTIONED BY Wau		VERIFIED BY me
FORM NO. 1 SEP 1948		
Approved For Release 1999/09/09 : CIA-RDP78-05867A000100220028-5		
CAPTION REPORT		

Cancelled See 105278

CIA PHOTO ACCESSION NO. 1		LOT NO.	DATE
25MN		USSR	ESTONIAN SSR
GEOGRAPHIC COORDINATES		MAP REFERENCE	
TITLE TYRMASKAYA FUR FARM.			
25X1C			
DATE OF PICTURE	SC	[REDACTED]	
Oct. 1953			
CLASSIFICATION C			
CAPTIONED BY [Signature]		VERIFIED BY [Signature]	
Approved For Release 1999/09/09 : CIA-RDP78-05867A000100220028-5			
FORM NO. 80-53 SEP 1949			
CAPTION REPORT			

CIA PHOTO ACCESSION NO. 1 103960	LOT NO. E 2325A	DATE 11/1953
Approved For Release 1999/09/09 : CIA-RDP78-05867A000100220028-5		
AREA (LAT. LONG.) 18°N / 38°E	COUNTRY USSR / EUROPEAN RSFSR	PROVINCE Krasnodar Krai
GEOGRAPHIC COORDINATES 46°03'N	MAP REFERENCE 38 11 E	PLACE NIS
TITLE Loading processed fish for shipment at Akhtarsk Plant.		
25X1C		
DATE OF PICTURE _____	SOURCE OF PICTURE 	
CLASSIFICATION C		
CAPTIONED BY Wau	VERIFIED BY ner	
FORM NO. 1 SEP 1946		
Approved For Release 1999/09/09 : CIA-RDP78-05867A000100220028-5		
CAPTION REPORT		

Approved For Release 1999/09/09 : CIA-RDP78-05867A000100220028-5

CIA PHOTO ACCESSION NO. 1 LOT NO. DATE

AREA (AMS 93.1) 37N / USSR / N. EUROPEAN RSFSR / PROVINCE YAROSLAVL OBLAST / PLACE YAROSLAVL

GEOGRAPHIC COORDINATES 57 35 N 39 50 E MAP REFERENCE C-FILE

TITLE VOLGA RIVER.

25X1C

DATE OF PICTURE CLASSIFICATION

CAPTIONED BY APPROVED FOR RELEASE 1999/09/09 : CIA-RDP78-05867A000100220028-5 VERIFIED BY

FORM NO. 60-53 SEP 1948

CAPTION REPORT

Approved For Release 1999/09/09 : CIA-RDP78-05867A000100220028-5


CIA PHOTO ACCESSION NO. 1 103385	LOT NO. E 8825 A	DATE 7 26 56	100220028-5
-------------------------------------	---------------------	-----------------	-------------

AREA (AMS NO. 1) 37N/USSR/N.EUROPEAN RSFSR	COUNTRY USSR	PROVINCE YAROSLAVL OBLAST	PLACE YAROSLAVL
---	-----------------	------------------------------	--------------------



GEOGRAPHIC COORDINATES 57 35N 39 50E	MAP REFERENCE G FILE
---	-------------------------

TITLE
VOLKHOV THEATRE.

25X1C

DATE OF PICTURE JUNE 1947	
------------------------------	--

CLASSIFICATION
C

CAPTIONED BY 	VERIFIED BY 
---	--

Approved For Release 1999/09/09 : CIA-RDP78-05867A000100220028-5

FORM NO. 60-53
SEP 1948

CAPTION REPORT

Approved For Release 1999/09/09 : CIA-RDP78-05867A000100220028-5

CIA PHOTO ACCESSION NO. 1 LOT NO. DATE

AREA (AMS NO.) COUNTRY PROVINCE PLACE
37N/USSR/N. EUROPEAN RSFSR / YAROSLAVL OBLAST / YAROSLAVL

GEOGRAPHIC COORDINATES MAP REFERENCE
57 35N 39:50E C-FILE

TITLE
"FIRST OF MAY" BOULEVARD.

25X1C

DATE OF PICTURE SOURCE
JUNE 1945

CLASSIFICATION
C

CAPTIONED BY VERIFIED BY
Approved For Release 1999/09/09 : CIA-RDP78-05867A000100220028-5

FORM NO. SEP 1944 60-53 CAPTION REPORT

CIA PHOTO ACCESSION NO. 1		LOT NO.	DATE
Approved For Release 1999/09/09 : CIA-RDP78-05867A000100220028-5		E 2009	25 SEP 1949
AREA (AMS #)	COUNTRY	PROVINCE	PLACE
37N/55A/11	EUROPEAN ASIA	YAROSLAVL	YAROSLAVL
GEOGRAPHIC COORDINATES		MAP REFERENCE	
57 35 N 39 50 E		C-FILE	
TITLE			
"FIRST OF MAY" BOULEVARD.			
25X1C			
DATE OF PICTURE	[REDACTED]		
SEPT 1949	[REDACTED]		
CLASSIFICATION	[REDACTED]		
CAPTIONED BY	VERIFIED BY		
[Signature]	[Signature]		
Approved For Release 1999/09/09 : CIA-RDP78-05867A000100220028-5			
FORM NO. 60-53 SEP 1948	CAPTION REPORT		

CIA (PHOTO ACCESSION NO.)	LOT NO.	DATE
102970	F-2325A	9 Nov 1957
AREA (COUNTRY)	CIA-RDP78-05867A000100220028-5	
37N/055E/N.EUROPEAN RSFSR	PROVINCE	PLACE
	YAROSLAVL OBLAST	YAROSLAVL
GEOGRAPHIC COORDINATES	MAP REFERENCE	
57 35 N 39 50 E	C FILE	
TITLE	VOLGA RIVER.	
	25X1C	
DATE OF PICTURE	SC	
9 SEPT. 1949		
CLASSIFICATION		
C		
CAPTIONED BY	VERIFIED BY	
CTK	enem	
FORM NO. SEP 1948	Approved For Release 1999/09/09 : CIA-RDP78-05867A000100220028-5	
	CAPTION REPORT	

Approved For Release 1999/09/09 : CIA-RDP78-05867A000100220028-5

CIA (PHOTO ACCESSION NO.)	LOT NO.	DATE
103971	F 275 A	8/1/47
AREA (ANSI)	COUNTRY	PROVINCE
USSR	S. EUROPEAN R6FSR	STALINGRAD OB. # 7 / STALINGRAD
GEOGRAPHIC COORDINATES	MAP REFERENCE	
48 45N 44 26E	C FILE	
TITLE		
UNLOADING VOLGA RIVER BOAT.		
25X1C		
DATE OF PICTURE	[REDACTED]	
July 1947	[REDACTED]	
CLASSIFICATION	[REDACTED]	
C	[REDACTED]	
CAPTIONED BY	VERIFIED BY	
DK	mer	
FORM NO. 103971	Approved For Release 1999/09/09 : CIA-RDP78-05867A000100220028-5	
SEP 1946	CAPTION REPORT	

Approved For Release 1999/09/09 : CIA-RDP78-05867A000100220028-5

CIA (PHOTO ACCESSION NO.) AREA (AMS NO. 1) LOT NO. DATE

28N/ USSR/ S. EUROPEAN RSFSR/ STALINGRAD CBLAST/ STALINGRAD (NR)

GEOGRAPHIC COORDINATES MAP REFERENCE
48 45N 44 25E C-FILE

TITLE
VOLGA RIVER. "ZOYA KOSMODEMYANSKAYA"

RIVER BOAT, LEFT FOREGROUND.

25X1C


DATE OF PICTURE
MAY 1949

CLASSIFICATION
C


CAPTIONED BY
Approved For Release 1999/09/09 : CIA-RDP78-05867A000100220028-5

FORM NO. 60-53 SEP 1948 CAPTION REPORT

Approved For Release 1999/09/09 : CIA-RDP78-05867A000100220028-5

CIA IPHOTO ACCESSION NO. 103957	LOT NO.	DATE
28N/USSR/S.EUROPEAN RSFSR	COUNTRY	PROVINCE
48 45N	44 25E	MAP REFERENCE
TITLE GRAIN BARGES ON VOLGA RIVER.		
25X1C		
DATE OF PICTURE SEPT. 1947		
CLASSIFICATION C		
CAPTIONED BY	VERIFIED BY	
Approved For Release 1999/09/09 : CIA-RDP78-05867A000100220028-5		
FORM NO. 60-53 SEP 1948	CAPTION REPORT	

Approved For Release 1999/09/09 : CIA-RDP78-05867A000100220028-5

CIA PHOTO ACCESSION NO. 1		LOT NO.		DATE	
28N/USSR/S. EUROPEAN RSFSR		STALINGRAD OBAST		STALINGRAD	
GEOGRAPHIC COORDINATES		MAP REFERENCE			
48 45 N 44 25 E		C-FILE			
TITLE LOGS ON VOLGA RIVER LUMBER RAFT					
25X1C					
DATE OF PICTURE		SOURCE			
					
CLASSIFICATION					
C					
CAPTIONED BY			VERIFIED BY		
Approved For Release 1999/09/09			CIA-RDP78-05867A000100220028-5		
FORM NO. SEP 1948 60-53					
CAPTION REPORT					

Approved For Release 1999/09/09 : CIA-RDP78-05867A000100220028-5

CIA PHOTO ACCESSION NO. 1 LOT NO. DATE

AREA NAME NO. 1 COUNTRY PROVINCE PLACE
2811/USSR S. EUROPEAN RSFSR / STALINGRAD OBLAST / STALINGRAD

GEOGRAPHIC COORDINATES MAP REFERENCE
48 45N 44 25 E C - FILE

TITLE
VOLGA RIVER.

25X1C

DATE OF PICTURE SIZE

CLASSIFICATION

CAPTIONED BY VERIFIED BY
Approved For Release 1999/09/09 : CIA-RDP78-05867A000100220028-5

Approved For Release 1999/09/09 : CIA-RDP78-05867A000100220028-5

CIA PHOTO ACCESSION NO. 1	LOT NO.	DATE
28N/USSR/S. EUROPEAN RSFSR	STALINGRAD OBLAST	STALINGRAD
GEOGRAPHIC COORDINATES	MAP REFERENCE	
48 45 N 44 25 E	C-FIVE	
TITLE		
STEAMER APPROACHING A FLOATING LANDING STAGE.		
25X1C		
DATE OF PICTURE	50	
AUG 1944		
CLASSIFICATION		
CAPTIONED BY	VERIFIED BY	
Approved For Release 1999/09/09 : CIA-RDP78-05867A000100220028-5		
FORM NO. 60-53 SEP 1944	CAPTION REPORT	

CIA (PHOTO ACCESSION NO.) 103078		LOT NO. E-2325	DATE 9 MAY 1953	Approved For Release 1999/09/09 : CIA-RDP78-05867A000100220028-5
AREA (AMS NO.) 47N/USSR	COUNTRY N. EUROPE	PROVINCE RSFSR	PLACE KUYBYSHEV OBLAST	Approved For Release 1999/09/09 : CIA-RDP78-05867A000100220028-5
GEOGRAPHIC COORDINATES 53 12N 50 09E		MAP REFERENCE C FILE		
TITLE HEAD OFFICES OF THE RYAZAN-URALSK RAILWAY.				
25X1C				
DATE OF PICTURE	SOURCE			
	[REDACTED]			
CLASSIFICATION C				
CAPTIONED BY DK		VERIFIED BY [Signature]		
Approved For Release 1999/09/09 : CIA-RDP78-05867A000100220028-5				
FORM NO. 80.95 SEP 1948 CAPTION REPORT				

CIA PHOTO ACCESSION NO. 1		LOT NO.	DATE
1 Approved For Release 1999/09/09 : CIA-RDP78-05867A000100220028-5		2-938	9-15-38
AREA (AMS NO.)	COUNTRY	PROVINCE	PLACE
47N/USSR/N. EUROPEAN RSPSR	RSSSR/HUYBYSHEV OBLAST	HUYBYSHEV	HUYBYSHEV
GEOGRAPHIC COORDINATES		MAP REFERENCE	
53 12 N 50 09 E		C-FILE	
TITLE			
✓ RIVER STATION WHARF.			
VOLGA			
25X1C			
DATE OF PICTURE	S		
MAY 1938	[REDACTED]		
CLASSIFICATION	[REDACTED]		
C	[REDACTED]		
CAPTIONED BY	VERIFIED BY		
Approved For Release 1999/09/09 : CIA-RDP78-05867A000100220028-5	me		
FORM NO. 60-53 SEP 1948	CAPTION REPORT		

CIA PHOTO ACCESSION NO. 1 [REDACTED] LOT NO. [REDACTED] DATE [REDACTED] Approved For Release 1999/09/09 : CIA-RDP78-05867A000100220028-5

AREA (AMS NO.) 47N/USSR/W. EUROPEAN COUNTRY RSFSR/PROVINCE KUYBYSHEV OBLAST PLACE KUYBYSHEV

GEOGRAPHIC COORDINATES 53 12 N 50 09 E MAP REFERENCE C-FILE

TITLE KRASNODARMEISKAYA STREET.

[REDACTED]

25X1C


DATE OF PICTURE AUG. 1951 [REDACTED]

CLASSIFICATION C [REDACTED]

CAPTIONED BY Approved For Release 1999/09/09 : CIA-RDP78-05867A000100220028-5 VERIFIED BY [REDACTED]

Cancelled See - 104191

Approved For Release 1999/09/09 : CIA-RDP78-05867A000100220028-5

AREA (AMS NO.)	COUNTRY	PROVINCE	PLACE
47N/USSR/N.EUROPEAN	RSFSR	HUYBYSTEV OBLAST	HUYBYSTEV
GEOGRAPHIC COORDINATES		MAP REFERENCE	
53 12 N 50 09 E		C-File	
TITLE			
V RIVER PORT			
VOLGA			
25X1C			
DATE OF PICTURE			
MAY 1946			
CLASSIFICATION			
C			
CAPTIONED BY	VERIFIED BY		
Approved For Release 1999/09/09 : CIA-RDP78-05867A000100220028-5	<i>one</i>		
FORM NO. 60-53 SEP 1948	CAPTION REPORT		

10087

Approved For Release 1999/09/09 : CIA-RDP78-05867A000100220028-5

CIA PHOTO ACCESSION NO. 1		LOT NO.	DATE
AREA (AMS NO. 1)		COUNTRY	PROVINCE
GEOGRAPHIC COORDINATES		MAP REFERENCE	
TITLE		VERIFIED BY	
CLASSIFICATION		FORM NO. 60-53	
CAPTIONED BY		SEP 1948	

47N/USSR/N.EUR/PEAN RSFSR/HUYBYSHEV OBLAST/HUYBYSHEV
 53:12N 50:09E C-FILE
 CENTRAL Red Army House.
 25X1C
 DATE OF PICTURE
 CLASSIFICATION C
 CAPTIONED BY
 Approved For Release 1999/09/09 : CIA-RDP78-05867A000100220028-5

CAPTION REPORT

103993

AREA (AMS NO. 1) **47N/USSR/116** LOT NO. **E-232**

APPROVED FOR RELEASE 1999/09/09 : CIA-RDP78-05867A000100220028-5

COUNTRY **USSR** PROVINCE **HUYBYSHEV OBLAST** PLACE **HUYBYSHEV**

COORDINATES **53:12N 50:09E** MAP REFERENCE **C-FILE**

TITLE **RABOCHAYA WORKERS STREET.**

DATE OF PICTURE **JUNE 1949** **25X1C**

CLASSIFICATION **C**

CAPTIONED BY **DK**

FORM NO. **SEP 1948 60-53**

VERIFIED BY **[Signature]**

APPROVED FOR RELEASE 1999/09/09 : CIA-RDP78-05867A000100220028-5

CAPTION REPORT

CIA PHOTO ACCESSION NO. 1

103994

LOT NO.

Approved For Release 1999/09/09 : CIA-RDP78-05867A000100220028-5

USSR / EUROPEAN RSFSR / PROVINCE MOSCOW OBLAST / PLACE MOSCOW

GEOGRAPHIC COORDINATES

55 45N 37:35 E

MAP REFERENCE

C-FILE

TITLE

NEW STATE DEPARTMENT STORE ON RED SQUARE.

DATE OF PICTURE

SEPT. 1953

25X1C

CLASSIFICATION

C

CAPTIONED BY

DR

FORM NO. SEP 194

Approved For Release 1999/09/09 : CIA-RDP78-05867A000100220028-5

CAPTION REPORT

Approved For Release 1999/09/09 : CIA-RDP78-05867A000100220028-5

CIA PHOTO ACCESSION NO. 1 102085		LOT NO.	DATE 1953
AREA (AMS) NO. 1 37N/USSR/N. EUROPEAN RSFR		COUNTRY USSR	PROVINCE MOSCOW OBLAST
GEOGRAPHIC COORDINATES 55 45 N 37 35 E		PLACE MOSCOW	
TITLE Lomonosov MONUMENT AT [MOSCOW] STATE UNIVERSITY ON LENIN HILLS.		MAP REFERENCE C-FILE	
DATE OF PICTURE SEPT. 1953		SUMM [REDACTED]	
CLASSIFICATION C		[REDACTED]	
CAPTIONED BY PK		VERIFIED BY [REDACTED]	

Approved For Release 1999/09/09 : CIA-RDP78-05867A000100220028-5

FORM NO. 50-55
SEP 1948

CAPTION REPORT

Approved For Release 1999/09/09 : CIA-RDP78-05867A000100220028-5

CIA IPHOTO ACCESSION NO. 1 LOT NO. DATE


AREA (AWP) NO. 1 COUNTRY PROVINCE PLACE
27N/USSR/N.EUROPEAN RSFSR/MOSCOW OBLAST/MOSCOW

GEOGRAPHIC COORDINATES MAP REFERENCE
55 45N 37 35 E C-FILE

TITLE
GEOLOGY AUDITORIUM OF LOMONOSOV
STATE UNIVERSITY ON LENIN HILLS.

25X1C

DATE OF PICTURE
SEPT. 1953




CLASSIFICATION
C


CAPTIONED BY VERIFIED BY
Approved For Release 1999/09/09 : CIA-RDP78-05867A000100220028-5

FORM NO. 60-53
SEP 1948

CAPTION REPORT

CIA I PHOTO ACCESSION NO. 1		LOT NO.	DATE
Approved For Release 1999/09/09 : CIA-RDP78-05867A000100220028-5		2005	1953
AREA (AMS NO. 1)	COUNTRY	PROVINCE	PLACE
22N/03SR/11	EUROPEAN RSFSR	MOSCOW	OBLAST
GEOGRAPHIC COORDINATES		MAP REFERENCE	
TITLE			
UNLOADING FLOUR FROM A MOSCOW-VOLGA CANAL BARGE.			
25X1C			
DATE OF PICTURE	SOI		
JUNE 1946			
CLASSIFICATION			
C			
CAPTIONED BY		VERIFIED BY	
DK		ND	
Approved For Release 1999/09/09 : CIA-RDP78-05867A000100220028-5			
FORM NO. 80-53 SEP 1948		CAPTION REPORT	

Approved For Release 1999/09/09 : CIA-RDP78-05867A000100220028-5

CIA (PHOTO ACCESSION NO.)		LOT NO.	DATE
27N/USSR/EUROPEAN		ASFSR/MOSCOW	OBLAST
GEOGRAPHIC COORDINATES		MAP REFERENCE	
TITLE CONSTRUCTION SITE AT THE DONSKAYA MACHINE AND TRACTOR STATION. PARADE			
25X1C			
DATE OF PICTURE SEPT. 1953			
CLASSIFICATION C			
CAPTIONED BY		VERIFIED BY	
Approved For Release 1999/09/09 : CIA-RDP78-05867A000100220028-5		[Signature]	
FORM NO. 60-53 SEP 1946		CAPTION REPORT	

Approved For Release 1999/09/09 : CIA-RDP78-05867A000100220028-5

CIA (PHOTO ACCESSION NO.) LOT NO. DATE

AREA (AM. NO. 1) COUNTRY PROVINCE PLACE
27N/USSR/U. EUROPEAN RSFR/Moscow OBLAST MOSCOW

GEOGRAPHIC COORDINATES MAP REFERENCE
55:45N 37:35E C-FILE

TITLE
Lomonossov STATE UNIVERSITY ON
LENIN HILLS. ~~MAIN BUILDING~~
MAIN BUILDING.



25X1C
DATE OF PICTURE
SEPT. 1953
CLASSIFICATION
C

CAPTIONED BY VERIFIED BY
Approved For Release 1999/09/09 : CIA-RDP78-05867A000100220028-5

Approved For Release 1999/09/09 : CIA-RDP78-05867A000100220028-5

CIA (PHOTO ACCESSION NO.) LOT NO. DATE

AREA (AMS NO.) 55M COUNTRY POLAND PROVINCE PLACE SZCZECIN

GEOGRAPHIC COORDINATES MAP REFERENCE C-FILE

TITLE PEASANT COSTUMES IN SZCZECIN REGION.

WORN AT HARVEST FESTIVAL

25X1C

DATE OF PICTURE Oct. 1953

CLASSIFICATION

CAPTIONED BY APPROVED FOR RELEASE 1999/09/09 : CIA-RDP78-05867A000100220028-5

FORM NO. 60-53 SEP 1948 CAPTION REPORT

Approved For Release 1999/09/09 : CIA-RDP78-05867A000100220028-5

CIA PHOTO ACCESSION NO. 1 LOT NO. DATE

AREA (AMS NO. 1) 3355 M COUNTRY POLAND PROVINCE KIELCE PLACE NAGLOWICE

GEOGRAPHIC COORDINATES 50:41 N 20:07 E MAP REFERENCE: NIS

TITLE ~~COSTUMES OF KIELCE~~
REGIONAL COSTUMES.

25X1C

DATE OF PICTURE OCT. 1953



CLASSIFICATION C

CAPTIONED BY VERIFIED BY Approved For Release 1999/09/09 : CIA-RDP78-05867A000100220028-5

FORM NO. 60-53 SEP 1948

CAPTION REPORT

Approved For Release 1999/09/09 : CIA-RDP78-05867A000100220028-5

CIA PHOTO ACCESSION NO. 1 LOT NO. DATE

AREA (AMS NO.) 1255 M COUNTRY POLAND PROVINCE GDANSK PLACE GDYNIA

GEOGRAPHIC COORDINATES 54:30N 18:33E MAP REFERENCE C-FILE

TITLE NEWLY BUILT CUTTERS FOR THE FISHING FLEET

25X1C

DATE OF PICTURE Oct 1953

CLASSIFICATION C

CAPTIONED BY VERIFIED BY

Approved For Release 1999/09/09 : CIA-RDP78-05867A000100220028-5

FORM NO. 60-53 SEP 1948

CAPTION REPORT

Approved For Release 1999/09/09 : CIA-RDP78-05867A000100220028-5

CIA PHOTO ACCESSION NO. 1 LOT NO. DATE

AREA (AMS NO.) 6155 M COUNTRY POLAND PROVINCE KATOWICE PLACE SOSNOWIEC

GEOGRAPHIC COORDINATES 50:18N 19:10E MAP REFERENCE X15

TITLE ~~WORKING PLAN FOR~~ JOSEPH STALIN COAL MINE
MINERS STUDYING NEW MINING METHOD AT

25X1C

DATE OF PICTURE 0 f. 1953 SOURCE [REDACTED]

CLASSIFICATION C

CAPTIONED BY VERIFIED BY Approved For Release 1999/09/09 : CIA-RDP78-05867A000100220028-5

Approved For Release 1999/09/09 : CIA-RDP78-05867A000100220028-5

CIA PHOTO ACCESSION NO. 1 LOT NO. DATE

AREA LAWS NO. 1 COUNTRY PROVINCE PLACE
6155 M POLAND KATOWICE SOSNOWIEC


GEOGRAPHIC COORDINATES MAP REFERENCE
50°18'N 19°10'E N 15

TITLE
NEW METHOD OF DRILLING AND CUTTING
COAL IN JOSEPH STALIN [COAL] MINE.
COAL FALLS INTO MOVING TRANSPORTER AT SIDE
OF WALL.

25X1C

DATE OF PICTURE SOURCE

OCT. 1953



CLASSIFICATION CAPTIONED BY VERIFIED BY

C

Approved For Release 1999/09/09 : CIA-RDP78-05867A000100220028-5

FORM NO. 60-53 SEP 1948

CAPTION REPORT

CIA (PHOTO ACCESSION NO.)		LOT NO.	DATE
100007		29203	1953
Approved For Release 1999/09/09 : CIA-RDP78-05867A000100220028-5			
AREA (AMS NO.)	COUNTRY	PROVINCE	PLACE
8255 M	POLAND	OLSZTYN	NIDZICA (NA)
GEOGRAPHIC COORDINATES		MAP REFERENCE	
53:22N 20:26 E		N 15	
TITLE			
V-SANTOP STATE FARMS, HOZLOWO COOPERATIVE.			
SOWING OF MIXED WHEAT ON			
25X1C			
DATE OF PICTURE			
Oct. 1953			
CLASSIFICATION			
CAPTIONED BY		VERIFIED BY	
Approved For Release 1999/09/09		: CIA-RDP78-05867A000100220028-5	
FORM NO. 80-53 SEP 1948		CAPTION REPORT	

Approved For Release 1999/09/09 : CIA-RDP78-05867A000100220028-5

CIA (PHOTO ACCESSION NO.) LOT NO. DATE

AREA (AMS NO.) COUNTRY PROVINCE PLACE
7255M POLAND WARSAW WARSAW

GEOGRAPHIC COORDINATES MAP REFERENCE
52:15N 21:00 E C-FILE

TITLE
FUTURE HOME OF THE GEOGRAPHIC INSTITUTE
OF THE UNIVERSITY OF WARSAW, LOCATED
AT KRAKOWSKIE PRZEDMIESCIE.

25X1C

DATE OF PICTURE SO
Oct. 1953

CLASSIFICATION

CAPTIONED BY VERIFIED BY
Approved For Release 1999/09/09 : CIA-RDP78-05867A000100220028-5

FORM NO. 60-53 SEP 1948 60-53 CAPTION REPORT

