

Approved For Release 1999/09/09 : CIA-RDP78-05867A000100220029-4-53

CIA PHOTO ACCESSION NO. 104014 LOT NO. 2325 DATE 100220029-4-53

AREA (AMS NO.) 127M COUNTRY CZECHOSLOVAKIA PROVINCE BOHEMIA PLACE SEDLEC

GEOGRAPHIC COORDINATES 49:34N 14:32E MAP REFERENCE N15

TITLE CHEESE FACTORY. CHEESE IN SALT SOLUTION.

25X1C

DATE OF PICTURE Oct. 1953 SOURCE [REDACTED]


CLASSIFICATION [REDACTED] CAPTIONED BY [REDACTED] VERIFIED BY [REDACTED]

Approved For Release 1999/09/09 : CIA-RDP78-05867A000100220029-4


Approved For Release 1999/09/09 : CIA-RDP78-05867A000100220029-4

| | | | |
|--|----------------|---------------|------------|
| CIA PHOTO ACCESSION NO. 1 | | LOT NO. | DATE |
| 127M | | 5709709 | 90220029-4 |
| AREA (AMS NO. 1) | COUNTRY | PROVINCE | PLACE |
| 127M | CZECHOSLOVAKIA | BOHEMIA | JEDLEC |
| GEOGRAPHIC COORDINATES | | MAP REFERENCE | |
| 49:34N 14:32E | | NIS | |
| TITLE | | | |
| CHEESE FACTORY. CONTROLLING FAT | | | |
| CONTENT | | | |
| | | | |
| | | | |
| | | | |
| | | | |
| | | | |
| | | | |
| DATE OF PICTURE | SOURCE | | |
| Oct. 1953 | [REDACTED] | | |
| CLASSIFICATION | | | |
| S C | | | |
| CAPTIONED BY | | VERIFIED BY | |
| [Signature] | | [Signature] | |
| Approved For Release 1999/09/09 : CIA-RDP78-05867A000100220029-4 | | | |
| FORM NO. 80-53 | | SEP 1948 | |
| CAPTION REPORT | | | |





C

| | | | | | | | |
|--|---------------------------|--|--|----------------------|--|--|--|
| CIA PHOTO ACCESSION NO. 1 104018 | | LOI NO. 23235A | | DATE 1953 | | Approved For Release 1999/09/09 : CIA-RDP78-05867A000100220029-4 953 | |
| AREA (AMS NO.) 127M | COUNTRY CZECHOSLOVAKIA | PROVINCE BOHEMIA | | PLACE SEDEC | | | |
| GEOGRAPHIC COORDINATES 49:34N 14:32 E | | | | MAP REFERENCE NIS | | | |
| TITLE CHEESE FACTORY. RECEPTION VAT FOR MILK. | | | | | | | |
| | | | | | | | |
| | | | | | | | |
| | | | | | | | |
| | | | | | | | |
| | | | | | | | |
| | | | | | | | |
| | | | | | | | |
| | | | | | | | |
| DATE OF PICTURE Oct. 1953 | | SOURCE  | | | | | |
| CLASSIFICATION C | | | | | | | |
| CAPTIONED BY Approved For Release 1999/09/09 : CIA-RDP78-05867A000100220029-4 | | | | VERIFIED BY MS | | | |
| FORM NO. 60-53 SEP 1948 | | | | | | | |
| CAPTION REPORT | | | | | | | |

| | | | |
|---|----------------|----------------|--------|
| CIA (PHOTO ACCESSION NO.) | | LOT NO. | DATE |
| Approved For Release 1999/09/09 : CIA-RDP78-05867A000100220029-4 | | 25X1C | 1953 |
| AREA (AMS NO.) | COUNTRY | PROVINCE | PLACE |
| 127M | CZECHOSLOVAKIA | BOHEMIA | PRAGUE |
| GEOGRAPHIC COORDINATES | | MAP REFERENCE | |
| 50°05'N 14°28'E | | C - FILE | |
| TITLE | | | |
| HYDROGEN-COOLED TURBINE, BOHEMIA AT CKD STALINGRAD ENGINEERING WORKS. (FIRST OF ITS KIND.) (NEWLY MANUFACTURED) | | | |
| DATE OF PICTURE | SOURCE | | |
| | | | |
| CLASSIFICATION | | | |
| C | | | |
| CAPTIONED BY | | VERIFIED BY | |
| DK | | [Signature] | |
| Approved For Release 1999/09/09 : CIA-RDP78-05867A000100220029-4 | | | |
| FORM NO. 80-53 SEP 1948 | | CAPTION REPORT | |

| | | | |
|--|--|----------------------|-----------------------------------|
| CIA IPHOTO ACCESSION NO. 1 104121 | | LOT NO. 2503 | DATE 1953 |
| Approved For Release 1999/09/09 : CIA-RDP78-05867A000100220029-4 253 | | | |
| AREA TAMS NO. 1 127 M | COUNTRY CZECHOSLOVAKIA | PROVINCE BOHEMIA | PLACE NERATOVICE NERATOVICE |
| GEOGRAPHIC COORDINATES 50:16N 14:31 E | | MAP REFERENCE X15 | |
| TITLE APARTMENT BUILDINGS UNDER CONSTRUCTION FOR WORKERS OF THE SPOLANA WORKS. | | | |
| 25X1C | | | |
| DATE OF PICTURE | SOURCE OF | | |
| |  | | |
| CLASSIFICATION S C | | | |
| CAPTIONED BY | | VERIFIED BY | |
| Approved For Release 1999/09/09 : CIA-RDP78-05867A000100220029-4 | | MS | |
| FORM NO. 60-53 SEP 1948 | | CAPTION REPORT | |


| | | | | |
|--|---------------------------|----------------------|--|------|
| CIA (PHOTO ACCESSION NO.) 114021 | | LOT NO. 2509 | DATE 10/22/02 | 1953 |
| Approved For Release 1999/09/09 : CIA-RDP78-05867A000100220029-4 | | | | |
| AREA (AMS NO.) 127M | COUNTRY CZECHOSLOVAKIA | PROVINCE BOHEMIA | PLANT RADSTIN | |
| GEOGRAPHIC COORDINATES 49°59'N 14°22'E | | MAP REFERENCE N15 | | |
| TITLE SUGAR BEET HARVESTER "SKEM-3" | | | | |
| | | | | |
| | | | | |
| | | | | |
| | | | | |
| | | | | |
| 25X1C | | | | |
| DATE OF PICTURE | [REDACTED] | | | |
| CLASSIFICATION | [REDACTED] | | | |
| CAPTIONED BY DK | VERIFIED BY me | | Approved For Release 1999/09/09 : CIA-RDP78-05867A000100220029-4 | |
| FORM NO. 60-53 SEP 1948 | CAPTION REPORT | | | |

| | | | |
|---|---|---|-------------------------|
| PHOTO ACCESSION NO. 1 104082 | | LOT NO. 18-05867A000100220029-4 | DATE 1953 |
| Approved For Release 1999/09/09 : CIA-RDP78-05867A000100220029-4 | | | |
| AREA (AMS NO.) 127M | COUNTRY CZECHOSLOVAKIA | PROVINCE BOHEMIA | PLACE MLADA BOLESLAV |
| GEOGRAPHIC COORDINATES 50:25N 14:54E | | MAP REFERENCE C-FILE | |
| TITLE PUBLIC LIBRARY - 53,000 BOOKS. | | | |
| 25X1C | | | |
| DATE OF PICTURE Oct. 1953 | SOURCE OF  | | |
| CLASSIFICATION  | | | |
| CAPTIONED BY  | | VERIFIED BY  | |
| Approved For Release 1999/09/09 : CIA-RDP78-05867A000100220029-4 | | | |
| FORM NO. 60-53 SEP 1948 | | | |
| CAPTION REPORT | | | |

X6

Approved For Release 1999/09/09 : CIA-RDP78-05867A000100220029-4

Approved For Release 1999/09/09 : CIA-RDP78-05867A000100220029-4

| | | | |
|--|---|----------------------|--------------------|
| CIA (PHOTO ACCESSION NO.) 104024 | | LOT NO. E-2327A | DATE 9 JUN 1953 |
| AREA (AMS) <i>Approved For Release 1999/09/09 : CIA-RDP78-05867A000100220029-4</i> 9229 M SWITZERLAND VALAIS BIEL (NR.) | | | |
| GEOGRAPHIC COORDINATES 46 27 N 08 12 E | | MAP REFERENCE NIS | |
| TITLE ARMY AND AIR FORCE IN REVIEW. | | | |
| 25X1A | | | |
| DATE OF PICTURE Oct. 1953 | SO  | | |
| CLASSIFICATION <input checked="" type="checkbox"/> RESTRICTED SECURITY INFORMATION | | | |
| CAPTIONED BY <i>JAL</i> | | VERIFIED BY | |
| FORM NO. SEP 1948 <i>Approved For Release 1999/09/09 : CIA-RDP78-05867A000100220029-4</i> CAPTION REPORT | | | |

Approved For Release 1999/09/09 : CIA-RDP78-05867A000100220029-4

CIA (PHOTO) ACCESSION NO. 112020 E-2372 18 NOV 1953

AREA (AMS NO.) 111 COUNTRY AFGHANISTAN PROJ. INFO. AREA KARSI

GEOGRAPHIC COORDINATES 34 36 N 69 43 E MAP REFERENCE N/A

TITLE

HYDROELECTRIC POWER PLANT UNDER CONSTRUCTION ON KABUL RIVER.

25X1C

DATE OF PICTURE 1952

CLASSIFICATION R

CAPTIONED BY Approved For Release 1999/09/09 : CIA-RDP78-05867A000100220029-4

FORM NO. 80-53 SEP 1948

CAPTION REPORT

Approved For Release 1999/09/09 : CIA-RDP78-05867A000100220029-4

| | | | | | | | |
|--|-------------|----------------|-------|-------------|--|--------------|--|
| CIA (PHOTO) ACCESSION NO. 104026 | | OF 46 | | E-2372 | | 10/1087/1953 | |
| AREA (AMS) NO. 1 | COUNTRY | PROVINCE | PLACE | | | | |
| 14 | AFGHANISTAN | | KABUL | | | | |
| GEOGRAPHIC COORDINATES | | MAP REFERENCE | | | | | |
| 34 31 N 69 11 E | | C-E-E | | | | | |
| TITLE | | | | | | | |
| KING'S PALACE, MEMORIAL TO NADAR SHAH | | | | | | | |
| IN FOREGROUND. | | | | | | | |
| 25X1C | | | | | | | |
| DATE OF PICTURE | | 1949 | | | | | |
| CLASSIFICATION | | | | | | | |
| R | | | | | | | |
| CAPTIONED BY | | | | VERIFIED BY | | | |
| Approved For Release 1999/09/09 : CIA-RDP78-05867A000100220029-4 | | | | | | | |
| FORM NO. 60-53 SEP 1948 | | CAPTION REPORT | | | | | |

Approved For Release 1999/09/09 : CIA-RDP78-05867A000100220029-4

CIA PHOTO ACCESSION NO. 104021 LOT NO. E-272 DATE 10 Nov. 1953

AREA (AMS NO.) 14 COUNTRY AFGHANISTAN PROVINCE PLACE KABUL (NR)

GEOGRAPHIC COORDINATES 34 31 N 69 11 E MAP REFERENCE C FILE

TITLE

FINAL EXAMINATIONS OF A SCHOOL OF HIGHER EDUCATION.

25X1C

DATE OF PICTURE 1952

CLASSIFICATION R

CAPTIONED BY APPROVED FOR RELEASE 1999/09/09 : CIA-RDP78-05867A000100220029-4

FORM NO. 60-53 SEP 1948

CAPTION REPORT

X6

Approved For Release 1999/09/09 : CIA-RDP78-05867A000100220029-4

Next 2 Page(s) In Document Exempt

Approved For Release 1999/09/09 : CIA-RDP78-05867A000100220029-4

CIA (PHOTO ACCESSION NO.) 104031 LOT NO. E-2290 DATE 9 JUN 1953 C

AREA (AMS NO.) 28 M COUNTRY YUGOSLAVIA PROVINCE HRVATSKA PLACE RIJEKA

GEOGRAPHIC COORDINATES 45° 21' N 14° 24' E MAP REFERENCE a file

TITLE "BORIS KIDRIC" PETROLEUM REFINERY.

[Empty fields for additional information]

25X1C


DATE OF PICTURE [Redacted]

CLASSIFICATION **RESTRICTED** [Redacted] SECURITY INFORMATION

CAPTIONED BY [Signature] VERIFIED BY

| | | | |
|---------------------------|--|------------|--------|
| CIA (PHOTO ACCESSION NO.) | LOT NO. | DATE | |
| 104032 | E-2290 | 9 Nov 1953 | C |
| AREA (AMS NO.) | COUNTRY | PROVINCE | PLACE |
| 280M | YUGOSLAVIA | HRVATSKA | RIJEKA |
| GEOGRAPHIC COORDINATES | MAP REFERENCE | | |
| 45 21 N 14 24 E | e file | | |
| TITLE | "BORIS KIDRIC" PETROLEUM REFINERY. | | |
| | | | |
| | | | |
| | | | |
| | | | |
| | 25X1C | | |
| DATE OF PICTURE | [REDACTED] | | |
| CLASSIFICATION | K. | | |
| CAPTIONED BY | VERIFIED BY | | |
| MB | | | |
| FORM NO. 60-53 | Approved For Release 1999/09/09 : CIA-RDP78-05867A000100220029-4 | | |
| SEP 1948 | CAPTION REPORT | | |


| | | |
|---------------------------|--|------------------|
| CIA (PHOTO ACCESSION NO.) | LOT NO. | DATE |
| 104033 | E-2291 | 9 JUN. 1953 |
| AREA (AMS) | FINLAND | UUSIMAA HELSINKI |
| GEOGRAPHIC COORDINATES | 60 10N 24 58E | MAP REFERENCE |
| TITLE | PASILA MACHINE PLANT AREA. | |
| | | |
| | | |
| | | |
| | | |
| | 25X1C | |
| DATE OF PICTURE | [REDACTED] | |
| CLASSIFICATION | R. | |
| CAPTIONED BY | VERIFIED BY | |
| [Signature] | | |
| FORM NO. SEP 1948 | Approved For Release 1999/09/09 : CIA-RDP78-05867A000100220029-4 | |
| CAPTION REPORT | | |


| | | | | |
|---|--|--|------------------------|-----------------|
| CIA (PHOTO ACCESSION NO.) 104035 | | LOT NO. E-2335 | DATE 18 JUL 1953 | C |
| AREA (AMS) 833 M | | COUNTRY NETHERLANDS | PROVINCE GELDERLAND | PLACE ARNHEM |
| GEOGRAPHIC COORDINATES 51 59 N 05 55 E | | MAP REFERENCE e file | | |
| TITLE ALGEMENE KUNSTZUDE UNIE N.V. (UNITED RAYON MFG. (OPP.) AKULON ^{SHOWN} GEARS IN TEXTILE WINDING MACHINE. | | | | |
| 25X1C | | | | |
| DATE OF PICTURE | |  | | |
| CLASSIFICATION RESTRICTED SECURITY INFORMATION | | | | |
| CAPTIONED BY YAG | | VERIFIED BY | | |
| FORM NO. 80-10 SEP 1948 | | | | |

Approved For Release 1999/09/09 : CIA-RDP78-05867A000100220029-4
CAPTION REPORT

| | | | |
|--|--|--------------------------------|-------------------------------|
| CIA (PHOTO ACCESSION NO.) 104036 | | LOT NO. E-2335 | DATE 14 Nov 1953 ✓ |
| AREA (AMS) 833 M | | COUNTRY NETHERLANDS | PROVINCE GELDERLAND |
| GEOGRAPHIC COORDINATES 51 59 N 05 55 E | | PLACE ARNHEM | |
| TITLE ALGEMENE KUNSTZUDE UNIE, N.V. (UNITED RAYON MFG. CORP.) AKULON PARTS SHOWN IN SPEEDOMETER. | | MAP REFERENCE 2 file | |
| 25X1C | | | |
| DATE OF PICTURE | | [REDACTED] | |
| CLASSIFICATION RESTRICTED (21) | | | |
| CAPTIONED BY JPB | | VERIFIED BY | |
| FORM NO. 104036 SEP 1948 | | | |

Approved For Release 1999/09/09 : CIA-RDP78-05867A000100220029-4
CAPTION REPORT


| | | | |
|---|--|-------------------------|-----------------|
| CIA (PHOTO ACCESSION NO.) 104037 | LOT NO. E 3335 | DATE 14 MAR 1953 | C |
| AREA (AMS NO.) 833 M | COUNTRY NETHERLANDS | PROVINCE GELDERLAND | PLACE ARNHEM |
| GEOGRAPHIC COORDINATES 51 59 N 05 55 E | | MAP REFERENCE c file | |
| TITLE ALGEMENE KUNSTZUDE UNIE N.V. (UNITED RAYON MFG. CORP.). INJECTION MOULDED AKULON GEAR. | | | |
| 25X1C | | | |
| DATE OF PICTURE |  | | |
| CLASSIFICATION | RESTRICTED SECURITY INFORMATION (u) | | |
| CAPTIONED BY YRG | VERIFIED BY | | |
| FORM NO. 603 SEP 1948 | Approved For Release 1999/09/09 : CIA-RDP78-05867A000100220029-4 CAPTION REPORT | | |

| | | | |
|---|--|-------------------------|---------------------|
| CIA (PHOTO ACCESSION NO.) 104038 | | LOT NO. F-2335 | DATE 10 Nov 1953 |
| AREA (AMS NO.) 833 M | COUNTRY NETHERLANDS | PROVINCE GELDERLAND | CITY ARNHEM |
| GEOGRAPHIC COORDINATES 51 59 N 05 55 E | | MAP REFERENCE c file | |
| TITLE ALGEMEEN KUNSTZUDE UNIE, N.V. (UNITED RAYON MFG. CORP.) AKULON RODS. | | | |
| 25X1C | | | |
| DATE OF PICTURE |  | | |
| CLASSIFICATION | RESTRICTED | | |
| SECURITY INFORMATION | | | |
| CAPTIONED BY VPC | VERIFIED BY | | |
| FORM NO. 104038 Approved For Release 1999/09/09 : CIA-RDP78-05867A000100220029-4 SEP 1948 60.13 CAPTION REPORT | | | |


| | | | |
|---|-------------------|-------------------------|--------|
| CIA (PHOTO ACCESSION NO.) 104039 | LOT NO. E-2335 | DATE 19 Nov. 1953 | C |
| AREA (ANSI Approved For Release 1999/09/09 : CIA-RDP78-05867A000100220029-4) | | | |
| 833 M | NETHERLANDS | GELDERLAND | ARNHEM |
| GEOGRAPHIC COORDINATES 51 59 N 05 55 E | | MAP REFERENCE c file | |
| TITLE ALGEMEEN KONSTRUDE UNIE, N.V. (UNITED RAYON MFG. CORP.). EXTRUDED AKULON RODS FOR BELT FASTENING. | | | |
| DATE OF PICTURE 25X1C | | | |
| CLASSIFICATION SECRET RESTRICTED SECURITY INFORMATION | | | |
| CAPTIONED BY VH | | VERIFIED BY | |
| FORM NO. 104039 Approved For Release 1999/09/09 : CIA-RDP78-05867A000100220029-4 SEP 1946 CAPTION REPORT | | | |

| | | |
|---|--|---------------|
| CIA (PHOTO ACCESSION NO.) | LOT NO. | DATE |
| Approved For Release 1999/09/09 : CIA-RDP78-05867A000100220029-4 | E-2335 | 14 May 1953 C |
| AREA (AMS NO.) | COUNTRY | PROVINCE |
| 833 M | NETHERLANDS | GELDERLAND |
| | | ARNHEM |
| GEOGRAPHIC COORDINATES | MAP REFERENCE | |
| 51 59 N 05 55 E | c. 102 | |
| TITLE | | |
| ALGEMENE KUNSTZUDE UNIE, N.V. (UNITED RAYON MFG. CORP.) SKETCH OF A EXTRUSION OPERATION [1 st EXTRUDER.] | | |
| | | |
| | | |
| | | |
| 25X1C | | |
| DATE OF PICTURE | [REDACTED] | |
| CLASSIFICATION | RESTRICTED | |
| SECURITY INFORMATION | | |
| CAPTIONED BY | VERIFIED BY | |
| [Signature] | | |
| FORM NO. 100-53 SEP 1948 | Approved For Release 1999/09/09 : CIA-RDP78-05867A000100220029-4 CAPTION REPORT | |


| | | | |
|--|-------------|---------------|-------------|
| CIA (PHOTO ACCESSION NO.) | | LOT NO. | DATE |
| 104041 | | E-3335 | 14 JUN 1953 |
| Approved For Release 1999/09/09 : CIA-RDP78-05867A000100220029-4 | | | |
| AREA (AMS NO.) | COUNTRY | PROVINCE | PLACE |
| 833 M | NETHERLANDS | GELDERLAND | ARNHEM |
| GEOGRAPHIC COORDINATES | | MAP REFERENCE | |
| 51 59 N 05 55 E | | c file | |
| TITLE | | | |
| ALGEMENE KUNSTZUDE UNIE, N.V. (UNITED RAYON MFG. CORP.) INJECTION MOULDED AKULON ARTICLES. | | | |
| | | | |
| | | | |
| | | | |
| | | | |
| | | | |
| 25X1C | | | |
| DATE OF PICTURE | | [REDACTED] | |
| CLASSIFICATION | | [REDACTED] | |
| RESTRICTED SECURITY INFORMATION | | | |
| CAPTIONED BY | | VERIFIED BY | |
| 286 | | | |
| FORM NO. 60-53 Approved For Release 1999/09/09 : CIA-RDP78-05867A000100220029-4 | | | |
| SEP 1948 CAPTION REPORT | | | |


| | | |
|--|--|-------------|
| CIA (PHOTO ACCESSION NO.) | LOT NO. | DATE |
| 103042 | E-2335 | 14 Nov 1953 |
| AREA (AMS NO.) | COUNTRY | PROVINCE |
| 833 M | NETHERLANDS | GELDERLAND |
| | | ARNHEM |
| GEOGRAPHIC COORDINATES | MAP REFERENCE | |
| 51 59 N 05 55 E | e file | |
| TITLE | | |
| ALGEMENE KUNSTZUDE UNIE, N.V. (UNITED PAPER MFG. COOP.). SKETCH OF INJECTION MOULDING OPERATION. | | |
| 25X1C | | |
| DATE OF PICTURE |  | |
| CLASSIFICATION | RESTRICTED SECURITY INFORMATION | |
| CAPTIONED BY | VERIFIED BY | |
| <i>YPL</i> | | |
| FORM NO. 800 | Approved For Release 1999/09/09 : CIA-RDP78-05867A000100220029-4 | |
| SEP 1948 | CAPTION REPORT | |


| | | |
|---|--|-------------|
| CIA (PHOTO ACCESSION NO.) | LOT NO. | DATE |
| 104043 | E-2335 | 14 Nov 1953 |
| AREA (AMS Approved For Release 1999/09/09 : CIA-RDP78-05867A000100220029-4) | COUNTRY | PROVINCE |
| 833 M | NETHERLANDS | GELDERLAND |
| GEOGRAPHIC COORDINATES | MAP REFERENCE | |
| 51 59 N 05 55 E | in file | |
| TITLE | UNIE | |
| ALGEMENE KUNSTZUDEA N.V. (UNITED RAYON MFG. CORP.) | | |
| AKULON BEARINGS. | | |
| | | |
| | | |
| | | |
| | | |
| DATE OF PICTURE | 25X1C | |
| CLASSIFICATION | RESTRICTED | |
| | SECURITY INFORMATION | |
| CAPTIONED BY | VERIFIED BY | |
| <i>WPC</i> | | |
| FORM NO. 1 | Approved For Release 1999/09/09 : CIA-RDP78-05867A000100220029-4 | |
| SEP 1946 | CAPTION REPORT | |


| | | |
|---|---|-------------------|
| CIA (PHOTO ACCESSION NO.) | LOT NO. | DATE |
| 104044 | E-2330 | 19 May 1953 C |
| AREA (AMS) Approved For Release 1999/09/09 : CIA-RDP78-05867A000100220029-4 | | |
| 833 M | NETHERLANDS | GELDERLAND ARNHEM |
| GEOGRAPHIC COORDINATES | | MAP REFERENCE |
| 51°59'N 05°55'E | | a file |
| TITLE | | |
| ALGEMENE KUNSTZUDE UNIE, N.V. (UNITED RAYON | | |
| MEG. CORP.). AKULON TOP ROLLER IN SPINNING | | |
| MACHINE. | | |
| 25X1C | | |
| DATE OF PICTURE |  | |
| CLASSIFICATION | <input checked="" type="checkbox"/> RESTRICTED <input type="checkbox"/> RESTRICTED | |
| SECURITY INFORMATION: | | |
| CAPTIONED BY | VERIFIED BY | |
| YAG | | |
| FORM NO. 50 | Approved For Release 1999/09/09 : CIA-RDP78-05867A000100220029-4 | |
| SEP 1948 | CAPTION REPORT | |

| | | | |
|---|-------------|---------------|-------------|
| CIA (PHOTO ACCESSION NO.) | | LOT NO. | DATE |
| 104045 | | FE 2335 | 19 May 1953 |
| AREA (AMS NO.) | COUNTRY | PROVINCE | CITY |
| P33 M | NETHERLANDS | GELDERLAND | ARNHEM |
| GEOGRAPHIC COORDINATES | | MAP REFERENCE | |
| 51 59 N 05 55 E. | | c file | |
| TITLE | | | |
| ALGEMENE KUNSTZUDE UNIE, N.V. (UNITED RAYON MFG. CORP.) AKULON SHACKLE-PIN BUSHES. [FOR TRUCKS] | | | |
| 25X1C | | | |
| DATE OF PICTURE | | | |
| [REDACTED] | | | |
| CLASSIFICATION SECURITY INFORMATION | | | |
| CAPTIONED BY | | VERIFIED BY | |
| VPC | | | |
| FORM NO. 8093 Approved For Release 1999/09/09 : CIA-RDP78-05867A000100220029-4 | | | |
| SEP 1948 CAPTION REPORT | | | |

| | | |
|--|--|-------------------------|
| CIA (PHOTO ACCESSION NO.) 714046 | LOT NO. E52335 | DATE 29 JUN 1953 |
| AREA (AMS, AD, A, B, C, D, E, F, G, H, I, J, K, L, M, N, O, P, Q, R, S, T, U, V, W, X, Y, Z) 833 M | COUNTRY NETHERLANDS | PROVINCE GELDERLAND |
| GEOGRAPHIC COORDINATES 51 59N 05 55 E | | MAP REFERENCE a file |
| TITLE ALGEMENE KUNSTZUDE UNIE, N.V. (UNITED RAYON MFG (CORP.). AKULON HINGE-BUSH FOR AUTOMATIVE BREAK- AND FRICTION PEDALS. | | |
| 25X1C | | |
| DATE OF PICTURE |  | |
| CLASSIFICATION RESTRICTED SECURITY INFORMATION | | |
| CAPTIONED BY VRE | VERIFIED BY | |
| FORM NO. 8033 SEP 1948 | Approved For Release 1999/09/09 : CIA-RDP78-05867A000100220029-4 CAPTION REPORT | |

| | | |
|---|--|-------------------|
| CIA (PHOTO ACCESSION NO.) | LOT NO. | DATE |
| 104047 | F-2335 | 19 July 1953 C |
| AREA (AMS Approved For Release 1999/09/09 : CIA-RDP78-05867A000100220029-4) | | |
| P33 M | NETHERLANDS | GELDERLAND ARNHEM |
| GEOGRAPHIC COORDINATES | | MAP REFERENCE |
| 51 59 N 05 55 E | | c file |
| TITLE | | |
| ALGEMENE KUNSTZUDE UNIE, N.V. (UNITED RAYON MFG. CORP.) | | |
| SUPPORTING ROLLERS FOR SIDE DOORS IN | | |
| TRAINS. | | |
| 25X1C | | |
| DATE OF PICTURE |  | |
| CLASSIFICATION | RESTRICTED SECURITY INFORMATION | |
| CAPTIONED BY | YRB | VERIFIED BY: |
| FORM NO. SEP 1948 | Approved For Release 1999/09/09 : CIA-RDP78-05867A000100220029-4 | |
| CAPTION REPORT | | |

| | | | | |
|---|--|-------------------------|-------------------|---|
| CIA (PHOTO ACCESSION NO.) 104048 | | LOT NO. F-2335 | DATE 14 Nov 54 | C |
| Approved For Release 1999/09/09 : CIA-RDP78-05867A000100220029-4 | | | | |
| AREA (AMS) P33 M | NETHERLANDS | GELDERLAND | ARNHEM | |
| GEOGRAPHIC COORDINATES 51 59 N 05 55 E | | MAP REFERENCE e file | | |
| TITLE ALGEMENE KUNSTZUDE UNIE, N.V. (UNITED RAYON MFG. CORP.). RECIPROCATING SLIDING BLOCKS FOR CONING MACHINES (TEXTILE). | | | | |
| 25X1C | | | | |
| DATE OF PICTURE |  | | | |
| CLASSIFICATION | RESTRICTED | | | |
| CAPTIONED BY SECURITY INFORMATION | MFG | | VERIFIED BY | |
| FORM NO. 104048 SEP 1948 | Approved For Release 1999/09/09 : CIA-RDP78-05867A000100220029-4 CAPTION REPORT | | | |

| | | | |
|---|--|-------------------------|-------------|
| CIA (PHOTO ACCESSION NO.) 104049 | LOT NO. E-2335 | DATE 10 Nov 53 | C |
| AREA (ANSI Approved For Release 1999/09/09 : CIA-RDP78-05867A000100220029-4) | | | |
| 833 M | NETHERLANDS | GELDERLAND | ARNHEM |
| GEOGRAPHIC COORDINATES 51 59N 05 55E | | MAP REFERENCE c file | |
| TITLE ALGEMENE KUNSTZUPE UNIE, N.V. (UNITED RAYON MFG. CORP.). SLIDING-BLOCK ASSEMBLED. | | | |
| 25X1C | | | |
| DATE OF PICTURE |  | | |
| CLASSIFICATION | RESTRICTED | | |
| CAPTIONED BY | SECURITY INFORMATION ZRE | | VERIFIED BY |
| FORM NO. 10 SEP 1948 | Approved For Release 1999/09/09 : CIA-RDP78-05867A000100220029-4 CAPTION REPORT | | |

| | | | |
|---|------------------------|-------------------------|---------------------|
| CIA (PHOTO ACCESSION NO.) 104050 | | LOT NO. E-2335 | DATE 10 Nov 1953 |
| AREA 833 M | COUNTRY NETHERLANDS | PROVINCE GELDERLAND | PLACE ARNHEM |
| GEOGRAPHIC COORDINATES 51 59N 05 55E | | MAP REFERENCE a free | |
| TITLE ALGEMENE KUNSTZODE UNIE, N.V. (UNITED RAYON MFG. CORP.) [PLANT.] AKU-CMC (CARBOXY METHYL CELLULOSE) PLANT. | | | |
| DATE OF PICTURE 25X1C | | | |
| CLASSIFICATION RESTRICTED SECURITY INFORMATION | | | |
| CAPTIONED BY JPB | | VERIFIED BY | |
| FORM NO. 1 SEP 1948 | | | |

Approved For Release 1999/09/09 : CIA-RDP78-05867A000100220029-4
CAPTION REPORT

| | | | |
|--|-------------|-------------------|---------------------|
| CIA (PHOTO ACCESSION NO.) 104051 | | LOT NO. E-2333 | DATE 19 Nov 1953 |
| Approved For Release 1999/09/09 : CIA-RDP78-05867A000100220029-4 | | | |
| AREA (AMS, AD, A) | COUNTRY | PROVINCE | CITY/TOWN |
| 833 M | NETHERLANDS | GELDERLAND | ARNHEM |
| GEOGRAPHIC COORDINATES | | MAP REFERENCE | |
| 51 59N 05 55E | | c file | |
| TITLE | | | |
| ALGEMENE KUNSTZUDE UNIE, N.V. (UNITED PAPER MFG. CORP.), CMC (CARBOXY METHYL CELLULOSE) USED AS PROTECTIVE COATING FOR PAPER OR CARDBOARD. | | | |
| 25X1C | | | |
| DATE OF PICTURE | | | |
| [REDACTED] | | | |
| CLASSIFICATION | | | |
| [REDACTED] | | | |
| SECURITY INFORMATION | | | |
| CAPTIONED BY | | VERIFIED BY | |
| [Signature] | | [Signature] | |
| FORM NO. 104051 Approved For Release 1999/09/09 : CIA-RDP78-05867A000100220029-4 | | | |
| SEP 1948 CAPTION REPORT | | | |

| | | | |
|--|-------------------|--|--------------|
| CIA PHOTO ACCESSION NO. 1 104052 | | LOT NO. 5 | DATE 1953 |
| Approved For Release 1999/09/09 : CIA-RDP78-05867A000100220029-4 | | | |
| AREA (AMS NO.) 55M | COUNTRY POLAND | PROVINCE | PLACE |
| GEOGRAPHIC COORDINATES | | MAP REFERENCE | |
| TITLE "PZP-1" ARMOURD SCRAPER - FLIGHT COAL CONVEYOR. | | | |
| DATE OF PICTURE | | SOURCE OF PICTURE | |
| | | POLISH FOREIGN TRADE, WARSAW, No. 17 (3), 1953 | |
| CLASSIFICATION R W P-17 | | | |
| CAPTIONED BY | | VERIFIED BY | |
| DK W | | [Signature] | |
| FORM NO. 60-53 SEP 1948 | | | |
| Approved For Release 1999/09/09 : CIA-RDP78-05867A000100220029-4 | | | |
| CAPTION REPORT | | | |

Approved For Release 1999/09/09 : CIA-RDP78-05867A000100220029-4

CIA (PHOTO ACCESSION NO.) LOT NO. DATE 112053 1953 (U)

AREA (AMS NO.) COUNTRY PROVINCE PLACE
SSM POLAND

GEOGRAPHIC COORDINATES MAP REFERENCE

TITLE "PZL-2-15" LIGHT TYPE COAL SCRAPER
CHAIN-CONVEYOR.

DATE OF PICTURE SOURCE OF PICTURE
POLISH FOREIGN TRADE, WARSAW, No. 17(3), 1953.
[P-18 BOTTOM]

CLASSIFICATION CAPTIONED BY VERIFIED BY
R

Approved For Release 1999/09/09 : CIA-RDP78-05867A000100220029-4

FORM NO. 60-53
SEP 1948

CAPTION REPORT

| | | | |
|--|---------|--|----------|
| CIA (PHOTO ACCESSION NO.) | | LOT NO. | DATE |
| Approved For Release 1999/09/09 : CIA-RDP78-05867A000100220029-4 | | 5 | 12/28/53 |
| AREA (AMS NO.) | COUNTRY | PROVINCE | PLACE |
| SSM | POLAND | | |
| GEOGRAPHIC COORDINATES | | MAP REFERENCE | |
| COAL | | | |
| TITLE | | | |
| A "TND-32" BAND CONVEYOR. (DRIVE MECHANISM OF) | | | |
| DATE OF PICTURE | | SOURCE OF PICTURE | |
| | | POLISH FOREIGN TRADE, WARSAW, No. 17(2), 1953. | |
| CLASSIFICATION | | | |
| R' | | | |
| CAPTIONED BY | | VERIFIED BY | |
| DK | | [Signature] | |
| Approved For Release 1999/09/09 : CIA-RDP78-05867A000100220029-4 | | | |
| FORM NO. 60-53 SEP 1948 | | CAPTION REPORT | |

| | | | | | |
|---|---------|--|---------------|------|--|
| CIA (PHOTO ACCESSION NO.) | | LOT NO. | | DATE | |
| Approved For Release 1999/09/09 : CIA-RDP78-05867A000100220029-4 53 | | C | | | |
| AREA (AMS NO.) | COUNTRY | PROVINCE | PLACE | | |
| 55M | POLAND | | | | |
| GEOGRAPHIC COORDINATES | | | MAP REFERENCE | | |
| TITLE | | | | | |
| A "NEPW-II-320" COAL SHAKER CONVEYOR. | | | | | |
| DRIVE MECHANISM OF | | | | | |
| | | | | | |
| | | | | | |
| DATE OF PICTURE | | SOURCE OF PICTURE | | | |
| — | | POLISH FOREIGN TRADE, (WARSAW, No. 173), 1953. | | | |
| [P-25] | | | | | |
| CLASSIFICATION | | | | | |
| | | | | | |
| CAPTIONED BY | | | VERIFIED BY | | |
| R | | | [Signature] | | |
| Approved For Release 1999/09/09 : CIA-RDP78-05867A000100220029-4 | | | | | |
| FORM NO. 80-53 | | CAPTION REPORT | | | |
| SEP 1946 | | | | | |

| | | | |
|---|---|-----------------|---------------------|
| CIA PHOTO ACCESSION NO. 1 Approved For Release 1999/09/09 : CIA-RDP78-05867A000100220029-4 | | LOT NO. 5273 | DATE 6 Nov. 1953 |
| AREA (AMS NO. 1) 55M | COUNTRY POLAND | PROVINCE | |
| GEOGRAPHIC COORDINATES | | MAP REFERENCE | |
| TITLE A "NEPW-16" COAL SHAKER CONVEYOR. <u>DRIVE MECHANISM OF</u> | | | |
| DATE OF PICTURE | SOURCE OF PICTURE POLISH FOREIGN TRADE, WARSAW, NO. 17(3), 1953. [P-21 TOP] | | |
| CLASSIFICATION R | VERIFIED BY | | |
| CAPTIONED BY Approved For Release 1999/09/09 : CIA-RDP78-05867A000100220029-4 | | | |
| FORM NO. 60-53 SEP 1948 | | CAPTION REPORT | |

| | | |
|--|--|---------------|
| CIA (PHOTO ACCESSION NO.) | LOT NO. | DATE |
| 104058 | F-2313 | 6 Nov. 1953 C |
| Approved For Release 1999/09/09 : CIA-RDP78-05867A000100220029-4 | | |
| AREA (ANS) | COUNTRY | |
| 55M | POLAND | |
| GEOGRAPHIC COORDINATES | | MAP REFERENCE |
| TITLE | | |
| CARGO SHIP "PRESIDENT GOTTWALD". | | |
| FORMER "WARTA". | | |
| | | |
| | | |
| | | |
| DATE OF PICTURE | SOURCE OF PICTURE | |
| | POLISH FOREIGN TRADE, WARSAW, No. 17(3), 1953. | |
| CLASSIFICATION | | |
| | | |
| CAPTIONED BY | VERIFIED BY | |
| R OK | JEM | |
| FORM NO. 1044 SEP 1944 | | |
| Approved For Release 1999/09/09 : CIA-RDP78-05867A000100220029-4 CAPTION REPORT | | |

| | | | | |
|--|---------------------|-----------------------------------|------------------|--|
| CIA (PHOTO ACCESSION NO.) 104059 | | LOT NO. | DATE 22/11/53 | |
| Approved For Release 1999/09/09 : CIA-RDP78-05867A000100220029-4 | | | | |
| AREA (AMS NO.) 20 M | COUNTRY BULGARIA | PROVINCE | PLACE | |
| GEOGRAPHIC COORDINATES | | MAP REFERENCE | | |
| TITLE COTTON GIN. | | | | |
| | | | | |
| | | | | |
| | | | | |
| | | | | |
| | | | | |
| DATE OF PICTURE | | SOURCE OF PICTURE | | |
| | | BULGARIA TODAY, No. 16, AUG. 1953 | | |
| | | [P-6] | | |
| CLASSIFICATION | | | | |
| R | | | | |
| CAPTIONED BY | | VERIFIED BY | | |
| PK | | M | | |
| Approved For Release 1999/09/09 : CIA-RDP78-05867A000100220029-4 | | | | |
| FORM NO. 60-53 SEP 1948 | | | | |
| CAPTION REPORT | | | | |

| | | | |
|---|---------------------|-----------------------------------|--------------------|
| CIA (PHOTO ACCESSION NO.) Approved For Release 1999/09/09 : CIA-RDP78-05867A000100220029-4 | | LOT NO. | DATE |
| AREA (AMS NO.) 4120M | COUNTRY BULGARIA | PROVINCE SOFIYA | PLACE DIMITROVO |
| GEOGRAPHIC COORDINATES 42:36N 23:03E | | MAP REFERENCE C-FILE | |
| TITLE LENIN METALLURGICAL PLANT. 40 TON LADLE. | | | |
| | | | |
| | | | |
| | | | |
| DATE OF PICTURE | | SOURCE OF PICTURE | |
| | | BULGARIA Today, No. 16, AUG. 1953 | |
| [P-14 UPPER RIGHT] | | | |
| CLASSIFICATION R | | | |
| CAPTIONED BY Approved For Release 1999/09/09 : CIA-RDP78-05867A000100220029-4 | | VERIFIED BY C. J. ... | |
| FORM NO. 89-88 SEP 1948 | | | |
| CAPTION REPORT | | | |

| | | | |
|--|----------|---------------------------------|--------|
| CIA (PHOTO ACCESSION NO.) | | LOT NO. | DATE |
| Approved For Release 1999/09/09 : CIA-RDP78-05867A000100220029-4 | | 8220M | 11/683 |
| AREA (AMS NO.) | COUNTRY | PROVINCE | PLACE |
| 8220M | BULGARIA | VARNA | |
| GEOGRAPHIC COORDINATES | | MAP REFERENCE | |
| TITLE | | | |
| CANAL IN [THE] DOBRUGHA REGION. | | | |
| DATE OF PICTURE | | SOURCE OF PICTURE | |
| | | BULGARIA TODAY, 16.12 JUNE 1953 | |
| [P-6 UPPER RIGHT] | | | |
| CLASSIFICATION | | | |
| R | | | |
| CAPTIONED BY | | VERIFIED BY | |
| Approved For Release 1999/09/09 : CIA-RDP78-05867A000100220029-4 | | [Signature] | |
| FORM NO. SEP 1948 | 80-83 | CAPTION REPORT | |

| | | | |
|--|----------|----------------------------------|------------|
| CIA (PHOTO ACCESSION NO.) | | LOT NO. | DATE |
| Approved For Release 1999/09/09 : CIA-RDP78-05867A000100220029-4 | | 5020 | 6 Nov 1953 |
| AREA (AMS NO.) | COUNTRY | PROVINCE | PLACE |
| 20M | BULGARIA | VARNA | |
| GEOGRAPHIC COORDINATES | | MAP REFERENCE | |
| TITLE | | | |
| FARM MACHINERY FOR [THE] DOBRUDJA REGION. | | | |
| | | | |
| | | | |
| | | | |
| DATE OF PICTURE | | SOURCE OF PICTURE | |
| | | BULGARIA Today, No. 12 JUNE 1953 | |
| [P-7] | | | |
| CLASSIFICATION | | | |
| R | | | |
| CAPTIONED BY | | VERIFIED BY | |
| Approved For Release 1999/09/09 : CIA-RDP78-05867A000100220029-4 | | no | |
| FORM NO. 60-83 SEP 1948 | | CAPTION REPORT | |

| | | | |
|--|----------|-----------------------------------|------------|
| CIA (PHOTO ACCESSION NO.) | | LOT NO. | DATE |
| Approved For Release 1999/09/09 : CIA-RDP78-05867A000100220029-4 | | 2 | 6 Nov 1953 |
| AREA (AWS NO.) | COUNTRY | PROVINCE | PLACE |
| 20M | BULGARIA | | |
| GEOGRAPHIC COORDINATES | | MAP REFERENCE | |
| | | | |
| TITLE | | | |
| HARVESTER. | | | |
| | | | |
| | | | |
| | | | |
| DATE OF PICTURE | | SOURCE OF PICTURE | |
| | | BULGARIA TODAY, No. 15, AUG. 1953 | |
| [P-6] | | | |
| CLASSIFICATION | | | |
| Q | | | |
| CAPTIONED BY | | VERIFIED BY | |
| Approved For Release 1999/09/09 : CIA-RDP78-05867A000100220029-4 | | [Signature] | |
| FORM NO. 60-53 SEP 1948 | | CAPTION REPORT | |

| | | | |
|--|----------|-----------------------------------|------------|
| CIA (PHOTO ACCESSION NO.) | | LOT NO. | DATE |
| Approved For Release 1999/09/09 : CIA-RDP78-05867A000100220029-4 | | 5 | 6 Nov 1953 |
| AREA (AMS NO.) | COUNTRY | PROVINCE | PLACE |
| 4120 M | BULGARIA | SOFIYA | DIMITROVO |
| GEOGRAPHIC COORDINATES | | MAP REFERENCE | |
| 42:36N 23:03 E | | C-FILE | |
| TITLE | | | |
| LENIN METALLURGICAL PLANT. | | | |
| | | | |
| | | | |
| | | | |
| | | | |
| DATE OF PICTURE | | SOURCE OF PICTURE | |
| — | | BULGARIA TODAY, No. 15 AUG. 1953. | |
| [P-8 TOP LEFT] | | | |
| CLASSIFICATION | | | |
| R | | | |
| CAPTIONED BY | | VERIFIED BY | |
| DK | | [Signature] | |
| Approved For Release 1999/09/09 : CIA-RDP78-05867A000100220029-4 | | | |
| FORM NO. 80-53 | | CAPTION REPORT | |
| SEP 1948 | | | |

Approved For Release 1999/09/09 : CIA-RDP78-05867A0001002200294953

CIA (PHOTO ACCESSION NO.) AREA (AMS NO.) LOT NO. DATE

4120 M BULGARIA SOFIYA DIMITROVO

GEOGRAPHIC COORDINATES MAP REFERENCE
42:36N 23:03E C-FILE

TITLE
LENIN METALLURGICAL PLANT.

DATE OF PICTURE SOURCE OF PICTURE
BULGARIA TODAY, No. 15, AUG. 1953.

[P-8 TOP RIGHT]

CLASSIFICATION CAPTIONED BY VERIFIED BY

Approved For Release 1999/09/09 : CIA-RDP78-05867A0001002200294953

FORM NO. 60-53 SEP 1948 CAPTION REPORT

| | | | |
|--|----------|------------------------------------|--------------|
| CIA (PHOTO ACCESSION NO.) | | LOT NO. | DATE |
| Approved For Release 1999/09/09 : CIA-RDP78-05867A000100220029-4 | | 500 | 6 Nov 1953 C |
| AREA (AMS NO.) | COUNTRY | PROVINCE | CITY |
| 4120M | BULGARIA | SOFIYA | DIMITROVO |
| GEOGRAPHIC COORDINATES | | MAP REFERENCE | |
| 42:36N 23:03E | | C-FILE | |
| TITLE | | | |
| LENIN METALLURGICAL PLANT. | | | |
| MARTEN SHOP. | | | |
| | | | |
| | | | |
| | | | |
| DATE OF PICTURE | | SOURCE OF PICTURE | |
| | | BULGARIA TODAY, No. 15, Aug. 1953. | |
| [P-8 BOTTOM] | | | |
| CLASSIFICATION | | | |
| R | | | |
| CAPTIONED BY | | VERIFIED BY | |
| R | | [Signature] | |
| Approved For Release 1999/09/09 : CIA-RDP78-05867A000100220029-4 | | | |
| FORM NO. 60-53 SEP 1948 | | CAPTION REPORT | |

| | | | |
|--|----------|-----------------------------------|-----------|
| CIA (PHOTO ACCESSION NO.) | | LOT NO. | DATE |
| 13067 | | 52 | 6/16/53 |
| Approved For Release 1999/09/09 : CIA-RDP78-05867A000100220029-4 | | | |
| AREA (AMS NO.) | COUNTRY | PROVINCE | CITY |
| 4120M | BULGARIA | SOFIYA | DIMITROVO |
| GEOGRAPHIC COORDINATES | | MAP REFERENCE | |
| 42:36N 23:03E | | C-FILE | |
| TITLE | | | |
| LENIN METALLURGICAL PLANT. ROLLED-IRON SHOP. | | | |
| | | | |
| | | | |
| | | | |
| DATE OF PICTURE | | SOURCE OF PICTURE | |
| | | BULGARIA TODAY, No. 15, AUG. 1953 | |
| [P-9] | | | |
| CLASSIFICATION | | | |
| R | | | |
| CAPTIONED BY | | VERIFIED BY | |
| DK | | [Signature] | |
| Approved For Release 1999/09/09 : CIA-RDP78-05867A000100220029-4 | | | |
| FORM NO. 60-53 | | SEP 1948 | |
| CAPTION REPORT | | | |

| | | | | | |
|--|----------|------------------------------------|----------------|------------------|--|
| CIA (PHOTO ACCESSION NO.) | | LOT NO. | | DATE | |
| 184188 | | | | 6 Nov 2002 LA 53 | |
| Approved For Release 1999/09/09 : CIA-RDP78-05867A000100220029-4 | | | | | |
| AREA (AMS NO.) | COUNTRY | PROVINCE | PLACE | | |
| 4120 M | BULGARIA | SOFIYA | SAPAREVA BANYA | | |
| GEOGRAPHIC COORDINATES | | | MAP REFERENCE | | |
| 42:17N 23:14E | | | NIS | | |
| TITLE | | | | | |
| REST HOME OF THE CENTRAL COUNCIL OF THE TRADE UNIONS. | | | | | |
| | | | | | |
| | | | | | |
| | | | | | |
| DATE OF PICTURE | | SOURCE OF PICTURE | | | |
| | | BULGARIA TODAY, No. 15, AUG. 1953. | | | |
| [P-13] | | | | | |
| CLASSIFICATION | | | | | |
| | | | | | |
| CAPTIONED BY | | | VERIFIED BY | | |
| R | | | [Signature] | | |
| Approved For Release 1999/09/09 : CIA-RDP78-05867A000100220029-4 | | | | | |
| FORM NO. 60-55 SEP 1948 | | | | | |
| CAPTION REPORT | | | | | |



Approved For Release 1999/09/08 : CIA-RDP78-05867A000100220029-4

| | | | |
|--|---------------|-----------------------------------|------------|
| CIA (PHOTO ACCESSION NO.) | | LOT NO. | DATE |
| 20M | | BULGARIA | 6 Nov 1953 |
| AREA (AMS NO.) | COUNTRY | PROVINCE | PLACE |
| GEOGRAPHIC COORDINATES | MAP REFERENCE | | |
| TITLE COMBINE | | | |
| DATE OF PICTURE | | SOURCE OF PICTURE | |
| | | BULGARIA TODAY, No. 15 AUG. 1953. | |
| CLASSIFICATION R | | | |
| CAPTIONED BY | | VERIFIED BY | |
| Approved For Release 1999/09/09 : CIA-RDP78-05867A000100220029-4 | | [Signature] | |
| FORM NO. 60-53 SEP 1948 | | | |

CAPTION REPORT

| | | | |
|--|----------------|---------------|-------|
| CIA (PHOTO ACCESSION NO.) | | LOT NO. | DATE |
| Approved For Release 1999/09/09 : CIA-RDP78-05867A000100220029-4 | | 104071 | 1953 |
| AREA (AWS NO.) | COUNTRY | PROVINCE | PLACE |
| N | USSR | | |
| GEOGRAPHIC COORDINATES | | MAP REFERENCE | |
| TITLE | | | |
| MODEL OF WATER-JET LAUNCH. | | | |
| SEE CIA 104071 thru 104073 | | | |
| | | | |
| | | | |
| | | | |
| | | | |
| | | | |
| 25X1C | | | |
| DATE OF PICTURE | [REDACTED] | | |
| 1951 | [REDACTED] | | |
| CLASSIFICATION | S | | |
| CAPTIONED BY | VERIFIED BY | | |
| Approved For Release 1999/09/09 : CIA-RDP78-05867A000100220029-4 | [REDACTED] | | |
| FORM NO. 60-53 SEP 1948 | CAPTION REPORT | | |

| | | | | | |
|--|----------------|------------|---------------|------|--|
| CIA (PHOTO ACCESSION NO.) | | LOT NO. | | DATE | |
| Approved For Release 1999/09/09 : CIA-RDP78-05867A000100220029-4 | | E-109 | | 1953 | |
| AREA (AMS NO.) | COUNTRY | PROVINCE | PLACE | | |
| N | USSR | | | | |
| GEOGRAPHIC COORDINATES | | | MAP REFERENCE | | |
| TITLE | | | | | |
| MODEL OF WATER-JET LAUNCH. | | | | | |
| SEE CIA 104070 thru 104073 | | | | | |
| | | | | | |
| | | | | | |
| | | | | | |
| 25X1C | | | | | |
| DATE OF PICTURE | SC | [REDACTED] | | | |
| 1951 | | | | | |
| CLASSIFICATION | | | | | |
| S | | | | | |
| CAPTIONED BY | | | VERIFIED BY | | |
| Approved For Release 1999/09/09 : CIA-RDP78-05867A000100220029-4 | | | | | |
| FORM NO. 80-83 SEP 1948 | CAPTION REPORT | | | | |

| | | | |
|---|--|---------------|-------|
| CIA (PHOTO ACCESSION NO.) | | LOT NO. | DATE |
| Approved For Release 1999/09/09 : CIA-RDP78-05867A000100220029-4 | | 5 | 1951 |
| AREA (AMS NO.) | COUNTRY | PROVINCE | PLACE |
| N | USSR | | |
| GEOGRAPHIC COORDINATES | | MAP REFERENCE | |
| | | | |
| TITLE | | | |
| AMMUNITION WATER-JET LAUNCH. STERN. SEE CIA-104070 thru 104073 | | | |
| | | | |
| | | | |
| 25X1C | | | |
| DATE OF PICTURE | | | |
| 1951 |  | | |
| CLASSIFICATION | | | |
| S | | | |
| CAPTIONED BY | VERIFIED BY | | |
|  | | | |
| Approved For Release 1999/09/09 : CIA-RDP78-05867A000100220029-4 | | | |
| FORM NO. 60-53 SEP 1948 | CAPTION REPORT | | |

Approved For Release 1999/09/09 : CIA-RDP78-05867A000100220029-4 53

| | | |
|-------------------------------------|--------------------|-----------------|
| CIA PHOTO ACCESSION NO. 1 112075 | LOT NO. 2500208 | DATE 9/22/51 |
|-------------------------------------|--------------------|-----------------|

| | | | |
|----------------------|-----------------|----------|-------|
| AREA NAME NO. 1 N | COUNTRY USSA | PROVINCE | PLACE |
|----------------------|-----------------|----------|-------|

| | |
|------------------------|---------------|
| GEOGRAPHIC COORDINATES | MAP REFERENCE |
|------------------------|---------------|

TITLE
✓ WATER - JET LAUNCH. STERN.


MODEL OF SEE CIA 104070 thru 104072

25X1C

| | |
|-------------------------|--------|
| DATE OF PICTURE 1951 | SOURCE |
|-------------------------|--------|

CLASSIFICATION
S

| | |
|--|----------------------------|
| CAPTIONED BY Approved For Release 1999/09/09 : CIA-RDP78-05867A000100220029-4 | VERIFIED BY [Signature] |
|--|----------------------------|

| | | | | |
|--|--|-------------------|----------------------|--|
| CIA (PHOTO ACCESSION NO.) 104075 | | LOT NO. 109709 | DATE 100220029-53 | |
| Approved For Release 1999/09/09 : CIA-RDP78-05867A000100220029-4 | | | | |
| AREA (AMS NO.) N | COUNTRY USSR | PROVINCE | PLACE | |
| GEOGRAPHIC COORDINATES | | MAP REFERENCE | | |
| TITLE WATER - JET LAUNCH. SEE CIA-104075 Prod thro 104076. | | | | |
| 25X1C | | | | |
| DATE OF PICTURE 1951 |  | | | |
| CLASSIFICATION S | | | | |
| CAPTIONED BY | | VERIFIED BY | | |
| Approved For Release 1999/09/09 : CIA-RDP78-05867A000100220029-4 | | | | |
| FORM NO. SEP 1948 60-53 | CAPTION REPORT | | | |

| | | | |
|--|-----------------|----------------|----------------------|
| CIA (PHOTO ACCESSION NO.) 104075 | | LOT NO. E | DATE 10 Nov. 1953 |
| Approved For Release 1999/09/09 : CIA-RDP78-05867A000100220029-4 | | | |
| AREA (AMS NO.) N | COUNTRY USSR | PROVINCE | PLACE |
| GEOGRAPHIC COORDINATES | | MAP REFERENCE | |
| TITLE WATER-JET LAUNCH. SEE CIA 104074 and 104074 104074. | | | |
| 25X1C | | | |
| DATE OF PICTURE 1951 | [REDACTED] | | |
| CLASSIFICATION S | | | |
| CAPTIONED BY [Signature] | | VERIFIED BY | |
| Approved For Release 1999/09/09 : CIA-RDP78-05867A000100220029-4 | | | |
| FORM NO. 80-83 SEP 1948 | | CAPTION REPORT | |

| | | | | | |
|--|--|----------------|---------------|----------|----------|
| CIA I PHOTO | APPROVED FOR RELEASE 1999/09/09 : CIA-RDP78-05867A000100220029-4 | LOT NO. | 104075 | DATE | 10/22/53 |
| AREA IAMS NO. 1 | N | COUNTRY | USSR | PROVINCE | |
| GEOGRAPHIC COORDINATES | | | MAP REFERENCE | | |
| TITLE WATER-JET LAUNCH. SEE CIA-104074 + END 104075 | | | | | |
| 25X1C | | | | | |
| DATE OF PICTURE | 1951 | [REDACTED] | | | |
| CLASSIFICATION | S | [REDACTED] | | | |
| CAPTIONED BY | | | VERIFIED BY | | |
| APPROVED FOR RELEASE 1999/09/09 : CIA-RDP78-05867A000100220029-4 | | | | | |
| FORM NO. | 60-53 | CAPTION REPORT | | | |
| SEP 1948 | | | | | |

Approved For Release 1999/09/09 : CIA-RDP78-05867A000100220029-4

CIA (PHOTO) ACCESSION NO. 107 NO. DATE 1953

AREA (NAME NO.) 17N/ USSR/ N. EUROPEAN RSFSR/ PROVINCE LENINGRAD OBLAST/ Leningrad

GEOGRAPHIC COORDINATES 59 55N 30 15 E MAP REFERENCE C - FILE

TITLE ELECTROSILA WORKS, MAIN GATE.

25X1C

DATE OF PICTURE

CLASSIFICATION S

CAPTIONED BY Approved For Release 1999/09/09 : CIA-RDP78-05867A000100220029-4

FORM NO. 60-53 SEP 1948 CAPTION REPORT

Approved For Release 1999/09/09 : CIA-RDP78-05867A000100220029-4

| | | | |
|--|----------------|------------------|-----------|
| CIA I PHOTO ACCESSION NO. 1 | | LOT NO. | DATE |
| 17N/055N | | 25X1C | 1953 |
| AREA (AMS NO. 1) | COUNTRY | PROVINCE | PLACE |
| 17N/055N | USSR | LENINGRAD OBLAST | LENINGRAD |
| GEOGRAPHIC COORDINATES | | MAP REFERENCE | |
| 59 55N 30 15 E | | C-FILE | |
| TITLE | | | |
| ELECTROSILA WORKS. STATOR OF A | | | |
| HYDROGENERATOR DESTINED FOR THE | | | |
| GORKY HYDROELECTRICAL POWER PLANT. | | | |
| | | | |
| | | | |
| 25X1C | | | |
| DATE OF PICTURE | [REDACTED] | | |
| CLASSIFICATION | S | | |
| CAPTIONED BY | VERIFIED BY | | |
| Approved For Release 1999/09/09 : CIA-RDP78-05867A000100220029-4 | [Signature] | | |
| FORM NO. 60-53 SEP 1948 | CAPTION REPORT | | |

PHOTO NO. 104079 LOT NO. H4252 MAP REFERENCE 5 3104

COUNTRY USSR Approved For Release 1999/09/09 : CIA-RDP78-05867A000100220029-4

AREA NO. 31W SUBJ. AKU


| | | | | | | | | | | | | | | | | |
|----|----|----|----|----|---|---|---|---|---|---|---|---|----|---|---|----|
| GE | OR | GI | AN | 10 | M | I | L | I | T | A | R | Y | 15 | H | I | 20 |
| G | H | W | A | 25 | | | | | | | | | 35 | | | 40 |
| | | | | 45 | | | | | | | | | | | | |

25X1C

DATE OF PHOTO TYPE QUAL. CLASS. NO. OF CARDS
 Approved For Release 1999/09/09 : CIA-RDP78-05867A000100220029-4

CLASSIFICATION SECRET CAPT. BY S

FORM NO. 174 OBSOLETE PREVIOUS EDITIONS REPLACES FORM 185 WHICH IS OBSOLETE 1 SEP 55

| | | | | | |
|--|---------|--|-------------|---------|--|
| CIA (PHOTO ACCESSION NO.) | | LOT NO. | | DATE | |
| 10-1104 | | 5-25 | | 6-10-68 | |
| Approved For Release 1999/09/09 : CIA-RDP78-05867A0001002200294953 | | | | | |
| AREA (AMS NO.) | COUNTRY | PROVINCE | PLACE | | |
| 660M | RUMANIA | BUCEGI | MOROENI | | |
| GEOGRAPHIC COORDINATES | | MAP REFERENCE | | | |
| 45:13N 25:27E | | C-FILE | | | |
| TITLE | | | | | |
| NEW HOUSING FOR WORKERS OF THE | | | | | |
| HYDROELECTRIC POWER PLANT. | | | | | |
| 25X1C | | | | | |
| DATE OF PICTURE | |  | | | |
| CLASSIFICATION | | P-3 | | | |
| R | | | | | |
| CAPTIONED BY | | | VERIFIED BY | | |
| OK | | | one | | |
| Approved For Release 1999/09/09 : CIA-RDP78-05867A000100220029-4 | | | | | |
| FORM NO. 60-53 SEP 1948 | | | | | |
| CAPTION REPORT | | | | | |

| | | | |
|--|--|---------------|----------|
| CIA (PHOTO ACCESSION NO.) | | LOT NO. | DATE |
| 174081 | | 50220029-4 | 1953 |
| Approved For Release 1999/09/09 : CIA-RDP78-05867A000100220029-4 953 | | | |
| AREA (AMS) | COUNTRY | PROVINCE | PLANT |
| 660 M | ROMANIA | BUCEGI | MORCENI |
| GEOGRAPHIC COORDINATES | | MAP REFERENCE | |
| 45:13N 25:27E | | C-FILE | |
| TITLE | | | |
| HYDROELECTRIC PLANT. | | | |
| POWER | | | |
| 25X1C | | | |
| DATE OF PICTURE | [REDACTED] | | |
| CLASSIFICATION | [REDACTED] | | |
| CAPTIONED BY | [REDACTED] | | |
| FORM NO. 60-43 | VERIFIED BY | | APPROVED |
| SEP 1948 | Approved For Release 1999/09/09 : CIA-RDP78-05867A000100220029-4 | | |
| CAPTION REPORT | | | |

Approved For Release 1999/09/09 : CIA-RDP78-05867A000400220029-4 / 953

CIA (PHOTO ACCESSION NO.) 104082 LOT NO. 5 DATE 10/20/53

AREA: G60M COUNTRY: RUMANIA PROVINCE: BUCEGI PLACE: MOROENI

GEOGRAPHIC COORDINATES: 45:13N 25:27E MAP REFERENCE: C-FILE

TITLE: POWER PLANT CONTROL ROOM.

25X1C

DATE OF PICTURE: [REDACTED]

CLASSIFICATION: R

CAPTIONED BY: DK

VERIFIED BY: [Signature]

FORM NO. 66-53 Approved For Release 1999/09/09 : CIA-RDP78-05867A000400220029-4

CAPTION REPORT

| | | | | | |
|--|---------|---------------|-------------|------------|--|
| CIA (PHOTO ACCESSION NO.) | | LOT NO. | | DATE | |
| Approved For Release 1999/09/09 : CIA-RDP78-05867A000100220029-4 | | | | 6 Nov 1953 | |
| AREA (AMS NO.) | COUNTRY | PROVINCE | PLACE | | |
| 060 M | RUMANIA | BUCEGI | MOROENI | | |
| GEOGRAPHIC COORDINATES | | MAP REFERENCE | | | |
| 45:13N 25:27E | | C-FILE | | | |
| TITLE | | | | | |
| INTAKE CONDUIT TO TURBINES AT | | | | | |
| HYDROELECTRIC POWER PLANT. | | | | | |
| 25X1C | | | | | |
| DATE OF PICTURE | | | | | |
| [REDACTED] | | | | | |
| CLASSIFICATION | | | | | |
| R | | | | | |
| CAPTIONED BY | | | VERIFIED BY | | |
| Approved For Release 1999/09/09 : CIA-RDP78-05867A000100220029-4 | | | [Signature] | | |
| FORM NO. 60-53 SEP 1946 | | | | | |
| CAPTION REPORT | | | | | |

Approved For Release 1999/09/09 : CIA-RDP78-05867A000100220029-4

112004
LOT NO. 1953
DATE 1953 C

AREA (AMS NO.) 7P COUNTRY EGYPT PROVINCE GURGAT

GEOGRAPHIC COORDINATES UNABLE TO LOCATE MAP REFERENCE

TITLE RIVER COASTLINE


25X1C

DATE OF PICTURE 1907 SOURCE OF PICTURE [REDACTED]

CLASSIFICATION B

CAPTIONED BY Approved For Release 1999/09/09 : CIA-RDP78-05867A000100220029-4 VERIFIED BY

Approved For Release 1999/09/09 : CIA-RDP78-05867A000100220029-4 53

| | | | | | |
|--|---------|--|---------------|-------|--|
| CIA (PHONE NUMBER) | | REF NO | | DATE | |
| 112113 | | E | | 09 23 | |
| AREA (AMS NO.) | COUNTRY | PROVINCE | DISTRICT | | |
| 7P | Egypt | | BAKHIT | | |
| GEOGRAPHIC COORDINATES | | MAP REFERENCE | | | |
| UNABLE TO LOCATE | | | | | |
| TITLE | | | | | |
| DIRECTION SOUTH. | | | | | |
| | | | | | |
| | | | | | |
| | | | | | |
| | | | | | |
| 25X1C | | | | | |
| DATE OF PICTURE | | SOURCE OF PICTURE | | | |
| 1907 | |  | | | |
| CLASSIFICATION | | | | | |
| R | | | | | |
| CAPTIONED BY | | | SERIALIZED BY | | |
| Approved For Release 1999/09/09 : CIA-RDP78-05867A000100220029-4 | | | | | |
| FORM NO. 60-53 SEP 1948 | | CAPTION REPORT | | | |

| | | | | |
|--|-------------------|---------------|-------|-------|
| CIA (PHOTO ACCESSION NO.) | | LOT NO. | DATE | |
| 927P | | EGYPT | ASWAN | ASWAN |
| GEOGRAPHIC COORDINATES | | MAP REFERENCE | | |
| 24:04N 32:54E | | C-FILE | | |
| TITLE | | | | |
| HARBOR. RIVER CRAFT. DIRECTION NORTH. | | | | |
| 25X1C | | | | |
| DATE OF PICTURE | SOURCE OF PICTURE | | | |
| 1907 | [REDACTED] | | | |
| CLASSIFICATION | | | | |
| B | | | | |
| CAPTIONED BY | | VERIFIED BY | | |
| Egf. | | | | |
| Approved For Release 1999/09/09 : CIA-RDP78-05867A000100220029-4 | | | | |
| FORM NO. 60-53 SEP 1946 | | | | |
| CAPTION REPORT | | | | |

| | | | | | |
|--|---------|-------------------|-------------|------|--|
| CIA (PHOTO ACCESSION NO.) | | LOT NO. | | DATE | |
| 102007 | | 109 | | 1906 | |
| Approved For Release 1999/09/09 : CIA-RDP78-05867A000100220029-4 | | | | | |
| AREA (AMS NO.) | COUNTRY | PROVINCE | PLACE | | |
| 927P | EGYPT | ASWAN | DARKAH | | |
| GEOGRAPHIC COORDINATES | | MAP REFERENCE | | | |
| 23:10N 32:47E | | TIMES 702 | | | |
| TITLE | | | | | |
| TEMPLE RUINS. NILE RIVER. | | | | | |
| | | | | | |
| | | | | | |
| | | | | | |
| | | | | | |
| | | | | | |
| 25X1C | | | | | |
| DATE OF PICTURE | | SOURCE OF PICTURE | | | |
| 1906 | | [REDACTED] | | | |
| CLASSIFICATION | | | | | |
| R | | | | | |
| CAPTIONED BY | | | VERIFIED BY | | |
| F | | | | | |
| Approved For Release 1999/09/09 : CIA-RDP78-05867A000100220029-4 | | | | | |
| FORM NO. 60-53 SEP 1948 | | CAPTION REPORT | | | |

Approved For Release 1999/09/09 : CIA-RDP78-05867A000100220029-4


| | | |
|---------------------------|---------|------|
| CIA PHOTO ACCESSION NO. 1 | LOT NO. | DATE |
|---------------------------|---------|------|

| | | | |
|----------------|----------------------|----------|-------|
| AREA (AMS NO.) | COUNTRY | PROVINCE | PLACE |
| 10 | Anglo-Egyptian Sudan | HALFA | SESE |

| | |
|--------------------------|---------------|
| GEOGRAPHICAL COORDINATES | MAP REFERENCE |
| 20:09N 30:33E | MAP BRANCH |

TITLE
 PLAIN OF SESEBI. TEMPLE RUINS OF ANCIENT CITY
 IN CENTER BACKGROUND. NILE RIVER.

25X1C

| | |
|-----------------|--|
| DATE OF PICTURE | SOURCE OF PICTURE |
| 1907 |  |

| | | |
|----------------|---|-------------|
| CLASSIFICATION | CAPTIONED BY | VERIFIED BY |
| B |  | |

Approved For Release 1999/09/09 : CIA-RDP78-05867A000100220029-4

| | | | | |
|--|---------------------------------|----------------------|---------------------|---|
| CIA (PHOTO ACCESSION NO.) 112009 | | LOT NO. 2521 | DATE 8 1907 453 | C |
| Approved For Release 1999/09/09 : CIA-RDP78-05867A000100220029-4 | | | | |
| AREA (AMS NO.) 110 | COUNTRY Anglo-Egyptian Sudan | PROVINCE HALFA | PLACE SEMNA (NR) | |
| GEOGRAPHIC COORDINATES 21:28N 30:58E | | MAP REFERENCE NIS | | |
| TITLE NILE RIVER ABOVE SEMNA NEAR SECOND CATARACT. | | | | |
| | | | | |
| | | | | |
| | | | | |
| | | | | |
| | | | | |
| 25X1C | | | | |
| DATE OF PICTURE 1907 | SOURCE OF PICTURE [REDACTED] | | | |
| CLASSIFICATION P2 | | | | |
| CAPTIONED BY S6 | | | VERIFIED BY | |
| Approved For Release 1999/09/09 : CIA-RDP78-05867A000100220029-4 | | | | |
| FORM NO. 80-53 SEP 1948 | | CAPTION REPORT | | |

| | | | |
|--|----------------------|----------------|------------|
| CIA (PHOTO ACCESSION NO.) | | LOT NO. | DATE |
| Approved For Release 1999/09/09 : CIA-RDP78-05867A000100220029-4 | | | |
| AREA (AMS NO.) | COUNTRY | PROVINCE | PLACE |
| 110 | Anglo-Egyptian Sudan | HOLFA | NADI HALFA |
| GEOGRAPHIC COORDINATES | | MAP REFERENCE | |
| 21:56N 31:20E | | N15 | |
| TITLE | | | |
| ACROSS NILE TO VILLAGE ON EASTERN SHORE. DIRECTION | | | |
| EAST. | | | |
| | | | |
| | | | |
| | | | |
| | | | |
| | | | |
| 25X1C | | | |
| DATE OF PICTURE | SOURCE OF PICTURE | | |
| 1906 | [REDACTED] | | |
| CLASSIFICATION | | | |
| E | | | |
| CAPTIONED BY | | VERIFIED BY | |
| Approved For Release 1999/09/09 : CIA-RDP78-05867A000100220029-4 | | | |
| FORM NO. 60-53 SEP 1948 | | CAPTION REPORT | |

| | | | |
|--|----------------------|---------------|-------------|
| CIA PHOTO ACCESSION NO. 1 | | LOT NO. | DATE |
| 110 | | 251 | 6 Nov. 1952 |
| Approved For Release 1999/09/09 : CIA-RDP78-05867A000100220029-4 | | | |
| AREA (AMS NO.) | COUNTRY | PROVINCE | PLACE |
| 110 | Anglo-Egyptian Sudan | HALFA | KUMNA |
| GEOGRAPHIC COORDINATES | | MAP REFERENCE | |
| 21:30N 30:59E | | NIS | |
| TITLE | | | |
| TEMPLE RUINS FROM WEST SHORE OF NILE. DIRECTION | | | |
| WEST. | | | |
| | | | |
| | | | |
| | | | |
| | | | |
| 25X1C | | | |
| DATE OF PICTURE | SOURCE OF PICTURE | | |
| 1907 | [REDACTED] | | |
| CLASSIFICATION | | | |
| B | | | |
| CAPTIONED BY | | VERIFIED BY | |
| [Signature] | | [Signature] | |
| Approved For Release 1999/09/09 : CIA-RDP78-05867A000100220029-4 | | | |
| FORM NO. 60-53 SEP 1948 | CAPTION REPORT | | |

| | | | | | |
|--|--|----------------------|-------------|-------------|--|
| CIA (PHOTO ACCESSION NO.) | | LOT NO. | | DATE | |
| 110 | | Anglo-Egyptian Sudan | | 6 Nov. 1933 | |
| AREA (AMS NO.) | | COUNTRY | | PROVINCE | |
| 110 | | Anglo-Egyptian Sudan | | HALFA | |
| GEOGRAPHIC COORDINATES | | MAP REFERENCE | | PLACE | |
| 21:30N 30:59E | | NIS | | KUMNA | |
| TITLE | | | | | |
| TEMPLE RUINS FROM WEST SHORE OF NILE. DIRECTION WEST. | | | | | |
| | | | | | |
| | | | | | |
| | | | | | |
| | | | | | |
| | | | | | |
| | | | | | |
| DATE OF PICTURE | | SOURCE OF PICTURE | | | |
| 1907 | | 25X1C | | | |
| CLASSIFICATION | | | | | |
| B | | | | | |
| CAPTIONED BY | | | VERIFIED BY | | |
| Approved For Release 1999/09/09 : CIA-RDP78-05867A000100220029-4 | | | | | |
| FORM NO. 60-53 SEP 1948 | | | | | |
| CAPTION REPORT | | | | | |

| | | | | | |
|--|-----------------|--------------------------|---------------------------|---------------|--|
| CIA PHOTO ACCESSION NO. 1 14000 | | LOT NO. 2500 | | DATE 09/09/25 | |
| Approved For Release 1999/09/09 : CIA-RDP78-05867A000100220029-4 | | | | | |
| AREA (AMS NO.) 21 N | COUNTRY USSR | PROVINCE AZERBAYDZHAN | PLACE SSR / BAKU | | |
| GEOGRAPHIC COORDINATES 40 35 N 49 50 E | | | MAP REFERENCE C-FILE | | |
| TITLE SQUARE OF THE "26 BAKU COMMISSARS" | | | | | |
| 25X1C | | | | | |
| DATE OF PICTURE — | SC [REDACTED] | | | | |
| CLASSIFICATION RESTRICTED | | | | | |
| CAPTIONED BY Approved For Release 1999/09/09 : CIA-RDP78-05867A000100220029-4 | | | VERIFIED BY [REDACTED] | | |
| FORM NO. 60-53 SEP 1948 | | | | | |
| CAPTION REPORT | | | | | |

| | | | |
|--|----------------|---------------|-------|
| CIA (PHOTO ACCESSION NO.) | | LOT NO. | DATE |
| Approved For Release 1999/09/09 : CIA-RDP78-05867A000100220029-4 | | 100220029-4 | 1953 |
| AREA (AMS NO.) | COUNTRY | PROVINCE | PLACE |
| 4120M | BULGARIA | SOFIYA | PERMK |
| GEOGRAPHIC COORDINATES | | MAP REFERENCE | |
| 42:36N 23:03E | | C-FILE | |
| TITLE | | | |
| LENIN STATE METALLURGICAL PLANT. | | | |
| | | | |
| | | | |
| | | | |
| | | | |
| 25X1C | | | |
| DATE OF PICTURE | SOURCE | | |
| | [REDACTED] | | |
| CLASSIFICATION | | | |
| Rest. | | | |
| CAPTIONED BY | | | |
| | | | |
| Approved For Release 1999/09/09 : CIA-RDP78-05867A000100220029-4 | | | |
| FORM NO. 60-53 SEP 1948 | CAPTION REPORT | | |

| | | | | | |
|---|-----------------|---|----------------------------|------------------|--|
| CIA PHOTO ACCESSION NO. 1 Approved For Release 1999/09/09 : CIA-RDP78-05867A000100220029-4 | | LOT NO. E 22577 | | DATE 8 NOV 53 | |
| AREA (AMS NO.) 5N | COUNTRY USSR | PROVINCE BELORUSSIAN SSR | PLACE / MINSK | | |
| GEOGRAPHIC COORDINATES 53 50 N 27 35 E | | | MAP REFERENCE C-FILE | | |
| TITLE TEXTILE MILL FOR WORSTEDS UNDER CONSTRUCTION. | | | | | |
| | | | | | |
| | | | | | |
| | | | | | |
| DATE OF PICTURE — | | SOURCE OF PICTURE SOVIET WEEKLY, 1 OCT. 1953 (PAGE 3, CENTER) | | | |
| CLASSIFICATION RESTRICTED | | | | | |
| CAPTIONED BY [Signature] | | | VERIFIED BY [Signature] | | |
| Approved For Release 1999/09/09 : CIA-RDP78-05867A000100220029-4 | | | | | |
| FORM NO. 80-53 SEP 1948 | | | | | |
| CAPTION REPORT | | | | | |

| | | | | |
|--|-------------------------------|------------------------------|---------------|-----|
| CIA PHOTO ACCESSION NO. 1 | | LOT NO. | DATE | |
| Approved For Release 1999/09/09 : CIA-RDP78-05867A000100220029-4 | | | | n/c |
| AREA (AMS NO.) | COUNTRY | PROVINCE | PLACE | |
| 27 N | USSR/N. EUROPEAN RSFSR/MOSCOW | | OBLAST/MOSCOW | |
| GEOGRAPHIC COORDINATES | | MAP REFERENCE | | |
| 55 45 N 37 35 E | | C-FILE | | |
| TITLE | | | | |
| STATE | | | | |
| MOSCOW UNIVERSITY. PALACE OF SCIENCES. | | | | |
| | | | | |
| | | | | |
| | | | | |
| DATE OF PICTURE | | SOURCE OF PICTURE | | |
| — | | SOVIET WEEKLY, 10 SEPT. 1953 | | |
| [p. 4, TOP] | | | | |
| CLASSIFICATION | | | | |
| RESTRICTED | | | | |
| CAPTIONED BY | | VERIFIED BY | | |
| Approved For Release 1999/09/09 : CIA-RDP78-05867A000100220029-4 | | MS | | |
| FORM NO. 60-53 SEP 1948 | | CAPTION REPORT | | |

| | | | |
|---|--|----------------------------|-------|
| CIA I PHOTO ACCESSION NO. 1 1 Approved For Release 1999/09/09 : CIA-RDP78-05867A000100220029-4 3 | | LOT NO. | DATE |
| AREA (AMS NO.) 27N | COUNTRY USSR/N. EUROPEAN RSFSR/MOSCOW | PROVINCE OBLAST/MOSCOW | PLACE |
| GEOGRAPHIC COORDINATES 55 45 N 37 35 E | | MAP REFERENCE C FILE | |
| TITLE STATE MOSCOW ¹ UNIVERSITY. FOYER OF STUDENTS' CLUB. | | | |
| DATE OF PICTURE — | SOURCE OF PICTURE SOVIET WEEKLY, 10 SEPT. 1953 [P. 5, LEFT CENTER] | | |
| CLASSIFICATION RESTRICTED | | | |
| CAPTIONED BY Approved For Release 1999/09/09 : CIA-RDP78-05867A000100220029-4 | | VERIFIED BY [Signature] | |
| FORM NO. 60-53 SEP 1948 | | CAPTION REPORT | |

| | | | |
|--|---|------------------------------|---------------|
| CIA IPHOTO ACCESSION NO. 1 | | LOT NO. | DATE |
| Approved For Release 1999/09/09 : CIA-RDP78-05867A000100220029-4 | | | 100220029-453 |
| AREA (AMS NO. 1) | COUNTRY | PROVINCE | PLACE |
| 27 N | USSR / N. EUROPEAN RSFSR / MOSCOW OBLAST / MOSCOW | | |
| GEOGRAPHIC COORDINATES | | MAP REFERENCE | |
| 55 45 N 37 35 E | | C-FILE | |
| TITLE | | | |
| STATE | | | |
| MOSCOW ¹ UNIVERSITY ASSEMBLY HALL. WAKMAN | | | |
| SEATS 1500. | | | |
| DATE OF PICTURE | | SOURCE OF PICTURE | |
| | | SOVIET WEEKLY, 10 SEPT. 1952 | |
| CLASSIFICATION | | | |
| RESTRICTED | | | |
| CAPTIONED BY | | VERIFIED BY | |
| Approved For Release 1999/09/09 : CIA-RDP78-05867A000100220029-4 | | 7 | |
| FORM NO. 60-53 SEP 1948 | | CAPTION REPORT | |

Approved For Release 1999/09/09 : CIA-RDP78-05867A000100220029-4

CIA (PHOTO ACCESSION NO.) LOT NO. DATE

AREA (AMS NO.) COUNTRY PROVINCE PLACE

27 N USSR/N. EUROPEAN RSFER/MOSCOW EAST/MOSCOW

GEOGRAPHIC COORDINATES MAP REFERENCE

55 45 N 27 35 E C-FILE

TITLE

STATE
MOSCOW UNIVERSITY AIR-INTAKE COLUMN
WHICH IS PART OF VENTILATION SYSTEM OF
ASSEMBLY HALL

DATE OF PICTURE SOURCE OF PICTURE

— SOVIET WEEKLY, 10 SEPT. 1953
[P. 5, CENTER, RIGHT]

CLASSIFICATION

RESTRICTED *new*

CAPTIONED BY VERIFIED BY

Approved For Release 1999/09/09 : CIA-RDP78-05867A000100220029-4

| | | | | | |
|--|-------------------------------|------------------------------|---------------|--------|--|
| CIA (PHOTO ACCESSION NO.) | | LOT NO. | | DATE | |
| Approved For Release 1999/09/09 : CIA-RDP78-05867A000100220029-4 | | 207777 | | 207777 | |
| AREA (AWS NO.) | COUNTRY | PROVINCE | PLACE | | |
| 27 N | USSR/N. EUROPEAN RSTOR/MOSCOW | RSTOR/MOSCOW | OBLAST/MOSCOW | | |
| GEOGRAPHIC COORDINATES | | MAP REFERENCE | | | |
| 55 45 N 37 35 E | | C. FILE | | | |
| TITLE | | | | | |
| STATE | | | | | |
| Moscow ¹ UNIVERSITY CONCERT HALL IN | | | | | |
| STUDENTS' CLUB. | | | | | |
| | | | | | |
| | | | | | |
| DATE OF PICTURE | | SOURCE OF PICTURE | | | |
| — | | SOVIET WEEKLY, 10 SEPT. 1953 | | | |
| CLASSIFICATION | | | | | |
| RESTRICTED [P. 5, BOTTOM] | | | | | |
| CAPTIONED BY | | VERIFIED BY | | | |
| Approved For Release 1999/09/09 : CIA-RDP78-05867A000100220029-4 | | 207777 | | | |
| FORM NO. 60-53 SEP 1948 | | CAPTION REPORT | | | |

| | | | |
|---|-----------------|---|-------------------|
| CIA PHOTO ACCESSION NO. 1 Approved For Release 1999/09/09 : CIA-RDP78-05867A000100220029-4 | | LOT NO. 2877A | DATE 1953 |
| AREA (AMS NO.) 4N | COUNTRY USSR | PROVINCE UKRAINIAN SSR | PLACE GORLOVKA |
| GEOGRAPHIC COORDINATES 48 10 N 38 04 E | | MAP REFERENCE C - FILE | |
| TITLE KIROV MACHINE BUILDING PLANT. INSPECTING NEW COAL COMBINE IN MACHINE SHOP No. 3. | | | |
| DATE OF PICTURE — | | SOURCE OF PICTURE SOVIET WEEKLY, 10 SEPT. 1953 [P. 6] | |
| CLASSIFICATION RESTRICTED | | | |
| CAPTIONED BY Approved For Release 1999/09/09 : CIA-RDP78-05867A000100220029-4 | | VERIFIED BY [Signature] | |
| FORM NO. 60-53 SEP 1948 | | CAPTION REPORT | |

| | | | |
|--|---------|------------------------------|---------|
| CIA IPHOTO ACCESSION NO. 1 | | LOT NO. | DATE |
| Approved For Release 1999/09/09 : CIA-RDP78-05867A000100220029-4 | | 31N | 53 |
| AREA (AWS NO.) | COUNTRY | PROVINCE | PLACE |
| 31N | USSR | GEORGIAN SSR | SUKHUMI |
| GEOGRAPHIC COORDINATES | | MAP REFERENCE | |
| 43 00 N 41 02 E | | C-FILE | |
| TITLE | | | |
| CITY PARK. | | | |
| | | | |
| | | | |
| | | | |
| DATE OF PICTURE | | SOURCE OF PICTURE | |
| — | | SOVIET WEEKLY, 10 SEPT. 1953 | |
| [P. 7, LOWER] | | | |
| CLASSIFICATION | | | |
| RESTRICTED | | | |
| CAPTIONED BY | | VERIFIED BY | |
| Approved For Release 1999/09/09 : CIA-RDP78-05867A000100220029-4 | | [Signature] | |
| FORM NO. 60-53 SEP 1948 | | CAPTION REPORT | |

| | | | | |
|--|---------|----------------|-----------|----|
| CIA (PHOTO ACCESSION NO.) | | LOT NO. | DATE | ✓c |
| Approved For Release 1999/09/09 : CIA-RDP78-05867A000100220029-4 | | 212877 | 10/2/53 | |
| AREA (AMS NO.) | COUNTRY | PROVINCE | PLACE | |
| 1355 M | POLAND | BIALYSTOK | BIALYSTOK | |
| GEOGRAPHIC COORDINATES | | MAP REFERENCE | | |
| 53 08 N 23 09 E | | NIS | | |
| TITLE | | | | |
| PALACE BEFORE RECONSTRUCTION. | | | | |
| | | | | |
| | | | | |
| | | | | |
| 25X1C | | | | |
| DATE OF PICTURE | | [REDACTED] | | |
| CLASSIFICATION | | | | |
| RESTRICTED | | | | |
| CAPTIONED BY | | VERIFIED BY | | |
| Approved For Release 1999/09/09 : CIA-RDP78-05867A000100220029-4 | | [Signature] | | |
| FORM NO. 60-53 SEP 1948 | | CAPTION REPORT | | |

| | | | |
|--|---------|----------------|-----------|
| CIA PHOTO ACCESSION NO. 1 | | LOT NO. | DATE |
| Approved For Release 1999/09/09 : CIA-RDP78-05867A000100220029-4 | | 21507 | 1949-453 |
| AREA (AMS NO. 1) | COUNTRY | PROVINCE | PLACE |
| 1355 M | POLAND | BIALYSTOK | BIALYSTOK |
| GEOGRAPHIC COORDINATES | | MAP REFERENCE | |
| 53 08 N 23 09 E | | NIS | |
| TITLE | | | |
| RECONSTRUCTION OF PALACE. | | | |
| 25X1C | | | |
| DATE OF PICTURE | | [REDACTED] | |
| CLASSIFICATION | | | |
| RESTRICTED | | | |
| CAPTIONED BY | | VERIFIED BY | |
| Approved For Release 1999/09/09 : CIA-RDP78-05867A000100220029-4 | | [Signature] | |
| FORM NO. 60-53 SEP 1948 | | CAPTION REPORT | |

| | | | | |
|--|-------------------|----------------------------|------------------|--|
| CIA PHOTO ACCESSION NO. 1 11410 | | LOT NO. 21284 | DATE 19680823 | |
| Approved For Release 1999/09/09 : CIA-RDP78-05867A00010022002943 | | | | |
| AREA (AMS NO.) 1255 M | COUNTRY POLAND | PROVINCE GDANSK | PLACE GDYNIA | |
| GEOGRAPHIC COORDINATES 54 30 N 18 33 E | | MAP REFERENCE C-FILE | | |
| TITLE | | | | |
| | | | | |
| | | | | |
| | | | | |
| | | | | |
| | | | | |
| | | | | |
| | | | | |
| 25X1C | | | | |
| DATE OF PICTURE | [REDACTED] | | | |
| CLASSIFICATION RESTRICTED | | | | |
| CAPTIONED BY FAB | | VERIFIED BY [Signature] | | |
| Approved For Release 1999/09/09 : CIA-RDP78-05867A000100220029-4 | | | | |
| FORM NO. 60-53 SEP 1948 | | CAPTION REPORT | | |

| | | | |
|---|-------------------|----------------------------|-----------------|
| CIA PHOTO ACCESSION NO. 1 Approved For Release 1999/09/09 : CIA-RDP78-05867A000100220029-4 | | LOT NO. | DATE |
| AREA (AMS NO.) 1255 M | COUNTRY POLAND | PROVINCE GDANSK | PLACE DANZIG |
| GEOGRAPHIC COORDINATES 54 21 N 18 40 E | | MAP REFERENCE C - FILE | |
| TITLE DTUGA STREET. | | | |
| 25X1C | | | |
| DATE OF PICTURE | | [REDACTED] | |
| CLASSIFICATION RESTRICTED | | | |
| CAPTIONED BY [REDACTED] | | VERIFIED BY [Signature] | |
| Approved For Release 1999/09/09 : CIA-RDP78-05867A000100220029-4 | | | |
| FORM NO. 60-53 SEP 1948 | CAPTION REPORT | | |

| | | | |
|--|----------------|---------------|----------|
| CIA (PHOTO ACCESSION NO.) | | LOT NO. | DATE |
| Approved For Release 1999/09/09 : CIA-RDP78-05867A000100220029-4 | | 5 | 3 Nov 53 |
| AREA (AMS NO.) | COUNTRY | PROVINCE | PLACE |
| 127 M | CZECHOSLOVAKIA | BOHEMIA | TRUTNOV |
| GEOGRAPHIC COORDINATES | | MAP REFERENCE | |
| 50 34 N 15 54 E | | NIS | |
| TITLE | | | |
| FREIHEITS STREET. FACTORY BUILT | | | |
| BY A.E.G. | | | |
| 25X1C | | | |
| DATE OF PICTURE | [REDACTED] | | |
| CLASSIFICATION | | | |
| RESTRICTED | | | |
| CAPTIONED BY | | VERIFIED BY | |
| [Signature] | | [Signature] | |
| Approved For Release 1999/09/09 : CIA-RDP78-05867A000100220029-4 | | | |
| CAPTION REPORT | | | |
| FORM NO. 50-53 SEP 1948 | | | |

| | | | | | |
|--|----------|---------------|-------------|------|--|
| CIA (PHOTO ACCESSION NO.) | | LOT NO. | | DATE | |
| Approved For Release 1999/08/09 : CIA-RDP78-05867A000100220029-4 | | 1009-204 | | 1953 | |
| AREA (AMS NO.) | COUNTRY | PROVINCE | PLACE | | |
| 40 | ETHIOPIA | | JIMA | | |
| GEOGRAPHIC COORDINATES | | MAP REFERENCE | | | |
| 07 40 N 36 50 E | | NA | | | |
| TITLE | | | | | |
| ETHIOPIAN A & M JUNIOR COLLEGE. | | | | | |
| HOUSES FOR STAFF MEMBERS. | | | | | |
| 25X1C | | | | | |
| DATE OF PICTURE | | [REDACTED] | | | |
| MARCH 1953 | | 5 | | | |
| CLASSIFICATION | | | | | |
| R | | | | | |
| CAPTIONED BY | | | VERIFIED BY | | |
| [Signature] | | | | | |
| Approved For Release 1999/09/09 : CIA-RDP78-05867A000100220029-4 | | | | | |
| FORM NO. 60-53 | | SEP 1946 | | | |
| CAPTION REPORT | | | | | |

| | | | | | |
|--|----------|----------|---------------|-------|--|
| CIA (PHOTO ACCESSION NO.) | | LOT NO. | | DATE | |
| Approved For Release 1999/09/09 : CIA-RDP78-05867A000100220029-4 | | | | | |
| AREA (AMS NO.) | COUNTRY | PROVINCE | | PLACE | |
| 2/0 | ETHIOPIA | | | ETMA | |
| GEOGRAPHIC COORDINATES | | | MAP REFERENCE | | |
| 07 40 N 36 50 E | | | N/S | | |
| TITLE | | | | | |
| ETHIOPIAN A & M JUNIOR COLLEGE. | | | | | |
| FUTURE CLASSROOM BUILDING, NOW USED AS | | | | | |
| LIVING QUARTERS FOR STAFF AND STUDENTS. | | | | | |
| 25X1C | | | | | |
| DATE OF PICTURE | | | | | |
| MARCH 1953 | | | | | |
| CLASSIFICATION | | | | | |
| R | | | | | |
| CAPTIONED BY | | | VERIFIED BY | | |
| Approved For Release 1999/09/09 : CIA-RDP78-05867A000100220029-4 | | | | | |
| FORM NO. 60-53 SEP 1948 | | | | | |
| CAPTION REPORT | | | | | |

| | | | | |
|--|----------|----------|---------------|------|
| CIA (PHOTO ACCESSION NO.) | | LOT NO. | | DATE |
| Approved For Release 1999/09/09 : CIA-RDP78-05867A000100220029-4 953 | | | | |
| AREA (AMS NO.) | COUNTRY | PROVINCE | PLACE | |
| 40 | ETHIOPIA | | JIMA | |
| GEOGRAPHIC COORDINATES | | | MAP REFERENCE | |
| 07 40 N 36 50 E | | | N/A | |
| TITLE | | | | |
| ETHIOPIAN A & M JUNIOR COLLEGE. | | | | |
| CLASSROOM BUILDING. | | | | |
| 25X1C | | | | |
| DATE OF PICTURE | | | | |
| JULY 1953 | | | | |
| CLASSIFICATION | | | | |
| R | | | | |
| CAPTIONED BY | | | VERIFIED BY | |
| Approved For Release 1999/09/09 : CIA-RDP78-05867A000100220029-4 | | | | |
| FORM NO. 60-53 | | | | |
| SEP 1948 | | | | |
| CAPTION REPORT | | | | |

Approved For Release 1999/09/09 : CIA-RDP78-05867A000100220029-4 953

CIA (PHOTO ACCESSION NO.) LOT NO. DATE

AREA (AMS NO.) 40 COUNTRY ETHIOPIA PROVINCE PLACE JIMA

GEOGRAPHIC COORDINATES 07 40 N 36 50 E MAP REFERENCE

TITLE

ETHIOPIAN A & M JUNIOR COLLEGE.
STUDENTS DEMONSTRATING WIDELY-USED
OLD METHOD OF DECORATING AND CLEANING
COFFEE.

25X1C

DATE OF PICTURE MARCH 1953

CLASSIFICATION R

CAPTIONED BY VERIFIED BY

Approved For Release 1999/09/09 : CIA-RDP78-05867A000100220029-4

FORM NO. 60-53
SEP 1948

CAPTION REPORT

| | | | | |
|---|----------|---------------|-------------|------|
| CIA (PHOTO ACCESSION NO.) | | LOT NO. | | DATE |
| <p style="text-align: center;">Approved For Release 1999/09/09 : CIA-RDP78-05867A000100220029-4</p> | | | | |
| AREA (AMS NO.) | COUNTRY | PROVINCE | PLACE | |
| 40 | ETHIOPIA | | J. MA | |
| GEOGRAPHIC COORDINATES | | MAP REFERENCE | | |
| 07 40 N 36 50 E | | VIN | | |
| TITLE | | | | |
| ETHIOPIAN A + M JUNIOR COLLEGE. | | | | |
| STUDENTS INSPECTING COFFEE BEANS ROASTED | | | | |
| IN HOME-MADE ROASTER AT S.E.T. | | | | |
| 25X1C | | | | |
| DATE OF PICTURE | | | | |
| MARCH 1953 | | | | |
| CLASSIFICATION | | | | |
| R | | | | |
| CAPTIONED BY | | | VERIFIED BY | |
| [Signature] | | | | |
| FORM NO. 100-53 | | | | |
| <p style="text-align: center;">Approved For Release 1999/09/09 : CIA-RDP78-05867A000100220029-4</p> | | | | |
| CAPTION REPORT | | | | |