




CIA PHOTO ACCESSION NO. 1 Approved For Release 1999/09/09 : CIA-RDP78-05867A000100220031-1		LOT NO. 104213	DATE 1947	A53
AREA (AMS NO.) 4N	COUNTRY USSR	PROVINCE UKRAINIAN SSR	PLACE Zaporozhye	
GEOGRAPHIC COORDINATES 47 49 N 35 11 E		MAP REFERENCE: C-File		
TITLE Dnieper Dam being reconstructed				
DATE OF PICTURE MAY 1947		SOURCE OF 		
CLASSIFICATION SECRET				
CAPTIONED BY WDB		VERIFIED BY no		
Approved For Release 1999/09/09 : CIA-RDP78-05867A000100220031-1				
FORM NO. 60-53 SEP 1946		CAPTION REPORT		


CIA (PHOTO ACCESSION NO.)		LOT NO.	DATE
Approved For Release 1999/09/09 : CIA-RDP78-05867A000100210031-1			
AREA (AMS NO.)	COUNTRY	PROVINCE	PLANT
4N	USSR	UKRAINIAN SSR	Zaporozhye
GEOGRAPHIC COORDINATES		MAP REFERENCE	
47 49 N 35 11 E		C-File	
TITLE			
Dnieper Hydroelectric Power Plant being reconstructed			
25X1C			
DATE OF PICTURE	SOURCE OF		
MAY 1947			
CLASSIFICATION			
R			
CAPTIONED BY		VERIFIED BY	
Approved For Release 1999/09/09 : CIA-RDP78-05867A000100210031-1			
FORM NO. 60-53	SEP 1948		
CAPTION REPORT			

CIA (PHOTO ACCESSION NO.)	LOG NO.	DATE
Approved For Release 1999/09/09 : CIA-RDP78-05867A000100220031-5		31 1953 C
AREA (AMS NO.)	COUNTRY	PROVINCE
18 N	USSR	S. European RSFSR
		Krasnodar Krai
		Novorossiysk
GEOGRAPHIC COORDINATES		MAP REFERENCE
44 43 N 37 47 E		C-File
TITLE		
Novorossiysk Cement Mill.		
25X1C		
DATE OF PICTURE	SOURCE OF	
	[Redacted]	
CLASSIFICATION		
R		
CAPTIONED BY	VERIFIED BY	
[Signature]	[Signature]	
Approved For Release 1999/09/09 : CIA-RDP78-05867A000100220031-5		
FORM NO. 60-53		
SEP 1948		
CAPTION REPORT		

CIA (PHOTO ACCESSION NO.)		LOT NO.	DATE
Approved for Release 1999/09/09 : CIA-RDP78-05867A000100220031-1		13100	031/1953
AREA (AMS NO.)	COUNTRY	PROVINCE	PLACE
28N/	USSR/S. EUROPEAN RSFSR	Rostov Oblast	Rostov-on-Don
GEOGRAPHIC COORDINATES		MAP REFERENCE	
47 14 N 39 53 E		C-File	
TITLE			
"Stalinets -6" Harvester Combines Made at "Rostselmash"			
Agricultural Machine Building Plant.			
DATE OF PICTURE		SOURCE OF PICTURE	
July 1947		25X1C	
CLASSIFICATION			
R			
CAPTIONED BY		VERIFIED BY	
Waw		[Signature]	
FORM NO. 60-53			
Approved For Release 1999/09/09 : CIA-RDP78-05867A000100220031-1			
SEP 1948 60-53			
CAPTION REPORT			

CIA (PHOTO ACCESSION NO.) 14017		LOT NO. 5709/093A		DATE 13 Oct 1953	
AREA (AMS NO.) 3N			COUNTRY USSR	PROVINCE KAZAKH SSR	PLACE KACAGANDA
GEOGRAPHIC COORDINATES 49 50 N 73 10 E			MAP REFERENCE C-FILE		
TITLE Coal/mine.					
DATE OF PICTURE		SOURCE			
		[REDACTED]			
CLASSIFICATION R					
CAPTIONED BY WAW			VERIFIED BY [Signature]		
Approved For Release 1999/09/09 : CIA-RDP78-05867A000100220031-1					
FORM NO. SEP 1948 80-53		CAPTION REPORT			

CIA (PHOTO ACCESSION NO.)		LOT NO.		DATE	
104218		509/09		1953	
Approved For Release 1999/09/09 : CIA-RDP78-05867A000100220031-1					
AREA (AMS NO.)		COUNTRY		PROVINCE	
18N/ USSR		S. European RSFSR		KRASNODAR KRAY / NOVOROSSIYSK	
GEOGRAPHIC COORDINATES				MAP REFERENCE	
44 33 N 37 47 E				C-File	
TITLE					
<p>↑ FURNACE department.</p> <p>↑ Novorossiysk Cement Mill.</p>					
25X1C					
DATE OF PICTURE		SOI			
_____		[REDACTED]			
CLASSIFICATION					
R					
CAPTIONED BY			VERIFIED BY		
[REDACTED]			[REDACTED]		
Approved For Release 1999/09/09 : CIA-RDP78-05867A000100220031-1					
FORM NO. 60-53					
SEP 1948					
CAPTION REPORT					

CIA PHOTO ACCESSION NO.	LOT NO.	DATE	
<i>104219</i>		<i>Approved For Release 1999/09/09 : CIA-RDP78-05867A000100220031-1</i>	
AREA (AMS NO.)	COUNTRY	PROVINCE	PLAZA
<i>3N</i>	<i>USSR</i>	<i>KAZAKH SSR</i>	<i>KARAGANDA</i>
GEOGRAPHIC COORDINATES		MAP REFERENCE	
<i>49 50 N 73 10 E</i>		<i>C-File</i>	
TITLE			
<i>25X1C</i>			
DATE OF PICTURE	SOURCE		
<i>—</i>			
CLASSIFICATION			
<i>R</i>			
CAPTIONED BY		VERIFIED BY	
<i>Approved For Release 1999/09/09 : CIA-RDP78-05867A000100220031-1</i>		<i>[Signature]</i>	
FORM NO.	CAPTION REPORT		
SEP 1948 60-53			


CIA (PHOTO ACCESSION NO.) **104280** LOT NO. **092085** DATE **10/20/53** **C**
Approved For Release 1999/09/09 : CIA-RDP78-05867A000100220031-1

AREA (AMS NO.) **17N/USSR/A. EUROPEAN RSFSR** COUNTRY **USSR** PROVINCE **LENINGRAD** PLACE **LENINGRAD**

GEOGRAPHIC COORDINATES **59 53 N 30 15 E** MAP REFERENCE **C FILE**

TITLE **BOTANICAL INSTITUTE.**

25X1C

DATE OF PICTURE **1952** SOURCE OF PICTURE 

CLASSIFICATION **CONFIDENTIAL**

CAPTIONED BY **FPR** VERIFIED BY **(Signature)**
Approved For Release 1999/09/09 : CIA-RDP78-05867A000100220031-1

Approved For Release 1999/09/09 : CIA-RDP78-05867A000100220031-5

CIA (PHOTO ACCESSION NO.) LOT NO. DATE

AREA (AMS/NO.) COUNTRY PROVINCE PLACE
17N/USSR/N.EUROPEAN ROSTER/LENINGRAD (BLK) LENINGRAD

GEOGRAPHIC COORDINATES MAP REFERENCE
59 55 N 30 15 E C FILE

TITLE



25X1C


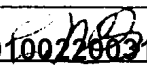
DATE OF PICTURE SOURCE OF PICTURE
1952

CLASSIFICATION
CONFIDENTIAL

CAPTIONED BY VERIFIED BY
Approved For Release 1999/09/09 : CIA-RDP78-05867A000100220031-1



FORM NO. 80-53 SEP 1948
CAPTION REPORT

CIA (PHOTO ACCESSION NO.) 104222		LOT NO. 5337	DATE 15 Nov 53
Approved For Release 1999/09/09 : CIA-RDP78-05867A000100220031-1			
AREA (AMS NO.) 4N	COUNTRY USSR	PROVINCE UKRAINIAN SSR	PLACE KAKHOVKA (NR)
GEOGRAPHIC COORDINATES 46 48N 33 2 E		MAP REFERENCE C FILE	
TITLE ERECTING POWER LINES TO KRIVOCYKOG.			
25X1C			
DATE OF PICTURE 1952	SOURCE OF PICTURE 		
CLASSIFICATION CONFIDENTIAL			
CAPTIONED BY FPP		VERIFIED BY 	
Approved For Release 1999/09/09 : CIA-RDP78-05867A000100220031-1			
FORM NO. 60-53 SEP 1948		CAPTION REPORT	

CIA (PHOTO ACCESSION NO.) 104233		LOT NO. 52087	DATE 2 Nov 57
Approved For Release 1999/09/09 : CIA-RDP78-05867A000100220031-1			
AREA (AMS NO.) 4N	COUNTRY USSR	PROVINCE UKRAINIAN SSR	PLACE KAKHOVKA (NR)
GEOGRAPHIC COORDINATES 46 48N 33 29E		MAP REFERENCE C FILE	
TITLE Aerial ERECTING POWER LINES TO KRIVROY ROG.			
25X1C			
DATE OF PICTURE 1952	SOURCE OF PICTURE 		
CLASSIFICATION CONFIDENTIAL			
CAPTIONED BY FPR		VERIFIED BY 	
Approved For Release 1999/09/09 : CIA-RDP78-05867A000100220031-1			
FORM NO. 60-53 SEP 1948		CAPTION REPORT	

CIA (PHOTO ACCESSION NO.)		LOT NO.	DATE
104224		F-2083	13 NOV 1953
AREA (AMS)		COUNTRY	PLACE
2YN/USSR/N. EUROPEAN R5F5R		MOSCOW OBLAST	MOSCOW
GEOGRAPHIC COORDINATES		MAP REFERENCE	
55 45 N 37 35 E		C FILE	
TITLE			
AIRPORT.			
25X1C			
DATE OF PICTURE	SOURCE OF PICTURE		
1952	[REDACTED]		
CLASSIFICATION			
C			
CAPTIONED BY		VERIFIED BY	
FR		[Signature]	
FORM NO. 1053 Approved For Release 1999/09/09 : CIA-RDP78-05867A000100220031-1			
SEP 1948 CAPTION REPORT			

Approved For Release 1999/09/09 : CIA-RDP78-05867A000100220031-1

CIA (PHOTO ACCESSION NO.) 104805	LOT NO. 2643	DATE 17 Nov 1952	
AREA (AMS NO.) 4N	COUNTRY USSR	PROVINCE UKRAINIAN SSR	PLACE KAKHOVKA (NR)
GEOGRAPHIC COORDINATES 46 48N 33 29E		MAP REFERENCE C FILE	
TITLE SUCTION DREDGING AT KAKHOVKA HYDROELECTRIC PROJECT POWER			
25X1C			
DATE OF PICTURE 1952	SOURCE OF PICTURE 		
CLASSIFICATION CONFIDENTIAL			
CAPTIONED BY EPR		VERIFIED BY 	
Approved For Release 1999/09/09 : CIA-RDP78-05867A000100220031-1			
FORM NO. 60-53 SEP 1948			
CAPTION REPORT			

Approved For Release 1999/09/09 : CIA-RDP78-05867A000100220031-1


CIA (PHOTO ACCESSION NO.)	LOT NO.	DATE
104286		1952

AREA (AMS NO.)	COUNTRY	PROVINCE	PLACE
4N	USSR	UKRAINIAN SSR	KAKHOVKA (NR)

GEOGRAPHIC COORDINATES	MAP REFERENCE
46 45N 33 2.E	C FILE


TITLE
ARKHANGEL SHIP "ONEGA" DREDGING AT KAKHOVKA HYDROELECTRIC PROJECT. POWER

25X1C



DATE OF PICTURE	SOURCE OF PICTURE
1 52	

CLASSIFICATION	VERIFIED BY
CONFIDENTIAL	

Approved For Release 1999/09/09 : CIA-RDP78-05867A000100220031-1

CIA (PHOTO ACCESSION NO.) 104227		LOT NO. F-2083		DATE 1002200351	
Approved For Release 1999/09/09 : CIA-RDP78-05867A000100220031-1					
AREA (AMS NO.) 4N	COUNTRY USSR	PROVINCE UKRAINIAN SSR	PLACE KAKHOVKA (NR)		
GEOGRAPHIC COORDINATES 46 48N 33 29E			MAP REFERENCE C FILE		
TITLE SUCTION DREDGE OPERATING FROM ARMANGEL SHIP "ONEGA" AT KAKHOVKA HYDROELECTRIC PROJECT. POWER					
25X1C					
DATE OF PICTURE 1952	SOURCE OF PICTURE 				
CLASSIFICATION CONFIDENTIAL					
CAPTIONED BY FPR			VERIFIED BY <i>One</i>		
Approved For Release 1999/09/09 : CIA-RDP78-05867A000100220031-1					
FORM NO. 80-53 SEP 1948					
CAPTION REPORT					

CIA (PHOTO ACCESSION NO.)		LOT NO.		DATE	
104878		6-2083		7-10-2003	
Approved For Release 1999/09/09 : CIA-RDP78-05867A000100220031-1					
AREA (AMS NO.)	COUNTRY	PROVINCE	PLACE		
4N	USSR	UKRAINIAN SSR	KAKHOVKA (NR)		
GEOGRAPHIC COORDINATES			MAP REFERENCE		
46 48N 33 29E			C FILE		
TITLE					
SUCTION DREDGING AT KAKHOVKA					
HYDROELECTRIC PROJECT.					
POWER					
25X1C					
DATE OF PICTURE		SOURCE OF PICTURE			
1952		[REDACTED]			
CLASSIFICATION					
CONFIDENTIAL					
CAPTIONED BY			VERIFIED BY		
EPR			[Signature]		
Approved For Release 1999/09/09 : CIA-RDP78-05867A000100220031-1					
FORM NO. 80-53 SEP 1946					
CAPTION REPORT					

CIA (PHOTO ACCESSION NO.)		LOT NO.		DATE	
Approved For Release 1999/09/09 : CIA-RDP78-05867A000100220031-1					
AREA (AMS NO.)	COUNTRY	PROVINCE	PLACE		
NA N	USSR	UKRAINIAN SSR	KAKHOVKA (NR)		
GEOGRAPHIC COORDINATES			MAP REFERENCE		
46 48N 33 29E			C FILE		
TITLE					
ARMHANGEL SHIP "ONEGA" DRESSING AT					
KAKHOVKA HYDROELECTRIC PROJECT.					
POWER					
25X1C					
DATE OF PICTURE		SOURCE OF PICTURE			
1952					
CLASSIFICATION					
CONFIDENTIAL					
CAPTIONED BY			VERIFIED BY		
FPR					
Approved For Release 1999/09/09 : CIA-RDP78-05867A000100220031-1					
FORM NO. 60-53 SEP 1946					
CAPTION REPORT					

CIA PHOTO ACCESSION NO. 1		LOT NO.	DATE	
Approved For Release 1999/09/09 : CIA-RDP78-05867A000100220031-1		5	1953	C
AREA (AMS NO. 1)	COUNTRY	PROVINCE	PLACE	
SG	GOLD COAST		AKROPONG	
GEOGRAPHIC COORDINATES		MAP REFERENCE		
UNABLE TO LOCATE				
TITLE				
HANDICRAFT AT AKROPONG SCHOOL.				
DATE OF PICTURE		SOURCE OF PICTURE		
		Today, no. 53		
[P. 6 - BOTTOM]				
CLASSIFICATION				
R				
CAPTIONED BY		VERIFIED BY		
S. J. ...				
Approved For Release 1999/09/09 : CIA-RDP78-05867A000100220031-1				
FORM NO. 60-53		SEP 1948		
CAPTION REPORT				

CIA PHOTO ACCESSION NO. 1 114231		LOT NO. 1999/09/09 647	DATE 100220031-153
AREA (AMS NO.) 170	COUNTRY BRITISH EAST AFRICA	PROVINCE UGANDA	PLACE RIPON FALLS
GEOGRAPHIC COORDINATES 00:28N 33:10E		MAP REFERENCE C-FILE	
TITLE MODEL OF OWEN FALLS HYDROELECTRIC SCHEME. DAM ACROSS NILE AT LEFT; POWER HOUSE AT RIGHT. PYLON-BORNE CABLES CARRY ELECTRIC POWER FROM POWER HOUSE.			
DATE OF PICTURE		SOURCE OF PICTURE Today, No. 53 [P. 18-19 - TOP]	
CLASSIFICATION R			
CAPTIONED BY Approved For Release 1999/09/09 : CIA-RDP78-05867A000100220031-1		VERIFIED BY	
FORM NO. 60-53 SEP 1948		CAPTION REPORT	

CIA PHOTO ACCESSION NO. 1		LOT NO. 1		DATE	
106238		Approved For Release 1999/09/09 : CIA-RDP78-05867A000100220031-1		SEP 53	
AREA (AMS NO.)	COUNTRY	PROVINCE	FACE	C	
3G	SIERRE LEONE				
GEOGRAPHIC COORDINATES			MAP REFERENCE		
TITLE					
DRAINAGE DITCHES AT RICE FIELDS.					
DATE OF PICTURE		SOURCE OF PICTURE			
		TODAY, No. 53			
CLASSIFICATION					
R [P. 20-CENTER]					
CAPTIONED BY			VERIFIED BY		
E.E.					
Approved For Release 1999/09/09 : CIA-RDP78-05867A000100220031-1					
FORM NO. 60-53 SEP 1948					
CAPTION REPORT					

Approved For Release 1999/09/09 : CIA-RDP78-05867A000100220031-1

CIA PHOTO ACCESSION NO. 1		LOT NO. F		DATE	
AREA (AMS NO.)		COUNTRY		PLACE	
3G		SIERRE LEONE			
GEOGRAPHIC COORDINATES			MAP REFERENCE		
TITLE					
RICE STORED IN STACKS.					
DATE OF PICTURE		SOURCE OF PICTURE			
		TODAY - No 53			
CLASSIFICATION					
R		[P. 20 BOTTOM]			
CAPTIONED BY		VERIFIED BY			
EST					
FORM NO. 60-53 SEP 1948					

Approved For Release 1999/09/09 : CIA-RDP78-05867A000100220031-1

CAPTION REPORT

Approved For Release 1999/09/09 : CIA-RDP78-05867A000100220031-1

CIA PHOTO ACCESSION NO. 1 104237	LOT NO.	DATE SEP '53
--	---------	------------------------

AREA (AMS NO.) WG	COUNTRY SIERRE LEONE	PROVINCE	PLACE ROSINT
-----------------------------	--------------------------------	----------	------------------------

GEOGRAPHIC COORDINATES 08:55N. 12:00W	MAP REFERENCE MAD BRANCH
---	------------------------------------

TITLE PARBOILING RICE. DRYING RICE SPREAD OUT IN BACKGROUND.
--

DATE OF PICTURE	SOURCE OF PICTURE TODAY, No. 3
-----------------	--

CLASSIFICATION E	[P. 21 - TOP]
----------------------------	----------------------

CAPTIONED BY E	VERIFIED BY
--------------------------	-------------

Approved For Release 1999/09/09 : CIA-RDP78-05867A000100220031-1

CIA (PHOTO) ACQUISITION NO. 104235		REF. NO. L-1847		DATE 1953	
APPROVED FOR RELEASE 1999/09/09 : CIA-RDP78-05867A000100220031-1					
AREA (AMS NO.) 36	COUNTRY SIERRE LEONE	PROVINCE	PLACES MARBOLD		
GEOGRAPHIC COORDINATES 08:55N-13:02W		MAP REFERENCE MAP BRANCH			
TITLE RICE MILL.					
DATE OF PICTURE ---		SOURCE OF PICTURE Today, No. 53			
CLASSIFICATION R		[P. 20-21 - BOTTOM]			
CAPTIONED BY		VERIFIED BY			
APPROVED FOR RELEASE 1999/09/09 : CIA-RDP78-05867A000100220031-1					
FORM NO. 60-53 SEP 1948		CAPTION REPORT			

Approved For Release 1999/09/09 : CIA-RDP78-05867A000100220031-1		DATE	1953	C
CIA ID	104236	COUNTRY	SIERRE LEONE	PROVINCE
AREA TAMS NO.	3G	PLACE		
GEOGRAPHIC COORDINATES		MAP REFERENCE:		
TITLE				
TRACTOR-DRIVEN THRESHING MACHINES USED IN				
RICE HARVESTING.				
DATE OF PICTURE		SOURCE OF PICTURE		
		TODAY, No. 53		
(P. 1 - BOTTOM)				
CLASSIFICATION				
R				
CAPTURED BY		VERIFIED BY		
Approved For Release 1999/09/09 : CIA-RDP78-05867A000100220031-1				
FORM NO. 60-53				
SEP 1948				
CAPTION REPORT				

Approved For Release 1999/09/09 : CIA-RDP78-05867A000100220031-1		DATE	1953
104237	COUNTRY	PROVINCE	PLACE
AREA (AWS NO.)	26K	ADEN PROTECTORATE	ADEN (NR)
GEOGRAPHIC COORDINATES		MAP REFERENCE	
12:45N 45:12E		C-FILE	
TITLE			
SKETCH OF NEW OIL REFINERY UNDER CONSTRUCTION SIX MILES WEST OF ADEN.			
DATE OF PICTURE		SOURCE OF PICTURE	
		TODAY - No. 53	
CLASSIFICATION			
R			
CAPTURED BY		VERIFIED BY	
Approved For Release 1999/09/09 : CIA-RDP78-05867A000100220031-1			
FORM NO. 60-53 SEP 1948		CAPTION REPORT	

CIA PHOTO ACCESSION NO. 1 102238		LOT NO.	DATE
Approved For Release 1999/09/09 : CIA-RDP78-05867A000100220031-1			9 Nov 53
AREA (AMS NO.)	COUNTRY	PROVINCE	PLAQUE
27 N	USSR/N. EUROPEAN	RSFSR/MOSCOW	BLAST/MOSCOW
GEOGRAPHIC COORDINATES		MAP REFERENCE	
55 45 N 37 35 E		C-FILE	
TITLE			
PERVAYA MESHCHANSKAYA STREET.			
DATE OF PICTURE		SOURCE OF PICTURE	
---		NEW TIMES, No. 51, 1952	
[INSIDE COVER, #1]			
CLASSIFICATION			
RESTRICTED			
CAPTIONED BY		VERIFIED BY	
Approved For Release 1999/09/09 : CIA-RDP78-05867A000100220031-1		<i>[Signature]</i>	
FORM NO. 60-53 SEP 1948		CAPTION REPORT	


CIA PHOTO ACCESSION NO. 1 104299		LOT NO. 2003	DATE 1952
Approved For Release 1999/09/09 : CIA-RDP78-05867A000100220031-4 3			
AREA (AMS NO.) 5N	COUNTRY USSR	PROVINCE BELORUSSIAN SSR	PLACE MINSK
GEOGRAPHIC COORDINATES 53 50 N 27 35 E		MAP REFERENCE C-FILE	
TITLE STALIN AVENUE.			
DATE OF PICTURE —		SOURCE OF PICTURE NEW TIMES, No. 51, 1952	
[INSIDE COVER, #2]			
CLASSIFICATION RESTRICTED			
CAPTIONED BY Approved For Release 1999/09/09 : CIA-RDP78-05867A000100220031-4 3		VERIFIED BY [Signature]	
FORM NO. 60-53 SEP 1948		CAPTION REPORT	

CIA PHOTO ACCESSION NO. 1 Approved For Release 1999/09/09 : CIA-RDP78-05867A000100220031-1		LOT NO. 104240	DATE 2-20-53
AREA (AMS NO.) 17 N	COUNTRY USSR/N. EUROPEAN RSFSR/LENINGRAD OBLAST/LENINGRAD	PROVINCE	PLACE
GEOGRAPHIC COORDINATES 59 55 N 30 15 E		MAP REFERENCE 2-FILE	
TITLE VICTORY PARK. NEW APARTMENT BUILDINGS. [HOUSES.]			
DATE OF PICTURE	SOURCE OF PICTURE NEW TIMES, No. 41, 1952 [INSIDE COVER # 3]		
CLASSIFICATION RESTRICTED			
CAPTIONED BY Approved For Release 1999/09/09 : CIA-RDP78-05867A000100220031-1		VERIFIED BY	
FORM NO. SEP 1948 60-53		CAPTION REPORT	


CIA PHOTO ACCESSION NO. 1 Approved For Release 1999/09/09 : CIA-RDP78-05867A000100220031-3		LOT NO.	DATE
AREA (AMS NO. 1) 660M	COUNTRY RUMANIA	PROVINCE BUCEGI	PLACE BUCHAREST
GEOGRAPHIC COORDINATES 44 25 N 26 06 E		MAP REFERENCE C-FILE	
TITLE PARHON UNIVERSITY.			
DATE OF PICTURE		SOURCE OF PICTURE NEW TIMES, No. 52, 1952 #1 [INSIDE COVER, TOP RIGHT]	
CLASSIFICATION RESTRICTED			
CAPTIONED BY Approved For Release 1999/09/09 : CIA-RDP78-05867A000100220031-3		VERIFIED BY	
FORM NO. 60-53 SEP 1948		CAPTION REPORT	

CIA PHOTO ACCESSION NO. 1 Approved For Release 1999/09/09 : CIA-RDP78-05867A000100220001-53 102242		LOT NO. 2-2083	DATE 2001.53
AREA (AMS NO.) 660M	COUNTRY RUMANIA	PROVINCE BUCEGI	PLACE BUCHAREST
GEOGRAPHIC COORDINATES 44 25 N 26 06 E		MAP REFERENCE C-FILE	
TITLE MEETING OF WORKERS, [OF] "GRIVITA ROSIE" RAILROAD COMPLEX. ↓			
DATE OF PICTURE —	SOURCE OF PICTURE NEW TIMES, No. 52, 1952 [INSIDE COVER, #2, CENTER RIGHT]		
CLASSIFICATION RESTRICTED			
CAPTIONED BY Approved For Release 1999/09/09 : CIA-RDP78-05867A000100220001-53		VERIFIED BY [Signature]	
FORM NO. 60-53 SEP 1948		CAPTION REPORT	

CIA (PHOTO ACCESSION NO.)		LOT NO.		DATE	
Approved For Release 1999/09/09 : CIA-RDP78-05867A000100220031-1		F-778		2 Nov '53	
AREA (AMS NO.)	COUNTRY	PROVINCE	SPACE		
76K	KUWAIT			KUWAIT	
GEOGRAPHIC COORDINATES			MAP REFERENCE		
29:22N 47:58E			① - FILE		
TITLE					
ENTRANCE TO HARBOR SURF.					
25X1C					
DATE OF PICTURE		SOURCE OF PICTURE			
Nov. 1952		[REDACTED]			
CLASSIFICATION					
R					
CAPTIONED BY			VERIFIED BY		
[Signature]					
Approved For Release 1999/09/09 : CIA-RDP78-05867A000100220031-1					
FORM NO. 60-88 SEP 1948					
CAPTION REPORT					

CIA (PHOTO ACCESSION NO.)		LOT NO.	DATE
Approved For Release 1999/09/09 : CIA-RDP78-05867A000100220031-1		A000100220031-1	1953 C
AREA (AMS NO.)	COUNTRY	PROVINCE	PLACE
761K	KUWAIT		KUWAIT
GEOGRAPHIC COORDINATES		MAP REFERENCE	
29:22N 47:58E		C-FILE	
TITLE			
REPAIRING AND DRY DOCKING IN HARBOR AREA.			
25X1C			
DATE OF PICTURE	SOURCE OF PICTURE		
Nov. 1952			
CLASSIFICATION			
B			
CAPTIONED BY		VERIFIED BY	
Ref.			
Approved For Release 1999/09/09 : CIA-RDP78-05867A000100220031-1			
FORM NO. 89-89 SEP 1948			
CAPTION REPORT			

CIA (PHOTO ACCESSION NO.) 114240		LOT NO. 114240		DATE 27 Jun '53	
Approved For Release 1999/09/09 : CIA-RDP78-05867A000100220031-1		AREA (AMS NO.) 76K		COUNTRY KUWAIT	
GEOGRAPHIC COORDINATES 29:02N 48:10E		PROVINCE		PLACE MENA AL AHMADI	
TITLE PORT. KUWAIT OIL COMPANY TANK FARM IN BACKGROUND. DIRECTION N.		MAP REFERENCE C-FILE			
DATE OF PICTURE Nov. 1952		SOURCE OF PICTURE [REDACTED]			
CLASSIFICATION R		25X1C			
CAPTIONED BY [REDACTED]		VERIFIED BY			
Approved For Release 1999/09/09 : CIA-RDP78-05867A000100220031-1					
FORM NO. 60-55 SEP 1948		CAPTION REPORT			

CIA (PHOTO) <i>Approved For Release 1999/09/09 : CIA-RDP78-05867A000100220031-1</i> LOT NO. 104247		DATE Nov 2, 1953
AREA (ANS NO.) 76K	COUNTRY KUWAIT	PROVINCE MENA AL AHMADI
GEOGRAPHIC COORDINATES 29:02N 48:10E		MAP REFERENCE TIMES GAZ
TITLE HAND-OVER-HAND LABOR CONSTRUCTING THREE-STORY BUILD- ING.		
CLASSIFICATION 25X1C		
DATE OF PICTURE Nov. 1952	SOURCE OF PICTURE 	
CAPTURED BY <i>[Signature]</i>		VERIFIED BY
<i>Approved For Release 1999/09/09 : CIA-RDP78-05867A000100220031-1</i>		
FORM NO. 60-88 SEP 1949		


CAPTION REPORT

CIA (PHOTO SESSION NO.) Approved For Release 1999/09/09 : CIA-RDP78-05867A000100220031-1 104250		LOT NO. 20	DATE July 53
AREA (AMS NO.) 76K	COUNTRY KUWAIT	PROVINCE Bay of MURBATTA	
GEOGRAPHIC COORDINATES 28:37N 48:22E		MAP REFERENCE MAP BRANCH	
TITLE From Bow of "AMINOIL," AT DOCK. DIRECTION W.			
[Empty Row]			
[Empty Row]			
[Empty Row]			
[Empty Row]			
[Empty Row]			
[Empty Row]			
DATE OF PICTURE Nov. 1952		SOURCE OF PICTURE 25X1C [Redacted]	
CLASSIFICATION R			
CAPTIONED BY Approved For Release 1999/09/09 : CIA-RDP78-05867A000100220031-1		VERIFIED BY	
FORM NO. 60-53 SEP 1948			
CAPTION REPORT			

CIA (PHOTO ACCESSION NO.) 104252		LOT NO. 1999/09/09	DATE 10/22/1953
Approved For Release 1999/09/09 : CIA-RDP78-05867A000100220031-1		GIA-RDP78-05867A000100220031-1	
AREA (AMS NO.) 76K	COUNTRY KUWAIT	PROVINCE BOY OF MUFATTA	
GEOGRAPHIC COORDINATES 28:37N 48:22E		MAP REFERENCE MAP BRANCH	
TITLE FROM BOY OF "AMINOIL" CRANE OF 25 TON CAPACITY			
DIRECTION WEST.			
25X1C			
DATE OF PICTURE Nov. 1952	SOURCE OF PICTURE [REDACTED]		
CLASSIFICATION R			
CAPTIONED BY Approved For Release 1999/09/09 : CIA-RDP78-05867A000100220031-1		VERIFIED BY	
FORM NO. 60-53 SEP 1948			
CAPTION REPORT			

CIA (PHOTO) Approved For Release 1999/09/09 : CIA-RDP78-05867A000100220031-1		LOT NO.	DATE
104253			2 Nov 1953
AREA (AMS NO.)	COUNTRY	PROVINCE	
76 K	KUWAIT	RA'S AL MAFSI	
GEOGRAPHIC COORDINATES		MAP REFERENCE	
28:24N 48:33E		MAP BRANCH	
TITLE			
REPAIRING BOTTOM OF FORMER LANDING CRAFT.			
DATE OF PICTURE		SOURCE OF PICTURE	
Nov-1952		[REDACTED]	
CLASSIFICATION			
R			
CAPTIONED BY		VERIFIED BY	
[REDACTED]		[REDACTED]	
FORM NO. 60-53 SEP 1948			
CAPTION REPORT			

CIA (PHOTO ACCESSION NO.) 104234		LOT NO.	DATE July '53
Approved For Release 1999/09/09 : CIA-RDP78-05867A000100220031-1			
AREA (AMS NO.) 76K	COUNTRY KUWAIT	PROVINCE	RAIS AL KAFI
GEOGRAPHIC COORDINATES 28:24N 48:33E		MAP REFERENCE MAP BRANCH	
TITLE UNLOADING BULLDOZER FROM BOAT			
DATE OF PICTURE Nov. 1952		SOURCE OF PICTURE [REDACTED]	
CLASSIFICATION R			
CAPTIONED BY		VERIFIED BY	
Approved For Release 1999/09/09 : CIA-RDP78-05867A000100220031-1			
FORM NO. 60-53 SEP 1948			
CAPTION REPORT			

CIA (PHOTO) ACCESSION NO. 1 104253		LOT NO.	DATE Nov. 1952
Approved For Release 1999/09/09 : CIA-RDP78-05867A000100220031-1		COUNTRY KUWAIT	PROVINCE RA'IS AL KAFSI
AREA (AMS NO.) 76K.	GEOGRAPHIC COORDINATES 28:24N 48:33E		MAP REFERENCE MAP BRANCH
TITLE 30 TON 6X6 KENNORTH FLAT-BED TRUCK, WITH SAND TIRES, USED ON BEACH. ROAD, IMPASSABLE IN WET WEATHER FOR WHEELED VEHICLES, GOES TO KUWAIT.			
25X1C			
DATE OF PICTURE Nov. 1952	SOURCE OF PICTURE 		
CLASSIFICATION R			
CAPTIONED BY Approved For Release 1999/09/09 : CIA-RDP78-05867A000100220031-1		VERIFIED BY	
CAPTION REPORT			
FORM NO. 60-53 SEP 1948			

CIA (PHOTO) Approved For Release 1999/09/09 : CIA-RDP78-05867A000100220031-1		LOT NO.	DATE
104256			27 July 1953
AREA (AMS NO.)	COUNTRY	PROVINCE	
26K	KUWAIT	BAY OF MURATTA	
GEOGRAPHIC COORDINATES		MAP REFERENCE	
28:37N'48:22E		MAP BRANCH	
TITLE			
AN OIL WELL DRINKING CAMP, 1/4 MILE UP BAY FROM DOCK.			
DATE OF PICTURE		SOURCE OF PICTURE	
July 1952		[REDACTED]	
CLASSIFICATION			
R			
CAPTIONED BY		VERIFIED BY	
S. S.			
Approved For Release 1999/09/09 : CIA-RDP78-05867A000100220031-1			
FORM NO. 60-53 SEP 1948			
CAPTION REPORT			

C

25X1C

CIA (PHOTO ACQUISITION NO.)		LOT NO.		DATE	
104257		203		7 1953	
AREA (AMS NO.)		COUNTRY		PROVINCE	
76K		KUWAIT		BAY OF MUFATTA	
GEOGRAPHIC COORDINATES		MAP REFERENCE			
28:37N 48:22E		MAP BRANCH			
TITLE					
AMINOIL OIL WELL DRILLING CAMP 4 MILE UP					
BAY FROM DOCK.					
DATE OF PICTURE		SOURCE OF PICTURE			
Nov. 1952		[REDACTED]			
CLASSIFICATION					
R					
CAPTIONED BY			VERIFIED BY		
Approved For Release 1999/09/09 : CIA-RDP78-05867A000100220031-1					
FORM NO. 60-53 SEP 1948					
CAPTION REPORT					

Approved For Release 1999/09/09 : CIA-RDP78-05867A000100220031-1

CAPTION REPORT

CIA PHOTO ACCESSION NO. 1 104239		LOT NO.	DATE 27 Jul 1953
Approved For Release 1999/09/09 : CIA-RDP78-05867A000100220031-1		PROVINCE	
AREA (AMS NO.) 76K	COUNTRY KUWAIT	MAP REFERENCE	
GEOGRAPHIC COORDINATES			
TITLE HEAVY EQUIPMENT BREAKING THROUGH MARSHY CRUST 6 TO 14 INCHES THICK, IN SOUTHEAST SECTION OF NEUTRAL ZONE.			
25X1C			
DATE OF PICTURE Nov. 1952	SOURCE OF PICTURE [REDACTED]		
CLASSIFICATION E			
CAPTIONED BY [REDACTED]		VERIFIED BY	
Approved For Release 1999/09/09 : CIA-RDP78-05867A000100220031-1			
CAPTION REPORT			
FORM NO. 60-53 SEP 1948			

CIA (PHOTO ACCESSION NO.) 104260		LOT NO.	DATE 2 July 1953
Approved For Release 1999/09/09 : CIA-RDP78-05867A000100220031-1			
AREA (AMS NO.) 76K	COUNTRY KUWAIT	PROVINCE	KHAWR AL A'INA
GEOGRAPHIC COORDINATES 28:38N 48:28E		MAP REFERENCE MAP BRANCH	
TITLE SHORE AREA OF NORTHERN SIDE OF BAY. BOAT			
DATE OF PICTURE July 1952		SOURCE OF PICTURE 25X1C	
CLASSIFICATION R			
CAPTIONED BY E.F.		VERIFIED BY	
Approved For Release 1999/09/09 : CIA-RDP78-05867A000100220031-1			
FORM NO. 60-53 SEP 1948		CAPTION REPORT	

CIA (PHOTO) Approved For Release 1999/09/09 : CIA-RDP78-05867A000100220031-1		LOT NO.	DATE
AREA (AMS NO.)	COUNTRY	PROVINCE	PLACE
104261	KUWAIT		Bay of MUFATTA
76K			
GEOGRAPHIC COORDINATES		MAP REFERENCE	
28:37N 48:22E		MAP BRANCH	
TITLE			
JETTY IN BACKGROUND. DEEP WATER CHANNEL INDICATED BY DARK STREAK.			
DATE OF PICTURE		SOURCE OF PICTURE	
Nov. 1962		[REDACTED]	
CLASSIFICATION			
P			
CAPTION		VERIFIED BY	
Approved For Release 1999/09/09 : CIA-RDP78-05867A000100220031-1			
FORM NO. 60-53 SEP 1948			
CAPTION REPORT			

CIA PHOTO		Approved For Release 1999/09/09 : CIA-RDP78-05867A000100220031-1		DATE	7 Jun 1953	C
104262		LOT NO.				
AREA (AMS NO.)	76 K	COUNTRY	KUWAIT	PROVINCE		
GEOGRAPHIC COORDINATES			MAP REFERENCE			
TITLE TYPICAL ARAB DESERT CAMP						
DATE OF PICTURE		SOURCE OF PICTURE				
7 Jun 1953		[REDACTED]				
CLASSIFICATION						
[REDACTED]						
CAPTIONED BY				VERIFIED BY		
Approved For Release 1999/09/09 : CIA-RDP78-05867A000100220031-1						
FORM NO. 60-53 SEP 1948						
CAPTION REPORT						

CIA (PHOTO) Approved For Release 1999/09/09 : CIA-RDP78-05867A000100220031-1		LOT NO.	DATE
104263			July 1953
AREA (AMS NO.)	COUNTRY	PROVINCE	
76K	KUWAIT		
GEOGRAPHIC COORDINATES		MAP REFERENCE	
TITLE			
LCT BEACHED AND DRY DOCKED BY COFFER DAM METHOD.			
DATE OF PICTURE		SOURCE OF PICTURE	
Nov. 1952		25X1C	
CLASSIFICATION			
1C			
CAPTIONED BY		VERIFIED BY	
606			
Approved For Release 1999/09/09 : CIA-RDP78-05867A000100220031-1			
FORM NO. 60-53 SEP 1948			
CAPTION REPORT			

CIA PHOTO		Approved For Release 1999/09/09 : CIA-RDP78-05867A000100220031-1		DATE	2 Nov. 53	C
AREA (AMS NO.)	104264	COUNTRY	KUWAIT	PROVINCE	BAY OF MUFATTA	
GEOGRAPHIC COORDINATES		28:37N 48:22E		MAP REFERENCE		
TITLE		MINOIL SALT WATER PUMPING STATION, EVAPORATING PLANT AND ICE-MAKING PLANT, 1/2 MILE UP BAY FROM DOCK				
EVAPORATORS' WATER CAPACITY:		300 GALS. P.H.; ICE CAPACITY				
30 25 LB CAKES PER 24 HOURS.		800 BARREL STORAGE CAPACITY				
800 STORAGE TANK, 800 BARREL CAPACITY.		25X10				
DATE OF PICTURE	Nov. 1952		SOURCE OF PICTURE			
CLASSIFICATION		R				
CAPTION		Approved For Release 1999/09/09 : CIA-RDP78-05867A000100220031-1				
FORM NO. 60-53 SEP 1948		CAPTION REPORT				

CIA (PHOTO AREA (AMS NO.))		DATE	
104265		E 22 17	
AREA (AMS NO.)		COUNTRY	PROVINCE
4 N		USSR	UKRAINIAN SSR
GEOGRAPHIC COORDINATES		PLACE	
46 48 N 33 29 E		KAKHOVKA	
TITLE		MAP REFERENCE	
HYDROELECTRIC POWER PLANT		C-FILE	
POURING CONCRETE IN LOCK.			
STATION UNDER CONSTRUCTION.			
DATE OF PICTURE		SOURCE OF PICTURE	
		SOVIET WEEKLY 8 OCTOBER 1953	
[P. 1, TOP RIGHT]			
CLASSIFICATION		VERIFIED BY	
RESTRICTED		[Signature]	
CAPTION		Approved For Release 1999/09/09 : CIA-RDP78-05867A000100220031-1	
FORM NO. 60-53 SEP 1948		CAPTION REPORT	

CIA PHOTO Approved For Release 1999/09/09 : CIA-RDP78-05867A000100220031-1		DATE	10/22/53
AREA (AMS NO.)	COUNTRY	PROVINCE	PLACE
104266	USSR	N. EUROPEAN RSFSR	RYAZAN OBLAST
GEOGRAPHIC COORDINATES		MAP REFERENCE	
TITLE			
✓ HYDROELECTRIC POWER PLANT STATION ON OKA RIVER.			
COLLECTIVE FARM			
DATE OF PICTURE		SOURCE OF PICTURE	
—		SOVIET WEEKLY, 8 OCTOBER 1953	
[P. 6, TOP RIGHT]			
CLASSIFICATION			
RESTRICTED			
CAPTIONED BY		VERIFIED BY	
Approved For Release 1999/09/09 : CIA-RDP78-05867A000100220031-1		[Signature]	
FORM NO. 60-53 SEP 1948			
CAPTION REPORT			

Approved For Release 1999/09/09 : CIA-RDP78-05867A000100220031-1		DATE	10 Nov 53
LOT NO	104267	COUNTRY	USSR / N. EUROPEAN RSFSR / RYAZAN OBLAST
AREA IAMS NO. 1	37N	PROVINCE	RYAZAN OBLAST
GEOGRAPHIC COORDINATES		MAP REFERENCE	
TITLE			
RASSYPUKHINSKY HYDROELECTRIC POWER PLANT. GENERATOR HALL. STATION			
DATE OF PICTURE		SOURCE OF PICTURE	
—		SOVIET WEEKLY, 8 OCTOBER 1953	
[P. 6, BOTTOM LEFT]			
CLASSIFICATION			
RESTRICTED			
CAPTION		VERIFIED BY	
Approved For Release 1999/09/09 : CIA-RDP78-05867A000100220031-1		[Signature]	
FORM NO. 60-53 SEP 1948			
CAPTION REPORT			

Approved For Release 1999/09/09 : CIA-RDP78-05867A000100220031-1		DATE	100220031-1
CIA PHOTO	104268	E-2277	
AREA (AMS NO.)	COUNTRY	PROVINCE	PLACE
37N	USSR/N. EUROPEAN	RSFSR/RYZAN	OBLAST
GEOGRAPHIC COORDINATES		MAP REFERENCE	
TITLE			
ELECTRICIANS AT RASSYPUKHINSKY HYDROELECTRIC			
STATION POWER PLANT.			
DATE OF PICTURE		SOURCE OF PICTURE	
		SOVIET WEEKLY, 8 OCTOBER 1953	
[P. 6, BOTTOM RIGHT]			
CLASSIFICATION			
RESTRICTED			
CAPTION		VERIFIED BY	
Approved For Release 1999/09/09 : CIA-RDP78-05867A000100220031-1		[Signature]	
FORM NO. 60-53 SEP 1948			
CAPTION REPORT			

Approved For Release 1999/09/09 : CIA-RDP78-05867A000100220031-1

CIA PHOTO PROCESSING NO. 104270		DATE 17 5 53	
AREA (AMS NO.) 52L	COUNTRY INDOCHINA	PROVINCE TONKING	PLACE HAIPHONG
GEOGRAPHIC COORDINATES 20-52 N 106-41 E		MAP REFERENCE CF	
TITLE DESCOURS AND CABAUD (IMPORTING COMPANY - METALLURGICAL PRODUCTS), 84 PAUL-BERT STREET.			
DATE OF PICTURE —		SOURCE OF PICTURE (P. XVI -TOP) LA REVUE FRANCAISE, No. 207, 1952 Supplement 20-34 (Haiphong)	
CLASSIFICATION		VERIFIED BY	
CAPTIONED BY RS			
FORM NO. 60-53		CAPTION REPORT	

Approved For Release 1999/09/09 : CIA-RDP78-05867A000100220031-1

Approved For Release 1999/09/09 : CIA-RDP78-05867A000100220031-1 1953

CIA PHOTO NUMBER 104271		DATE 10-13-53	
AREA (AMS NO.) 52L	COUNTRY INDOCHINA	PROVINCE TONKING	PLACE HAIPHONG
GEOGRAPHIC COORDINATES 20-52 N 106-41		MAP REFERENCE CF	
TITLE SHIPPING COMPANY (COMPAGNIE DES CHARGEURS REUNIS)			
DATE OF PICTURE -		SOURCE OF PICTURE LA REVUE FRANCAISE, NO. 207, 1952 Supplement no. 34 (Haiphong)	
CLASSIFICATION Secret		VERIFIED BY	
CAPTION BF		Approved For Release 1999/09/09 : CIA-RDP78-05867A000100220031-1	
FORM NO. 60-53 SEP 1948			
CAPTION REPORT			

CIA IPHOTO		Approved For Release 1999/09/09 : CIA-RDP78-05867A000100220031-1 953		DATE
104272		193632		1952
AREA (AMS NO.)	COUNTRY	PROVINCE	PLACE	
32L	INDOCHINA	COCHINCHINE	SAIGON	
GEOGRAPHIC COORDINATES		MAP REFERENCE		
10-47 N 106-42 E		CE		
TITLE				
COURTINAT IMPORT-EXPORT COMPANY - 86-96				
CATINAT STREET				
(P-154 - Bottom)				
DATE OF PICTURE	SOURCE OF PICTURE			
—	LA REVUE FRANCAISE, no. 209-1952			
CLASSIFICATION				
CAPTION		VERIFIED BY		
Approved For Release 1999/09/09 : CIA-RDP78-05867A000100220031-1				
FORM NO. 60-53 SEP 1948				
CAPTION REPORT				

CIA IPHOTO APPROVAL NO. 104274		LOT NO. 53854	DATE 7/20/52	REF ID: A000100220031-4 5 3
AREA (AMS NO.) 2L	COUNTRY INDOCHINA	PROVINCE	PLACE	
GEOGRAPHIC COORDINATES		MAP REFERENCE		
TITLE THAI WOMEN.				
DATE OF PICTURE -		SOURCE OF PICTURE P. 32 top LA REVUE FRANCAISE, NO. 207, 1952		
CLASSIFICATION				
CAPTIONED BY [Signature]		VERIFIED BY [Signature]		
Approved For Release 1999/09/09 : CIA-RDP78-05867A000100220031-4				
FORM NO. 60-53 SEP 1948		CAPTION REPORT		

Approved For Release 1999/09/09 : CIA-RDP78-05867A000100220031-4 5-3

CIA PHOTO	ACCESSION NO. 104278	LOT NO. D-73037	DATE
AREA (AMS NO.) 52L	COUNTRY INDOCHINA	PROVINCE TONKING	PLACE MON CAY (HAI NINH)
GEOGRAPHIC COORDINATES 21-32 N 107-38 E		MAP REFERENCE CF	
TITLE BRIDGE ACROSS KA LONG O (PEI LUN) RIVER, RIGHT TUNG-HSING, KWANGTUNG, CHINA, IN BACKGROUND.			
DATE OF PICTURE —	SOURCE OF PICTURE LA REVUE FRANCAISE, NO. 207, 1952		
CLASSIFICATION Secret			
CAPTIONED BY Approved For Release 1999/09/09 : CIA-RDP78-05867A000100220031-4		VERIFIED BY	
FORM NO. 60-53 SEP 1948		CAPTION REPORT	

Approved For Release 1999/09/09 : CIA-RDP78-05867A000100220031-1953

CIA PHOTO	ACCESSION NO. 114270	LOT NO. 2036	DATE 1953
AREA (AMS NO.) 52L	COUNTRY INDOCHINA	PROVINCE TONKING	PLACE MUONG MUA (MAI-SON)
GEOGRAPHIC COORDINATES 21-13 N 103-58 E		MAP REFERENCE NIS	
TITLE			
DATE OF PICTURE —		SOURCE OF PICTURE (2nd from bottom p. 38) LA REVUE FRANCAISE, NO. 207, 1952	
CLASSIFICATION <i>Secret</i>		Supplement no. 39 (Hanoi)	
CAPTIONED BY <i>[Signature]</i>		VERIFIED BY <i>[Signature]</i>	
Approved For Release 1999/09/09 : CIA-RDP78-05867A000100220031-1			
FORM NO. 60-53 SEP 1948		CAPTION REPORT	

CIA PHOTO NO. 104277		LOT NO. D-1363A		DATE 10/25/53	
AREA (AMS NO.) 981L	COUNTRY CHINA	PROVINCE KWANGTUNG	PLACE TUNG-HSING (TONG-HING)		
GEOGRAPHIC COORDINATES 21-33 N 107-58 E		MAP REFERENCE MAP 13RANCH (BGN)			
TITLE PORT ON PEI-LUN HO PEI-LUN HO (RIVER), INDOCHINESE FRONTIER.					
(P. 61 - TOP)					
DATE OF PICTURE —	SOURCE OF PICTURE LA REVUE FRANCAISE, NO. 207, 1952				
CLASSIFICATION Secret	VERIFIED BY				
CAPTION Approved For Release 1999/09/09 : CIA-RDP78-05867A000100220031-1					
CAPTION REPORT					

CIA (PHOTO REFERENCE)		DATE	
Approved For Release 1999/09/09 : CIA-RDP78-05867A000100220031-1		11/5-3	
AREA (AMS NO.)	COUNTRY	PROVINCE	PLACE
104278	INDOCHINA	TONKING	HAIPHONG
GEOGRAPHIC COORDINATES		MAP REFERENCE	
20-52 N 106-41 E		CF	
TITLE			
(CEMENT PLANT) SOCIETE DES CEMENTS PORTLAND ARTIFICIELS D'INDOCHINE.			
DATE OF PICTURE		SOURCE OF PICTURE	
—		(P. III) LA REVUE FRANCAISE, NO. 207, 1952 Supplement 20.34 (Haiphong)	
CLASSIFICATION		VERIFIED BY	
Lists Approved For Release 1999/09/09 : CIA-RDP78-05867A000100220031-1		BF	
FORM NO. 60-53 SEP 1948			
CAPTION REPORT			

... AUTO ACCESSION NO. 1

104279

LOT NO.

DATE

AREA

Approved For Release 1999/09/09 : CIA-RDP78-05867A000100220031-1

USSR

PROVINCE

A000100220031-1

Nov. 1953

GEOGRAPHIC COORDINATES

43:12 N 76:57 E

MAP REFERENCE

PLACE

ALMA ATA

TITLE

CONSERVATORY ON STALIN PROSPECT.

C-FILE

25X1C

DATE OF PICTURE



CLASSIFICATION

SECRET

CAPTIONED BY

SNOW


VERIFIED BY

FORM NO. SEP-1946

Approved For Release 1999/09/09 : CIA-RDP78-05867A000100220031-1

CAPTION REPORT

CIA (PHOTO) REFERENCE NO. 104200		LOT NO. 104200		DATE 1952	
APPROVED FOR RELEASE 1999/09/09 : CIA-RDP78-05867A000100220031-1		AREA (AMS NO.) 28N/USSR/S		COUNTRY EUROPEAN RS	
PROVINCE FSR/STALINGRAD		PLACE BLAST/STALINGRAD			
GEOGRAPHIC COORDINATES 48:45 N 44:25 E		MAP REFERENCE C-FILE			
TITLE SCHOOL. PHYSICAL EDUCATION.					
25X1C					
DATE OF PICTURE		[REDACTED]			
CLASSIFICATION SECRET					
CAPTIONED BY		VERIFIED BY			
APPROVED FOR RELEASE 1999/09/09 : CIA-RDP78-05867A000100220031-1					
FORM NO. 60-53 SEP 1948		CAPTION REPORT			

CIA (PHOTO ACCESSION NO.) 100280	LOT NO. 1999/09/09 - CIA-RDP78-05867A000100220031-1	DATE 3 Nov - 1953
AREA (AWS NO.) 31 N	COUNTRY USSR	PROVINCE GEORGIAN SSR
		PLACE BATUMI
GEOGRAPHIC COORDINATES 41:38 N 41:38 N		MAP REFERENCE C-FILE
TITLE CULTURE PARK.		
25X1C		
DATE OF PICTURE _____		
CLASSIFICATION SECRET		
CAPTIONED BY GND	VERIFIED BY	
Approved For Release 1999/09/09 : CIA-RDP78-05867A000100220031-1		
FORM NO. 60-53 SEP 1948	CAPTION REPORT	

CIA (PHOTO ACCESSION NO.) 104289		LOT NO. E	DATE 1958
Approved For Release 1999/09/09 : CIA-RDP78-05867A000100220031-1			
AREA (AMS NO.) N	COUNTRY USSR	PROVINCE	PLACE U
GEOGRAPHIC COORDINATES		MAP REFERENCE	
TITLE S. S. VOLOCHAEVSK AT ROSTOCK, GERMANY.			
25X1C			
DATE OF PICTURE	SOURCE		
	[REDACTED]		
CLASSIFICATION SECRET			
CAPTIONED BY [Signature]		VERIFIED BY	
Approved For Release 1999/09/09 : CIA-RDP78-05867A000100220031-1			
FORM NO. 60-83 SEP 1948		CAPTION REPORT	

Approved For Release 1999/09/09 : CIA-RDP78-05867A000100220031-1

CIA (PHOTO ACCESSION NO.) 104284 LOT NO. DATE 10/11/1983

AREA (AMS NO.) 31N COUNTRY USSR PROVINCE GEORGIAN SSR PLACE BATUMI

GEOGRAPHIC COORDINATES 41:38N 41:38E MAP REFERENCE C-FILE

TITLE YOUNG PIONEERS HOUSE.

25X1C

DATE OF PICTURE [REDACTED] CLASSIFICATION SECRET

CAPTIONED BY [REDACTED] VERIFIED BY [REDACTED] Approved For Release 1999/09/09 : CIA-RDP78-05867A000100220031-1

CIA (PHOTO ACCESSION NO.) Approved for Release 1999/09/09 : CIA-RDP78-05867A000100220031-4 - 1953		LOT NO.	DATE
AREA (AMS NO.) 17N/USSR/N. EUROPEAN RSFSR	COUNTRY	PROVINCE	PLACE
GEOGRAPHIC COORDINATES 59:55 N 30:15 E		MAP REFERENCE C-FILE	
TITLE CENTRAL PARK FOR CULTURE OF CHILDREN.			
<i>Cancelled. See 112348</i>			
25X1C			
DATE OF PICTURE			
CLASSIFICATION SECRET			
CAPTIONED BY Approved for Release 1999/09/09 : CIA-RDP78-05867A000100220031-4		VERIFIED BY	
FORM NO. 60-53 SEP 1948			
CAPTION REPORT			

CIA (PHOTO ACCESSION NO.) 109206		LOT NO. E-1102A	DATE 9 NOVEMBER 1953
Approved For Release 1999/09/09 : CIA-RDP78-05867A000100220031-1			
AREA (AMS NO.) 27N USSR	COUNTRY N. EUROPEAN RSFSR	PROVINCE MOSCOW OBLAST	PLACE MOSCOW
GEOGRAPHIC COORDINATES 55:45 N 37:35 E		MAP REFERENCE C-FILE	
TITLE CENTRAL HOUSE OF YOUNG PIONEERS.			
25X1C			
DATE OF PICTURE -----	SOURCE [REDACTED]		
CLASSIFICATION SECRET			
CAPTIONED BY MM		VERIFIED BY	
Approved For Release 1999/09/09 : CIA-RDP78-05867A000100220031-1			
FORM NO. 80-53 SEP 1948		CAPTION REPORT	

CIA (PHOTO ACCESSION NO.)		LOT NO.		DATE	
Approved For Release 1999/09/09 : CIA-RDP78-05867A000100220031-1		1962		NOVEMBER 1953	
AREA (AMS NO.)	COUNTRY	PROVINCE	PLACE		
27N USSR	N. EUROPEAN RSFSR	MOSCOW OBLAST	MOSCOW		
GEOGRAPHIC COORDINATES			MAP REFERENCE		
55:45 N 37:35 E			C-FILE		
TITLE					
YOUNG PIONEERS PRACTICING SEMAPHORE.					
25X1C					
DATE OF PICTURE		SOURCE			
-----		[REDACTED]			
CLASSIFICATION					
SECRET					
CAPTIONED BY			VERIFIED BY		
MOM					
Approved For Release 1999/09/09 : CIA-RDP78-05867A000100220031-1					
FORM NO. 89 SEP 1946 60-53					
CAPTION REPORT					

Approved For Release 1999/09/09 : CIA-RDP78-05867A000100220031-1

CIA (PHOTO ACCESSION NO.) **104208** LOT NO. **09076** DATE **28 Oct 1953**

AREA (AMS NO.) **5N** COUNTRY **USSR** PROVINCE **BELORUSSIAN SSBK** PLACE **MINSK**

GEOGRAPHIC COORDINATES **53 50N 27 35E** MAP REFERENCE **C FILE**

TITLE **RAILROAD STATION.**

DATE OF PICTURE **1951** SOURCE 

CLASSIFICATION **CONFIDENTIAL**

CAPTIONED BY **FOR** VERIFIED BY 

Approved For Release 1999/09/09 : CIA-RDP78-05867A000100220031-1

FORM NO. **60-53** SEP 1948 **CAPTION REPORT**

CIA (PHOTO ACCESSION NO.)		LOT NO.	DATE
Approved For Release 1999/09/09 : CIA-RDP78-05867A000100220031-1			1953
AREA (AMS NO.)	COUNTRY	PROVINCE	PLACE
5N	USSR	BELORUSSIAN SSR	
GEOGRAPHIC COORDINATES		MAP REFERENCE	
XXXXXXXXXXXX			
TITLE			
25X1C			
DATE OF PICTURE	SOURCE OF PICTURE		
1951	[REDACTED]		
CLASSIFICATION			
CONFIDENTIAL			
CAPTIONED BY		VERIFIED BY	
EPR		[Signature]	
Approved For Release 1999/09/09 : CIA-RDP78-05867A000100220031-1			
FORM NO. 60-53 SEP 1948	CAPTION REPORT		

CIA (PHOTO ACCESSION NO.)		LOT NO.	DATE
Approved For Release 1999/09/09 : CIA-RDP78-05867A000100220031-1		5-3076	28 Dec 1953
AREA (AMS NO.)	COUNTRY	PROVINCE	PLACE
5N	USSR	BELORUSSIAN SSR	
GEOGRAPHIC COORDINATES		MAP REFERENCE	
TITLE			
LUMBERING.			
DATE OF PICTURE		SO	
1951		[REDACTED]	
CLASSIFICATION			
CONFIDENTIAL			
CAPTIONED BY		VERIFIED BY	
EPR		[Signature]	
Approved For Release 1999/09/09 : CIA-RDP78-05867A000100220031-1			
FORM NO. SEP 1948 60-53		CAPTION REPORT	

CIA PHOTO Approved For Release 1999/09/09 : CIA-RDP78-05867A000100220031

104291 E-2776
AREA (LANS NO.) 5N COUNTRY USSR PROVINCE BELORUSSIAN SSR PLACE MINSK

GEOGRAPHIC COORDINATES 53 50N 27 35E MAP REFERENCE C FILE

TITLE MINSK TRACTOR PLANT.

25X1C

DATE OF PICTURE 1951 SOURCE OF PICTURE

CLASSIFICATION CONFIDENTIAL

CAPTION Approved For Release 1999/09/09 : CIA-RDP78-05867A000100220031

Approved For Release 1999/09/09 : CIA-RDP78-05867A000100220061-1

CIA PHOTO 104292		E-2078		12 NOV 1955	
AREA (AMS NO.) 5N	COUNTRY USSR	PROVINCE BELORUSSIAN SSR	PLACE MINSK		
GEOGRAPHIC COORDINATES 57 50N 27 35E			MAP REFERENCE C FILE		
TITLE MINSK TRACTOR PLANT.					
DATE OF PICTURE 1951		SOURCE OF PICTURE 25X1C [REDACTED]			
CLASSIFICATION CONFIDENTIAL					
CAPTION Approved For Release 1999/09/09 : CIA-RDP78-05867A000100220061-1					
FORM NO. 60-53 SEP 1948					
CAPTION REPORT					

CIA PHOTO		Approved For Release 1999/09/09 : CIA-RDP78-05867A000100220031-1	
AREA NO. 1 104293	COUNTRY USSR	PROVINCE BELRUSSIAN SSR	PLACE MINSK
GEOGRAPHIC COORDINATES 55° 30' N 27° 55' E		MAP REFERENCE C FILE	
TITLE MINSK TRACTOR PLANT.			
25X1C			
DATE OF PICTURE 1951	SOURCE OF PICTURE [REDACTED]		
CLASSIFICATION CONFIDENTIAL			
CAPTIONED BY Approved For Release 1999/09/09 : CIA-RDP78-05867A000100220031-1		VERIFIED BY [Signature]	
FORM NO. 60-53 SEP 1948			
CAPTION REPORT			

CIA IDPHO Approved For Release 1999/09/09 : CIA-RDP78-05867A000100220031-1

104294

L-2010

12 NOV 1951

AREA (AMS NO.)	COUNTRY	PROVINCE	PLACE
5N	USSR	BELORUSSIAN SSR	MINSK

GEOGRAPHIC COORDINATES	MAP REFERENCE
53 50N 27 35E	C FILE


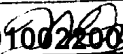
TITLE
MINSK TRACTOR PLANT.

25X1C

DATE OF PICTURE	SOURCE OF PIC
1951	[REDACTED]


CLASSIFICATION
CONFIDENTIAL

CAPTION Approved For Release 1999/09/09 : CIA-RDP78-05867A000100220031-1

CIA PHOTO ID: 104235		E-2076		2 NOV 1955	
AREA NAME NO. 1 5N	COUNTRY USSR	PROVINCE BELORUSSIAN SSR	PLACE MINSK		
GEOGRAPHIC COORDINATES 53 50N 27 35E			MAP REFERENCE C FILE		
TITLE MINSK TRACTOR PLANT					
25X1C					
DATE OF PICTURE 1951		SOURCE OF PICTURE 			
CLASSIFICATION CONFIDENTIAL					
CAPTION FPR		VERIFIED BY 			
Approved For Release 1999/09/09 : CIA-RDP78-05867A000100220031-1					
FORM NO. 60-53 SEP 1948		CAPTION REPORT			

CIA IDPHO <i>Approved For Release 1999/09/09 : CIA-RDP78-05867A000100020031-1</i>		DATE <i>10/22/51</i>		<i>(V)</i>
104296	E-2076			
AREA (AMS NO.) 5N	COUNTRY USSR	PROVINCE BELORUSSIAN SSR	PLACE MINSK	
GEOGRAPHIC COORDINATES 53 50N 27 35E		MAP REFERENCE: C FILE		
TITLE MINSK TRACTOR PLANT.				
DATE OF PICTURE 1951		SOURCE OF PICTURE 25X1C 		
CLASSIFICATION CONFIDENTIAL				
CAPTION <i>Approved For Release 1999/09/09 : CIA-RDP78-05867A000100020031-1</i>				
FPR				
FORM NO. SEP 1948 60-53		CAPTION REPORT		

Approved For Release 1999/09/09 : CIA-RDP78-05867A000100220035-1

CIA PHOTO NUMBER 104297		E-276		12 Nov 1951	
AREA (AWS NO.) 5N	COUNTRY USSR	PROVINCE BELORUSSIAN SSR	PLACE MINSK		
GEOGRAPHIC COORDINATES 53 50N 27 35E		MAP REFERENCE C FILE			
TITLE SHIPPING TRACTORS FROM MINSK TRACTOR PLANT					
DATE OF PICTURE 1951		SOURCE OF PICTURE 25X1C 			
CLASSIFICATION CONFIDENTIAL					
CAPTION FPR		Approved For Release 1999/09/09 : CIA-RDP78-05867A000100220035-1			
FORM NO. 60-53 SEP 1948					
CAPTION REPORT					

Approved For Release 1999/09/09 : CIA-RDP78-05867A000100220031-1

104298 E-2076

AREA (AMS NO.) 5N COUNTRY USSR DISTRICT BELORUSSIAN SSR PLACE

GEOGRAPHIC COORDINATES MAP REFERENCE

TITLE WHEAT HARVESTING.

25X1C

DATE OF PICTURE 1951 SOURCE OF


CLASSIFICATION CONFIDENTIAL

Approved For Release 1999/09/09 : CIA-RDP78-05867A000100220031-1


FORM NO. 60-53 SEP 1948 CAPTION REPORT

CIA (PHOTO ACCESSION NO.) 104299		LOT NO. 109/09/2007A-RDP78-05867A000100220031-1	DATE 12 NOV 1953
AREA (AMS NO.) 5N	COUNTRY USSR	PROVINCE BELORUSSIAN SSR	
GEOGRAPHIC COORDINATES		MAP REFERENCE	
TITLE HAULING WHEAT.			
DATE OF PICTURE 1951		SOURCE OF PICTURE [REDACTED]	
CLASSIFICATION CONFIDENTIAL			
CAPTIONED BY FR		VERIFIED BY [Signature]	
Approved For Release 1999/09/09 : CIA-RDP78-05867A000100220031-1			
FORM NO. 60-53 SEP 1948			
CAPTION REPORT			

CIA (PHOTO ACCESSION NO.) 1951		LOT NO. F-3076	DATE 12 Nov 1953
Approved For Release 1999/09/09 : CIA-RDP78-05867A000100220031-1			
AREA (AMS NO.) 5N	COUNTRY USSR	PROVINCE BELORUSSIAN SSR	
GEOGRAPHIC COORDINATES		MAP REFERENCE	
TITLE DRAINAGE CLEARANCE PROJECT.			
25X1C			
DATE OF PICTURE 1951	SOURCE OF PICTURE		
CLASSIFICATION CONFIDENTIAL			
CAPTIONED BY ER		VERIFIED BY [Signature]	
Approved For Release 1999/09/09 : CIA-RDP78-05867A000100220031-1			
FORM NO. 60-53 SEP 1948		CAPTION REPORT	

CIA (PHOTO ACCESSION NO.) Approved For Release 1999/09/09 : CIA-RDP78-05867A000100220031-1		LOT NO. 2076	DATE 12 NOV 1953
AREA (AMS NO.) JN	COUNTRY USSR	PROVINCE BELORUSSIAN SSR	
GEOGRAPHIC COORDINATES		MAP REFERENCE	
TITLE DRAINAGE CLEARANCE PROJECT.			
25X1C			
DATE OF PICTURE 1951	SOURCE OF PICTURE 		
CLASSIFICATION C			
CAPTIONED BY FR		VERIFIED BY [Signature]	
Approved For Release 1999/09/09 : CIA-RDP78-05867A000100220031-1			
FORM NO. 60-53 SEP 1948		CAPTION REPORT	


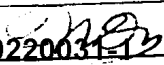
Approved For Release 1999/09/09 : CIA-RDP78-05867A00010022003113

CIA FILE NO. 104302	CIA ID 22976	DATE NOV 1953
AREA IAMS NO. 5N	COUNTRY USSR	PROVINCE BELORUSSIAN SSR PLACE MINSK
GEOGRAPHIC COORDINATES 53.50N 27.35E		MAP REFERENCE C FILE
TITLE AGRICULTURAL INSTITUTE.		
DATE OF PICTURE 1951	SOURCE C 	
CLASSIFICATION CONFIDENTIAL		
CAPTION FPR	DATE NOV 1953	
FORM NO. 60-53 SEP 1948	CAPTION REPORT	

Approved For Release 1999/09/09 : CIA-RDP78-05867A00040022003124		DATE	17 NOV 1953
CIA ID	104303		
AREA (AMS NO.)	COUNTRY	PROVINCE	PLACE
5N	USSR	BELORUSSIAN SSR	MOSILEV
GEOGRAPHIC COORDINATES		MAP REFERENCE	
53 54N 30 21E		C FILE	
TITLE			
LOCOMOBILE FACTORY.			
DATE OF PICTURE	SOURCE OF PICTURE		
1-51	[REDACTED]		
CLASSIFICATION			
CONFIDENTIAL			
CAPTION		VERIFIED BY	
Approved For Release 1999/09/09 : CIA-RDP78-05867A00010022003124		[Signature]	
FORM NO. 60-53 SEP 1948			
CAPTION REPORT			

1 Approved For Release 1999/09/09 : CIA-RDP78-05867A000100220031-1

DFS

CIA ID# 104300		Approved For Release 1999/09/09 : CIA-RDP78-05867A000100220031-1		DATE E-2076	100220031-1
AREA (AMS NO.) 5N	COUNTRY USSR	PROVINCE BELORUSSIAN SSR	PLACE MINSK		
GEOGRAPHIC COORDINATES 53 5N 27 35E			MAP REFERENCE C FILE		
TITLE MINSK BICYCLE PLANT.					
DATE OF PICTURE 1951		SOURCE OF PICTURE 			
CLASSIFICATION CONFIDENTIAL					
CAPTIONED BY Approved For Release 1999/09/09 : CIA-RDP78-05867A000100220031-1				VERIFIED BY 	
FORM NO. 60-53 SEP 1948					
CAPTION REPORT					

Approved For Release 1999/09/09 : CIA-RDP78-05867A000100220031-1		104305	E-2076	72 NOV 1953
AREA (AMS NO.)	COUNTRY	PROVINCE	BLANK	
5N	USSR	BELOARUSIAN SSR	ORSHA	
GEOGRAPHIC COORDINATES			MAP REFERENCE	
54 30N 30 27E			C FILE	
TITLE				
ENTRANCE TO FLAX COMBINE				
25X1C				
DATE OF PICTURE	SOURCE OF PICTURE			
1951	[REDACTED]			
CLASSIFICATION				
CONFIDENTIAL				
Approved For Release 1999/09/09 : CIA-RDP78-05867A000100220031-1		72 NOV 1953		
FORM NO. 60-53 SEP 1948				
CAPTION REPORT				

Approved For Release 1999/09/09 : CIA-RDP78-05867A000100020031-1		104307		E-2078		100220031-1	
AREA (AMS NO.)	COUNTRY	PROVINCE	PLACE				
5N	USSR	BELOUSSIAN SSR	NOVORUDOK				
GEOGRAPHIC COORDINATES		MAP REFERENCE					
53 36N 25 50E		UAC 168					
TITLE							
ENTRANCE TO NEMAN GLASS FACTORY							
25X1C							
DATE OF PICTURE	SOURCE OF PICTURE						
1951	[REDACTED]						
CLASSIFICATION							
CONFIDENTIAL							
Approved For Release 1999/09/09 : CIA-RDP78-05867A000100220031-1		2067					
FORM NO. 60-53 SEP 1948		CAPTION REPORT					

Approved For Release 1999/09/09 : CIA-RDP78-05867A000100220031-1053

CIA ID: 104308 E-2076 12 NOV 1953

AREA NAME: 5N COUNTRY: USSR REGION: BELORUSSIAN SSR OSINOVKA

GEOGRAPHIC COORDINATES: 54 42 N 30 38 E MAP REFERENCE: CFILE

TITLE: EXTRACTING PEAT AT OSINTORF PEAT BED.

25X1C

DATE OF PICTURE: 1951 SOURCE OF PICTURE: [REDACTED]

CLASSIFICATION: CONFIDENTIAL

Approved For Release 1999/09/09 : CIA-RDP78-05867A000100220031-1053

CIA IP/Approved For Release 1999/09/09 : CIA-RDP78-05867A000100220031-1053

104309 E-2076

AREA NAME NO. *5N* COUNTRY *USSR* PROVINCE *BELORUSSIAN* DISTRICT *OSINOVKA*

GEOGRAPHIC COORDINATES *54 42N 30 38E* MAP REFERENCE: *C FILE*

TITLE *OSINTORF PEAT BED.*

25X1C

DATE OF PICTURE *1951* SOURCE OF PICTURE 

CLASSIFICATION **CONFIDENTIAL**

CAPTION Approved For Release 1999/09/09 : CIA-RDP78-05867A000100220031-1053

Approved For Release 1999/09/09 : CIA-RDP78-05867A000100220031-1053

CIA ID: 104310 E-2076

AREA (AMS NO.): 5N COUNTRY: USSR PROVINCE: BELORUSSIAN SSR PLACE: OSINOVKA

GEOGRAPHIC COORDINATES: 54 42N 30 38E MAP REFERENCE: C FILE

TITLE: EXTRACTING PEAT AT OSINTORF PEAT BED.

25X1C

DATE OF PICTURE: 1951 SOURCE OF PICTURE: [REDACTED]

CLASSIFICATION: CONFIDENTIAL

Approved For Release 1999/09/09 : CIA-RDP78-05867A000100220031-1053

Approved For Release 1999/09/09 : CIA-RDP78-05867A000100220031-11453 C

CIA ID PHOTO	104311	DATE	E-2.76	REF ID	A000100220031-11453
AREA (AMS NO.)	5N	COUNTRY	USSR	PROVINCE	BELOUSSIAN SSR
				PLACE	OSINOVKA
GEOGRAPHIC COORDINATES	54 42N 30 38 E			MAP REFERENCE	C FILE
TITLE	MILL AT OSINTORF PEAT BED.				
25X1C					
DATE OF PICTURE	1951				
SOURCE OF PICTURE	<div style="background-color: black; width: 100%; height: 30px;"></div>				
CLASSIFICATION	CONFIDENTIAL				
CAPTION	Approved For Release 1999/09/09 : CIA-RDP78-05867A000100220031-11453				
FORM NO. 60-53 SEP 1948	CAPTION REPORT				

Approved For Release 1999/09/09 : CIA-RDP78-05867A000100220031-1

CIA PHOTO REFERENCE NO. 104312

AREA (AMS NO.) 5A1 COUNTRY USSR PROVINCE BELORUSSIAN SSR PLACE OSINOVKA

GEOGRAPHIC COORDINATES 54 42N 30 38E MAP REFERENCE IR

TITLE BELGRES THERMAL ELECTRIC PLANT. POWER

25X1C

DATE OF PICTURE 1/51 SOURCE OF PICTURE [REDACTED]

CLASSIFICATION CONFIDENTIAL

CAPTIONED BY [REDACTED] VERIFIED BY [REDACTED] Approved For Release 1999/09/09 : CIA-RDP78-05867A000100220031-1

FORM NO. 60-53 SEP 1948

CAPTION REPORT