


CIA PHOTO ACCESSION NO. 1		LOT NO.		DATE	
10 Approved For Release 1999/09/09 : CIA-RDP78-05867A000100220033-9					
AREA NAME NO. 1	COUNTRY	PROVINCE	PLACE		
831L	CHINA	SZECHWAN	TU-CHIANG WEIR		
GEOGRAPHIC COORDINATES		MAP REFERENCE			
29-10N 104-17E (PA60)		OSS			
TITLE					
WEIR OF IRRIGATION PROJECT UNDER REPAIR.					
WATER IS DIVERTED FROM MIN RIVER TO WESTERN					
LANDS OF PROVINCE					
25X1C					
DATE OF PICTURE	SC				
Early 1953					
CLASSIFICATION	A				
CAPTIONED BY	VERIFIED BY			Approved For Release 1999/09/09 : CIA-RDP78-05867A000100220033-9	
FORM NO. 60-56 SEP 1948	CAPTION REPORT				

Approved For Release 1999/09/09 : CIA-RDP78-05867A000100220033-9

CIA IPHOTO ACCESSION NO. 1		LOT NO.		DATE	
8312		CHINA		SZECHWAN	
GEOGRAPHIC COORDINATES		MAP REFERENCE		PLACE	
29-10 N		104-17 E (PROB)		TU-CHIANG WEIR	
TITLE					
WEIR OF IRRIGATION PROJECT THAT					
DIVERTS WATER FROM MIN RIVER TO					
WESTERN LANDS OF PROVINCE.					
25X1C					
DATE OF PICTURE		SOURCE			
July 1953		[REDACTED]			
CLASSIFICATION					
R					
CAPTIONED BY			VERIFIED BY		
[REDACTED]			[REDACTED]		
Approved For Release 1999/09/09 : CIA-RDP78-05867A000100220033-9					
FORM NO. 60-53 SEP 1948					
CAPTION REPORT					

Approved For Release 1999/09/09 : CIA-RDP78-05867A000100220033-9

CIA (PHOTO ACCESSION NO.)		LOT NO.		DATE	
8314		CHINA		1953	
AREA (AMS NO.)	COUNTRY	PROVINCE	PLACE		
8314	CHINA	SZECHWAN	TU-CHIANG WEIR		
GEOGRAPHIC COORDINATES			MAP REFERENCE		
29-10N 104-17E (PROB.)			OSS		
TITLE					
PART OF IRRIGATION PROJECT TO DIVERT					
WATER FROM MIN RIVER FOR FARMLANDS IN					
WESTERN PART OF PROVINCE. EMBANKMENT					
WHERE WATER IS LED OFF.					
25X1C					
DATE OF PICTURE		SOURCE			
Early 1953		[REDACTED]			
CLASSIFICATION					
[REDACTED]					
CAPTIONED BY			VERIFIED BY		
Approved For Release 1999/09/09 : CIA-RDP78-05867A000100220033-9			[REDACTED]		
FORM NO. 80-53		SEP 1948			
CAPTION REPORT					

Approved For Release 1999/09/09 : CIA-RDP78-05867A000100220033-9

CIA PHOTO ACCESSION NO.	LOT NO.	DATE
-------------------------	---------	------

AREA (AMS NO.) 831L	COUNTRY CHINA	PROVINCE SZECHWAN	PLACE TU-CHIANG WEIR
------------------------	------------------	----------------------	-------------------------

GEOGRAPHIC COORDINATES 29-10 N 104-17E (PROB)	MAP REFERENCE OSS
--	----------------------

TITLE
PART OF IRRIGATION PROJECT TO DIVERT
WATER FROM MIU RIVER FOR FARMLANDS IN
WESTERN PART OF PROVINCE. "MA-CHA"
BARRICADE IS CHIEF MEANS OF CUTTING OFF
RIVER CURRENT.


25X1C

DATE OF PICTURE Early 1953	SOI
-------------------------------	-----

CLASSIFICATION Secret	VERIFIED BY
--------------------------	-------------

Approved For Release 1999/09/09 : CIA-RDP78-05867A000100220033-9

Approved For Release 1999/09/09 : CIA-RDP78-05867A000100220033-9

CIA PHOTO ACCESSION NO. 1 112810		LOT NO. 240996	DATE 1953
AREA (AMS NO.) 831L	COUNTRY CHINA	PROVINCE SZECHUAN	PLACE TU-CHIANG WEIR
GEOGRAPHIC COORDINATES 29-10 N 104-17E (PROB)		MAP REFERENCE OSS	
TITLE PAO-P'ING-K'OU CHANNEL - MAIN PIVOT OF IRRIGATION SYSTEM -- WAS OPENED TO GIVE FREE ACCESS TO NUI-CHIANG. BELOW FU-LUNG TADIST MONASTERY ON RIGHT, WATER GAUGE IS CUT IN THE ROCKS TO INDICATE WATER DEPTH.			
25X1C			
DATE OF PICTURE Early 1953	SOURCE 		
CLASSIFICATION <i>Secret</i>			
CAPTIONED BY Approved For Release 1999/09/09 : CIA-RDP78-05867A000100220033-9		VERIFIED BY	
FORM NO. 60-53 SEP 1948			
CAPTION REPORT			

Approved For Release 1999/09/09 : CIA-RDP78-05867A000100220033-9

CIA PHOTO ACCESSION NO. 1 LOT NO. DATE

AREA NAME NO. 1 COUNTRY PROVINCE PLACE
3412 CHINA KIN YU-SHU

GEOGRAPHIC COORDINATES MAP REFERENCE
44-48 N 126-32 E NIS

TITLE
GOVERNMENT GRAIN BEING LOADED ON SOUTH FREIGHT CARS OF
MANCHURIAN RAILWAY SPUR.

25X1C

DATE OF PICTURE
Early 1953

CLASSIFICATION
Secret

CAPTURED BY VERIFIED BY
Approved For Release 1999/09/09 : CIA-RDP78-05867A000100220033-9

FORM NO. 60-53 SEP 1948 CAPTION REPORT

Approved For Release 1999/09/09 : CIA-RDP78-05867A000100220033-9

CIA PHOTO ACCESSION NO. 1	LOT NO.	DATE
---------------------------	---------	------

AREA (AMS NO.)	COUNTRY	PROVINCE	PLACE
341 L	CHINA	KIRIN	YU-SHU

GEOGRAPHIC COORDINATES	MAP REFERENCE
44-48 N 126-32 E	N15

TITLE

GRAIN BEING TRANSPORTED TO STORAGE DEPOT.

25X1C

DATE OF PICTURE	SOURCE
Early 1953	[REDACTED]

CLASSIFICATION	VERIFIED BY
Restricted	

Approved For Release 1999/09/09 : CIA-RDP78-05867A000100220033-9

CAPTIONED BY	CAPTION REPORT
SEP 1948 60-53	

Approved For Release 1999/09/09 : CIA-RDP78-05867A000100220033-9

CIA PHOTO ACCESSION NO. 1 LOT NO. DATE

AREA (AME NO.) COUNTRY PROVINCE PLACE
341L CHINA KIRIN YU-SHU

GEOGRAPHIC COORDINATES MAP REFERENCE
44-48N 126-32E NIS

TITLE

GRAIN AT STORAGE DEPOT.

25X1C

DATE OF PICTURE
Early 1953

CLASSIFICATION
Secret

CAPTIONED BY
Approved For Release 1999/09/09 : CIA-RDP78-05867A000100220033-9

FORM NO. 60-53 SEP 1948 CAPTION REPORT

Approved For Release 1999/09/09 : CIA-RDP78-05867A000100220033-9

CIA PHOTO ACCESSION NO. 1
LOT NO. 2
DATE 10/22/53

ARFA (AMS NO.) 581L COUNTRY CHINA PROVINCE KIANGSU PLACE SHANGHAI

GEOGRAPHIC COORDINATES 31-14N 121-28E MAP REFERENCE CF

TITLE STEEL CORPORATION. STEEL WIRE PRODUCTION.

THIS WIRE FOR NAILS.

25X1C

DATE OF PICTURE 1953

CLASSIFICATION Restricted

CAPTIONED BY Approved For Release 1999/09/09 : CIA-RDP78-05867A000100220033-9

CIA PHOTO ACCESSION NO. 1		LOT NO.	DATE
5814		CHINA	1953
AREA (AMS NO.)		PROVINCE	PLACE
5814		KIANGSU	SHANGHAI
GEOGRAPHIC COORDINATES		MAP REFERENCE	
31-14N 121-28E		CF	
TITLE			
POWER LINES FACTORY MANUFACTURES ELECTRIC CABLE			
DATE OF PICTURE		50M	
1953		[REDACTED]	
CLASSIFICATION			
Rest			
CAPTIONED BY		VERIFIED BY	
Approved For Release 1999/09/09 : CIA-RDP78-05867A000100220033-9			
FORM NO. 60-53		CAPTION REPORT	
SEP 1948			

Approved For Release 1999/09/09 : CIA-RDP78-05867A000100220033-9

CIA PHOTO ACCESSION NO. 104424 LOT NO. DATE

AREA (AMS NO.) 581L COUNTRY CHINA PROVINCE KIANGSU PLACE SHANGHAI

GEOGRAPHIC COORDINATES 31-14 N 121-28 E MAP REFERENCE CF

TITLE TUNG-YUNG MACHINERY WORKS. WORKMAN FINISHING FLY-WHEEL OF STEAM ENGINE.

25X1C


DATE OF PICTURE 1953

CLASSIFICATION Restricted

CAPTIONED BY Approved For Release 1999/09/09 : CIA-RDP78-05867A000100220033-9 VERIFIED BY

Approved For Release 1999/09/09 : CIA-RDP78-05867A000100220033-9

CIA PHOTO ACCESSION NO. 1 10442		LOT NO.	DATE
AREA (AMS NO.) 581L		COUNTRY CHINA	PROVINCE KIANGSU
GEOGRAPHIC COORDINATES 31-14 N 121-28 E		MAP REFERENCE CF	PLACE SHANGHAI
TITLE P'U-CHIANG MACHINERY WORKS ↑ MANUFACTURES CONTAINERS FOR DABCOCK BOILERS STEAM			
DATE OF PICTURE 25X1C			
CLASSIFICATION			
CAPTIONED BY Approved For Release 1999/09/09 : CIA-RDP78-05867A000100220033-9		VERIFIED BY	
FORM 89 60-53 SEP 1948		CAPTION REPORT	

Approved For Release 1999/09/09 : CIA-RDP78-05867A000100220033-9 106426		LOT NO. 2044	DATE 11/16/53
AREA IAMS NO. 5812	COUNTRY CHINA	PROVINCE KIANGSU	PLACE SHANGHAI
GEOGRAPHIC COORDINATES 31-14 N 121-28 E		MAP REFERENCE CF	
TITLE CEMENT WORKS. CEMENT BEING LOADED ON BARGE AND TRUCK FOR TRANSPORTATION TO WORKING SITES.			
25X1C			
DATE OF PICTURE 1953	SOURCE 		
CLASSIFICATION Restricted		VERIFIED BY	
Approved For Release 1999/09/09 : CIA-RDP78-05867A000100220033-9 BF			
FORM NO. 60-53 SEP 1948			
CAPTION REPORT			

Approved For Release 1999/09/09 : CIA-RDP78-05867A000100220033-9

CIA PHOTO ACCESSION NO. 1 17127		LOT NO.		DATE	
AREA (AMS NO.) 5812		COUNTRY CHINA		PROVINCE KIANGSU	
GEOGRAPHIC COORDINATES 31-14 N 121-28 E		PLACE SHANGHAI			
MAP REFERENCE CF		TITLE SHANGHAI ELECTRICAL MACHINES FACTORY MOTOR PRODUCTION.			
DATE OF PICTURE 1953		25X1C			
CLASSIFICATION <i>Restricted</i>		VERIFIED BY			
CAPTIONED BY <i>AP</i>		Approved For Release 1999/09/09 : CIA-RDP78-05867A000100220033-9			
FORM NO. 60-53 SEP 1948		CAPTION REPORT			

Approved For Release 1999/09/09 : CIA-RDP78-05867A000100220033-9

CIA (PR) FILE ACCESSION NO. 100220033-9 LOT NO. 25X1C DATE 10/2/53

AREA (AMS NO.) 531 L COUNTRY CHINA PROVINCE SHANSI PLACE TAI-YUAN

GEOGRAPHIC COORDINATES 37-52 N 112-33 E MAP REFERENCE CF

TITLE HEAVY MACHINE WORKS. TEACHING USE OF 8-FOOT LATHE

25X1C

DATE OF PICTURE 1953
CLASSIFICATION Restricted
CAPTIONED BY Approved For Release 1999/09/09 : CIA-RDP78-05867A000100220033-9
VERIFIED BY

CIA PHOTO ACCESSION NO. 1		LOT NO.	DATE
Approved For Release 1999/09/09 : CIA-RDP78-05867A000100220033-9			
AREA (AMS NO.)	COUNTRY	PROVINCE	PLACE
5312	CHINA	SHANSI	TAI-YUAN
GEOGRAPHIC COORDINATES		MAP REFERENCE	
37-52 N 112-33 E		CF	
TITLE			
HEAVY MACHINE WORKS & TRAIN LOADED			
WITH MACHINERY FOR FORGING SHOP.			
25X1C			
DATE OF PICTURE	SOURCE		
1953	[REDACTED]		
CLASSIFICATION			
[REDACTED]			
CAPTIONED BY		VERIFIED BY	
Approved For Release 1999/09/09 : CIA-RDP78-05867A000100220033-9			
FORM NO. 53 SEP 1948 60-53		CAPTION REPORT	

Approved For Release 1999/09/09 : CIA-RDP78-05867A000100220033-9


CIA PHOTO ACCESSION NO. 102200
LOT NO. 2104
DATE 6/2/53

AREA (AMS NO.) 5312 COUNTRY CHINA PROVINCE SHANSI PLACE TAI-YUAN

GEOGRAPHIC COORDINATES 37-52 N 112-33 E MAP REFERENCE CF

TITLE HEAVY MACHINE WORKS. SHEARING MACHINE FOR CRUSHING STEEL BEING TESTED FOR CUTTING OF STEEL PLATES.

25X1C



DATE OF PICTURE 1953

CLASSIFICATION Restricted

CAPTIONED BY Approved For Release 1999/09/09 : CIA-RDP78-05867A000100220033-9 VERIFIED BY

Approved For Release 1999/09/09 : CIA-RDP78-05867A000100220033-9

CIA PHOTO ACCESSION NO. 117220 LOT NO. 200000 DATE 200000

AREA (AMS NO.) 5312 COUNTRY CHINA PROVINCE SHANSI PLACE T'AI-YUAN

GEOGRAPHIC COORDINATES 37-52 N 112-33 E MAP REFERENCE: CF


TITLE HEAVY MACHINE WORKS. INSTALLING MODERN
ROCKER-ARM-DRILLING MACHINE.

25X1C

DATE OF PICTURE 1953

CLASSIFICATION Restricted

CAPTIONED BY Approved For Release 1999/09/09 : CIA-RDP78-05867A000100220033-9

CIA (PHOTO ACCESSION NO.)		LOT NO.	DATE
11443		20490	1953
Approved For Release 1999/09/09 : CIA-RDP78-05867A000100220033-9			
AREA (AMS NO.)	COUNTRY	PROVINCE	PLACE
5312	CHINA	SHANSI	T'AI-YUAN
GEOGRAPHIC COORDINATES		MAP REFERENCE	
37-52 N 112-33 E		CF	
TITLE			
HEAVY MACHINE WORKS - CONSTRUCTED			
UNDER U.S.S.R. SUPERVISION.			
25X1C			
DATE OF PICTURE	SOURCE		
1953			
CLASSIFICATION			
Restricted			
CAPTIONED BY		VERIFIED BY	
Approved For Release 1999/09/09 : CIA-RDP78-05867A000100220033-9			
FORM NO. 80-53 SEP 1948		CAPTION REPORT	

Approved For Release 1999/09/09 : CIA-RDP78-05867A000100220033-9

CIA PHOTO ACCESSION NO. 173413 LOT NO. 24400 DATE 10/10/53

AREA (AMS NO.) 4412 COUNTRY CHINA PROVINCE LIAONING PLACE MUXDEN

GEOGRAPHIC COORDINATES 41-48N 123-27E MAP REFERENCE CF

TITLE UNIDENTIFIED MACHINE SHOP VISITED BY MEMBERS OF A TIBETAN MISSION

25X1C


DATE OF PICTURE 1953 SOURCE [REDACTED]

CLASSIFICATION [REDACTED]

CAPTIONED BY [REDACTED] VERIFIED BY [REDACTED]

Approved For Release 1999/09/09 : CIA-RDP78-05867A000100220033-9

Approved For Release 1999/09/09 : CIA-RDP78-05867A000100220033-9

CIA (PHOTO ACCESSION NO.)		LOT NO.		DATE	
981L		CHINA		KWANGJUNG CANTON	
GEOGRAPHIC COORDINATES		MAP REFERENCE			
23-07 N 113-15 E		CF			
TITLE					
PART 1 OF 3-PART PANORAMA. SEE CIA 104435, 104436.					
25X1C					
DATE OF PICTURE		SOI			
					
CLASSIFICATION					
Captions by <i>Rests</i>		VERIFIED BY			
Approved For Release 1999/09/09 : CIA-RDP78-05867A000100220033-9					
FORM NO. 60-53 SEP 1948		CAPTION REPORT			

Approved For Release 1999/09/09 : CIA-RDP78-05867A000100220033-9


CIA (PI) FILE ACCESSION NO. 104435	LOT NO. 20770	DATE 10 Oct 47
---------------------------------------	------------------	-------------------

AREA (AMS NO.) 9812	COUNTRY CHINA	PROVINCE HUNAN TUNG	PLACE CANTON
GEOGRAPHIC COORDINATES 23-07 N 113-15 E		MAP REFERENCE CF	

TITLE

PART 2 OF 3-PART PANORAMA.
SEE CIA 104434, 104436.

25X1C

DATE OF PICTURE	SOURCE
	

CLASSIFICATION <i>Restricted</i>	VERIFIED BY
-------------------------------------	-------------

Approved For Release 1999/09/09 : CIA-RDP78-05867A000100220033-9

Approved For Release 1999/09/09 : CIA-RDP78-05867A000100220033-9

CIA IPHOTO ACCESSION NO. 1		LOT NO.	DATE	
981L		CHINA	KWANGTUNG	CANTON
GEOGRAPHIC COORDINATES		MAP REFERENCE		
23-07N 113-15E		CF		
TITLE				
PART 3 OF 3-PART PANORAMA.				
SEE CIA 104434, 104435				
25X1C				
DATE OF PICTURE	SOURCE			
CLASSIFICATION	RESTRICTED			
CAPTIONED BY	Approved For Release 1999/09/09 : CIA-RDP78-05867A000100220033-9		VERIFIED BY	
FORM NO. 60-53 SEP 1948	CAPTION REPORT			

Approved For Release 1999/09/09 : CIA-RDP78-05867A000100220033-9

PHOTO ACCESSION NO.	LOT NO.	DATE
---------------------	---------	------

AREA IAMS NO. 1	COUNTRY	PROVINCE	PLACE
114 M	GERMANY	BERLIN	RUMMELSBURG

GEOGRAPHIC COORDINATES	MAP REFERENCE
APP. 52 30 N 13 30 E	OSS files

TITLE
 WORKER, FRIEDRICH LADICKE, SHOWS
 RESULTS OF THREE WEEKS OF TORTURE
 BY SOVIET - HEARING SSD METHOD.

25X1C

DATE OF PICTURE	
Oct. 1953	

CLASSIFICATION	
R	

CAPTIONED BY
 Approved For Release 1999/09/09 : CIA-RDP78-05867A000100220033-9

Approved For Release 1999/09/09 : CIA-RDP78-05867A000100220033-9

CIA PHOTO ACCESSION NO. LOT NO. DATE

AREA (ANS NO.) COUNTRY PROVINCE PLACE
35E GUATEMALA SAN GERONIMO

GEOGRAPHIC COORDINATES MAP REFERENCE
17 17 N 89 35 W NCS

TITLE

25X1C

DATE OF PICTURE
1938

CLASSIFICATION
R.

CAPTIONED BY VERIFIED BY
Approved For Release 1999/09/09 : CIA-RDP78-05867A000100220033-9

Approved For Release 1999/09/09 : CIA-RDP78-05867A000100220033-9

CIA (PHOTO ACCESSION NO.) Approved For Release 1999/09/09 : CIA-RDP78-05867A000100220033-9		LOT NO.	DATE 12-19-71
AREA (AMS NO.) 35E	COUNTRY GUATEMALA	PROVINCE	PLACE CRISTOBAL
GEOGRAPHIC COORDINATES 14 18 N 91 03 W		MAP REFERENCE M15	
TITLE			
25X1C			
DATE OF PICTURE 1938	[REDACTED]		
CLASSIFICATION R			
CAPTIONED BY Approved For Release 1999/09/09 : CIA-RDP78-05867A000100220033-9		VERIFIED BY	
FORM NO. 60-53 SEP 1948		CAPTION REPORT	

Approved For Release 1999/09/09 : CIA-RDP78-05867A000100220033-9

CIA (PHOTO ACCESSION NO.)		LOT NO.	DATE
AREA (AMS NO.)		COUNTRY	PROVINCE
35 E		GUATEMALA	
GEOGRAPHIC COORDINATES		MAP REFERENCE	
TITLE			
ROAD BETWEEN COBAN AND TACTIC.			
DATE OF PICTURE		25X1C	
1938		[REDACTED]	
CLASSIFICATION			
R.			
CAPTIONED BY		VERIFIED BY	
Approved For Release 1999/09/09 : CIA-RDP78-05867A000100220033-9		Approved For Release 1999/09/09 : CIA-RDP78-05867A000100220033-9	
FORM NO. 60-53 SEP 1948		CAPTION REPORT	

Approved For Release 1999/09/09 : CIA-RDP78-05867A000100220033-9

CIA (PHOTO ACCESSION NO.) 11444		LOT NO. E-239		DATE 10-73
AREA (AMS NO.) 35 E	COUNTRY GUATEMALA	PROVINCE	PLACE PANZOS (UR)	
GEOGRAPHIC COORDINATES 15 26 N 89 47 W		MAP REFERENCE: NIS		
TITLE OBSERVATION PLATFORM OF TRAIN ON LA TINTO RAILROAD LINE.				
DATE OF PICTURE 1938				
CLASSIFICATION <input checked="" type="checkbox"/> RESTRICTED SECURITY INFORMATION				
CAPTIONED BY Approved For Release 1999/09/09 : CIA-RDP78-05867A000100220033-9		VERIFIED BY		
FORM NO. 60-53 SEP 1948				

25X1C

CAPTION REPORT

Approved For Release 1999/09/09 : CIA-RDP78-05867A000100220033-9

CIA IDPHOTO ACCESSION NO. [REDACTED] LOT NO. [REDACTED] DATE [REDACTED]

AREA (AMS NO.) 36 E COUNTRY GUATEMALA PROVINCE [REDACTED] PLACE VOLCAN

GEOGRAPHIC COORDINATES 15 29N 89 58W REFERENCE NIS

TITLE FARM HOUSE.

[REDACTED]

DATE OF PICTURE 1980 25X1C [REDACTED]

CLASSIFICATION RESTRICTED SECURITY INFORMATION

CAPTIONED BY Approved For Release 1999/09/09 : CIA-RDP78-05867A000100220033-9 VERIFIED BY

FORM NO. 60-53 SEP 1948 CAPTION REPORT

Approved For Release 1999/09/09 : CIA-RDP78-05867A000100220033-9 ✓

LIA (PHOTO ACCESSION NO.) 118443	LOT NO. E-2399	DATE 1/1/50	100220033-9
-------------------------------------	-------------------	----------------	-------------

AREA (AMS NO.) 35E	COUNTRY GUATEMALA	PROVINCE	PLACE CUBILQUITZ
GEOGRAPHIC COORDINATES 15 38N 90 21W		MAP REFERENCE N15	

TITLE
FARM HOUSE AND PROPERTY

25X1C

DATE OF PICTURE
1938

CLASSIFICATION
~~RESTRICTED~~
SECURITY INFORMATION

CAPTIONED BY
Approved For Release 1999/09/09 : CIA-RDP78-05867A000100220033-9

VERIFIED BY

Approved For Release 1999/09/09 : CIA-RDP78-05867A000100220033-9

CIA I PHOTO REFERENCE NO.		LOT NO.	DATE
AREA (AMS NO.)		COUNTRY	PROVINCE
35E		GUATEMALA	COBAN
GEOGRAPHIC COORDINATES		MAP REFERENCE	
15 28 N 90 21 W		c file	
TITLE			
[FIESTA] RELIGIOUS CELEBRATION.			
DATE OF PICTURE			
1938		25X1C	
CLASSIFICATION			
RESTRICTED SECURITY INFORMATION			
CAPTIONED BY		VERIFIED BY	
Approved For Release 1999/09/09 : CIA-RDP78-05867A000100220033-9		Approved For Release 1999/09/09 : CIA-RDP78-05867A000100220033-9	
FORM NO. 60-53 SEP 1948		CAPTION REPORT	

Approved For Release 1999/09/09 : CIA-RDP78-05867A000100220033-9

CIA (PHOTO ACCESSION NO.) LOT NO. DATE

AREA (AMS NO.) COUNTRY PROVINCE PLACE

35E GUATEMALA COBAN

GEOGRAPHIC COORDINATES MAP REFERENCE

15 28N 90 21W c file

TITLE

RELIGIOUS CELEBRATION.

25X1C

DATE OF PICTURE

1938

CLASSIFICATION RESTRICTED SECURITY INFORMATION

CAPTIONED BY VERIFIED BY

Approved For Release 1999/09/09 : CIA-RDP78-05867A000100220033-9

FORM NO. 60-53 SEP 1948

CAPTION REPORT

LIA (PHOTO ACCESSION NO.) Approved For Release 1999/09/09 : CIA-RDP78-05867A000100220033-9		LOT NO. 2-279	DATE 7/78
AREA (AMS NO.) 35E	COUNTRY GUATEMALA	PROVINCE	PLACE ANTIGUA
GEOGRAPHIC COORDINATES 14 34 N 90 45 W		MAP REFERENCE no file	
TITLE			
25X1C			
DATE OF PICTURE 1940	[REDACTED]		
CLASSIFICATION RESTRICTED SECURITY INFORMATION			
CAPTIONED BY Approved For Release 1999/09/09 : CIA-RDP78-05867A000100220033-9	VERIFIED BY		
FORM NO. SEP 1948 60-53	CAPTION REPORT		

CIA (PROJECT NO.)		LOT NO.		DATE	
10-441		E-2347		1948	
Approved For Release 1999/09/09 : CIA-RDP78-05867A000100220033-9					
AREA (AMS NO.)	COUNTRY	PROVINCE		PLACE	
35 E	GUATEMALA			ANTIGUA	
GEOGRAPHIC COORDINATES		MAP REFERENCE			
14 34 N 90 45 W		c file			
TITLE					
CATHEDRAL					
DATE OF PICTURE		25X1C			
1948		[REDACTED]			
CLASSIFICATION					
RESTRICTED					
SECURITY INFORMATION					
CAPTIONED BY			VERIFIED BY		
Approved For Release 1999/09/09 : CIA-RDP78-05867A000100220033-9					
FORM NO. 60-53 SEP 1948		CAPTION REPORT			

Approved For Release 1999/09/09 : CIA-RDP78-05867A000100220033-9

LIA (PHOTO) ACCESSION NO. 1112245		LOT NO. 6-2579	DATE 7/70
AREA (AMS NO.) 35C	COUNTRY GUATEMALA	PROVINCE	PLACE ANTIGUA
GEOGRAPHIC COORDINATES 14 34N 90 45W		MAP REFERENCE 2 file	
TITLE PALACE OF CAPTAIN GENERAL, HOUSING GOVERNMENT OFFICES.			
25X1C			
DATE OF PICTURE 1940	[REDACTED]		
CLASSIFICATION RESTRICTED SECURITY INFORMATION			
CAPTIONED BY Approved For Release 1999/09/09 : CIA-RDP78-05867A000100220033-9		VERIFIED BY	
FORM NO. 60-53 SEP 1948	CAPTION REPORT		

Approved For Release 1999/09/09 : CIA-RDP78-05867A000100220033-9

LIA (PHOTO ACCESSION NO.)		LOT NO.		DATE	
AREA (AMS NO.)		COUNTRY	PROVINCE	PLACE	
35E		GUATEMALA		SOLOLA	
GEOGRAPHIC COORDINATES			MAP REFERENCE		
14 26 N 91 11 W			MIS		
TITLE					
25X1C					
DATE OF PICTURE		[REDACTED]			
1940		[REDACTED]			
CLASSIFICATION					
RESTRICTED					
SECURITY INFORMATION					
CAPTIONED BY			VERIFIED BY		
Approved For Release 1999/09/09 : CIA-RDP78-05867A000100220033-9			Approved For Release 1999/09/09 : CIA-RDP78-05867A000100220033-9		
FORM NO. SEP 1948 60-53		CAPTION REPORT			

Approved For Release 1999/09/09 : CIA-RDP78-05867A000100220033-9 ✓

LIA PHOTO ACCESSION NO. 1		LOT NO.	DATE
35 E		GUATEMALA	RABINAL
GEOGRAPHIC COORDINATES		MAP REFERENCE	
15 07N 90 26W		NIS	
TITLE			
CATHEDRAL.			
25X1C			
DATE OF PICTURE			
1938			
CLASSIFICATION			
RESTRICTED SECURITY INFORMATION			
CAPTIONED BY		VERIFIED BY	
Approved For Release 1999/09/09 : CIA-RDP78-05867A000100220033-9		Approved For Release 1999/09/09 : CIA-RDP78-05867A000100220033-9	
FORM NO. SEP 1948 60-53		CAPTION REPORT.	

Approved For Release 1999/09/09 : CIA-RDP78-05867A000100220033-9

CIA (PHOTO ACCESSION NO.)		LOT NO.		DATE	
27M		CZECHOSLOVAKIA			
AREA (AMS NO.)		COUNTRY		PROVINCE	
GEOGRAPHIC COORDINATES		MAP REFERENCE		PLACE	
TITLE "SHODA 1200" ^{AUTOMOBILE} V. 4 CYLINDERS, 1221 C.C., 36 HP, 4 FORWARD SPEEDS, ^{AND} 66 MPH.					
25X1C					
DATE OF PICTURE		SOURCE			
Nov. 52		[REDACTED]			
CLASSIFICATION # 2					
CAPTIONED BY			VERIFIED BY		
Approved For Release 1999/09/09 : CIA-RDP78-05867A000100220033-9			[Signature]		
FORM NO. 60-53 SEP 1948		CAPTION REPORT			

Approved For Release 1999/09/09 : CIA-RDP78-05867A000100220033-9

CIA PHOTO ACCESSION NO. 104452		LOT NO. E-2385	DATE 13 Nov 1953
AREA LAWS NO. 1 27M	COUNTRY CZECHOSLOVAKIA	PROVINCE	
GEOGRAPHIC COORDINATES		MAP REFERENCE	
TITLE: TATRA III "V" 6 x 6 10 Ton LOAD. TRUCK.			
25X1C			
DATE OF PICTURE Nov 52			
CAPTION		VERIFIED BY [Signature]	
Approved For Release 1999/09/09 : CIA-RDP78-05867A000100220033-9			
CAPTURED BY OK		CAPTION REPORT	

Approved For Release 1999/09/09 : CIA-RDP78-05867A000100220033-9

CIA PHOTO ACCESSION NO. 1 LOT NO. DATE

AREA IAMS NO. 1 COUNTRY PROVINCE PLACE

27M

CZECHOSLOVAKIA

GEOGRAPHIC COORDINATES MAP REFERENCE

TITLE "TATRA 111" v. FRONT END SHOWING TRANSMISSION. TRUCK

25X1C

DATE OF PICTURE Nov. 52



CLASSIFICATION CAPTIONED BY VERIFIED BY

Approved For Release 1999/09/09 : CIA-RDP78-05867A000100220033-9

FORM NO. 60-53 SEP 1948

CAPTION REPORT

Approved For Release 1999/09/09 : CIA-RDP78-05867A000100220033-9

CIA PHOTO ACCESSION NO. 1 LOT NO. DATE

AREA (AMS NO. 1) COUNTRY PROVINCE PLACE
27M CZECHOSLOVAKIA

GEOGRAPHIC COORDINATES MAP REFERENCE

TITLE
"TATRA III" 6X6 TRUCK. TWO REAR DIFFERENTIALS.

25X1C

DATE OF PICTURE
Nov. 52

CLASSIFICATION

CAPTIONED BY VERIFIED BY
Approved For Release 1999/09/09 : CIA-RDP78-05867A000100220033-9

FORM NO. 60-53
SEP 1948

CAPTION REPORT

Approved For Release 1999/09/09 : CIA-RDP78-05867A000100220033-9

CIA IPHOTO ACCESSION NO. 1	LOT NO.	DATE
AREA IAMS NO. 1	COUNTRY	PROVINCE
27M	CZECHOSLOVAKIA	
PLACE	GEOGRAPHIC COORDINATES	MAP REFERENCE
TITLE		
"TATRA" TEN-TON TRUCK. REAR DIFFERENTIALS.		
FIRST OF		
25X1C		
DATE OF PICTURE	SP	
Nov. 52		
CLASSIFICATION		
P		
CAPTIONED BY	VERIFIED BY	
Approved For Release 1999/09/09 : CIA-RDP78-05867A000100220033-9		
FORM NO. 60-53 SEP 1948	CAPTION REPORT	

CIA PHOTO ACCESSION NO. 1		LOT NO.	DATE
Approved For Release 1999/09/09 : CIA-RDP78-05867A000100220033-9			
AREA (AMS NO. 1)	COUNTRY	PROVINCE	PLACE
37M	HUNGARY		
GEOGRAPHIC COORDINATES		MAP REFERENCE	
TITLE			
Ikarus - 30" BUS. SEATS 31. 4 CYLINDER			
DIESEL ENGINE, PISTON DISPLACEMENT 325			
CU. IN. ^{AND} RATED 85 BHP AT 2200 RPM.			
25X1C			
DATE OF PICTURE			
Nov. 52			
CLASSIFICATION			
CAPTIONED BY		VERIFIED BY	
Approved For Release 1999/09/09 : CIA-RDP78-05867A000100220033-9			
FORM NO. 60-53 SEP 1948		CAPTION REPORT	

Approved For Release 1999/09/09 : CIA-RDP78-05867A000100220033-9

CIA PHOTO ACCESSION NO. 1 **55M** LOT NO. **22963** DATE **23 APR 52**


AREA IAMS NO. 1 **55M** COUNTRY **POLAND** PROVINCE _____ PLACE _____

GEOGRAPHIC COORDINATES _____ MAP REFERENCE _____

TITLE **TRUCK**
3 1/2 TON "STAR-20" SIX-CYLINDER

GASOLINE ENGINE, 85 BHP AT 2800 RPM.

25X1C

DATE OF PICTURE **Nov. 52** 50 

CLASSIFICATION **R**

CAPTIONED BY **OK** VERIFIED BY **OK**
Approved For Release 1999/09/09 : CIA-RDP78-05867A000100220033-9


10050

Approved For Release 1999/09/09 : CIA-RDP78-05867A000100220033-9

CIA PHOTO ACCESSION NO. 1		LOT NO.	DATE
Approved For Release 1999/09/09 : CIA-RDP78-05867A000100220033-9			
AREA (AMS NO. 1)	COUNTRY	PROVINCE	PLACE
N	USSR		
GEOGRAPHIC COORDINATES		MAP REFERENCE	
TITLE			
FOUR CYLINDER, 37 BHP DIESEL ENGINE			
USED IN MTZ WHEELED TRACTORS.			
BORE 4 IN., STROKE 5.2 IN., ^{AND} PISTON			
DISPLACEMENT 249 CU. IN. STARTER IS			
SINGLE CYLINDER, TWO-STROKE ^{AT} 8 1/2 BHP AT 3800 RPM.			
(GASOLINE ENGINE) ^{25X16}			
DATE OF PICTURE	BY		
Nov. 53			
CLASSIFICATION			
R			
CAPTIONED BY		VERIFIED BY	
Approved For Release 1999/09/09 : CIA-RDP78-05867A000100220033-9		and	
FORM NO. 60-53 SEP 1948		CAPTION REPORT	

CIA PHOTO ACCESSION NO.		LOT NO.	DATE	
Approved For Release 1999/09/09 : CIA-RDP78-05867A000100220033-9				
AREA (AMS NO.)	COUNTRY	PROVINCE	PLACE	
N	USSR			
GEOGRAPHIC COORDINATES		MAP REFERENCE		
TITLE				
TRACTOR ENGINE.				
25X1C				
DATE OF PICTURE	S	[REDACTED]		
Nov. 53				
CLASSIFICATION				
R				
CAPTIONED BY		VERIFIED BY		
Approved For Release 1999/09/09 : CIA-RDP78-05867A000100220033-9		[REDACTED]		
FORM NO. 60-53 SEP 1948		CAPTION REPORT		

Approved For Release 1999/09/09 : CIA-RDP78-05867A000100220033-9

CIA PHOTO ACCESSION NO.	LOT NO.	DATE	
Approved For Release 1999/09/09 : CIA-RDP78-05867A000100220033-9			
AREA (AMS NO.)	COUNTRY	PROVINCE	PLACE
N	USSR		
GEOGRAPHIC COORDINATES		MAP REFERENCE	
TITLE			
TRACTOR			
25X1C			
DATE OF PICTURE			
Nov. 53			
CLASSIFICATION			
R			
CAPTIONED BY		VERIFIED BY	
Approved For Release 1999/09/09 : CIA-RDP78-05867A000100220033-9		[Signature]	
FORM NO. 60-53 SEP 1948	CAPTION REPORT		

Approved For Release 1999/09/09 : CIA-RDP78-05867A000100220033-9

CIA PHOTO ACCESSION NO. 10370 LOT NO. 236 DATE 9/60

AREA (AMS NO.) N COUNTRY USSR PROVINCE PLACE

GEOGRAPHIC COORDINATES MAP REFERENCE

TITLE AUTOMOBILE.

25X1C

DATE OF PICTURE Nov. 53

CLASSIFICATION R

CAPTIONED BY VERIFIED BY Approved For Release 1999/09/09 : CIA-RDP78-05867A000100220033-9

Approved For Release 1999/09/09 : CIA-RDP78-05867A000100220033-9

CIA PHOTO ACCESSION NO. LOT NO. STATE

AREA NAME NO. 1 COUNTRY PROVINCE PLACE

N

USSR

GEOGRAPHIC COORDINATES MAP REFERENCE

TITLES

TRACTOR

25X1C

DATE OF PICTURE

Nov. 53

CLASSIFICATION

R

CAPTIONED BY VERIFIED BY

Approved For Release 1999/09/09 : CIA-RDP78-05867A000100220033-9

FORM NO. 60-53 SEP 1948

CAPTION REPORT

CIA (PHOTO ACCESSION NO.)		LOT NO.	DATE	
Approved For Release 1999/09/09 : CIA-RDP78-05867A000100220033-9				
AREA (AMS NO.)	COUNTRY	PROVINCE	PLACE	
N	USSR			
GEOGRAPHIC COORDINATES		MAP REFERENCE		
TITLE				
FORK - LIFT TRUCK				
25X1C				
DATE OF PICTURE	50	[REDACTED]		
Nov. 53				
CLASSIFICATION				
R				
CAPTIONED BY		VERIFIED BY		
DK		[Signature]		
Approved For Release 1999/09/09 : CIA-RDP78-05867A000100220033-9				
FORM NO. 60-53		SEP 1948		
CAPTION REPORT				

Approved For Release 1999/09/09 : CIA-RDP78-05867A000100220033-9

CIA PHOTO ACCESSION NO. 1		LOT NO.	STATE	
AREA IAMS NO. 1		COUNTRY	PROVINCE	PLACE
GEOGRAPHIC COORDINATES		MAP REFERENCE		
TITLE				
25X1C				
DATE OF PICTURE		[REDACTED]		
CLASSIFICATION		[REDACTED]		
CAPTIONED BY		VERIFIED BY		
FORM NO. 60-53 SEP 1948		CAPTION REPORT		

N

USSR

TRUCK

Nov. 53

Approved For Release 1999/09/09 : CIA-RDP78-05867A000100220033-9

Approved For Release 1999/09/09 : CIA-RDP78-05867A000100220033-9

CIA PHOTO ACCESSION NO. 1 LOT NO. DATE

AREA (AMS NO.) COUNTRY PROVINCE PLACE

GEOGRAPHIC COORDINATES MAP REFERENCE

TITLE

TRACTOR.

25X1C

DATE OF PICTURE

Nov. 53

CLASSIFICATION

R 76

CAPTIONED BY VERIFIED BY

Approved For Release 1999/09/09 : CIA-RDP78-05867A000100220033-9

FORM NO. 60-53
SEP 1948

CAPTION REPORT

Approved For Release 1999/09/09 : CIA-RDP78-05867A000100220033-9

CIA PHOTO ACCESSION NO. 1		LOT NO.	DATE
N		USSR	
GEOGRAPHIC COORDINATES		MAP REFERENCE	
TITLE TRUCK.			
25X1C			
DATE OF PICTURE	SOURCE		
Nov. 53	[REDACTED]		
CLASSIFICATION			
CAPTIONED BY		VERIFIED BY	
R #6		[REDACTED]	
FORM NO. 60-53 SEP 1948			
CAPTION REPORT			

Approved For Release 1999/09/09 : CIA-RDP78-05867A000100220033-9

Approved For Release 1999/09/09 : CIA-RDP78-05867A000100220033-9

CIA PHOTO ACCESSION NO. 1 11-407		LOT NO. 2-8385		APPROVED BY 13/11/09	
AREA (AMS NO.) N	COUNTRY USSR	PROVINCE	PLACE		
GEOGRAPHIC COORDINATES			MAP REFERENCE		
TITLE TWO-CYLINDER, FOUR STROKE GASOLINE ENGINE OF "XTZ-7" TRACTOR. RATED AT 12 BHP AT 1600 RPM. FIVE FORWARD SPEEDS AND FOUR REVERSE SPEEDS.					
25X1C					
DATE OF PICTURE Nov. 1953		[REDACTED]			
CLASSIFICATION R					
CAPTIONED BY [REDACTED]			VERIFIED BY [REDACTED]		
Approved For Release 1999/09/09 : CIA-RDP78-05867A000100220033-9					
FORM NO. 60-53 SEP 1948					
CAPTION REPORT					

Approved For Release 1999/09/09 : CIA-RDP78-05867A000100220033-9

CIA PHOTO ACCESSION NO. 1	LOT NO.	DATE
---------------------------	---------	------

AREA (AMS NO.)	COUNTRY	PROVINCE	PLACE
N	USSR		

GEOGRAPHIC COORDINATES	MAP REFERENCE

TITLE
REAR OF "XTZ-7" TRACTOR, SHOWING
SEAR REDUCTION UNIT.

25X1C

DATE OF PICTURE	50
Nov 32	[REDACTED]

CLASSIFICATION

CAPTIONED BY	VERIFIED BY
[Signature]	[Signature]

Approved For Release 1999/09/09 : CIA-RDP78-05867A000100220033-9

Approved For Release 1999/09/09 : CIA-RDP78-05867A000100220033-9

CIA (PHOTO ACCESSION NO.)		LOT NO.		DATE	
N		USSR			
AREA (AMS NO.)		COUNTRY		PROVINCE	
GEOGRAPHIC COORDINATES		MAP REFERENCE			
TITLE					
AIR COMPRESSOR. OUTPUT: 6 CUBIC YARDS PER MINUTE.					
25X1C					
DATE OF PICTURE		SOURCE			
June 53		[REDACTED]			
CLASSIFICATION					
R					
CAPTIONED BY			VERIFIED BY		
Approved For Release 1999/09/09 : CIA-RDP78-05867A000100220033-9			[REDACTED]		
FORM NO. 60-53 SEP 1948					
CAPTION REPORT					

Approved For Release 1999/09/09 : CIA-RDP78-05867A000100220033-9

CIA (PHOTO ACCESSION NO.)		LOT NO.	DATE	
Approved For Release 1999/09/09 : CIA-RDP78-05867A000100220033-9				
AREA (AMS NO.)	COUNTRY	PROVINCE	PLACE	
V	USSR			
GEOGRAPHIC COORDINATES		MAP REFERENCE		
TITLE				
Dump TRUCK.				
25X1C				
DATE OF PICTURE				
June 1953				
CLASSIFICATION				
R				
CAPTIONED BY		VERIFIED BY		
Approved For Release 1999/09/09 : CIA-RDP78-05867A000100220033-9				
FORM NO. 60-53 SEP 1948		CAPTION REPORT		

CIA (PHOTO ACCESSION NO.)		LOT NO.	DATE	
Approved For Release 1999/09/09 : CIA-RDP78-05867A000100220033-9		E-2365	730857133	
AREA (AMS NO.)	COUNTRY	PROVINCE	PLACE	
N	USSR			
GEOGRAPHIC COORDINATES		MAP REFERENCE		
TITLE				
LATE MODEL AUTOMOBILE.				
25X1C				
DATE OF PICTURE	50			
June 53	[REDACTED]			
CLASSIFICATION				
R				
CAPTIONED BY	VERIFIED BY			
Approved For Release 1999/09/09 : CIA-RDP78-05867A000100220033-9	[Signature]			
FORM NO. 60-53 SEP 1948	CAPTION REPORT			

Approved For Release 1999/09/09 : CIA-RDP78-05867A000100220033-9

CIA (PHOTO ACCESSION NO.)		LOT NO.	DATE	
AREA (AMS NO.)		COUNTRY	PROVINCE	PLACE
GEOGRAPHIC COORDINATES			MAP REFERENCE	
TITLE				
25X1C				
DATE OF PICTURE				
CLASSIFICATION				
CAPTIONED BY		VERIFIED BY		
FORM NO.		SEP 1948 60-53		

N

USSR

TRUCK.

June 53

R

Approved For Release 1999/09/09 : CIA-RDP78-05867A000100220033-9

CAPTION REPORT

Approved For Release 1999/09/09 : CIA-RDP78-05867A000100220033-9


CIA PHOTO ACCESSION NO. 1 LOT NO. DATE

AREA (AMS NO.) *N* COUNTRY *USSR* PROVINCE PLACE

GEOGRAPHIC COORDINATES MAP REFERENCE

TITLE *TRUCK.*

25X1C

DATE OF PICTURE *June 53* S 

CLASSIFICATION *R #4*

CAPTIONED BY *APK* VERIFIED BY *MD*

Approved For Release 1999/09/09 : CIA-RDP78-05867A000100220033-9

FORM NO. 60-53 SEP 1948

CAPTION REPORT

CIA (PHOTO ACCESSION NO.)		LOT NO.	DATE
1 Approved For Release 1999/09/09 : CIA-RDP78-05867A000100220033-9		5-7000	17 Oct 1952
AREA (AWG NO.)	COUNTRY	PROVINCE	PLACE
RN/USSR/S.EUROPEAN RSFSR	USSR	KRIMERN OBLAST	YALTA
GEOGRAPHIC COORDINATES		MAP REFERENCE	
44 30 N 34 10 E		C FILE	
TITLE			
BLACK SEA			
DATE OF PICTURE		SOURCE OF	
1952		[REDACTED]	
CLASSIFICATION			
C			
CAPTIONED BY		VERIFIED BY	
FR		[Signature]	
Approved For Release 1999/09/09 : CIA-RDP78-05867A000100220033-9			
FORM NO. 60-53 SEP 1948			
CAPTION REPORT			

Approved For Release 1999/09/09 : CIA-RDP78-05867A000100220033-9

CIA (PHOTO ACCESSION NO.) LOT NO. DATE

AREA (AMS NO.) COUNTRY PROVINCE PLACE
29N/USSR/ASIATIC RSFSR/KEMEROVO OBLAST/STALINSK

GEOGRAPHIC COORDINATES MAP REFERENCE
53 44N 87 10 E C FILE

TITLE
KUZNETSK METALLURGICAL COMBINE.

25X1C

DATE OF PICTURE SOURCE OF PICTURE
1952 [REDACTED]

CLASSIFICATION CAPTIONED BY VERIFIED BY
C [REDACTED] [REDACTED]

Approved For Release 1999/09/09 : CIA-RDP78-05867A000100220033-9

FORM NO. 80-53
SEP 1948

CAPTION REPORT

Approved For Release 1999/09/09 : CIA-RDP78-05867A000100220033-9

CIA (PHOTO ACCESSION NO.)	LOT NO.	DATE	
29N/USSR/ASIATIC	RSFSR/KEMEROVO OBLAST	STALINSK	
AREA (AWS D.)	COUNTRY	PROVINCE	PLACE
53 44N	87 10E	CFIE	
GEOGRAPHIC COORDINATES			
MAP REFERENCE			
TITLE			
KUZNETSK METALLURGICAL COMBINE.			
25X1C			
DATE OF PICTURE	SOURCE OF PICTURE		
1952			
CLASSIFICATION			
CAPTIONED BY		VERIFIED BY	
FR		MFR	
Approved For Release 1999/09/09 : CIA-RDP78-05867A000100220033-9			
FORM NO. 60-53 SEP 1948			
CAPTION REPORT			

Approved For Release 1999/09/09 : CIA-RDP78-05867A000100220033-9

CIA (PHOTO ACCESSION NO.) LOT NO. DATE

AREA (AMS NO.) COUNTRY PROVINCE PLACE
29N/USSR/ASIA10 RSFSR/KEMEROVO COLLET STALINSK

GEOGRAPHIC COORDINATES MAP REFERENCE
53 44 N 87 10 E C FILE

TITLE
KUZNETSK METALLURGICAL COMBINE.

25X1C

DATE OF PICTURE SOURCE OF PICTURE
1952

CLASSIFICATION CAPTIONED BY VERIFIED BY
C FR

Approved For Release 1999/09/09 : CIA-RDP78-05867A000100220033-9

FORM NO. 60-53 SEP 1948 CAPTION REPORT

Approved For Release 1999/09/09 : CIA-RDP78-05867A000100220033-9

CIA (PHOTO ACCESSION NO.) LOT NO. DATE

AREA (AMS NO.) COUNTRY PROVINCE PLACE

29N/USSR/ASIATIC RSFSR/KEMEROVO/BLAST/STALINSK

GEOGRAPHIC COORDINATES MAP REFERENCE

53 44N 87 10E OFFICE

TITLE

KUZNETSK METALLURGICAL COMBINE.

BLOOMING MILL.

25X1C

DATE OF PICTURE SOURCE OF PICTURE

1952

CLASSIFICATION

CAPTIONED BY VERIFIED BY

Approved For Release 1999/09/09 : CIA-RDP78-05867A000100220033-9

FORM NO. 60-53 SEP 1948 CAPTION REPORT

Approved For Release 1999/09/09 : CIA-RDP78-05867A000100220033-9

CIA (PHOTO ACCESSION NO.) LOT NO. DATE

AREA (AMS NO. 1) COUNTRY PRODUCT FORCE
29/USSR/Asiatc RSFSR/KEMEROVO BLUST/STALINSK

GEOGRAPHIC COORDINATES MAP REFERENCE
53 04'N 87 10'E C FILE

TITLE
KUZNETSK METALLURGICAL COMBINE.

BLOOMING MILL.

25X1C

DATE OF PICTURE SOURCE OF PICTURE
1952

CLASSIFICATION
C

CAPTIONED BY VERIFIED BY
EP

Approved For Release 1999/09/09 : CIA-RDP78-05867A000100220033-9

FORM NO. 80-53
SEP 1948

CAPTION REPORT

Approved For Release 1999/09/09 : CIA-RDP78-05867A000100220033-9

CIA (PHOTO ACCESSION NO.) LOT NO. DATE

AREA (AMS NO.) COUNTRY PROVINCE PLACE
29N/USSR/ASIATIC RSFSR/KEMEROVO OBLAST/STRLINSK

GEOGRAPHIC COORDINATES MAP REFERENCE
53 24N 87 10E C FILE

TITLE
KUZNETSK METALLURGICAL COMBINE.
BLOOMING MILL.

25X1C

DATE OF PICTURE SOURCE OF PICTURE
1952

CLASSIFICATION
C

CAPTIONED BY VERIFIED BY
Approved For Release 1999/09/09 : CIA-RDP78-05867A000100220033-9

FORM NO. 60-53
SEP 1948

CAPTION REPORT

Approved For Release 1999/09/09 : CIA-RDP78-05867A000100220033-9

CIA (PHOTO ACCESSION NO.) LOT NO. DATE

AREA (AMS NO.) COUNTRY PROVINCE PLACE
29/USSR/ASIATIC RSFSR/KEMEROVO OBLAST/STALINSK

GEOGRAPHIC COORDINATES MAP REFERENCE
53 44N 87 10E C FILE

TITLE
KUZNETSK METALLURGICAL COMBINE.

25X1C

DATE OF PICTURE SOURCE OF PICTURE
1952 [REDACTED]

CLASSIFICATION
C

CAPTIONED BY VERIFIED BY
Approved For Release 1999/09/09 : CIA-RDP78-05867A000100220033-9

FORM NO. 60-53 SEP 1948 CAPTION REPORT


CIA (PHOTO ACCESSION NO.) Approved For Release 1999/09/09 : CIA-RDP78-05867A000100220033-9 LOT NO. DATE 17/1/1952

AREA (AMS NO.) 29N/USSR/ASIATIC COUNTRY RSFSR PROVINCE KEMEROVO PLACE OBLAST/STALINSK

GEOGRAPHIC COORDINATES 5344N 8710E MAP REFERENCE C FILE

TITLE


25X1C

DATE OF PICTURE 1952 SOURCE OF PICTURE 

CLASSIFICATION C
CAPTIONED BY FR VERIFIED BY FR

Approved For Release 1999/09/09 : CIA-RDP78-05867A000100220033-9

Approved For Release 1999/09/09 : CIA-RDP78-05867A000100220033-9


CIA (PHOTO ACCESSION NO.)		LOT NO.	DATE
29N/USSR/ASIATIC RSFSR		COUNTRY	PROVINCE
53 40N 87 10E		KEMEROVO OBLAST/STALINSK	
GEOGRAPHIC COORDINATES		MAP REFERENCE	
TITLE			
25X1C			
DATE OF PICTURE	SOURCE OF PICTURE		
1952			
CLASSIFICATION			
C			
CAPTIONED BY		VERIFIED BY	
FR		[Signature]	
Approved For Release 1999/09/09 : CIA-RDP78-05867A000100220033-9			
FORM NO. 60-53		SEP 1948	
CAPTION REPORT			

X6


Approved For Release 1999/09/09 : CIA-RDP78-05867A000100220033-9

Next 1 Page(s) In Document Exempt

Approved For Release 1999/09/09 : CIA-RDP78-05867A000100220033-9

CIA (PHOTO ACCESSION NO.)		LOT NO.	DATE	
Approved For Release 1999/09/09 : CIA-RDP78-05867A000100220033-9		E-2078	20 Oct 1953	
AREA NAME NO. 1	COUNTRY	PROVINCE	PLACE	
6120M	Bulgaria	Plovdiv	Plovdiv	
GEOGRAPHIC COORDINATES		MAP REFERENCE		
42 08 N 24 45 E		C-File		
TITLE				
New paper and cellulose plant.				
25X1C				
DATE OF PICTURE	SOURCE			
JAN 1953				
CLASSIFICATION				
S C				
CAPTIONED BY			VERIFIED BY	
Approved For Release 1999/09/09 : CIA-RDP78-05867A000100220033-9				
FORM NO. 80-33 SEP 1949				
CAPTION REPORT				

Approved For Release 1999/09/09 : CIA-RDP78-05867A000100220033-9 C

CIA (PHOTO) ACCESSION NO.		LOT NO.	DATE	
6120M		Bulgaria	Plovdiv	Plovdiv
GEOGRAPHIC COORDINATES		MAP REFERENCE		
42 08N 24 45E		C-File		
TITLE				
New paper and cellulose plant.				
25X1C				
DATE OF PICTURE	SOURCE OF PHOTO			
JAN 1953				
CLASSIFICATION				
X C				
CAPTIONED BY		VERIFIED BY		
Approved		Approved		
Approved For Release 1999/09/09 : CIA-RDP78-05867A000100220033-9				
FORM NO. 60-53 SEP 1948		CAPTION REPORT		

CIA PHOTOGRAPH NO. 104489		APPROVED FOR RELEASE 1999/09/09 : CIA-RDP78-05867A000100220033-9		DATE 20-08-1978
AREA TAMS NO. 5N	COUNTRY USSR	PROVINCE Belorussian SSR	PLACE	
GEOGRAPHIC COORDINATES		MAP REFERENCE		
TITLE DRAINING Pripet Swamps.				
25X1C				
DATE OF PICTURE JAN 1953	SOURCE OF PHOTO [REDACTED]			
CLASSIFICATION C C	VERIFIED BY			
CAPTION BY [REDACTED]		APPROVED FOR RELEASE 1999/09/09 : CIA-RDP78-05867A000100220033-9		
FORM NO. 60-53 SEP 1948	CAPTION REPORT			

CIA PHOTO ACCESSION NO. 1		LOT NO.	REF
Approved For Release 1999/09/09 : CIA-RDP78-05867A000100220033-9		204	205
AREA NAME	COUNTRY	PROVINCE	PLACE
N	USSR		
GEOGRAPHIC COORDINATES		MAP REFERENCE	
TITLE			
Swamp draining machinery.			
DATE OF PICTURE		SOURCE OF PHOTOGRAPH	
JAN 1953		[REDACTED]	
CLASSIFICATION			
S C			
CAPTIONED BY		VERIFIED BY	
Approved For Release 1999/09/09 : CIA-RDP78-05867A000100220033-9			
FORM NO. 40-53 SEP 1948		CAPTION REPORT	

Approved For Release 1999/09/09 : CIA-RDP78-05867A000100220033-9 C

CIA PHOTO ACCESSION NO. LOT NO. DATE

AREA (AMS NO.) COUNTRY PROVINCE PLACE

5N

USSR

Belorussian SSR

GEOGRAPHIC COORDINATES MAP REFERENCE

TITLE

DRAINING [the] Prippet Marshes.

25X1C

DATE OF PICTURE SOURCE OF

JAN 1953

CLASSIFICATION CAPTIONED BY VERIFIED BY

XC

Approved For Release 1999/09/09 : CIA-RDP78-05867A000100220033-9

FORM NO. 80-53 SEP 1948

CAPTION REPORT

Approved For Release 1999/09/09 : CIA-RDP78-05867A000100220033-9 C

CIA PHOTO ACCESSION NO.	LOT NO.	REF ID
Approved For Release 1999/09/09 : CIA-RDP78-05867A000100220033-9 C		
AREA NAME	COUNTRY	PROVINCE
27N	USSR / N. EUROPEAN RSFSR	KALININ Oblast
GEOGRAPHIC COORDINATES		PLACE
56 50N 35 55 E		KALININ
TITLE		
Khlimovsky Textile Plant.		
25X1C		
DATE OF PICTURE	SOURCE	
JAN 1953		
CLASSIFICATION		
A C		
CAPTIONED BY	VERIFIED BY	
Approved For Release 1999/09/09 : CIA-RDP78-05867A000100220033-9		
FORM NO. 80-53 SEP 1948	CAPTION REPORT	

Approved For Release 1999/09/09 : CIA-RDP78-05867A000100220033-9 C

CIA (PHOTO ACCESSION NO.) LOT NO. ~~2078~~ 20 Oct 1953

AREA NAME NO. COUNTRY PROVINCE REGION
27N / USSR / N. European RSFSR / Kalinin Oblast / Kalinin

GEOGRAPHIC COORDINATES MAP REFERENCE
56 50 N 35 55 E C-File

TITLE
Khlimovsky Textile Plant.


25X1C

DATE OF PICTURE SOURCE
Jan 1953

CLASSIFICATION
XC

CAPTIONED BY VERIFIED BY
Approved For Release 1999/09/09 : CIA-RDP78-05867A000100220033-9

FORM NO. 60-93 SEP 1948 CAPTION REPORT

CIA PHOTO ACCESSION NO.		LOT NO.	REF
Approved For Release 1999/09/09 : CIA-RDP78-05867A000100220033-9		E-2048	20 Oct 1953
AREA NAME NO.	COUNTRY	PROVINCE	CITY
27H/USSR/N	EUROPEAN RSFSR	KALININ Oblast	KALININ
GEOGRAPHIC COORDINATES		DATE RECEIVED	
56 30N 35 55 E		C-File	
TITLE			
Khlimovsky Textile Plant.			
DATE OF PICTURE		SOURCE	
JAN 1953			
CLASSIFICATION			
XC			
CAPTIONED BY		VERIFIED BY	
Approved For Release 1999/09/09 : CIA-RDP78-05867A000100220033-9			
FORM NO. 80-53 SEP 1948		CAPTION REPORT	

Approved For Release 1999/09/09 : CIA-RDP78-05867A000100220033-9 C

CIA PHOTO ACCESSION NO. LOT NO. DATE

AREA (AMS NO.) COUNTRY PROVINCE PLACE
19N / USSR / Asiatic RSFSR / Sverdlovsk Oblast / Sverdlovsk

GEOGRAPHIC COORDINATES MAP REFERENCE
56 50 N 60 38 E C-Film

TITLE
Ural Elektroapparat Plant. Assembly of stator for
Kamsky Hydroelectric Power Plant.

25X1C

DATE OF PICTURE SOURCE
JAN 1953 [REDACTED]

CLASSIFICATION
S C

CAPTIONED BY VERIFIED BY
[Signature] [Signature]

Approved For Release 1999/09/09 : CIA-RDP78-05867A000100220033-9

FORM NO. 60-55
SEP 1948

CAPTION REPORT

Approved For Release 1999/09/09 : CIA-RDP78-05867A000100220033-9 C

CIA PHOTO ACCESSION NO. 27708 LOT NO. DATE 1953

AREA NAME 19N COUNTRY USSR Asiatic RSFSR PROVINCE Sverdlovsk Oblast PLACE Sverdlovsk

GEOGRAPHIC COORDINATES 56 50N 60 38 E MAP REFERENCE C-File

TITLE Ural Elektroapparat Plant - Stator for Kamsky Hydroelectric Power Plant Assembly of

25X1C

DATE OF PICTURE JAN. 1953 SOURCE OF PICTURE [REDACTED]

CLASSIFICATION ~~S~~ C

CAPTIONED BY [REDACTED] VERIFIED BY [REDACTED]

Approved For Release 1999/09/09 : CIA-RDP78-05867A000100220033-9

FORM NO. 80-53 SEP 1944

CAPTION REPORT

Approved For Release 1999/09/09 : CIA-RDP78-05867A000100220033-9 C

CIA PHOTO ACCESSION NO. LOT NO. AREA NAME NO. 19 N/204

COUNTRY PROVINCE 19 01 1953
USSR / ASIATIC RSFSR / Sverdlovsk Oblast / Sverdlovsk

GEOGRAPHIC COORDINATES 56 50 N 60 38 E C-File

TITLE Ural Elektroapparat Plant.

25X1C

DATE OF PICTURE JAN 1953

CLASSIFICATION ~~S~~ C

CAPTIONED BY VERIFIED BY
Approved For Release 1999/09/09 : CIA-RDP78-05867A000100220033-9

FORM NO. 60-53 SEP 1948 CAPTION REPORT

Approved For Release 1999/09/09 : CIA-RDP78-05867A000100220033-9 C

CIA PHOTO ACCESSION NO. 1078 LOT NO. 1782 PLACE 1753

AREA NAME NO. 31 N COUNTRY USSR PROVINCE GEORGIAN SSR PLACE

GEOGRAPHIC COORDINATES

TITLE Fruit orchard.

25X1C

DATE OF PICTURE JAN 1953 SOURCE

CLASSIFICATION ~~S~~ C

CAPTIONED BY W VERIFIED BY

Approved For Release 1999/09/09 : CIA-RDP78-05867A000100220033-9

FORM NO. 80-55 SEP 1948

CAPTION REPORT

Approved For Release 1999/09/09 : CIA-RDP78-05867A000100220033-9

CIA PHOTO ACCESSION NO.:		LOT NO.	STATE
20 M		Bulgaria	
GEOGRAPHIC COORDINATES		MAP REFERENCE	
TITLE			
Railroad from Sofia to Black Sea.			
DATE OF PICTURE		SOURCE OF	
JAN 1953		[REDACTED]	
CLASSIFICATION			
C			
CAPTIONED BY		VERIFIED BY	
Approved For Release 1999/09/09		CIA-RDP78-05867A000100220033-9	
FORM NO. 60-53 SEP 1948		CAPTION REPORT	

Approved For Release 1999/09/09 : CIA-RDP78-05867A000100220033-9 C

CIA PHOTO ACCESSION NO. 1 LOT NO. 2018 AT 17 Oct 1953

AREA (AME NO.) 47N/ USSR/ N EUROPEAN RSFSR PROVINCE Kuybyshev Oblast PLANT Kuybyshev

GEOGRAPHIC COORDINATES 53 12 N 50 09 E REFERENCE C-File

TITLE Cement Plant.

25X1C

DATE OF PICTURE JAN 1953 SOURCE [REDACTED]

CLASSIFICATION SC

CAPTIONED BY APPROVED For Release 1999/09/09 : CIA-RDP78-05867A000100220033-9 VERIFIED BY

FORM NO. 60-53 SEP 1948 CAPTION REPORT

Approved For Release 1999/09/09 : CIA-RDP78-05867A000100220033-9 C

CIA (PHOTO ACCESSION NO.) LOT NO. DATE

AREA (AMS NO.) COUNTRY PROVINCE STATE

47N / USSR / N. European RSFSR / Kuybyshev Oblast / Kuybyshev

GEOGRAPHIC COORDINATES REFERENCE

53 12 N 50 09 E C-File

TITLE

25X1C

DATE OF PICTURE SOURCE

JAN 1953

CLASSIFICATION

CAPTIONED BY VERIFIED BY

Approved For Release 1999/09/09 : CIA-RDP78-05867A000100220033-9

FORM NO. 60-33 SEP 1948 CAPTION REPORT

Approved For Release 1999/09/09 : CIA-RDP78-05867A000100220033-9 C


CIA PHOTO ACCESSION NO. 104520 LIT NO. DATE 19 09 1953

AREA (AMS NO.) 47 N / USSR / N. European RSFSR / Kuybyshev Oblast / Kuybyshev
COUNTRY PROVINCE PLACE

GEOGRAPHIC COORDINATES 53 12 N 50 09 E MAP REFERENCE C-File

TITLE ~~RE~~ ~~Plant~~ Cement plant.

25X1C

DATE OF PICTURE JAN 1953 SOURCE OF 

CLASSIFICATION SC CAPTIONED BY  VERIFIED BY

Approved For Release 1999/09/09 : CIA-RDP78-05867A000100220033-9

FORM NO. 80-53 SEP 1948

CAPTION REPORT

CIA (PHOTO ACCESSION NO.)		LOT NO.	DATE
Approved For Release 1999/09/09		E-2878	CIA-RDP78-05867A000100220033-9 C
AREA (AMS NO.)	COUNTRY	PROVINCE	PLACE
47 N/USSR	N European RSFSR	Kuybyshev Oblast	Kuybyshev
GEOGRAPHIC COORDINATES		REFERENCE	
53 12 N 50 09 E		C-File	
TITLE			
Kuybyshev Hydroelectric Power Plant.			
DATE OF PICTURE		SOURCE OF PHOTO	
JAN 1953		[REDACTED]	
CLASSIFICATION			
S C			
CAPTIONED BY		VERIFIED BY	
Approved For Release 1999/09/09		CIA-RDP78-05867A000100220033-9	
FORM NO. 60-53 SEP 1948			
CAPTION REPORT			

Approved For Release 1999/09/09 : CIA-RDP78-05867A000100220033-9

CIA (PHOTO ACCESSION NO.)		LOT NO.	DATE
105512		5	17 OCT 1953
AREA (ANS NO.)		COUNTRY	PROVINCE
3 5 N		USSR	UZBEK SSR ATMENNAN SSR
GEOGRAPHIC COORDINATES			PLACE
42 18 N 63 06 E			Chimkent
TITLE			
Cotton combine.			
DATE OF PICTURE		SOURCE	
JAN 1953		[REDACTED]	
CLASSIFICATION			
SC			
CAPTIONED BY		VERIFIED BY	
[REDACTED]		[REDACTED]	
Approved For Release 1999/09/09 : CIA-RDP78-05867A000100220033-9			
FORM NO. 60-53		CAPTION REPORT	
SEP 1948			

CIA (PHOTO ACCESSION NO.) 104513		LOT NO. E-2018	DATE 17 FEB 1953
Approved For Release 1999/09/09 : CIA-RDP78-05867A000100220033-9			
AREA (AMST) / N	COUNTRY USSR	PROVINCE ARMENIAN SSR	PLACE
GEOGRAPHIC COORDINATES		MAP REFERENCE	
TITLE Hydroelectric power plant under construction at SEVAN LAKE.			
DATE OF PICTURE JAN 1953		SOURCE 25X1C	
CLASSIFICATION X C			
CAPTIONED BY Walt		VERIFIED BY	
FORM NO. 60 SEP 1948			
Approved For Release 1999/09/09 : CIA-RDP78-05867A000100220033-9			
CAPTION REPORT			

CIA (PHOTO ACCESSION NO.)		LOT NO.	DATE
11 N		USSR	17-09-53
AREA (AMS NO. 1)	COUNTRY	PROVINCE	PLACE
11 N	USSR	ARMENIAN SSR	
GEOGRAPHIC COORDINATES		MAP REFERENCE	
TITLE			
Hydroelectric power plant under construction at Sevan Lake.			
25X1C			
DATE OF PICTURE	SOURCE		
JAN 1953	[REDACTED]		
CLASSIFICATION			
AC			
CAPTIONED BY		VERIFIED BY	
[REDACTED]		[REDACTED]	
Approved For Release 1999/09/09 : CIA-RDP78-05867A000100220033-9			
FORM NO. 60-53	CAPTION REPORT		
SEP 1946			

Approved For Release 1999/09/09 : CIA-RDP78-05867A000100220033-9

CIA (PHOTO ACCESSION NO.)	LOT NO.	DATE	
11N	USSR	ARMENIAN SSR	
AREA (AMS NO.)	COUNTRY	PROVINCE	PLACE
11N	USSR	ARMENIAN SSR	
GEOGRAPHIC COORDINATES		MAP REFERENCE	
TITLE			
Hydroelectric power plant under construction at Sevan Lake.			
25X1C			
DATE OF PICTURE	SOURCE OF PHOTOGRAPH		
JAN 1953	[REDACTED]		
CLASSIFICATION	[REDACTED]		
CAPTIONED BY	VERIFIED BY		
[REDACTED]	[REDACTED]		
FORM NO. 80.53 SEP 1948			
Approved For Release 1999/09/09 : CIA-RDP78-05867A000100220033-9			
CAPTION REPORT			