








|  |         |              |               |      |  |
|--|---------|--------------|---------------|------|--|
| CIA (PHOTO ACCESSION NO.)  |         | LOT NO.      |               | DATE |  |
| 11517  |         | 2018         |               | 1953 |  |
| Approved For Release 1999/09/09 : CIA-RDP78-05867A000100220034-8 |         |              |               |      |  |
| AREA (AMS NO.)   | COUNTRY | PROVINCE     | PLACE         |      |  |
| 11 N   | USSR    | ARMENIAN SSR |               |      |  |
| GEOGRAPHIC COORDINATES   |         |              | MAP REFERENCE |      |  |
| TITLE  |         |              |               |      |  |
| Hydroelectric power plant under construction at SEVAN Lake.      |         |              |               |      |  |
| 25X1C  |         |              |               |      |  |
| DATE OF PICTURE  |         | SOURCE       |               |      |  |
| JAN 1953   |         | [REDACTED]   |               |      |  |
| CLASSIFICATION   |         |              |               |      |  |
| C  |         |              |               |      |  |
| CAPTIONED BY   |         |              | VERIFIED BY   |      |  |
| WAVE   |         |              |               |      |  |
| Approved For Release 1999/09/09 : CIA-RDP78-05867A000100220034-8 |         |              |               |      |  |
| FORM NO. 60-53<br>SEP 1948                                       |         |              |               |      |  |
| CAPTION REPORT   |         |              |               |      |  |


|  |  |               |                 |
|--|--|---------------|-----------------|
| CIA (PHOTO ACCESSION NO.)  |  | LOT NO.       | DATE            |
| 10518  |  | 5092048       | 1700100220034-8 |
| Approved For Release 1999/09/09 : CIA-RDP78-05867A000100220034-8 C |  |               |                 |
| AREA (AMS NO.)   | COUNTRY  | PROVINCE      | PLACE           |
| 11N  | USSR   | ARMENIAN SSR  |                 |
| GEOGRAPHIC COORDINATES   |  | MAP REFERENCE |                 |
| TITLE  |  |               |                 |
| SEVAN LAKE.  |  |               |                 |
| 25X1C  |  |               |                 |
| DATE OF PICTURE  | SOURCE OF PICTURE  |               |                 |
| JAN 1953   |  |               |                 |
| CLASSIFICATION   |  |               |                 |
| X C  |  |               |                 |
| CAPTIONED BY   |  | VERIFIED BY   |                 |
| (WAW)  |  |               |                 |
| Approved For Release 1999/09/09 : CIA-RDP78-05867A000100220034-8   |  |               |                 |
| FORM NO. 60-53   | CAPTION REPORT   |               |                 |
| SEP 1948   |  |               |                 |

|  |  |               |       |   |
|--|--|---------------|-------|---|
| CIA (PHOTO ACCESSION NO.)  |  | LOT NO.       | DATE  |   |
| Approved For Release 1999/09/09 : CIA-RDP78-05867A000100220034-8 |  |               |       | C |
| AREA (AMS NO.)   | COUNTRY  | PROVINCE      | PLACE |   |
| 11N  | USSR   | ARMENIAN SSR  |       |   |
| GEOGRAPHIC COORDINATES   |  | MAP REFERENCE |       |   |
| TITLE  |  |               |       |   |
| Hydroelectric power plant at SEVAN LAKE                          |  |               |       |   |
| UNDER CONSTRUCTION   |  |               |       |   |
| 25X1C  |  |               |       |   |
| DATE OF PICTURE  | SOURCE OF PICTURE  |               |       |   |
| JAN 1953   |  |               |       |   |
| CLASSIFICATION   |  |               |       |   |
| <del>S</del> C   |  |               |       |   |
| CAPTIONED BY   | VERIFIED BY  |               |       |   |
| W. D. P.   |  |               |       |   |
| Approved For Release 1999/09/09 : CIA-RDP78-05867A000100220034-8 |  |               |       |   |
| FORM NO. 60-53<br>SEP 1948                                       | CAPTION REPORT   |               |       |   |


|  |  |                |             |             |  |
|--|--|----------------|-------------|-------------|--|
| CIA (PHOTO ACCESSION NO.)  |  | LOT NO.        |             | DATE        |  |
| Approved For Release 1999/09/09 : CIA-RDP78-05867A000100220034-8 |  | 100220034-8    |             | 17 Oct 1953 |  |
| AREA (AMS NO.)   | COUNTRY  | PROVINCE       | PLACE       |             |  |
| 11 N   | USSR   | ARMENIAN SSR   |             |             |  |
| GEOGRAPHIC COORDINATES   |  | MAP REFERENCE  |             |             |  |
| TITLE  |  |                |             |             |  |
| Hydroelectric power plant under construction at                  |  |                |             |             |  |
| Sevan Lake.  |  |                |             |             |  |
| 25X1C  |  |                |             |             |  |
| DATE OF PICTURE  | SOURCE OF  |                |             |             |  |
| JAN 1953   |  |                |             |             |  |
| CLASSIFICATION   |  |                |             |             |  |
| RC   |  |                |             |             |  |
| CAPTIONED BY   |  |                | VERIFIED BY |             |  |
| Approved For Release 1999/09/09 : CIA-RDP78-05867A000100220034-8 |  |                |             |             |  |
| FORM NO. 60-53<br>SEP 1948                                       |  | CAPTION REPORT |             |             |  |


|  |  |               |             |   |
|--|--|---------------|-------------|---|
| CIA (PHOTO ACCESSION NO.)  |  | LOT NO.       | DATE        |   |
| 1 Approved For Release 1999/09/09 : CIA-RDP78-05867A000100220034-8 |  | 2048          | 17 Oct 1953 | C |
| AREA (AMS NO.)   | COUNTRY  | PROVINCE      |             |   |
| 11 N   | USSR   | ARMENIAN SSR  |             |   |
| GEOGRAPHIC COORDINATES   |  | MAP REFERENCE |             |   |
| TITLE  |  |               |             |   |
| Hydroelectric power plant <del>is</del> under construction at      |  |               |             |   |
| SEVAN LAKE.  |  |               |             |   |
| 25X1C  |  |               |             |   |
| DATE OF PICTURE  | SOURCE OF PHOTOGRAPH   |               |             |   |
| JAN 1953   |  |               |             |   |
| CLASSIFICATION   |  |               |             |   |
| <del>SECRET</del> C  |  |               |             |   |
| CAPTIONED BY   | VERIFIED BY  |               |             |   |
| 1201   |  |               |             |   |
| Approved For Release 1999/09/09 : CIA-RDP78-05867A000100220034-8   |  |               |             |   |
| CAPTION REPORT   |  |               |             |   |
| FORM NO. 60-53<br>SEP 1948   |  |               |             |   |

|  |   |                   |                       |
|--|---|-------------------|-----------------------|
| CIA PHOTO ACCESSION NO. 1<br>104522  |   | LOT NO.<br>F-2048 | DATE<br>17            |
| AREA (AMS NO.)<br>Approved For Release 1999/09/09 : CIA-RDP78-05867A000100220034-8 |   | COUNTRY<br>USSR   | PLACE<br>ARMENIAN SSR |
| GEOGRAPHIC COORDINATES   |   | MAP REFERENCE     |                       |
| TITLE<br>Hydroelectric power plant under construction at<br>Sevan Lake.            |   |                   |                       |
| 25X1C  |   |                   |                       |
| DATE OF PICTURE<br>JAN 1953  | SOURCE OF PICTURE<br> |                   |                       |
| CLASSIFICATION<br>X C  | VERIFIED BY   |                   |                       |
| CAPTIONED BY<br>WCU  | FORM NO. 6055<br>SEP 1948   |                   |                       |
| Approved For Release 1999/09/09 : CIA-RDP78-05867A000100220034-8<br>CAPTION REPORT |   |                   |                       |

|  |  |               |                  |   |
|--|--|---------------|------------------|---|
| CIA PHOTO ACCESSION NO. 10523                                    |  | LOT NO. 2048  | DATE 17 Oct 1953 | C |
| Approved For Release 1999/09/09 : CIA-RDP78-05867A000100220034-8 |  |               |                  |   |
| AREA (AMS NO.)   | COUNTRY  | PROVINCE      | PLACE            |   |
| 11 N   | USSR   | ARMENIAN SSR  |                  |   |
| GEOGRAPHIC COORDINATES   |  | MAP REFERENCE |                  |   |
| TITLE  |  |               |                  |   |
| Hydroelectric Power Plant under construction at                  |  |               |                  |   |
| SEVAN LAKE.  |  |               |                  |   |
| 25X1C  |  |               |                  |   |
| DATE OF PICTURE  | SOURCE OF  |               |                  |   |
| JAN 1953   |  |               |                  |   |
| CLASSIFICATION   |  |               |                  |   |
| S C  |  |               |                  |   |
| CAPTIONED BY   | VERIFIED BY  |               |                  |   |
| WAW  |  |               |                  |   |
| Approved For Release 1999/09/09 : CIA-RDP78-05867A000100220034-8 |  |               |                  |   |
| FORM NO. 60-53   | SEP 1948   |               |                  |   |
| CAPTION REPORT   |  |               |                  |   |



|  |  |  |        |
|--|--|--|--------|
| CIA (PHOTO ACCESSION NO.)  |  | LOT NO.                                | DATE   |
| 104524   |  | 5709/09-48A-RDP78-05867A000100220034-8 | 1953 C |
| AREA (AMS NO.)   | COUNTRY  | PROVINCE                               | PLACE  |
| 11 N   | USSR   | ARMENIAN SSR                           |        |
| GEOGRAPHIC COORDINATES   |  | MAP REFERENCE                          |        |
| TITLE  |  |  |        |
| Near <del>the</del> hydroelectric power plant at SEVAN LAKE      |  |  |        |
| 25X1C  |  |  |        |
| DATE OF PICTURE  | SOURCE OF PICTURE  |  |        |
| JAN 1953   |  |  |        |
| CLASSIFICATION   |  |  |        |
| XC   |  |  |        |
| CAPTIONED BY   | VERIFIED BY  |  |        |
| WMD  |  |  |        |
| FORM NO. 60-53 SEP 1948  |  |  |        |
| Approved For Release 1999/09/09 : CIA-RDP78-05867A000100220034-8 |  |  |        |
| CAPTION REPORT   |  |  |        |

|  |  |                       |                 |
|--|--|-----------------------|-----------------|
| CIA PHOTO ACCESSION NO. 144525                                     |  | LOT NO. 5             | DATE 10/02/1953 |
| Approved For Release 1999/09/09 : CIA-RDP78-05867A000100220034-8 C |  |                       |                 |
| AREA (AMS NO.) 11N   | COUNTRY USSR   | PROVINCE ARMENIAN SSR | PLACE           |
| GEOGRAPHIC COORDINATES   |  | MAP REFERENCE         |                 |
| TITLE<br>Bridge under construction at Sevan Lake.                  |  |                       |                 |
| 25X1C  |  |                       |                 |
| DATE OF PICTURE JAN 1953   | SOURCE OF  |                       |                 |
| CLASSIFICATION SC  |  |                       |                 |
| CAPTIONED BY WAD   |  | VERIFIED BY           |                 |
| Approved For Release 1999/09/09 : CIA-RDP78-05867A000100220034-8   |  |                       |                 |
| FORM NO. 60-53<br>SEP 1948   |  | CAPTION REPORT        |                 |

Approved for Release 1999/09/09 : CIA-RDP78-05867A000100220034-8

CIA PHOTO ACCESSION NO. LOT NO. DATE

29 N / USSR / Asiatic RSFSR / Kemerovo Oblast / Stalinsk

53 44 N 87 10 E C-File

TITLE

Kuznetsk Ferro-Alloy Plants

25X1C

DATE OF PICTURE JAN 1953 SOURCE

CLASSIFICATION SC

CAPTIONED BY VERIFIED BY

Approved for Release 1999/09/09 : CIA-RDP78-05867A000100220034-8

FORM NO. 60-53 SEP 1948


CAPTION REPORT

|  |                      |                 |               |
|--|----------------------|-----------------|---------------|
| CIA (PHOTO ACCESSION NO.)  |                      | LOT NO.         | DATE          |
| Approved For Release 1999/09/09 : CIA-RDP78-05867A000100220034-8 |                      | 502098          | 29 March 54 ✓ |
| AREA (AMS NO.)   | COUNTRY              | PROVINCE        | PLACE         |
| 29 N   | USSR / ASIATIC RSFSR | Kemerovo Oblast | Stalinsk      |
| GEOGRAPHIC COORDINATES   |                      | MAP REFERENCE   |               |
| 53 44 N 87 10 E  |                      | C-File          |               |
| TITLE  |                      |                 |               |
| Kuznetsk Metallurgical Plant.                                    |                      |                 |               |
|  |                      |                 |               |
|  |                      |                 |               |
|  |                      |                 |               |
|  |                      |                 |               |
|  |                      |                 |               |
|  |                      |                 |               |
| DATE OF PICTURE  | SOURCE OF PICTURE    |                 |               |
| JAN 1953   | [REDACTED]           |                 |               |
| CLASSIFICATION   |                      |                 |               |
| S  |                      |                 |               |
| CAPTIONED BY   |                      | VERIFIED BY     |               |
| [REDACTED]   |                      | [REDACTED]      |               |
| Approved For Release 1999/09/09 : CIA-RDP78-05867A000100220034-8 |                      |                 |               |
| FORM NO. 80-53 SEP 1948  |                      |                 |               |
| CAPTION REPORT   |                      |                 |               |

25X1C

|  |                |                       |                 |
|--|----------------|-----------------------|-----------------|
| CIA (PHOTO ACCESSION NO.)  |                | LOT NO.               | DATE            |
| Approved For Release 1999/09/09 : CIA-RDP78-05867A000100220034-8 |                | 1466 M                | 16 22 03 48 3 C |
| AREA (AMS NO.)   | COUNTRY        | PROVINCE              | PLACE           |
| 1466 M   | FRANCE         | TERRITOIRE-DE-BELFORT | BELFORT         |
| GEOGRAPHIC COORDINATES   |                | MAP REFERENCE         |                 |
| 47 38 N 06 52 E  |                | e file                |                 |
| TITLE  |                |                       |                 |
| ALSTHOM ELECTRICAL SHOPS ROTOR, 1800 HP                          |                |                       |                 |
| MOTOR FOR SHEET MILL, BUILT FOR                                  |                |                       |                 |
| CHIMBOTE STEEL PLANT AT SANTA VALLEY,                            |                |                       |                 |
| PERU.  |                |                       |                 |
| 25X1C  |                |                       |                 |
| DATE OF PICTURE  | SO             |                       |                 |
| MAY 1953   |                |                       |                 |
| CLASSIFICATION   | RESTRICTED     |                       |                 |
| SECURITY INFORMATION   |                |                       |                 |
| CAPTIONED BY   | VERIFIED BY    |                       |                 |
| Approved For Release 1999/09/09 : CIA-RDP78-05867A000100220034-8 |                |                       |                 |
| FORM NO. 60-53<br>SEP 1948                                       | CAPTION REPORT |                       |                 |

Approved For Release 1999/09/09 : CIA-RDP78-05867A000100220034-8

|  |  |                                    |                     |
|--|--|------------------------------------|---------------------|
| CIA (PHOTO ACCESSION NO.)<br>737529  |  | LOT NO.                            | DATE<br>12 Nov 1953 |
| AREA (AMS NO.)<br>1466 M   | COUNTRY<br>FRANCE  | PROVINCE<br>VERRITTOIRE-DE-BELFORT | PLACE<br>BELFORT    |
| GEOGRAPHIC COORDINATES<br>47 38 N 06 52 E  |  | MAP REFERENCE<br>a file            |                     |
| TITLE<br>ALSTHOM ELECTRICAL SHOPS. STATOR, 1800<br>UNDER<br>HP MOTOR FOR SHEET MILL LAMINATIONS<br>MANUFACTURE <del>BY</del> <del>(MANUFACTURE)</del> <del>ASSEMBLED</del> <del>FOR</del> CHIMBOTE STEEL<br>PLANT AT SANTA VALLEY, PERU. |  |                                    |                     |
| 25X1C  |  |                                    |                     |
| DATE OF PICTURE<br>MAY 1953  |  |                                    |                     |
| CLASSIFICATION<br>RESTRICTED<br>SECURITY INFORMATION   |  |                                    |                     |
| CAPTIONED BY<br>JAB  |  | VERIFIED BY                        |                     |
| Approved For Release 1999/09/09 : CIA-RDP78-05867A000100220034-8   |  |                                    |                     |
| FORM NO. 80-53<br>SEP 1948   |  |                                    |                     |
| CAPTION REPORT   |  |                                    |                     |

|  |            |                       |           |
|--|------------|-----------------------|-----------|
| CIA (PHOTO ACCESSION NO.)  |            | LOT NO.               | DATE      |
| 122524   |            | 3358                  | 220034853 |
| Approved For Release 1999/09/09 : CIA-RDP78-05867A000100220034-8 |            |                       |           |
| AREA (AMS NO.)   | COUNTRY    | PROVINCE              | PLACE     |
| 1466 M   | FRANCE     | TERRITOIRE-DE-DELFORT | BELFORT   |
| GEOGRAPHIC COORDINATES   |            | MAP REFERENCE         |           |
| 47 38 N 06 52 E  |            | a file                |           |
| TITLE  |            |                       |           |
| ALSTHOM ELECTRICAL SHOPS. STATOR, 1800 HP                        |            |                       |           |
| MOTOR FOR 26 IN. MILL, UNDER MANUFACTURE                         |            |                       |           |
| FOR CHIMBOTE STEEL PLANT AT SANTA                                |            |                       |           |
| VALLEY, PERU.  |            |                       |           |
| 25X1C  |            |                       |           |
| DATE OF PICTURE  | [REDACTED] |                       |           |
| MAY 1953   | [REDACTED] |                       |           |
| RESTRICTED   |            |                       |           |
| SECURITY INFORMATION   |            |                       |           |
| CAPTIONED BY   |            | VERIFIED BY           |           |
| [Signature]  |            | [Signature]           |           |
| Approved For Release 1999/09/09 : CIA-RDP78-05867A000100220034-8 |            |                       |           |
| FORM NO. 80-53   | SEP 1946   |                       |           |
| CAPTION REPORT   |            |                       |           |

|  |                |                |                 |
|--|----------------|----------------|-----------------|
| CIA PHOTO ACCESSION NO. 1  |                | LOT NO.        | DATE            |
| Approved For Release 1999/09/09 : CIA-RDP78-05867A000100220034-8 |                | 100220034-8    | 5 3 C           |
| AREA (AMS NO.)   | COUNTRY        | PROVINCE       | PLACE           |
| 1466 M   | FRANCE         | TERRITOIRE-DE- | DELFOUR/BELFORT |
| GEOGRAPHIC COORDINATES   |                | MAP REFERENCE  |                 |
| 47 38 N 06 52 E  |                | e file         |                 |
| TITLE  |                |                |                 |
| ALSTHAM ELECTRICAL SHOPS. ROTOR AND STATOR                       |                |                |                 |
| 700 HP MOTOR FOR 12 IN. MILL, UNDER                              |                |                |                 |
| MANUFACTURE FOR CHIMBOTE STEEL PLANT                             |                |                |                 |
| AT SANTA VALLEY, PERU.   |                |                |                 |
| 25X1C  |                |                |                 |
| DATE OF PICTURE  | [REDACTED]     |                |                 |
| May 1953   |                |                |                 |
| CLASSIFICATION   | RESTRICTED     |                |                 |
| SECURITY INFORMATION   |                |                |                 |
| CAPTIONED BY   | VERIFIED BY    |                |                 |
| 2/16   |                |                |                 |
| Approved For Release 1999/09/09 : CIA-RDP78-05867A000100220034-8 |                |                |                 |
| FORM NO. 60-53<br>SEP 1948                                       | CAPTION REPORT |                |                 |



|  |  |               |         |             |  |
|--|--|---------------|---------|-------------|--|
| CIA (PHOTO ACCESSION NO.)  |  | LOT NO.       |         | DATE        |  |
| Approved For Release 1999/09/09 : CIA-RDP78-05867A000100220034-8 |  | 155A          |         | 17/10/68    |  |
| AREA (AMS NO.)   | COUNTRY  | PROVINCE      | PLACE   |             |  |
| 466 M  | FRANCE   | MEURTHE-ET-M  | FROUARD |             |  |
| GEOGRAPHIC COORDINATES   |  | MAP REFERENCE |         |             |  |
| 48 46N 06 07E  |  | NIJ           |         | MOSELLE     |  |
| TITLE  |  |               |         |             |  |
| DELATTRE ET FROUARD STRUCTURAL SHOPS.                            |  |               |         |             |  |
| SKIP HOIST BRIDGE UNDER MANUFACTURE                              |  |               |         |             |  |
| FOR CHIMBOTE STEEL PLANT, SANTA VALLEY,                          |  |               |         |             |  |
| PERU.  |  |               |         |             |  |
| 25X1C  |  |               |         |             |  |
| DATE OF PICTURE  | SC   |               |         |             |  |
| MAY 1953   |  |               |         |             |  |
| CLASSIFICATION   | RESTRICTED   |               |         |             |  |
| SECURITY INFORMATION   |  |               |         |             |  |
| CAPTIONED BY   | Approved For Release 1999/09/09 : CIA-RDP78-05867A000100220034-8 |               |         | VERIFIED BY |  |
| FORM NO.   |  |               |         |             |  |
| SEP 1948 60-53   | CAPTION REPORT   |               |         |             |  |

X6

Approved For Release 1999/09/09 : CIA-RDP78-05867A000100220034-8

Next 2 Page(s) In Document Exempt

Approved For Release 1999/09/09 : CIA-RDP78-05867A000100220034-8

Approved For Release 1999/09/09 : CIA-RDP78-05867A000100220034-8

|   |                   |                      |                  |             |   |
|---|-------------------|----------------------|------------------|-------------|---|
| CIA PHOTO ACCESSION NO.<br>Approved For Release 1999/09/09 : CIA-RDP78-05867A000100220034-8   |                   | LOT NO.<br>20258     | DATE<br>1953     | 100220034-8 | C |
| AREA (AMS NO.)<br>146 M   | COUNTRY<br>FRANCE | PROVINCE<br>NORD     | PLACE<br>JEUMONT |             |   |
| GEOGRAPHIC COORDINATES<br>50 18 N 04 06 E   |                   | MAP REFERENCE<br>N15 |                  |             |   |
| TITLE<br>JEUMONT ELECTRICAL SHOPS. 8000 K.V.A.<br>MELTSHOP TRANSFORMER CASING UNDER<br>MANUFACTURE FOR CHIMBOTE STEEL PLANT,<br>SANTA VALLEY, PERU. |                   |                      |                  |             |   |
| 25X1C   |                   |                      |                  |             |   |
| DATE OF PICTURE<br>MAY 1953   | [REDACTED]        |                      |                  |             |   |
| CLASSIFICATION (RESTRICTED)<br>SECURITY INFORMATION   |                   |                      |                  |             |   |
| CAPTIONED BY<br>Approved For Release 1999/09/09 : CIA-RDP78-05867A000100220034-8  |                   |                      | VERIFIED BY      |             |   |
| FORM NO. 80-53<br>SEP 1948  |                   |                      |                  |             |   |
| CAPTION REPORT  |                   |                      |                  |             |   |

|   |         |                |             |
|---|---------|----------------|-------------|
| LIA (PHOTO ACCESSION NO.)   |         | LOT NO.        | DATE        |
| Approved For Release 1999/09/09 : CIA-RDP78-05867A000100220034-8  |         | 235            | 13 Nov 1953 |
| AREA (AMS NO.)  | COUNTRY | PROVINCE       | F. AC       |
| 146 M   | FRANCE  | NORD           | NEUMONT     |
| GEOGRAPHIC COORDINATES  |         | MAP REFERENCE  |             |
| 50 18 N 04 06 E   |         | NIS            |             |
| TITLE   |         |                |             |
| JENMONT ELECTRICAL SHOPS. 8000 K.V.A.<br>MELTSHOP TRANSFORMER COILS UNDER<br>MANUFACTURE FOR CHIMBOTE STEEL PLANT,<br>SANTA VALLEY, PERU. |         |                |             |
| 25X1C   |         |                |             |
| DATE OF PICTURE   |         | [REDACTED]     |             |
| MAY 1953  |         |                |             |
| CLASSIFICATION  |         |                |             |
| RESTRICTED<br>SECURITY INFORMATION  |         |                |             |
| CAPTIONED BY  |         | VERIFIED BY    |             |
| Approved For Release 1999/09/09 : CIA-RDP78-05867A000100220034-8  |         |                |             |
| FORM NO. 60-53<br>SEP 1948  |         | CAPTION REPORT |             |

|  |                      |               |          |
|--|----------------------|---------------|----------|
| CIA (PHOTO ACCESSION NO.)  |                      | LOT NO.       | DATE     |
| 108537   |                      | 259           | 10/22/53 |
| Approved For Release 1999/09/09 : CIA-RDP78-05867A000100220034-8 |                      |               |          |
| AREA (AMS NO.)   | COUNTRY              | PROVINCE      | PLACE    |
| 146 M  | FRANCE               | NORD          | TEUMONT  |
| GEOGRAPHIC COORDINATES   |                      | MAP REFERENCE |          |
| 50 18 N 04 06 E  |                      | N15           |          |
| TITLE  |                      |               |          |
| TEUMONT ELECTRICAL SHOPS. 8000 K.V.A.                            |                      |               |          |
| MELTSHOP TRANSFORMER TAP CHANGER UNDER                           |                      |               |          |
| MANUFACTURE FOR CHIMBOTE STEEL PLANT,                            |                      |               |          |
| SANTA VALLEY, PERU.  |                      |               |          |
|  |                      |               |          |
| 25X1C  |                      |               |          |
| DATE OF PICTURE  | S                    |               |          |
| MAY 1953   | [REDACTED]           |               |          |
| CLASSIFICATION   | SECURITY INFORMATION |               |          |
| RESTRICTED   |                      |               |          |
| CAPTIONED BY   | VERIFIED BY          |               |          |
|  |                      |               |          |
| Approved For Release 1999/09/09 : CIA-RDP78-05867A000100220034-8 |                      |               |          |
| FORM NO.   |                      |               |          |
| SEP 1948 60-53   | CAPTION REPORT       |               |          |

Approved For Release 1999/09/09 : CIA-RDP78-05867A000100220034-8

CIA PHOTO ACCESSION NO. [REDACTED] LOT NO. 2358 DATE 13 Nov 1953

AREA (AMS NO.) 146 M COUNTRY FRANCE PROVINCE NORD PLACE JEUMONT

GEOGRAPHIC COORDINATES 50 18 N 04 06 E MAP REFERENCE N15

TITLE JEUMONT ELECTRICAL SHOPS. MEDIUM SIZE MOTOR STATOR UNDER MANUFACTURE FOR CHIMBOTE STEEL PLANT, SANTA VALLEY, PERU.

25X1C

DATE OF PICTURE MAY 1953 [REDACTED]

RESTRICTED

CLASSIFICATION SECURITY INFORMATION

CAPTIONED BY [REDACTED] VERIFIED BY [REDACTED]

Approved For Release 1999/09/09 : CIA-RDP78-05867A000100220034-8

FORM NO. 60-53 SEP 1948

CAPTION REPORT

|  |         |                |                    |          |  |
|--|---------|----------------|--------------------|----------|--|
| LIA (PHOTO ACCESSION NO.)  |         | LOT NO.        |                    | DATE     |  |
| Approved For Release 1999/09/09 : CIA-RDP78-05867A000100220034-8 |         | A 2958         |                    | 13/10/53 |  |
| AREA (AMS NO.)   | COUNTRY | PROVINCE       | PLACE              |          |  |
| 146 M  | FRANCE  | NORD           | FERRIERE LA GRANDE |          |  |
| GEOGRAPHIC COORDINATES   |         | MAP REFERENCE  |                    |          |  |
| 50 15N 03 59E  |         | M. C. 18 NIS   |                    |          |  |
| TITLE  |         |                |                    |          |  |
| DELATTRE ET FROUARD. MACHINE SHOPS.                              |         |                |                    |          |  |
| 26 IN. MILL SHOE PLATES UNDER                                    |         |                |                    |          |  |
| MANUFACTURE FOR CHIMBOTE STEEL                                   |         |                |                    |          |  |
| PLANT, SANTA VALLEY, PERU.                                       |         |                |                    |          |  |
| 25X1C  |         |                |                    |          |  |
| DATE OF PICTURE  |         |                |                    |          |  |
| MAY 1953   |         |                |                    |          |  |
| RESTRICTED   |         |                |                    |          |  |
| CLASSIFICATION SECURITY INFORMATION                              |         |                |                    |          |  |
| CAPTIONED BY   |         |                | VERIFIED BY        |          |  |
| Approved For Release 1999/09/09 : CIA-RDP78-05867A000100220034-8 |         |                |                    |          |  |
| FORM NO. 60-53<br>SEP 1948                                       |         | CAPTION REPORT |                    |          |  |

|  |         |                |                    |
|--|---------|----------------|--------------------|
| CIA (PHOTO ACCESSION NO.)  |         | LOT NO.        | DATE               |
| Approved For Release 1999/09/09 : CIA-RDP78-05867A000100220034-8 |         |                | 10/22/53           |
| AREA (AWS NO.)   | COUNTRY | PROVINCE       | PLACE              |
| 146 M  | FRANCE  | NORD           | FERRIERE LA GRANDE |
| GEOGRAPHIC COORDINATES   |         | MAP REFERENCE  |                    |
| 50 15 N 03 59 E  |         | NIS            |                    |
| TITLE  |         |                |                    |
| DELAITRE ET FROUARD MACHINE SHOPS                                |         |                |                    |
| COVER FOR SHEET MILL DRIVE BOTTOM                                |         |                |                    |
| CASTING UNDER MANUFACTURE FOR                                    |         |                |                    |
| CHIMBOTE STEEL PLANT, SANTA VALLEY,                              |         |                |                    |
| PERU.  |         |                |                    |
| 25X1C  |         |                |                    |
| DATE OF PICTURE  |         |                |                    |
| MAY 1953   |         |                |                    |
| CLASSIFICATION   |         |                |                    |
| RESTRICTED   |         |                |                    |
| SECURITY INFORMATION   |         |                |                    |
| CAPTIONED BY   |         | VERIFIED BY    |                    |
| Approved For Release 1999/09/09 : CIA-RDP78-05867A000100220034-8 |         |                |                    |
| FORM NO. 80-53   |         | CAPTION REPORT |                    |
| SEP 1948   |         |                |                    |



Approved For Release 1999/09/09 : CIA-RDP78-05867A000100220034-8

CIA (PHOTO ACCESSION NO.) LOT NO. DATE

AREA (AMS NO.) COUNTRY PROVINCE PLACE  
146 M FRANCE NORD DENAIN

GEOGRAPHIC COORDINATES MAP REFERENCE  
50'20N 03 23E e file

TITLE  
CILL MACHINE AND STRUCTURAL SHOPS.  
MILL HOUSINGS UNDER MANUFACTURE  
FOR CHIMBOTE STEEL PLANT, SANTA  
VALLEY, PERU.

25X1C

DATE OF PICTURE  
MAY 1953

CLASSIFICATION SECURITY INFORMATION  
RESTRICTED

CAPTIONED BY VERIFIED BY  
Approved For Release 1999/09/09 : CIA-RDP78-05867A000100220034-8

Approved For Release 1999/09/09 : CIA-RDP78-05867A000100220034-8

CIA PHOTO ACCESSION NO. 1  
LOT NO.  
DATE

AREA (ANS NO.)  
146 M  
COUNTRY  
FRANCE  
PROVINCE  
NORD  
PLACE  
DENAIN

GEOGRAPHIC COORDINATES  
50 20 N 03 23 E  
MAP REFERENCE  
e file

TITLE  
CAIL MACHINE AND STRUCTURAL SHOPS. BEDPLATES  
FOR 26 IN. MILL UNDER MANUFACTURE  
FOR CHIMBOTE STEEL PLANT, SANTA  
VALLEY, PERU.

25X1C

DATE OF PICTURE  
MAY 1953

CLASSIFICATION  
RESTRICTED  
SECURITY INFORMATION

CAPTIONED BY  
VERIFIED BY  
Approved For Release 1999/09/09 : CIA-RDP78-05867A000100220034-8

FORM NO. 60-53  
SEP 1948  
CAPTION REPORT

Approved For Release 1999/09/09 : CIA-RDP78-05867A000100220034-8

|  |  |               |      |
|--|--|---------------|------|
| LIA (PHOTO ACCESSION NO.)  |  | LOT NO.       | DATE |
| 146 M  |  | FRANCE        | NORD |
| GEOGRAPHIC COORDINATES   |  | MAP REFERENCE |      |
| 50 20N 03 23E  |  | c file        |      |
| TITLE  |  |               |      |
| CALL MACHINE AND STRUCTURAL SHOPS. MILL STAND                    |  |               |      |
| UNDER MANUFACTURE FOR CHIMBOTE STEEL                             |  |               |      |
| PLANT, SANTA VALLEY, PERU.                                       |  |               |      |
| 25X1C  |  |               |      |
| DATE OF PICTURE  |  | [REDACTED]    |      |
| MAY 1953   |  |               |      |
| CLASSIFICATION   |  |               |      |
| RESTRICTED   |  |               |      |
| SECURITY INFORMATION   |  |               |      |
| CAPTIONED BY   |  | VERIFIED BY   |      |
| [Signature]  |  |               |      |
| Approved For Release 1999/09/09 : CIA-RDP78-05867A000100220034-8 |  |               |      |
| FORM NO. 60-53<br>SEP 1948                                       |  |               |      |
| CAPTION REPORT   |  |               |      |

|  |         |               |              |   |
|--|---------|---------------|--------------|---|
| LIA (PHOTO ACCESSION NO.)  |         | LOT NO.       | DATE         |   |
| Approved For Release 1999/09/09 : CIA-RDP78-05867A000100220034-8 |         |               | 022003418753 | C |
| AREA (AMS NO.)   | COUNTRY | PROVINCE      | PLACE        |   |
| 146 M  | FRANCE  | NORD          | DENAIN       |   |
| GEOGRAPHIC COORDINATES   |         | MAP REFERENCE |              |   |
| 50 20N 03 23 E   |         | c file        |              |   |
| TITLE  |         |               |              |   |
| CAIL MACHINE AND STRUCTURAL SHOPS. MILL                          |         |               |              |   |
| STAND UNDER MANUFACTURE FOR                                      |         |               |              |   |
| CHIMBOTE STEEL PLANT, SANTA VALLEY,                              |         |               |              |   |
| PERU.  |         |               |              |   |
| 25X1C  |         |               |              |   |
| DATE OF PICTURE  |         |               |              |   |
| MAY 1953   |         |               |              |   |
| CLASSIFICATION   |         |               |              |   |
| RESTRICTED<br>SECURITY INFORMATION                               |         |               |              |   |
| CAPTIONED BY   |         |               | VERIFIED BY  |   |
| Approved For Release 1999/09/09 : CIA-RDP78-05867A000100220034-8 |         |               |              |   |
| FORM NO. 60-53<br>SEP 1948                                       |         |               |              |   |
| CAPTION REPORT   |         |               |              |   |

Approved For Release 1999/09/09 : CIA-RDP78-05867A000100220034-8

|  |                |               |             |
|--|----------------|---------------|-------------|
| LIA PHOTO ACCESSION NO. 1  |                | LOT NO.       | DATE        |
| 146 M  |                | FRANCE        | NORD DENAIN |
| GEOGRAPHIC COORDINATES   |                | MAP REFERENCE |             |
| 50 20 N 03 23 E  |                | e file        |             |
| TITLE  |                |               |             |
| CALL MACHINE AND STRUCTURAL SHOPS. SPINDLES                      |                |               |             |
| FOR SHEET MILL UNDER MANUFACTURE                                 |                |               |             |
| FOR CHIMBOTE STEEL PLANT, SANTA                                  |                |               |             |
| VALLEY, PERU.  |                |               |             |
| 25X1C  |                |               |             |
| DATE OF PICTURE  | S              |               |             |
| MAY 1953   | [REDACTED]     |               |             |
| CLASSIFICATION   | RESTRICTED     |               |             |
| SECURITY INFORMATION   |                |               |             |
| CAPTIONED BY   | VERIFIED BY    |               |             |
| Approved For Release 1999/09/09 : CIA-RDP78-05867A000100220034-8 |                |               |             |
| FORM NO. 60-53<br>SEP 1948                                       | CAPTION REPORT |               |             |

Approved For Release 1999/09/09 : CIA-RDP78-05867A000100220034-8

CIA PHOTO ACCESSION NO. 146 M LOT NO. 2958 DATE 13 1953 2953 C

AREA (AMS NO.) 146 M COUNTRY FRANCE PROVINCE NORD PLACE DENAIN

GEOGRAPHIC COORDINATES 50 20 N 03 23 E MAP REFERENCE c file

TITLE  
CAIL MACHINE AND STRUCTURAL SHOPS.  
MANIPULATOR FOR 26 IN. MILL UNDER  
MANUFACTURE FOR CHIMOTE STEEL  
PLANT, SANTA VALLEY, PERU.

25X1C

DATE OF PICTURE MAY 1953

**RESTRICTED**

CLASSIFICATION SECURITY INFORMATION

CAPTIONED BY Approved For Release 1999/09/09 : CIA-RDP78-05867A000100220034-8 VERIFIED BY

|   |         |                |         |
|---|---------|----------------|---------|
| CIA (PHOTO ACCESSION NO.)   |         | LOT NO.        | DATE    |
| Approved For Release 1999/09/09 : CIA-RDP78-05867A000100220034-8  |         |                | 1953    |
| AREA (AMS NO.)  | COUNTRY | PROVINCE       | PLACE   |
| 676M  | FRANCE  | DROME          | VALENCE |
| GEOGRAPHIC COORDINATES  |         | MAP REFERENCE  |         |
| 44 55 N 04 53 E   |         | NIS            |         |
| TITLE   |         |                |         |
| MARION STRUCTURAL AND WELD SHOPS. [AT VALENCE.] CRATES OF PIPE LINE EQUIPMENT AWAITING SHIPMENT TO CHIMBOTE STEEL PLANT, SANTA VALLEY, PERU |         |                |         |
| [Called IR and RR (under. div. + analysis div.) for coord. volume<br>no luck] [m25X1 (less) CIA file number are printed at]                 |         |                |         |
| DATE OF PICTURE   |         | [REDACTED]     |         |
| May 1953  |         |                |         |
| CLASSIFICATION  |         |                |         |
| RESTRICTED<br>SECURITY INFORMATION  |         |                |         |
| CAPTIONED BY  |         | VERIFIED BY    |         |
| Approved For Release 1999/09/09 : CIA-RDP78-05867A000100220034-8  |         |                |         |
| FORM NO. 60-53<br>SEP 1948  |         | CAPTION REPORT |         |

Approved For Release 1999/09/09 : CIA-RDP78-05867A000100220034-8

|  |  |                |             |       |  |
|--|--|----------------|-------------|-------|--|
| CIA (PHOTO ACCESSION NO.)  |  | LOT NO.        |             | DATE  |  |
| 676 M  |  | FRANCE         |             | DRUMC |  |
| GEOGRAPHIC COORDINATES   |  | MAP REFERENCE  |             | PLACE |  |
| 44 55N   |  | 04 53E         |             | NIS   |  |
| TITLE  |  |                |             |       |  |
| MARION STRUCTURAL AND WELD SHOPS [AT                             |  |                |             |       |  |
| VALENCE.] CRATES OF PIPE LINE EQUIPMENT                          |  |                |             |       |  |
| AWAITING SHIPMENT TO CHIMBOTE STEEL                              |  |                |             |       |  |
| PLANT, SANTA VALLEY, PERU.                                       |  |                |             |       |  |
| 25X1C  |  |                |             |       |  |
| DATE OF PICTURE  |  |                |             |       |  |
| MAY 1953   |  |                |             |       |  |
| CLASSIFICATION   |  |                |             |       |  |
| RESTRICTED   |  |                |             |       |  |
| SECURITY INFORMATION   |  |                |             |       |  |
| CAPTIONED BY   |  |                | VERIFIED BY |       |  |
| Approved For Release 1999/09/09 : CIA-RDP78-05867A000100220034-8 |  |                |             |       |  |
| FORM NO. 80-53   |  | CAPTION REPORT |             |       |  |
| SEP 1948   |  |                |             |       |  |



Approved For Release 1999/09/09 : CIA-RDP78-05867A000100220034-8

|   |  |          |             |       |  |
|---|--|----------|-------------|-------|--|
| CIA (PHOTO ACCESSION NO.)   |  | LOT NO.  |             | DATE  |  |
| 676 M   |  | FRANCE   |             | DROME |  |
| 44 55 N 04 53 E   |  | VALENCE  |             | NIS   |  |
| TITLE<br>MARION STRUCTURAL AND WELD SHOPS. [AT VALENCE.]<br>24 IN. <sup>DIA.</sup> WATER PIPE UNDER MANUFACTURE<br>FOR CHIMBOTE STEEL PLANT, SANTA VALLEY,<br>PERU. |  |          |             |       |  |
| 25X1C   |  |          |             |       |  |
| DATE OF PICTURE   |  |          |             |       |  |
| MAY 1953  |  |          |             |       |  |
| <b>RESTRICTED</b>   |  |          |             |       |  |
| CLASSIFICATION  |  |          |             |       |  |
| SECURITY INFORMATION  |  |          |             |       |  |
| CAPTIONED BY  |  |          | VERIFIED BY |       |  |
| Approved For Release 1999/09/09 : CIA-RDP78-05867A000100220034-8  |  |          |             |       |  |
| FORM NO. 60-53  |  | SEP 1948 |             |       |  |
| CAPTION REPORT.   |  |          |             |       |  |

CV

Approved For Release 1999/09/09 : CIA-RDP78-05867A000100220034-8

|                           |         |      |
|---------------------------|---------|------|
| CIA (PHOTO ACCESSION NO.) | LOT NO. | DATE |
|---------------------------|---------|------|

|                |         |          |         |
|----------------|---------|----------|---------|
| AREA (AMS NO.) | COUNTRY | PROVINCE | PLACE   |
| 67 6 M         | FRANCE  | DROME    | VALENCE |

|                        |               |
|------------------------|---------------|
| GEOGRAPHIC COORDINATES | MAP REFERENCE |
| 44 55 N 4 53 E         | NIS           |

TITLE  
 MARION STRUCTURAL AND WELD SHOPS. [AT  
 VALENCE.] 24 IN. DIA. WATER PIPE <sup>UNDER</sup> MANU-  
 FACTURE FOR CHIMBOTE STEEL PLANT,  
 SANTA VALLEY, PERU.



DATE OF PICTURE  
 May

CLASSIFICATION  
 RESTRICTED  
 SECURITY INFORMATION

CAPTIONED BY  
 Approved For Release 1999/09/09 : CIA-RDP78-05867A000100220034-8

FORM NO. 60-53  
 SEP 1948

CAPTION REPORT

Approved For Release 1999/09/09 : CIA-RDP78-05867A000100220034-8

|  |  |                |             |             |  |
|--|--|----------------|-------------|-------------|--|
| CIA (PHOTO ACCESSION NO.)  |  | LOT NO.        |             | DATE        |  |
| 176 M  |  | FRANCE         |             | RHONE LYONS |  |
| GEOGRAPHIC COORDINATES   |  | MAP REFERENCE  |             |             |  |
| 45 45 N 04 50 E  |  | a file         |             |             |  |
| TITLE  |  |                |             |             |  |
| C.M.E. STRUCTURAL SHOPS. STEEL COLUMNS AND TRUSSES READY FOR SHIPMENT TO CHIMBOTE STEEL PLANT, SANTA VALLEY, PERU. |  |                |             |             |  |
| 25X1C  |  |                |             |             |  |
| DATE OF PICTURE  |  |                |             |             |  |
| May 53   |  | [REDACTED]     |             |             |  |
| CLASSIFICATION   |  |                |             |             |  |
| R.   |  |                |             |             |  |
| CAPTIONED BY   |  |                | VERIFIED BY |             |  |
| JAL  |  |                |             |             |  |
| Approved For Release 1999/09/09 : CIA-RDP78-05867A000100220034-8   |  |                |             |             |  |
| FORM NO. 80-53<br>SEP 1948   |  | CAPTION REPORT |             |             |  |

Approved For Release 1999/09/09 : CIA-RDP78-05867A000100220034-8

|  |         |                |               |
|--|---------|----------------|---------------|
| CIA PHOTO ACCESSION NO.  |         | LOT NO.        | DATE          |
| 176 14   |         | 22350          | 13 May 1953 ✓ |
| AREA TAMS NO.  | COUNTRY | PROVINCE       | PLACE         |
| 176 14   | FRANCE  | RHONE          | LYONS         |
| GEOGRAPHIC COORDINATES   |         | MAP REFERENCE  |               |
| 45 45 N .04 50 E   |         | e file         |               |
| TITLE  |         |                |               |
| C. M. E. STRUCTURAL SHOPS. STEEL                                 |         |                |               |
| COLUMNS AND TRUSSES READY FOR                                    |         |                |               |
| SHIPMENT TO CHIMBOTE STEEL                                       |         |                |               |
| PLANT, SANTA VALLEY, PERU.                                       |         |                |               |
| 25X1C  |         |                |               |
| DATE OF PICTURE  |         | [REDACTED]     |               |
| May 53   |         | [REDACTED]     |               |
| CLASSIFICATION   |         |                |               |
| R  |         |                |               |
| CAPTIONED BY   |         | VERIFIED BY    |               |
| Approved For Release 1999/09/09 : CIA-RDP78-05867A000100220034-8 |         | [REDACTED]     |               |
| FORM NO. 60-53<br>SEP 1948                                       |         | CAPTION REPORT |               |

Approved For Release 1999/09/09 : CIA-RDP78-05867A000100220034-8

|  |  |               |          |
|--|--|---------------|----------|
| CIA (PHOTO ACCESSION NO.)  |  | LOT NO.       | DATE     |
| 176 M  |  | FRANCE        | Rhone    |
| AREA (AMS NO.)   |  | COUNTRY       | PROVINCE |
| 176 M  |  | FRANCE        | Rhone    |
| GEOGRAPHIC COORDINATES   |  | MAP REFERENCE |          |
| 45 45 N 04 50 E  |  | e file        |          |
| TITLE  |  |               |          |
| C. M. E. STRUCTURAL SHOPS. STEEL COLUMNS AND TRUSSES READY FOR SHIPMENT TO CHIMBOTE STEEL PLANT, SANTA VALLEY, PERU. |  |               |          |
| 25X1C  |  |               |          |
| DATE OF PICTURE  |  | [REDACTED]    |          |
| May 53   |  | [REDACTED]    |          |
| CLASSIFICATION   |  |               |          |
| R.   |  |               |          |
| CAPTIONED BY   |  | VERIFIED BY   |          |
| [Signature]  |  | [Signature]   |          |
| Approved For Release 1999/09/09 : CIA-RDP78-05867A000100220034-8   |  |               |          |
| FORM NO. 60-53 SEP 1948  |  |               |          |
| CAPTION REPORT   |  |               |          |

9

|  |         |               |             |                                  |  |
|--|---------|---------------|-------------|----------------------------------|--|
| LIA (PHOTO ACCESSION NO.)  |         | LOT NO.       |             | DATE                             |  |
| Approved For Release   |         | 1999/09/09    |             | CIA-RDP78-05867A000100220034-8 0 |  |
| AREA (AMS NO.)   | COUNTRY | PROVINCE      | PLACE       |                                  |  |
| 176 M  | FRANCE  | RHONE         | LYONS       |                                  |  |
| GEOGRAPHIC COORDINATES   |         | MAP REFERENCE |             |                                  |  |
| 45 45 N 04 50 E  |         | c file        |             |                                  |  |
| TITLE  |         |               |             |                                  |  |
| C.M.E. STRUCTURAL SHOPS. STEEL                                   |         |               |             |                                  |  |
| COLUMNS AND TRUSSES READY FOR                                    |         |               |             |                                  |  |
| SHIPMENT TO CHIMBOTE STEEL PLANT,                                |         |               |             |                                  |  |
| SANTA VALLEY, PERU.  |         |               |             |                                  |  |
| 25X1C  |         |               |             |                                  |  |
| DATE OF PICTURE  |         | [REDACTED]    |             |                                  |  |
| May 53   |         |               |             |                                  |  |
| CLASSIFICATION   |         |               |             |                                  |  |
| R  |         |               |             |                                  |  |
| CAPTIONED BY   |         |               | VERIFIED BY |                                  |  |
| [Signature]  |         |               |             |                                  |  |
| Approved For Release 1999/09/09 : CIA-RDP78-05867A000100220034-8 |         |               |             |                                  |  |
| FORM NO. 80-53   |         | SEP 1948      |             |                                  |  |
| CAPTION REPORT   |         |               |             |                                  |  |

Approved For Release 1999/09/09 : CIA-RDP78-05867A000100220034-8

CIA (PHOTO ACCESSION NO.) LOT NO. DATE

AREA (AMS NO.) COUNTRY PROVINCE PLACE

GEOGRAPHIC COORDINATES MAP REFERENCE

TITLE  
C.M.E. STRUCTURAL SHOPS. STEEL COLUMNS  
FOR ROLLING MILL UNDER MANUFACTURE  
FOR CHIMBOTE STEEL PLANT, SANTA  
VALLEY, PERU.

25X1C

DATE OF PICTURE

CLASSIFICATION

CAPTIONED BY VERIFIED BY

FORM NO. 60-53 SEP 1948 CAPTION REPORT

Approved For Release 1999/09/09 : CIA-RDP78-05867A000100220034-8 53

|                           |         |      |
|---------------------------|---------|------|
| CIA PHOTO ACCESSION NO. 1 | LOT NO. | DATE |
|---------------------------|---------|------|

|                |         |          |       |
|----------------|---------|----------|-------|
| AREA (AMS NO.) | COUNTRY | PROVINCE | PLACE |
| 176 M          | FRANCE  | RHONE    | LYONS |

|                        |               |
|------------------------|---------------|
| GEOGRAPHIC COORDINATES | MAP REFERENCE |
| 45 45 N 04 50 E        | 2 file        |

TITLE  
 C.M.E. STRUCTURAL SHOPS. ASSEMBLED  
 TRUSS SECTIONS MANUFACTURED FOR  
 CHIMBOTE STEEL PLANT, SANTA VALLEY,  
 PERU.

25X1C

|                 |            |
|-----------------|------------|
| DATE OF PICTURE |            |
| May 1953        | [REDACTED] |
| CLASSIFICATION  | R          |

|  |             |
|--|-------------|
| CAPTIONED BY   | VERIFIED BY |
| Approved For Release 1999/09/09 : CIA-RDP78-05867A000100220034-8 |             |



|  |         |                |        |  |
|--|---------|----------------|--------|--|
| CIA (PHOTO ACCESSION NO.)  |         | LOT NO.        | DATE   |  |
| Approved For Release 1999/09/09 : CIA-RDP78-05867A000100220034-8 |         | 2              | 1953   |  |
| AREA (AMS NO.)   | COUNTRY | PROVINCE       | PLACE  |  |
| 176 M  | FRANCE  | RHONE          | GIVORS |  |
| GEOGRAPHIC COORDINATES   |         | MAP REFERENCE  |        |  |
| 45-34N 04 46E  |         | NIS            |        |  |
| TITLE  |         |                |        |  |
| FIVE-LILLE STRUCTURAL SHOPS. ASSEMBLAGE                          |         |                |        |  |
| OF ROLLING MILL ROOF TRUSSES FOR                                 |         |                |        |  |
| CHIMBOTE STEEL PLANT, SANTA VALLEY,                              |         |                |        |  |
| PERU   |         |                |        |  |
| 25X1C  |         |                |        |  |
| DATE OF PICTURE  |         | [REDACTED]     |        |  |
| May 53   |         | [REDACTED]     |        |  |
| CLASSIFICATION   |         |                |        |  |
| R.   |         |                |        |  |
| CAPTIONED BY   |         | VERIFIED BY    |        |  |
| Approved For Release 1999/09/09 : CIA-RDP78-05867A000100220034-8 |         | [REDACTED]     |        |  |
| FORM NO. 60-53<br>SEP 1948                                       |         | CAPTION REPORT |        |  |

Approved For Release 1999/09/09 : CIA-RDP78-05867A000100220034-8

CV

|  |         |                |          |
|--|---------|----------------|----------|
| LIA (PHOTO ACCESSION NO.)  |         | LOT NO.        | DATE     |
| 176 M  |         | 2258           | 27/05/53 |
| AREA (AMS NO.)   | COUNTRY | PROVINCE       | PLACE    |
| 176 M  | FRANCE  | RHONE          | GIVORS   |
| GEOGRAPHIC COORDINATES   |         | MAP REFERENCE  |          |
| 45 34 N 04 46 E  |         | NLS            |          |
| TITLE  |         |                |          |
| FIVE-LILLE STRUCTURAL SHOPS. ASSEMBLAGE                          |         |                |          |
| OF ROLLING MILL TRUSSES FOR CHIMBOTE                             |         |                |          |
| STEEL PLANT, SANTA VALLEY, PERU.                                 |         |                |          |
|  |         |                |          |
|  |         |                |          |
| 25X1C  |         |                |          |
| DATE OF PICTURE  |         |                |          |
| MAY 53   |         |                |          |
| CLASSIFICATION   |         |                |          |
| R.   |         |                |          |
| CAPTIONED BY   |         | VERIFIED BY    |          |
| Approved For Release 1999/09/09 : CIA-RDP78-05867A000100220034-8 |         |                |          |
| FORM NO. 60-53<br>SEP 1948                                       |         | CAPTION REPORT |          |

Approved For Release

1999/09/09 : CIA-RDP78-05867A000100220034-8


DATE 19720034-853

|                            |  |   |  |               |  |
|----------------------------|--|---|--|---------------|--|
| LIA (PHOTO ACCESSION NO.)  |  | LOT NO.   |  | DATE          |  |
| 176 M                      |  | FRANCE  |  | RHONE         |  |
| AREA (ANS NO.)             |  | COUNTRY   |  | PROVINCE      |  |
| 45 34N 04 46E              |  | GEOGRAPHIC COORDINATES  |  | MAP REFERENCE |  |
| TITLE                      |  | FIVE-LILLE STRUCTURAL SHOPS. COLUMN AND BRACING SECTIONS READY FOR SHIPMENT TO CHIMBOFE STEEL PLANT SANTA VALLEY, PERU. |  |               |  |
| DATE OF PICTURE            |  | 25X1C   |  |               |  |
| MAY 53                     |  | [REDACTED]  |  |               |  |
| CLASSIFICATION             |  | R.  |  |               |  |
| CAPTIONED BY               |  | VERIFIED BY   |  |               |  |
| Approved For Release       |  | 1999/09/09 : CIA-RDP78-05867A000100220034-8   |  |               |  |
| FORM NO. 60-53<br>SEP 1948 |  | CAPTION REPORT  |  |               |  |

Approved For Release 1999/09/09 : CIA-RDP78-05867A000100220034-8 953

|  |         |                |        |  |
|--|---------|----------------|--------|--|
| CIA (PHOTO ACCESSION NO.)  |         | LOT NO.        | DATE   |  |
| 176 IV   |         | 25X1C          | 1953   |  |
| AREA (AMS NO.)   | COUNTRY | PROVINCE       | PLACE  |  |
| 176 IV   | FRANCE  | PROVENCE       | GIVORS |  |
| GEOGRAPHIC COORDINATES   |         | MAP REFERENCE  |        |  |
| 45 34 N 04 46 E  |         | NIS            |        |  |
| TITLE  |         |                |        |  |
| FIVE-LILLE STRUCTURAL SHOPS. TRUSS                               |         |                |        |  |
| BRACING SECTIONS FOR SHIPMENT TO                                 |         |                |        |  |
| CHIMBOTE STEEL PLANT, SANTA VALLEY,                              |         |                |        |  |
| PERU.  |         |                |        |  |
| 25X1C  |         |                |        |  |
| DATE OF PICTURE  |         | [REDACTED]     |        |  |
| May 1953   |         | [REDACTED]     |        |  |
| CLASSIFICATION   |         |                |        |  |
| R.   |         |                |        |  |
| CAPTIONED BY   |         | VERIFIED BY    |        |  |
| [REDACTED]   |         | [REDACTED]     |        |  |
| Approved For Release 1999/09/09 : CIA-RDP78-05867A000100220034-8 |         |                |        |  |
| FORM NO. 60-53<br>SEP 1948                                       |         | CAPTION REPORT |        |  |

Approved For Release 1999/09/09 : CIA-RDP78-05867A000100220034-8 53 ✓

|   |                   |  |                     |                  |  |
|---|-------------------|--|---------------------|------------------|--|
| CIA (PHOTO ACCESSION NO.)<br>10801  |                   | LOT NO.<br>E-2358  |                     | DATE<br>10/20/53 |  |
| AREA (AMS NO.)<br>456 M   | COUNTRY<br>FRANCE | PROVINCE<br>LOIRE  | PLACE<br>TERRENCOLE |                  |  |
| GEOGRAPHIC COORDINATES<br>45 26 N 04 25 E   |                   | MAP REFERENCE<br>N15   |                     |                  |  |
| TITLE<br>C.M.E. STRUCTURAL SHOPS. HOPPERS<br>MANUFACTURED<br>AND CHUTES FOR BIG IRON FURNACE PLANT,<br>CHIMBOTE STEEL PLANT AT SANTA<br>VALLEY, PERU. |                   |  |                     |                  |  |
| 25X1C   |                   |  |                     |                  |  |
| DATE OF PICTURE<br>May 53   |                   |  |                     |                  |  |
| CLASSIFICATION<br>C   |                   |  |                     |                  |  |
| CAPTIONED BY<br>Approved For Release 1999/09/09 : CIA-RDP78-05867A000100220034-8  |                   |  | VERIFIED BY         |                  |  |
| FORM NO. 80-53<br>SEP 1948  |                   | CAPTION REPORT   |                     |                  |  |

|  |         |                |            |    |
|--|---------|----------------|------------|----|
| CIA (PHOTO ACCESSION NO.)  |         | LOT NO.        | DATE       | CV |
| Approved For Release 1999/09/09 : CIA-RDP78-05867A000100220034-8 |         | 2050           | 10/22/53   |    |
| AREA (AMS NO.)   | COUNTRY | PROVINCE       | PLACE      |    |
| 456 M  | FRANCE  | LOIRE          | TERRENOIRE |    |
| GEOGRAPHIC COORDINATES   |         | MAP REFERENCE  |            |    |
| 45-26N 04 25E  |         | N/S            |            |    |
| TITLE  |         |                |            |    |
| C.M.E. STRUCTURAL SHOPS. IRON AND                                |         |                |            |    |
| STEEL LADLES UNDER MANUFACTURE                                   |         |                |            |    |
| FOR CHIMBOTE STEEL PLANT, SANTA                                  |         |                |            |    |
| VALLEY, PERU.  |         |                |            |    |
| 25X1C  |         |                |            |    |
| DATE OF PICTURE  |         | [REDACTED]     |            |    |
| May 53   |         |                |            |    |
| CLASSIFICATION   |         |                |            |    |
| R.   |         |                |            |    |
| CAPTIONED BY   |         | VERIFIED BY    |            |    |
| [REDACTED]   |         |                |            |    |
| Approved For Release 1999/09/09 : CIA-RDP78-05867A000100220034-8 |         |                |            |    |
| FORM NO. 80-53<br>SEP 1948                                       |         | CAPTION REPORT |            |    |

Approved For Release 1999/09/09 : CIA-RDP78-05867A00010022003483

|  |         |                |               |        |  |
|--|---------|----------------|---------------|--------|--|
| LIA (PHOTO ACCESSION NO.)  |         | LOT NO.        |               | DATE   |  |
| 45-6 M   |         | E-2358         |               | MAY 53 |  |
| AREA (AMS NO.)   | COUNTRY | PROVINCE       | PLACE         |        |  |
| 45-6 M   | FRANCE  | LOIRE          | TERRENOIRE    |        |  |
| GEOGRAPHIC COORDINATES   |         |                | MAP REFERENCE |        |  |
| 45 26 N 04 25 E  |         |                | NW            |        |  |
| TITLE  |         |                |               |        |  |
| C.M.E. STRUCTURAL SHOPS. IRON AND                                |         |                |               |        |  |
| STEEL LADLES MANUFACTURED FOR                                    |         |                |               |        |  |
| CHIMBOTE STEEL PLANT, SANTA                                      |         |                |               |        |  |
| VALLEY, PERU   |         |                |               |        |  |
| 25X1C  |         |                |               |        |  |
| DATE OF PICTURE  |         |                |               |        |  |
| MAY 53   |         | [REDACTED]     |               |        |  |
| CLASSIFICATION   |         |                |               |        |  |
| R.   |         |                |               |        |  |
| CAPTIONED BY   |         |                | VERIFIED BY   |        |  |
| Approved For Release 1999/09/09 : CIA-RDP78-05867A000100220034-8 |         |                | [REDACTED]    |        |  |
| FORM NO. 60-53<br>SEP 1948                                       |         | CAPTION REPORT |               |        |  |

Approved For Release 1999/09/09 : CIA-RDP78-05867A000100220034-8

|  |  |                |       |
|--|--|----------------|-------|
| CIA PHOTO ACCESSION NO. 1  |  | LOT NO.        | DATE  |
| 456 M  |  | FRANCE         | Loire |
| GEOGRAPHIC COORDINATES   |  | MAP REFERENCE  |       |
| 45 36 N 04 08 E  |  | NLS            |       |
| TITLE  |  |                |       |
| CHAVANNE-BRUN MACHINE SHOP AND FOUNDRY                           |  |                |       |
| PREPARATION OF MOLD FOR MILL BED PLATES                          |  |                |       |
| UNDER MANUFACTURE FOR CHIMBOTE STEEL PLANT,                      |  |                |       |
| SANTA VALLEY, PERU.  |  |                |       |
| 25X1C  |  |                |       |
| DATE OF PICTURE  |  | [REDACTED]     |       |
| May 53   |  | [REDACTED]     |       |
| CLASSIFICATION   |  |                |       |
| R.   |  |                |       |
| CAPTIONED BY   |  | VERIFIED BY    |       |
| [Signature]  |  | [Signature]    |       |
| Approved For Release 1999/09/09 : CIA-RDP78-05867A000100220034-8 |  |                |       |
| FORM NO. 60-53<br>SEP 1948                                       |  | CAPTION REPORT |       |

1953



Approved For Release 1999/09/09 : CIA-RDP78-05867A000100220034-8

CIA (PHOTO ACCESSION NO.) 17569 LOT NO. 24358 DATE 10 MAY 1953

AREA (AMS NO.) 456 M COUNTRY FRANCE PROVINCE LOIRE PLACE MONTBRISON

GEOGRAPHIC COORDINATES 45 36 N 04 03 E MAP REFERENCE N11

TITLE CHAVANNE-BRUN MACHINE SHOP AND FOUNDRY.  
BED PLATES UNDER MANUFACTURE FOR  
CHIMCOTE STEEL PLANT, SANTA VALLEY,  
PERU.

25X1C

DATE OF PICTURE MAY 1953

CLASSIFICATION RESTRICTED SECURITY INFORMATION

CAPTIONED BY VERIFIED BY Approved For Release 1999/09/09 : CIA-RDP78-05867A000100220034-8

Approved for Release 1999/09/09 : CIA-RDP78-05867A000100220034-8

|  |  |                |             |       |  |
|--|--|----------------|-------------|-------|--|
| CIA (PHOTO ACCESSION NO.)  |  | LOT NO.        |             | DATE  |  |
| 456 M  |  | FRANCE         |             | LOIRE |  |
| 45 36 N  |  | 04 03 E        |             | NIS   |  |
| TITLE  |  |                |             |       |  |
| CHAVANNE - BRUN MACHINE SHOP AND FOUNDRY.                        |  |                |             |       |  |
| SMALL CASTINGS UNDER MANUFACTURE FOR                             |  |                |             |       |  |
| CHIMBOTE STEEL PLANT, SANTA VALLEY, PERU                         |  |                |             |       |  |
| 25X1C  |  |                |             |       |  |
| DATE OF PICTURE  |  | [REDACTED]     |             |       |  |
| MAY '53  |  |                |             |       |  |
| CLASSIFICATION   |  |                |             |       |  |
| RESTRICTED   |  |                |             |       |  |
| SECURITY INFORMATION   |  |                |             |       |  |
| CAPTIONED BY   |  |                | VERIFIED BY |       |  |
| Approved For Release 1999/09/09 : CIA-RDP78-05867A000100220034-8 |  |                |             |       |  |
| FORM NO. 60-53<br>SEP 1948                                       |  | CAPTION REPORT |             |       |  |

CV

104587

Approved For Release 1999/09/09 : CIA-RDP78-05867A000100220034-8

|  |  |                |             |            |  |
|--|--|----------------|-------------|------------|--|
| CIA (PHOTO ACCESSION NO.)  |  | LOT NO.        |             | DATE       |  |
| 456 M  |  | FRANCE         |             | LOIRE      |  |
| GEOGRAPHIC COORDINATES   |  | MAP REFERENCE  |             | PLACE      |  |
| 45 36 N 04 03 E  |  | N/5            |             | MONTBRISON |  |
| TITLE  |  |                |             |            |  |
| CHAVANNE-BRUN MACHINE SHOP AND FOUNDRY,<br>HOUSING CAP CASTINGS UNDER MANUFACTURE<br>FOR CHAMBOATE STEEL PLANT, SANTA VALLEY,<br>PERU. |  |                |             |            |  |
| 25X1C  |  |                |             |            |  |
| DATE OF PICTURE  |  | [REDACTED]     |             |            |  |
| MAY '53  |  |                |             |            |  |
| CLASSIFICATION   |  |                |             |            |  |
| R.   |  |                |             |            |  |
| CAPTIONED BY   |  |                | VERIFIED BY |            |  |
| Approved For Release 1999/09/09 : CIA-RDP78-05867A000100220034-8   |  |                |             |            |  |
| FORM NO. 60-53<br>SEP 1948   |  | CAPTION REPORT |             |            |  |

|  |         |                |               |                   |  |
|--|---------|----------------|---------------|-------------------|--|
| CIA (PHOTO ACCESSION NO.)  |         | LOT NO.        |               | DATE              |  |
| Approved For Release 1999/09/09 : CIA-RDP78-05867A000100220034-8 |         | 2358           |               | 1602200348953 C ✓ |  |
| AREA (ANS NO.)   | COUNTRY | PROVINCE       | PLACE         |                   |  |
| 456 M  | FRANCE  | LOIRE          | MONTBRISON    |                   |  |
| GEOGRAPHIC COORDINATES   |         |                | MAP REFERENCE |                   |  |
| 45 36 N 04 03 E  |         |                | N15           |                   |  |
| TITLE  |         |                |               |                   |  |
| CHAUVANNE-BRUN MACHINE SHOP AND FOUNDRY.                         |         |                |               |                   |  |
| CASTING, ON MILLING MACHINE, UNDER                               |         |                |               |                   |  |
| MANUFACTURE FOR CHIMBOTE STEEL PLANT,                            |         |                |               |                   |  |
| SANTA VALLEY, PERU.  |         |                |               |                   |  |
| 25X1C  |         |                |               |                   |  |
| DATE OF PICTURE  |         | [REDACTED]     |               |                   |  |
| May 53   |         | [REDACTED]     |               |                   |  |
| CLASSIFICATION   |         |                |               |                   |  |
| R.   |         |                |               |                   |  |
| CAPTIONED BY   |         |                | VERIFIED BY   |                   |  |
| Approved For Release 1999/09/09 : CIA-RDP78-05867A000100220034-8 |         |                | [REDACTED]    |                   |  |
| FORM NO. 60-53<br>SEP 1948                                       |         | CAPTION REPORT |               |                   |  |

Approved For Release 1999/09/09 : CIA-RDP78-05867A000100220034-8

|                           |         |      |
|---------------------------|---------|------|
| CIA (PHOTO ACCESSION NO.) | LOT NO. | DATE |
|---------------------------|---------|------|

|                |         |          |            |
|----------------|---------|----------|------------|
| AREA (AMS NO.) | COUNTRY | PROVINCE | PLACE      |
| 456 M          | FRANCE  | LOIRE    | MONTBRISON |

|                        |               |
|------------------------|---------------|
| GEOGRAPHIC COORDINATES | MAP REFERENCE |
| 45 36 N 04 03 E        | N13           |

TITLE  
 CHAVANNE-BRUN MACHINE SHOP AND FOUNDRY,  
 CASTINGS, AFTER MACHINING, UNDER  
 MANUFACTURE FOR CHIMBOTE STEEL PLANT,  
 SANTA VALLEY, PERU.

25X1C

|                 |            |
|-----------------|------------|
| DATE OF PICTURE |            |
| May 1953        | [REDACTED] |

CLASSIFICATION: ~~RESTRICTED~~  
 SECURITY INFORMATION

|  |             |
|--|-------------|
| CAPTIONED BY   | VERIFIED BY |
| Approved For Release 1999/09/09 : CIA-RDP78-05867A000100220034-8 |             |

Approved For Release 1999/09/09 : CIA-RDP78-05867A000100220034-8

CIA (PHOTO ACCESSION NO.) LOT NO. DATE 1953-3

AREA (AMS NO.) 846 M COUNTRY FRANCE PROVINCE OISE PLACE DAMMARIÉ-LES-LYS

GEOGRAPHIC COORDINATES 48 31 N 03 39 E MAP REFERENCE N15

TITLE DELATTRE ET FROUARD STRUCTURAL <sup>SHOP</sup> AND FOUNDRY  
MELT SHOP BUILDING STRUCTURAL STEEL  
SECTIONS FOR CHIMBOTE STEEL PLANT,  
SANTA VALLEY, PERU.

25X1C

DATE OF PICTURE MAY 1953

CLASSIFICATION RESTRICTED SECURITY INFORMATION

CAPTIONED BY VERIFIED BY Approved For Release 1999/09/09 : CIA-RDP78-05867A000100220034-8

FORM NO. 60-53 SEP 1948 CAPTION REPORT

Approved For Release 1999/09/09 : CIA-RDP78-05867A000100220034-8

|   |                |                   |                        |
|---|----------------|-------------------|------------------------|
| CIA PHOTO ACCESSION NO. 1   |                | LOT NO. 2358      | DATE 7/8/53            |
| AREA (AMS NO.) 846 M  | COUNTRY FRANCE | PROVINCE OISE     | PLACE DAMMARIÉ-LES-LYS |
| GEOGRAPHIC COORDINATES 48 31 N 02 39 E  |                | MAP REFERENCE NIS |                        |
| TITLE<br>DELATRE ET FROUARD STRUCTURAL SHOP AND<br>FOUNDRY. MELTSHOP BUILDING STRUCTURAL STEEL<br>SECTIONS FOR CHIMBOTE STEEL PLANT, SANTA<br>VALLEY, PERU. |                |                   |                        |
| 25X1C   |                |                   |                        |
| DATE OF PICTURE   | [REDACTED]     |                   |                        |
| MAY 1953  |                |                   |                        |
| CLASSIFICATION R.   |                |                   |                        |
| CAPTIONED BY [REDACTED]   |                | VERIFIED BY       |                        |
| Approved For Release 1999/09/09 : CIA-RDP78-05867A000100220034-8  |                |                   |                        |
| FORM NO. 60-53<br>SEP 1948  |                | CAPTION REPORT    |                        |

|  |         |                |                  |    |
|--|---------|----------------|------------------|----|
| CIA PHOTO ACCESSION NO. 112579                                   |         | LOT NO. 2298   | DATE 15 NOV 53   | 01 |
| Approved For Release 1999/09/09 : CIA-RDP78-05867A000100220034-8 |         |                |                  |    |
| AREA (AMS NO.)   | COUNTRY | PROVINCE       | PLACE            |    |
| 846 M  | FRANCE  | OISE           | DAMMARIE-LES-LYS |    |
| GEOGRAPHIC COORDINATES   |         | MAP REFERENCE  |                  |    |
| 48 31N 02 39E  |         | NIS            |                  |    |
| TITLE  |         |                |                  |    |
| DELATRE ET FROUARD STRUCTURAL SHOP AND                           |         |                |                  |    |
| FOUNDRY. MELTSHOP BUILDING STRUCTURAL STEEL                      |         |                |                  |    |
| SECTIONS FOR CHIMBOTE STEEL PLANT, SANTA                         |         |                |                  |    |
| VALLEY, PERU.  |         |                |                  |    |
| 25X1C  |         |                |                  |    |
| DATE OF PICTURE  |         | [REDACTED]     |                  |    |
| MAY 1953   |         | [REDACTED]     |                  |    |
| CLASSIFICATION R.  |         |                |                  |    |
| CAPTIONED BY   |         | VERIFIED BY    |                  |    |
| [REDACTED]   |         | [REDACTED]     |                  |    |
| Approved For Release 1999/09/09 : CIA-RDP78-05867A000100220034-8 |         |                |                  |    |
| FORM NO. 60-53<br>SEP 1948                                       |         | CAPTION REPORT |                  |    |



|  |         |               |                  |
|--|---------|---------------|------------------|
| CIA (PHOTO ACCESSION NO.)  |         | LOT NO.       | DATE             |
| Approved For Release 1999/09/09 : CIA-RDP78-05867A000100220034-8   |         | 28358         | 76 NOV 1953 C ✓  |
| AREA (AMS NO.)   | COUNTRY | PROVINCE      | PLACE            |
| 846 M  | FRANCE  | OISE          | DAMMARIE-LES-LYS |
| GEOGRAPHIC COORDINATES   |         | MAP REFERENCE |                  |
| 48'31" N 02 39 E   |         | N15           |                  |
| TITLE  |         |               |                  |
| DELAITRE ET FROUARD STRUCTURAL SHOP AND<br>FOUNDRY. MELT SHOP BUILDING STRUCTURAL<br>STEEL SECTIONS FOR CHIMBOTE STEEL PLANT,<br>SANTA VALLEY, PERU. |         |               |                  |
| 25X1C  |         |               |                  |
| DATE OF PICTURE  |         | [REDACTED]    |                  |
| MAY 1953   |         |               |                  |
| CLASSIFICATION   |         |               |                  |
| R.   |         |               |                  |
| CAPTIONED BY   |         | VERIFIED BY   |                  |
| me   |         |               |                  |
| Approved For Release 1999/09/09 : CIA-RDP78-05867A000100220034-8   |         |               |                  |
| FORM NO. 60-53   |         | SEP 1948      |                  |
| CAPTION REPORT   |         |               |                  |

Approved For Release 1999/09/09 : CIA-RDP78-05867A000100220034-8

|  |  |               |                         |
|--|--|---------------|-------------------------|
| CIA PHOTO ACCESSION NO. 1  |  | LOT NO.       | DATE                    |
| 846 M  |  | FRANCE        | OISE / DANMARIE-LES-LYS |
| GEOGRAPHIC COORDINATES   |  | MAP REFERENCE |                         |
| 48 31N 02 39E  |  | NIS           |                         |
| TITLE  |  |               |                         |
| DELATRE ET FROUARD STRUCTURAL SHOP AND<br>FOUNDRY. MELTSHOP BUILDING GIRDERS UNDER<br>MANUFACTURE FOR CHIMBOTE STEEL PLANT, SANTA<br>VALLEY, PERU. |  |               |                         |
| 25X1C  |  |               |                         |
| DATE OF PICTURE  |  |               |                         |
| MAY 1953   |  |               |                         |
| RESTRICTED   |  |               |                         |
| CLASSIFICATION SECURITY INFORMATION  |  |               |                         |
| CAPTIONED BY   |  | VERIFIED BY   |                         |
| VRL  |  |               |                         |
| Approved For Release 1999/09/09 : CIA-RDP78-05867A000100220034-8   |  |               |                         |
| FORM NO. 60-53   |  | SEP 1948      |                         |
| CAPTION REPORT   |  |               |                         |

|  |         |                |                  |          |  |
|--|---------|----------------|------------------|----------|--|
| CIA (PHOTO ACCESSION NO.)  |         | LOT NO.        |                  | DATE     |  |
| Approved For Release 1999/09/09 : CIA-RDP78-05867A000100220034-8 |         | 100220034-8    |                  | 10/20/53 |  |
| AREA (AMS NO.)   | COUNTRY | PROVINCE       | PLACE            |          |  |
| 846 M  | FRANCE  | OISE           | DAMMARIE-LES-LYS |          |  |
| GEOGRAPHIC COORDINATES   |         | MAP REFERENCE  |                  |          |  |
| 48 31N 02 34E  |         | NIS            |                  |          |  |
| TITLE  |         |                |                  |          |  |
| DELATRE ET FROUARD STRUCTURAL SHOP AND FOUNDRY.                  |         |                |                  |          |  |
| MELTSHOP BUILDING GIRDERS UNDER MANUFACTURE                      |         |                |                  |          |  |
| FOR CHIMBOTE STEEL PLANT, SANTA VALLEY,                          |         |                |                  |          |  |
| PERU.  |         |                |                  |          |  |
| 25X1C  |         |                |                  |          |  |
| DATE OF PICTURE  |         | [REDACTED]     |                  |          |  |
| MAY 1953   |         |                |                  |          |  |
| CLASSIFICATION   |         |                |                  |          |  |
| RESTRICTED<br>SECURITY INFORMATION                               |         |                |                  |          |  |
| CAPTIONED BY   |         |                | VERIFIED BY      |          |  |
| Approved For Release 1999/09/09 : CIA-RDP78-05867A000100220034-8 |         |                |                  |          |  |
| FORM NO. 60-53<br>SEP 1948                                       |         | CAPTION REPORT |                  |          |  |

|  |         |                |               |      |  |
|--|---------|----------------|---------------|------|--|
| CIA (PHOTO ACCESSION NO.)  |         | LOT NO.        |               | DATE |  |
| Approved For Release 1999/09/09 : CIA-RDP78-05867A000100220034-8 |         | 1999/09/09     |               | 1953 |  |
| AREA (AMS NO.)   | COUNTRY | PROVINCE       | PLACE         |      |  |
| 1326 M   | FRANCE  | SARTHE         | ARNAGE        |      |  |
| GEOGRAPHIC COORDINATES   |         |                | MAP REFERENCE |      |  |
| 47 56 N 00 11 E  |         |                | NIS           |      |  |
| TITLE  |         |                |               |      |  |
| HEUMONT ELECTRICAL SHOPS. SMALL MOTORS                           |         |                |               |      |  |
| MANUFACTURED FOR CHIMBOTE STEEL                                  |         |                |               |      |  |
| PLANT, SANTA VALLEY, PERU  |         |                |               |      |  |
|  |         |                |               |      |  |
|  |         |                |               |      |  |
| 25X1C  |         |                |               |      |  |
| DATE OF PICTURE  |         |                |               |      |  |
| MAY 1953   |         |                |               |      |  |
| CLASSIFICATION   |         |                |               |      |  |
| RESTRICTED   |         |                |               |      |  |
| CAPTIONED BY SECURITY INFORMATION                                |         |                | VERIFIED BY   |      |  |
| Approved For Release 1999/09/09 : CIA-RDP78-05867A000100220034-8 |         |                |               |      |  |
| FORM NO. 60-53<br>SEP 1948                                       |         | CAPTION REPORT |               |      |  |

|  |         |                |             |   |
|--|---------|----------------|-------------|---|
| CIA (PHOTO ACCESSION NO.)  |         | LOT NO.        | DATE        |   |
| Approved For Release 1999/09/09 : CIA-RDP78-05867A000100220034-8 |         |                |             | 3 |
| AREA (AMS NO.)   | COUNTRY | PROVINCE       | PLACE       |   |
| 1326 M   | FRANCE  | SARTHE         | ARNAGE      |   |
| GEOGRAPHIC COORDINATES   |         | MAP REFERENCE  |             |   |
| 47 56 N 00 11 E  |         | NLS            |             |   |
| TITLE  |         |                |             |   |
| JEUMONT ELECTRICAL SHOPS. SMALL MOTORS                           |         |                |             |   |
| MANUFACTURED FOR CHIMBOTE STEEL                                  |         |                |             |   |
| PLANT, SANTA VALLEY, PERU.                                       |         |                |             |   |
| 25X1C  |         |                |             |   |
| DATE OF PICTURE  |         |                |             |   |
| MAY 1953   |         |                |             |   |
| CLASSIFICATION   |         |                |             |   |
| SECURITY INFORMATION   |         |                |             |   |
| CAPTIONED BY   |         |                | VERIFIED BY |   |
| Approved For Release 1999/09/09 : CIA-RDP78-05867A000100220034-8 |         |                |             |   |
| FORM NO. 60-53<br>SEP 1948                                       |         | CAPTION REPORT |             |   |

|  |         |                  |             |          |  |
|--|---------|------------------|-------------|----------|--|
| CIA (PHOTO ACCESSION NO.)  |         | LOT NO.          |             | DATE     |  |
| Approved For Release 1999/09/09 : CIA-RDP78-05867A000100220034-8 |         | A000100220034-8  |             | 10/22/53 |  |
| AREA (AMS NO.)   | COUNTRY | PROVINCE         | PLACE       |          |  |
| 626 M  | FRANCE  | LOIRE-INFERIEURE | NANTES      |          |  |
| GEOGRAPHIC COORDINATES   |         | MAP REFERENCE    |             |          |  |
| 47 13N 01 33E  |         | c. lieu          |             |          |  |
| TITLE  |         |                  |             |          |  |
| BATIGNOLLES STRUCTURAL SHOPS. ASSEMBLING                         |         |                  |             |          |  |
| SCALE CAR FOR CHIMBOTE STEEL PLANT,                              |         |                  |             |          |  |
| SANTA VALLEY, PERU.  |         |                  |             |          |  |
| 25X1C  |         |                  |             |          |  |
| DATE OF PICTURE  |         | [REDACTED]       |             |          |  |
| MAY 1953   |         | [REDACTED]       |             |          |  |
| CLASSIFICATION   |         |                  |             |          |  |
| RESTRICTED   |         |                  |             |          |  |
| SECURITY INFORMATION   |         |                  |             |          |  |
| CAPTIONED BY   |         |                  | VERIFIED BY |          |  |
| Approved For Release 1999/09/09 : CIA-RDP78-05867A000100220034-8 |         |                  | [REDACTED]  |          |  |
| FORM NO. 60-53   |         | CAPTION REPORT   |             |          |  |
| SEP 1948   |         |                  |             |          |  |

Approved For Release 1999/09/09 : CIA-RDP78-05867A000100220034-8

LIA PHOTO ACCESSION NO. LOT NO. DATE

AREA (AMS NO.) COUNTRY PROVINCE PLACE  
626 M FRANCE LOIRE-INFERIEURE / NANTES

GEOGRAPHIC COORDINATES MAP REFERENCE  
47 13 N 01 33 E o file

TITLE  
BATIGNOLLES STRUCTURAL SHOPS. ASSEMBLING  
SCALE CAR FOR CHIMBOTE STEEL PLANT,  
SANTA VALLEY, PERU.

25X1C

DATE OF PICTURE  
MAY 1953

CLASSIFICATION RESTRICTED  
SECURITY INFORMATION

CAPTIONED BY VERIFIED BY  
Approved For Release 1999/09/09 : CIA-RDP78-05867A000100220034-8

FORM NO. 60-53 SEP 1948 CAPTION REPORT

Approved For Release 1999/09/09 : CIA-RDP78-05867A000100220034-8

|                           |         |      |
|---------------------------|---------|------|
| CIA (PHOTO ACCESSION NO.) | LOT NO. | DATE |
|---------------------------|---------|------|

|                |         |                  |        |
|----------------|---------|------------------|--------|
| AREA (AMS NO.) | COUNTRY | PROVINCE         | PLACE  |
| 626 M          | FRANCE  | LOIRE-INFERIEURE | NANTES |

|                        |               |
|------------------------|---------------|
| GEOGRAPHIC COORDINATES | MAP REFERENCE |
| 47 13N 01 33E          | 2 files       |

TITLE  
 BATIGNOLLES STRUCTURAL SHOPS, ASSEMBLING  
 SCALE CAR FOR CHIMBOFE STEEL PLANT,  
 SANTA VALLEY, PERU.

25X1C

|                 |  |
|-----------------|--|
| DATE OF PICTURE |  |
| MAY 1953        |  |

|   |
|---|
| CLASSIFICATION                            |
| <b>RESTRICTED</b><br>SECURITY INFORMATION |

|  |             |
|--|-------------|
| CAPTIONED BY   | VERIFIED BY |
| Approved For Release 1999/09/09 : CIA-RDP78-05867A000100220034-8 |             |



Approved For Release 1999/09/09 : CIA-RDP78-05867A000100220034-8

|                           |         |      |
|---------------------------|---------|------|
| CIA (PHOTO ACCESSION NO.) | LOT NO. | DATE |
|---------------------------|---------|------|

|                |         |                  |        |
|----------------|---------|------------------|--------|
| AREA (AMS NO.) | COUNTRY | PROVINCE         | PLACE  |
| 626 M          | FRANCE  | LOIRE-INFERIEURE | NANTES |

|                        |               |
|------------------------|---------------|
| GEOGRAPHIC COORDINATES | MAP REFERENCE |
| 47 13 N 01 33 E        | cf file       |

TITLE  
 BATHIGNOLLES STRUCTURAL SHOPS, HEADSTOCK  
 FOR 14 IN. ROLL LATHE UNDER MANUFACTURE  
 FOR CHIMBOTE STEEL PLANT, SANTA VALLEY,  
 PERU.

25X1C

|                 |            |
|-----------------|------------|
| DATE OF PICTURE |            |
| MAY 1953        | [REDACTED] |

|                       |                      |
|-----------------------|----------------------|
| CLASSIFICATION        | SECURITY INFORMATION |
| <del>RESTRICTED</del> |                      |

|  |             |
|--|-------------|
| CAPTIONED BY   | VERIFIED BY |
| Approved For Release 1999/09/09 : CIA-RDP78-05867A000100220034-8 |             |

Approved For Release 1999/09/09 : CIA-RDP78-05867A000100220034-8

|  |  |               |             |                           |  |
|--|--|---------------|-------------|---------------------------|--|
| CIA (PHOTO ACCESSION NO.)  |  | LOT NO.       |             | DATE                      |  |
| 626 M  |  | FRANCE        |             | LOIRE-INFERIEURE / NANTES |  |
| GEOGRAPHIC COORDINATES   |  | MAP REFERENCE |             |                           |  |
| 47 13 N 01 33 E  |  | e file        |             |                           |  |
| TITLE  |  |               |             |                           |  |
| BATHIGNOLLES STRUCTURAL SHOPS. SLIDEWAYS                         |  |               |             |                           |  |
| FOR 14 IN. ROLL LATHE UNDER MANUFACTURE                          |  |               |             |                           |  |
| FOR CHIMBOTE STEEL PLANT, SANTA VALLEY,                          |  |               |             |                           |  |
| PERU.  |  |               |             |                           |  |
| 25X1C  |  |               |             |                           |  |
| DATE OF PICTURE  |  | [REDACTED]    |             |                           |  |
| May 1953   |  |               |             |                           |  |
| CLASSIFICATION   |  |               |             |                           |  |
| RESTRICTED   |  |               |             |                           |  |
| SECURITY INFORMATION   |  |               |             |                           |  |
| CAPTIONED BY   |  |               | VERIFIED BY |                           |  |
| Approved For Release 1999/09/09 : CIA-RDP78-05867A000100220034-8 |  |               |             |                           |  |
| FORM NO. 60-53   |  | SEP 1948      |             |                           |  |
| CAPTION REPORT   |  |               |             |                           |  |

|  |                   |                              |                 |   |
|--|-------------------|------------------------------|-----------------|---|
| CIA (PHOTO ACCESSION-NO.)<br>Approved For Release 1999/09/09 : CIA-RDP78-05867A000100220034-8  |                   | LOT NO.                      | DATE            |   |
| AREA (AMS NO.)<br>626 M  | COUNTRY<br>FRANCE | PROVINCE<br>LOIRE-INFERIEURE | PLACE<br>NANTES | ✓ |
| GEOGRAPHIC COORDINATES<br>47 13 N 01 33 E  |                   | MAP REFERENCE<br>e file      |                 |   |
| TITLE<br>BATHIGNOLLES STRUCTURAL SHOPS. BASEPLATES<br>FOR 14 IN. ROLL LATHE UNDER MANUFACTURE<br>FOR CHIMBOTE STEEL PLANT, SANTA VALLEY, PERU. |                   |                              |                 |   |
| 25X1C  |                   |                              |                 |   |
| DATE OF PICTURE<br>MAY 1953  |                   | [REDACTED]                   |                 |   |
| CLASSIFICATION<br>SECURITY INFORMATION   |                   |                              |                 |   |
| CAPTIONED BY   |                   | VERIFIED BY                  |                 |   |
| Approved For Release 1999/09/09 : CIA-RDP78-05867A000100220034-8   |                   |                              |                 |   |
| FORM NO. 60-53<br>SEP 1948   |                   |                              |                 |   |
| CAPTION REPORT   |                   |                              |                 |   |

Approved For Release 1999/09/09 : CIA-RDP78-05867A000100220034-8

CIA PHOTO ACCESSION NO. 466 M LOT NO. 2355 DATE 76 10 29 034-8953

AREA (AMS NO.) 466 M COUNTRY FRANCE PROVINCE MEURTHE-ET-MOSELLE/LONGWY PLACE

GEOGRAPHIC COORDINATES 49 32N 05 46E MAP REFERENCE c file

TITLE LA CHIERS. ROD STRAIGHTENING MACHINE SIMILAR TO MACHINES TO BE USED AT [FOR] CHIMBOTE STEEL PLANT, SANTA VALLEY, PERU.

25X1C

DATE OF PICTURE MAY 1953

CLASSIFICATION RESTRICTED SECURITY INFORMATION

CAPTIONED BY VERIFIED BY Approved For Release 1999/09/09 : CIA-RDP78-05867A000100220034-8

Approved For Release 1999/09/09 : CIA-RDP78-05867A000100220034-8

|                           |         |             |
|---------------------------|---------|-------------|
| CIA (PHOTO ACCESSION NO.) | LOT NO. | DATE        |
| 104585                    | 22958   | 16 Nov 1953 |

|                |         |                    |        |
|----------------|---------|--------------------|--------|
| AREA (AMS NO.) | COUNTRY | PROVINCE           | PLANT  |
| 466 M          | FRANCE  | MEURTHE-ET-MOSELLE | LONGWY |

|                        |               |
|------------------------|---------------|
| GEOGRAPHIC COORDINATES | MAP REFERENCE |
| 49 32N 05 46 E         | c file        |

TITLE  
 LA CHIERES. ROD STRAIGHTENING MACHINE  
 SIMILAR TO MACHINES TO BE USED AT  
 [FOR] CHIMBOTE STEEL PLANT, SANTA  
 VALLEY, PERU

25X1C

|                 |            |
|-----------------|------------|
| DATE OF PICTURE |            |
| MAY 1953        | [REDACTED] |

|                                    |
|------------------------------------|
| CLASSIFICATION                     |
| RESTRICTED<br>SECURITY INFORMATION |

|              |             |
|--------------|-------------|
| CAPTIONED BY | VERIFIED BY |
| [Signature]  |             |

Approved For Release 1999/09/09 : CIA-RDP78-05867A000100220034-8

Approved For Release 1999/09/09 : CIA-RDP78-05867A000100220034-8

|                           |         |      |
|---------------------------|---------|------|
| CIA (PHOTO ACCESSION NO.) | LOT NO. | DATE |
|---------------------------|---------|------|

|                |         |          |            |
|----------------|---------|----------|------------|
| AREA (AMS NO.) | COUNTRY | PROVINCE | PLACE      |
| 166 M          | FRANCE  | ARDENNES | LAVAL DIEU |

|                        |                 |
|------------------------|-----------------|
| GEOGRAPHIC COORDINATES | MAP REFERENCE   |
| 49 42 N 04 45 E        | M. Clements, IR |

TITLE  
 SENNELLE - MAUBEUGE. MECHANICAL DOUBLER  
 MACHINE SIMILAR TO ONE TO BE USED  
 AT CHIMBOTE STEEL PLANT, SANTA  
 VALLEY, PERU

25X1C

|                 |            |
|-----------------|------------|
| DATE OF PICTURE |            |
| MAY 1953        | [REDACTED] |

CLASSIFICATION **RESTRICTED**  
 SECURITY INFORMATION

|              |             |
|--------------|-------------|
| CAPTIONED BY | VERIFIED BY |
| [Signature]  |             |

Approved For Release 1999/09/09 : CIA-RDP78-05867A000100220034-8

Approved For Release 1999/09/09 : CIA-RDP78-05867A000100220034-8

|                           |         |      |
|---------------------------|---------|------|
| CIA (PHOTO ACCESSION NO.) | LOT NO. | DATE |
|---------------------------|---------|------|

|                |         |          |       |
|----------------|---------|----------|-------|
| AREA (AMS NO.) | COUNTRY | PROVINCE | PLACE |
|----------------|---------|----------|-------|

|                        |               |
|------------------------|---------------|
| GEOGRAPHIC COORDINATES | MAP REFERENCE |
|------------------------|---------------|

TITLE  
 SENNELLE - MAUBEUGE. ENTRY TABLE ON  
 2-HIGH FINISHING SHEET MILL SIMILAR TO  
 ONE TO BE USED AT CHIMBOTE STEEL  
 PLANT, SANTA VALLEY, PERU

25X1C

|                 |
|-----------------|
| DATE OF PICTURE |
|-----------------|

|                |                      |
|----------------|----------------------|
| CLASSIFICATION | SECURITY INFORMATION |
|----------------|----------------------|

|              |             |
|--------------|-------------|
| CAPTIONED BY | VERIFIED BY |
|--------------|-------------|

Approved For Release 1999/09/09 : CIA-RDP78-05867A000100220034-8

|  |         |                 |             |                |  |
|--|---------|-----------------|-------------|----------------|--|
| LIA (PHOTO ACCESSION NO.)  |         | LOT NO.         |             | DATE           |  |
| Approved For Release 1999/09/09 : CIA-RDP78-05867A000100220034-8 |         | 58              |             | 100220034-8 53 |  |
| AREA (AMS NO.)   | COUNTRY | PROVINCE        | PLACE       |                |  |
| 166 M  | FRANCE  | ARDENNES        | LAVAL DIEU  |                |  |
| GEOGRAPHIC COORDINATES   |         | MAP REFERENCE   |             |                |  |
| 49 42 N 04 45 E  |         | m. Clements, IR |             |                |  |
| TITLE  |         |                 |             |                |  |
| SENNELLE-MAUBEUGE. 3-HIGH BREAKDOWN                              |         |                 |             |                |  |
| MILL SIMILAR TO ONE TO BE USED AT                                |         |                 |             |                |  |
| CHIMBOTE STEEL PLANT, SANTA VALLEY, PERU.                        |         |                 |             |                |  |
| 25X1C  |         |                 |             |                |  |
| DATE OF PICTURE  |         |                 |             |                |  |
| MAY 1953   |         |                 |             |                |  |
| CLASSIFICATION   |         |                 |             |                |  |
| RESTRICTED   |         |                 |             |                |  |
| SECURITY INFORMATION   |         |                 |             |                |  |
| CAPTIONED BY   |         |                 | VERIFIED BY |                |  |
| Approved For Release 1999/09/09 : CIA-RDP78-05867A000100220034-8 |         |                 |             |                |  |
| FORM NO. 60-53<br>SEP 1948                                       |         | CAPTION REPORT  |             |                |  |



Approved For Release 1999/09/09 : CIA-RDP78-05867A000100220034-8

LIA (PHOTO ACCESSION NO.) LOT NO. DATE

AREA (AMS NO.) COUNTRY PROVINCE PLACE

166 M FRANCE ARDENNES LAVAL DIEU

GEOGRAPHIC COORDINATES MAP REFERENCE

49 42 N 04 45 E M. Clemens, IR

TITLE

SENNELLE - MAUBEUGE. MILL GEAR DRIVE

SIMILAR TO ONE TO BE USED AT CHIMBOTI  
STEEL PLANT, SANTA VALLEY, PERU.

25X1C

DATE OF PICTURE

MAY 1953

CLASSIFICATION SECURITY INFORMATION

CAPTIONED BY VERIFIED BY

Approved For Release 1999/09/09 : CIA-RDP78-05867A000100220034-8

FORM NO. 60-53  
SEP 1948

CAPTION REPORT

Approved For Release 1999/09/09 : CIA-RDP78-05867A000100220034-8

CIA PHOTO ACCESSION NO. LOT NO. DATE

AREA (AMS NO.) COUNTRY PROVINCE PLACE  
4120 M BULGARIA SOFIYA PERNIK

GEOGRAPHIC COORDINATES MAP REFERENCE  
42 36 N 23 03 E C-FILE

TITLE  
LENIN STATE METALLURGICAL PLANT.

25X1C

DATE OF PICTURE  
CLASSIFICATION

CAPTIONED BY. VERIFIED BY  
Approved For Release 1999/09/09 : CIA-RDP78-05867A000100220034-8

FORM NO. 60-53 SEP 1948 CAPTION REPORT

Approved For Release 1999/09/09 : CIA-RDP78-05867A000100220034-8 (953) C

CIA PHOTO ACCESSION NO. LOT NO. DATE

AREA TAMS NO. 8220M COUNTRY BULGARIA PROVINCE VARNA PLACE STALIN

GEOGRAPHIC COORDINATES 43 13N 27 55E MAP REFERENCE C-FILE

TITLE BEACH. [AREA.]

25X1C

DATE OF PICTURE CLASSIFICATION CAPTIONED BY VERIFIED BY

Approved For Release 1999/09/09 : CIA-RDP78-05867A000100220034-8

Approved For Release 1999/09/09 : CIA-RDP78-05867A000100220034-8 953

|                         |         |      |
|-------------------------|---------|------|
| CIA PHOTO ACCESSION NO. | LOT NO. | DATE |
|-------------------------|---------|------|

|                 |          |         |          |
|-----------------|----------|---------|----------|
| AREA TAMS NO. 1 | COUNTRY  | PROJECT | PLACE    |
| 4120M           | BULGARIA | SOFIYA  | KARATNIK |

|                        |               |
|------------------------|---------------|
| GEOGRAPHIC COORDINATES | MAP REFERENCE |
| 43 04N 23 24E          | C-FILE        |

|                          |
|--------------------------|
| TITLE                    |
| PLAKALNITSA COPPER MINE. |

|  |
|--|
|  |
|  |
|  |
|  |
|  |

25X1C

|                 |  |
|-----------------|--|
| DATE OF PICTURE |  |
| CLASSIFICATION  |  |
|                 |  |

|              |             |
|--------------|-------------|
| CAPTIONED BY | VERIFIED BY |
| DR           | ner         |

Approved For Release 1999/09/09 : CIA-RDP78-05867A000100220034-8

Approved For Release 1999/09/09 : CIA-RDP78-05867A000100220034-8

CIA PHOTO ACCESSION NUMBER: 4120 M LOT NO: 2548 A DATE: 10/20/60 100220034-8953 C

AREA NAME NO.: 4120 M COUNTRY: BULGARIA PROVINCE: SOFIA PLACE: PERNIK

GEOGRAPHIC COORDINATES: 42 36 N 23 03 E MAP REFERENCE: C-FILE

TITLE: LENIN STATE METALLURGICAL PLANT. PIPES SUPPLYING GAS TO OPEN-HEARTH FURNACES AND TRACK OF 10-TON MAGNETIC CRANE.

25X1C

DATE OF PICTURE: [redacted]

CLASSIFICATION: R

CAPTIONED BY: Approved For Release 1999/09/09 : CIA-RDP78-05867A000100220034-8 VERIFIED BY: [signature]

Approved For Release 1999/09/09 : CIA-RDP78-05867A000100220034-8

CIA PHOTO ACCESSION NO. 172054 LOT NO. E-2376A DATE 18 NOV 53

AREA (AMS NO.) 8220 M COUNTRY BULGARIA PROVINCE VARNA PLACE REKA DEVNYA

GEOGRAPHIC COORDINATES 43 13N 27 36E REFERENCE N15

TITLE KARL MARX'S STATE SODA PLANT. FROM LEFT TO RIGHT THE STEAM HEAT AND ELECTRIC POWER PLANT, 90-METER CHIMNEY, CHEMICAL LABORATORY, FURNICES FOR CALCINED SODA, AND THE DRYING SECTION.

25X1C

DATE OF PICTURE [REDACTED]

CLASSIFICATION R

CAPTIONED BY [REDACTED] VERIFIED BY [REDACTED]

Approved For Release 1999/09/09 : CIA-RDP78-05867A000100220034-8

Approved For Release 1999/09/09 : CIA-RDP78-05867A000100220034-8

|                         |         |      |
|-------------------------|---------|------|
| CIA PHOTO ACCESSION NO. | LOT NO. | DATE |
| 3120M                   | 2308E   | 1953 |

|                |          |          |         |
|----------------|----------|----------|---------|
| AREA (AMS NO.) | COUNTRY  | PROVINCE | PLACE   |
| 3120M          | BULGARIA | SOFIYA   | STUDENA |

|                        |               |
|------------------------|---------------|
| GEOGRAPHIC COORDINATES | MAP REFERENCE |
| 42 32N 23 08E          | C-FILE        |

TITLE  
 "STUDENA" DAM. SUPPLIES WATER TO "REPUBLIKA"  
 STEAM-HEAT AND ELECTRIC POWER PLANT AND "LENIN"  
 STATE METALLURGICAL PLANT.

25X1C

|                 |
|-----------------|
| DATE OF PICTURE |
| [REDACTED]      |

|                |
|----------------|
| CLASSIFICATION |
| R              |

|              |             |
|--------------|-------------|
| CAPTIONED BY | VERIFIED BY |
| OK           | me          |

Approved For Release 1999/09/09 : CIA-RDP78-05867A000100220034-8





Approved For Release 1999/09/09 : CIA-RDP78-05867A000100220034-8

|   |                      |   |
|---|----------------------|---|
| CIA PHOTO ACCESSION NO.<br>11251  | LOT NO.              | DATE<br>NOVEMBER 1953   |
| AREA (AMS NO.)<br>42L   | COUNTRY<br>INDOCHINA | PROVINCE<br>LAOS PROTECTORATE   |
| GEOGRAPHIC COORDINATES<br>20-28 N 104-02 E  |                      | PLACE<br>SAM NEUA   |
| TITLE<br><del>RECENTLY CONSTRUCTED</del> FORT ON HILL OVERLOOKING AIR STRIP <del>UNDER CONSTRUCTION</del> |                      | WAF REFERENCE<br>NIS  |
| 25X1C   |                      |   |
| DATE OF PICTURE<br>1953   | S [REDACTED]         |   |
| CLASSIFICATION<br>Confidential  |                      |   |
| CAPTIONED BY<br>AP  |                      | VERIFIED BY<br>Approved For Release 1999/09/09 : CIA-RDP78-05867A000100220034-8 |
| FORM NO. 60-53<br>SEP 1948  |                      |   |
| CAPTION REPORT  |                      |   |



Approved For Release 1999/09/09 : CIA-RDP78-05867A000100220034-8

CIA PHOTO ACCESSION NO. 1  
LOT NO. 5  
DATE 26 FEBRUARY 1953

AREA (AMS NO.) 42L COUNTRY INDOCHINA PROVINCE LAOS PROTECTORATE PLACE SAM NEUA

GEOGRAPHIC COORDINATES 20-28N 104-02E MAP REFERENCE N15

TITLE AIR STRIP UNDER CONSTRUCTION IN NARROW VALLEY FOR ARMY DAKOTA TRANSPORT PLANES

[ MATERIALS, SOLDIERS, TOOLS DROPPED BY AIR DUE TO LACK OF ROADS ]

25X1C

DATE OF PICTURE 1953

CLASSIFICATION Confidential

CAPTIONED BY Approved For Release 1999/09/09 : CIA-RDP78-05867A000100220034-8


FORM NO. 60-53 SEP 1948 CAPTION REPORT

|  |           |                   |          |
|--|-----------|-------------------|----------|
| CIA (PHOTO ACCESSION NO.)  |           | LOT NO.           | DATE     |
| Approved For Release 1999/09/09 : CIA-RDP78-05867A000100220034-8 |           | 17 NOV 1953       | 1953     |
| AREA (AMS NO.)   | COUNTRY   | PROVINCE          | PLACE    |
| 42L  | INDOCHINA | LAOS PROTECTORATE | SAM NEUA |
| GEOGRAPHIC COORDINATES   |           | MAP REFERENCE     |          |
| 20-28 N 104-02 E   |           | N15               |          |
| TITLE  |           |                   |          |
| FRENCH AND LAOTIAN PARATROOPERS REINFORCING FORTIFICATIONS.      |           |                   |          |
|  |           |                   |          |
|  |           |                   |          |
|  |           |                   |          |
| DATE OF PICTURE  |           | SOURCE OF DATA    |          |
| 1953   |           | 25X1C [REDACTED]  |          |
| CLASSIFICATION   |           |                   |          |
| Confidential   |           |                   |          |
| CAPTIONED BY   |           | VERIFIED BY       |          |
| Approved For Release 1999/09/09 : CIA-RDP78-05867A000100220034-8 |           |                   |          |
| FORM NO. 60-53<br>SEP 1948                                       |           | CAPTION REPORT    |          |

|  |           |                   |                      |      |  |
|--|-----------|-------------------|----------------------|------|--|
| CIA PHOTO ACCESSION NO. 1  |           | LOT NO.           |                      | DATE |  |
| Approved For Release 1999/09/09 : CIA-RDP78-05867A000100220034-8           |           | 0203              |                      | 1953 |  |
| AREA TAMS NO.  | COUNTRY   | PROVINCE          | PLACE                |      |  |
| 161T   | INDONESIA | SUMATRA           | S. GUN. SIAPAPI (IN) |      |  |
| GEOGRAPHIC COORDINATES   |           |                   | MAP REFERENCE        |      |  |
| 02 10 N 100 49 E   |           |                   | C. File              |      |  |
| TITLE  |           |                   |                      |      |  |
| One of approximately 276 registered carbon fishing traps located in        |           |                   |                      |      |  |
| surrounding waters. Traps are not lighted at night and are situated as far |           |                   |                      |      |  |
| as 10 miles from shore.  |           |                   |                      |      |  |
|  |           |                   |                      |      |  |
|  |           |                   |                      |      |  |
|  |           |                   |                      |      |  |
|  |           |                   |                      |      |  |
|  |           |                   |                      |      |  |
| DATE OF PICTURE  |           | SOURCE OF PICTURE |                      |      |  |
| 1952   |           | [REDACTED]        |                      |      |  |
| CLASSIFICATION   |           |                   |                      |      |  |
| Conf/U.00  |           |                   |                      |      |  |
| CAPTIONED BY   |           |                   | VERIFIED BY          |      |  |
| Approved For Release 1999/09/09 : CIA-RDP78-05867A000100220034-8           |           |                   |                      |      |  |
| FORM NO. 50-53<br>SEP 1948   |           | CAPTION REPORT    |                      |      |  |

25X1C

|  |                             |                                 |                                     |
|--|-----------------------------|---------------------------------|-------------------------------------|
| CIA PHOTO ACCESSION NO. 1<br><b>104603</b>   |                             | LOT NO.                         | DATE<br>October 1953                |
| Approved For Release 1999/09/09 : CIA-RDP78-05867A000100220034-8   |                             |                                 |                                     |
| AREA NAME NO. 1<br><b>161T</b>   | COUNTRY<br><b>INDONESIA</b> | PROVINCE<br><b>SUMATRA</b>      | PLACE<br><b>BAGAN SIAPIAPI (NR)</b> |
| GEOGRAPHIC COORDINATES<br><b>02 10 N 100 49 E</b>  |                             | MAP REFERENCE<br><b>C. File</b> |                                     |
| TITLE<br><b>One of approximately 276 registered German fishing traps located in surrounding waters. Traps are not lighted at night and are situated as far as 10 miles from shore.</b> |                             |                                 |                                     |
|  |                             |                                 |                                     |
|  |                             |                                 |                                     |
|  |                             |                                 |                                     |
|  |                             |                                 |                                     |
| DATE OF PICTURE<br><b>1952</b>   | SOURCE OF<br><b>25X1C</b>   |                                 |                                     |
| CLASSIFICATION<br><b>Conf/US00</b>   |                             |                                 |                                     |
| CAPTIONED BY<br><b>Approved For Release 1999/09/09 : CIA-RDP78-05867A000100220034-8</b>  |                             | VERIFIED BY                     |                                     |
| FORM NO. 60-53<br>SEP 1948   |                             |                                 |                                     |
| CAPTION REPORT   |                             |                                 |                                     |

|   |                  |  |                    |
|---|------------------|--|--------------------|
| CIA PHOTO ACCESSION NO. 1<br><b>104604</b>                                  |                  | LOT NO.  | DATE               |
| Approved For Release 1999/09/09 : CIA-RDP78-05867A000100220034-8            |                  |  |                    |
| AREA NAME   | COUNTRY          | PROVINCE   | DATE               |
| <b>16LT</b>   | <b>INDONESIA</b> | <b>SUMATRA</b>   | <b>DEC. 1953</b> ✓ |
| GEOGRAPHIC COORDINATES  |                  | MAP REFERENCE  |                    |
| <b>02 20N 99 45 E (approx)</b>  |                  | <b>WAC 920</b>   |                    |
| TITLE   |                  |  |                    |
| <b>Typical fish carrier boat used in LANDJENGERAL and</b>                   |                  |  |                    |
| <b>BAGAN SIAPAPI areas. TYPE TS</b>   |                  |  |                    |
| DATE OF PICTURE   |                  | SOURCE OF PICTURE  |                    |
| <b>1953</b>   |                  | <b>25X1C</b><br> |                    |
| CLASSIFICATION  |                  |  |                    |
| <b>Conf/USOO</b>  |                  |  |                    |
| CAPTIONED   |                  | VERIFIED BY  |                    |
| <b>TS</b>   |                  |  |                    |
| FORM NO. 6 Approved For Release 1999/09/09 : CIA-RDP78-05867A000100220034-8 |                  |  |                    |
| SEP 1948 CAPTION REPORT   |                  |  |                    |

|  |                                   |                                 |                              |
|--|-----------------------------------|---------------------------------|------------------------------|
| CIA (PHOTO) PROFESSIONAL NO. 1<br><b>102607</b>  |                                   | LOT NO.<br><b>E-2031</b>        | DATE<br><b>1953</b>          |
| AREA NAME NO. 1<br><b>1617</b>   | COUNTRY<br><b>INDONESIA</b>       | PROVINCE<br><b>SUMATRA</b>      | PLACE<br><b>TANJUNGPALAI</b> |
| GEOGRAPHIC COORDINATES<br><b>02 57 N 99 48 E</b>   |                                   | MAP REFERENCE<br><b>WAC 920</b> |                              |
| TITLE:<br><b>Waterfront along ASAHAN RIVER. [See CIA - 11700<br/>for related views.]</b> |                                   |                                 |                              |
| DATE OF PICTURE<br><b>1952</b>   | SOURCE OF PICTURE<br><b>25X1C</b> |                                 |                              |
| CLASSIFICATION<br><b>Conf/USOO</b>   |                                   |                                 |                              |
| CAPTIONED BY<br><b>[Signature]</b>   |                                   | VERIFIED BY                     |                              |
| Approved For Release 1999/09/09 : CIA-RDP78-05867A000100220034-8                         |                                   |                                 |                              |
| FORM NO. 60-53<br>SEP 1948   |                                   | CAPTION REPORT                  |                              |



Approved For Release 1999/09/09 : CIA-RDP78-05867A000100220034-8

CIA PHOTO ACCESSION NO. 102808 LOT NO. 1253 DATE 1953

AREA (AMS NO.) 1617 COUNTRY INDONESIA PROVINCE Sumatera

GEOGRAPHIC COORDINATES 02 57N 99 48E WAC 920

TITLE Waterfront along ASAHAN RIVER. [See CIA files for related work.]

25X1C

DATE OF PICTURE 1952 SOURCE OF PHOTO [REDACTED]

CLASSIFICATION Conf/urac

Approved For Release 1999/09/09 : CIA-RDP78-05867A000100220034-8

Approved For Release 1999/09/09 : CIA-RDP78-05867A000100220034-8


|                           |  |                   |               |
|---------------------------|--|-------------------|---------------|
| CIA PHOTO ACCESSION NO. 1 |  | LOT NO.           | DATE          |
| APFA TAGS NO. 1           |  | COUNTRY           | PLACE         |
| GEOGRAPHIC COORDINATES    |  | PROVINCE          | MAP REFERENCE |
| DATE OF PICTURE           |  | SOURCE OF PICTURE |               |
| CLASSIFICATION            |  | VERIFIED BY       |               |
| FORM NO. 60-53            |  | CAPTION REPORT    |               |

1617  
 02 57N 99 48 E  
 1952  
 INDONESIA  
 Sumatra  
 TANDJONGBALAI  
 WAC 920  
 Waterfront along ASAHAN River. [See CIA] ~~for white river~~  
 25X1C  
 [Redacted]  
 Approved For Release 1999/09/09 : CIA-RDP78-05867A000100220034-8

Approved For Release 1999/09/09 : CIA-RDP78-05867A000100220034-8


|   |                             |                                   |                                |
|---|-----------------------------|-----------------------------------|--------------------------------|
| CIA PHOTO ACCESSION NO. 1<br><b>104616</b>  |                             | LOT NO.<br><b>8-2031</b>          | DATE<br><b>1952-08-24-8953</b> |
| AREA (AMS NO. 1)<br><b>161T</b>   | COUNTRY<br><b>INDONESIA</b> | PROVINCE<br><b>SUMATRA</b>        | PLACE<br><b>RAGAH SIPIAPI</b>  |
| GEOGRAPHIC COORDINATES<br><b>02 10 N 100 49 E</b>   |                             | MAP REFERENCE<br><b>C. IIIc</b>   |                                |
| TITLE<br><i>Junction of inner and outer channels during high tide<br/>Lulau BAKES, background. Direction southwest.</i> |                             |                                   |                                |
| DATE OF PICTURE<br><b>1952</b>  |                             | SOURCE OF PICTURE<br><b>25X1C</b> |                                |
| CLASSIFICATION<br><b>Conf/USOO</b>  |                             |                                   |                                |
| CAPTIONED BY<br><b>Approved For Release 1999/09/09 : CIA-RDP78-05867A000100220034-8</b>                                 |                             | VERIFIED BY                       |                                |
| FORM NO. 60-53<br>SEP 1948  |                             | CAPTION REPORT                    |                                |

Approved For Release 1999/09/09 : CIA-RDP78-05867A000100220034-8

|   |   |                                 |                                 |
|---|---|---------------------------------|---------------------------------|
| CIA PHOTO ACCESSION NO. 1<br><b>104617</b>  |   | LOT NO.<br><b>2091</b>          | DATE<br><b>100220034-8 1953</b> |
| AREA (AMS NO.)<br><b>161T</b>   | COUNTRY<br><b>INDONESIA</b>   | PROVINCE<br><b>SUMATRA</b>      | PLACE<br><b>BAGAN SIAPIAPI</b>  |
| GEOGRAPHIC COORDINATES<br><b>02 10 N 100 49 E</b>   |   | MAP REFERENCE<br><b>C. File</b> |                                 |
| TITLE<br><i>Junction of inner and outer channels during high tide. Pulau BARKEI, left. Direction <del>swayed</del>. Probable direction northwest.</i> |   |                                 |                                 |
| <b>25X1C</b>  |   |                                 |                                 |
| DATE OF PICTURE<br><b>1952</b>  | SOURCE OF PICTURE<br> |                                 |                                 |
| CLASSIFICATION<br><b>Conf/USOO</b>  |   |                                 |                                 |
| CAPTIONED BY<br><b>Approved For Release 1999/09/09 : CIA-RDP78-05867A000100220034-8</b>   |   | VERIFIED BY                     |                                 |
| FORM NO. 60-53<br>SEP 1948  |   | CAPTION REPORT                  |                                 |

|  |           |                   |                |      |  |
|--|-----------|-------------------|----------------|------|--|
| CIA PHOTO ACCESSION NO. 1  |           | LOT NO.           |                | DATE |  |
| Approved For Release 1999/09/09 : CIA-RDP78-05867A000100220034-8           |           |                   |                |      |  |
| AREA (AMS NO.)   | COUNTRY   | PROVINCE          | PLACE          |      |  |
| 161T   | INDONESIA | SUMATRA           | BAGAN SIAPIAPI |      |  |
| GEOGRAPHIC COORDINATES   |           |                   | MAP REFERENCE  |      |  |
| 02 10 N 100 49 E   |           |                   | C. file        |      |  |
| TITLE  |           |                   |                |      |  |
| <i>Junction of outer and inner channels of Pulau Baskin in background.</i> |           |                   |                |      |  |
|  |           |                   |                |      |  |
|  |           |                   |                |      |  |
| 25X1C  |           |                   |                |      |  |
| DATE OF PICTURE  |           | SOURCE OF PICTURE |                |      |  |
| 1952   |           | [REDACTED]        |                |      |  |
| CLASSIFICATION   |           |                   |                |      |  |
| Conf/usoo  |           |                   |                |      |  |
| CAPTIONED BY   |           |                   | VERIFIED BY    |      |  |
| tb   |           |                   |                |      |  |
| Approved For Release 1999/09/09 : CIA-RDP78-05867A000100220034-8           |           |                   |                |      |  |
| FORM NO. 60-53   |           | CAPTION REPORT    |                |      |  |
| SEP 1948   |           |                   |                |      |  |



104600  
Approved For Release 1999/09/09 : CIA-RDP78-05867A000100220034-8 953

|   |  |  |               |                |  |
|---|--|--|---------------|----------------|--|
| CIA PHOTO ACCESSION NO. 1   |  | LOT NO.  |               | DATE           |  |
| AREA (AMS NO.)  |  | COUNTRY  |               | PROVINCE       |  |
| 161T  |  | INDONESIA  |               | SUMATRA        |  |
|   |  |  |               | PLACE          |  |
|   |  |  |               | BAGAN SIAPIAPI |  |
| GEOGRAPHIC COORDINATES  |  |  | MAP REFERENCE |                |  |
| 02 10 N 100 49 E  |  |  | C. file       |                |  |
| TITLE   |  |  |               |                |  |
| <i>Inner channel of high tide from boat enroute to outer channel.</i> |  |  |               |                |  |
| 25X1C   |  |  |               |                |  |
| DATE OF PICTURE   |  | SOURCE OF PICTURE  |               |                |  |
| 1888 1952   |  |  |               |                |  |
| CLASSIFICATION  |  |  |               |                |  |
| Conf/usoo   |  |  |               |                |  |
| CAPTIONED BY  |  |  | VERIFIED BY   |                |  |
| tb  |  |  |               |                |  |
| Approved For Release 1999/09/09 : CIA-RDP78-05867A000100220034-8      |  |  |               |                |  |
| FORM NO. 60-53  |  | CAPTION REPORT   |               |                |  |
| SEP 1948  |  |  |               |                |  |

Approved for Release 1999/09/09 : CIA-RDP78-05867A000100220034-8

|  |           |                   |       |
|--|-----------|-------------------|-------|
| CIA PHOTO ACCESSION NO. 1  |           | LOT NO.           | DATE  |
| Approved for Release 1999/09/09 : CIA-RDP78-05867A000100220034-8   |           |                   | 5.3   |
| AREA (AMS NO.)   | COUNTRY   | PROVINCE          | PLACE |
| 111T   | Indonesia | Sumatra           |       |
| GEOGRAPHIC COORDINATES   |           | MAP REFERENCE     |       |
| TITLE  |           |                   |       |
| One of three Government owned fish carrier boats. Boats are stationed at BELAWAN, TANDJUNGBALAI, and LABUANBILIK. <del>Boats</del> BOATS BUILT IN SINGAPORE, 1946, and equipped with 100HP THORNYSRAET DIESEL engine; top speed 15 knots, cruising speed 12 KNOTS, FUEL CAPACITY 700 LITERS, <sup>CRUISING</sup> RANGE 500 sea miles, <sup>and</sup> <del>and</del> POSSESSING 4 MAN CREW. BAGENKARIPI FISH CARRIER BOAT, RIGHT. |           |                   |       |
| DATE OF PICTURE  |           | SOURCE OF PICTURE |       |
| 1952   |           | [REDACTED]        |       |
| CLASSIFICATION   |           |                   |       |
| Conf/USOO  |           |                   |       |
| CAPTIONED BY   |           | VERIFIED BY       |       |
| [Signature]  |           |                   |       |
| Approved for Release 1999/09/09 : CIA-RDP78-05867A000100220034-8   |           |                   |       |
| FORM NO. 60-53   |           | SEP 1948          |       |
| CAPTION REPORT   |           |                   |       |

Approved For Release 1999/09/09 : CIA-RDP78-05867A000100220034-8

|   |   |                         |                        |
|---|---|-------------------------|------------------------|
| CIA PHOTO ACCESSION NO. 1<br>102120   |   | LOT NO.<br>2037         | DATE<br>19 Nov. 53     |
| AREA NAME NO. 1<br>161 T  | COUNTRY<br>Indonesia  | PROVINCE<br>Sumatra     | PLACE<br>BAGAN SIAPAPI |
| GEOGRAPHIC COORDINATES<br>02 10 N 100 49 E  |   | MAP REFERENCE<br>C-FILE |                        |
| TITLE<br>Entrance to inner channel from outer channel.  |   |                         |                        |
| 25X1C   |   |                         |                        |
| DATE OF PICTURE<br>1952   | SOURCE OF PICTURE<br> |                         |                        |
| CLASSIFICATION<br>Conf/OSRO   |   |                         |                        |
| CAPTIONED BY<br> |   | VERIFIED BY             |                        |
| Approved For Release 1999/09/09 : CIA-RDP78-05867A000100220034-8                                    |   |                         |                        |
| FORM NO. 60-53<br>SEP 1948  | CAPTION REPORT  |                         |                        |



|  |                      |  |                        |                |  |
|--|----------------------|--|------------------------|----------------|--|
| CIA PHOTO ACCESSION NO. 1<br><b>Approved For Release 1999/09/09 : CIA-RDP78-05867A000100220034-8</b> |                      | LOT NO. 1053                             |                        | DATE 17 NOV 52 |  |
| AREA-TAMS NO. 1<br>161T  | COUNTRY<br>INDONESIA | PROVINCE<br>SIMATRA                      | PLACE<br>PAGAN STAPIPI |                |  |
| GEOGRAPHIC COORDINATES<br>02 10 N 100 49 E   |                      | MAP REFERENCE<br>C. File                 |                        |                |  |
| TITLE:<br><i>LEFT BANK OF INNER CHANNEL AT JUNCTION WITH OUTER CHANNEL. HIGH TIDE.</i>               |                      |  |                        |                |  |
|  |                      |  |                        |                |  |
|  |                      |  |                        |                |  |
|  |                      |  |                        |                |  |
|  |                      |  |                        |                |  |
|  |                      |  |                        |                |  |
| DATE OF PICTURE<br>1952  |                      | SOURCE OF PICTURE<br>25X1C<br>[REDACTED] |                        |                |  |
| CLASSIFICATION<br>Conf/USOO  |                      |  |                        |                |  |
| CAPTIONED BY<br><b>Approved For Release 1999/09/09 : CIA-RDP78-05867A000100220034-8</b>              |                      |  | VERIFIED BY            |                |  |
| FORM NO. 60-53<br>SEP 1948   |                      |  |                        |                |  |
| CAPTION REPORT   |                      |  |                        |                |  |

|  |           |                   |             |           |  |
|--|-----------|-------------------|-------------|-----------|--|
| CIA (PHOTO ACCESSION NO.)  |           | LOT NO.           |             | DATE      |  |
| 104603   |           | E 8207            |             | Oct. 1953 |  |
| Approved For Release 1999/09/09 : CIA-RDP78-05867A000100220034-8 |           |                   |             |           |  |
| AREA (AMS NO.)   | COUNTRY   | PROVINCE          | STATE       |           |  |
| 1617   | Indonesia | Sumatra           | Pelau Besar | (200)     |  |
| GEOGRAPHIC COORDINATES   |           | MAP REFERENCE     |             |           |  |
| 02 12 N 100 39 E   |           | UAC 920           |             |           |  |
| TITLE  |           |                   |             |           |  |
| Channel buoy midway between island and mainland                  |           |                   |             |           |  |
| [See CIA photo for related views]                                |           |                   |             |           |  |
|  |           |                   |             |           |  |
|  |           |                   |             |           |  |
|  |           |                   |             |           |  |
| DATE OF PICTURE  |           | SOURCE OF PICTURE |             |           |  |
| 1953   |           | [REDACTED]        |             |           |  |
| CLASSIFICATION   |           |                   |             |           |  |
| Conf/USOO  |           |                   |             |           |  |
| CAPTIONED BY   |           |                   | VERIFIED BY |           |  |
| [REDACTED]   |           |                   | [REDACTED]  |           |  |
| Approved For Release 1999/09/09 : CIA-RDP78-05867A000100220034-8 |           |                   |             |           |  |
| FORM NO. 60-53 SEP 1946  |           |                   |             |           |  |
| CAPTION REPORT   |           |                   |             |           |  |