

CIA PHOTO ACCESSION NO. 1 104631		LOT NO.	DATE
Approved For Release 2003/11/26 : CIA-RDP78-05867A000100220035-7			
AREA (AMS NO.) <i>T</i>	COUNTRY <i>Indonesia</i>	PROVINCE	PLACE <i>Mar. 53</i>
GEOGRAPHIC COORDINATES		MAP REFERENCE	
TITLE <i>Indonesian patrol boat plying waters in and around BAGAN SIPIPI area on guard against smuggling.</i>			
25X1C			
DATE OF PICTURE <i>1952</i>	SOURCE OF PICTURE		
25X1			
CLASSIFICATION <i>Conf</i>			
CAPTIONED BY <i>[Signature]</i>	VERIFIED BY		
Approved For Release 2003/11/26 : CIA-RDP78-05867A000100220035-7			
FORM NO. 60-53 SEP 1948	CAPTION REPORT		

CIA PHOTO ACCESSION NO. 1 104888		LOT NO.	DATE
Approved For Release 2003/11/26 : CIA-RDP78-05867A000100220035-7			
AREA (AMS NO.) <i>161T</i>	COUNTRY <i>Indonesia</i>	PROVINCE <i>Sumatra</i>	PLACE <i>PULAU BARKER</i>
GEOGRAPHIC COORDINATES <i>02 09 N 100 48 E</i>		MAP REFERENCE <i>WAC 920</i>	
TITLE <i>Island from outer channel.</i>			
DATE OF PICTURE <i>1952</i>		SOURCE OF PHOTO <i>25X1C</i>	
CLASSIFICATION <i>Conf</i>			
CAPTIONED BY <i>[Signature]</i>		VERIFIED BY	
Approved For Release 2003/11/26 : CIA-RDP78-05867A000100220035-7			
FORM NO. 60-53 SEP 1948		CAPTION REPORT	

104833

CIA PHOTO ACCESSION NO. 1		LOT NO.		DATE
104833		Approved For Release 2003/11/26 : CIA-RDP78-05867A000100220035-3		11/26/53
AMIA NAME NO. 1	COUNTRY	PROVINCE	PLACE	
1617	Indonesia	Sumatra	BAGAN SIAPUR	
GEOGRAPHIC COORDINATES		MAP REFERENCE		
02 10N 100 49E		C. FILE		
TITLE				
Mainland from outer channel. Entrance to inner channel, left of center.				
25X1C				
DATE OF PICTURE		SOURCE OF PICTURE		
1952		[Redacted]		
25X1				
CLASSIFICATION				
Conf				
CAPTIONED BY		VERIFIED BY		
[Signature]				
Approved For Release 2003/11/26 : CIA-RDP78-05867A000100220035-7				
FORM NO. 60-53 SEP 1948		CAPTION REPORT		

CIA (PHOTO ACCESSION NO.)		LOT NO.		DATE	
104638		E11225		NOVEMBER 1952	
Approved For Release 2003/11/26 : CIA-RDP78-05867A000100220035-7					
AREA (AMS NO.)	COUNTRY	PROVINCE	PLACE		
161 T	INDONESIA	SUMATRA	BAGAN SIAPIAPI		
GEOGRAPHIC COORDINATES			MAP REFERENCE		
02 10 N 100 49 E			C FILE		
TITLE					
<i>Outer channel during low tide.</i>					
DATE OF PICTURE		SOURCE OF PICTURE		25X1C	
1952		25X1		[]	
CLASSIFICATION					
CONF []					
CAPTIONED BY				VERIFIED BY	
Approved For Release 2003/11/26 : CIA-RDP78-05867A000100220035-7					
FORM NO. 60-53 SEP 1948					
CAPTION REPORT					

CIA PHOTO ACCESSION NO. 1 104889		LOT NO. 1223		DATE 16 MAR 1952	
Approved For Release 2003/11/26 : CIA-RDP78-05867A000100220035-7					
AREA (AMS NO.) 161 T	COUNTRY INDONESIA	PROVINCE SUMATRA	PLATE BAGAN SIAPARI		
GEOGRAPHIC COORDINATES 02 10 N 100 49 E			MAP REFERENCE CFILE		
TITLE <i>Summer channel at low tide.</i>					
DATE OF PICTURE 1952		SOURCE OF PICTURE 25X1			
CLASSIFICATION CONF		25X1C			
CAPTIONED BY TEB			VERIFIED BY		
Approved For Release 2003/11/26 : CIA-RDP78-05867A000100220035-7					
FORM NO. 60-53 SEP 1948					
CAPTION REPORT					

CIA PHOTO ACCESSION NO. 1 104640		LOT NO. 60371/26	DATE 11/26/52
Approved For Release 2003/11/26 : CIA-RDP78-05867A000100220035-7			
AREA (AMS NO.) 161 T	COUNTRY INDONESIA	PROVINCE SUMATRA	PLACE BAGAN SIPIPI
GEOGRAPHIC COORDINATES 02 10 N 100 49 49 E		MAP REFERENCE C. FILE	
TITLE <i>Inner channel at low tide</i>			
DATE OF PICTURE 1952		SOURCE OF PICTURE 25X1C	
CLASSIFICATION CONF			
CAPTIONED BY TB		VERIFIED BY	
Approved For Release 2003/11/26 : CIA-RDP78-05867A000100220035-7			
FORM NO. 60-53 SEP 1948			
CAPTION REPORT			

CIA PHOTO ACCESSION NO. 1 104848		LOT NO. 11251		DATE 1952	
Approved For Release 2003/11/26 : CIA-RDP78-05867A000100220035-7					
AREA (AMS NO.) 161 T		COUNTRY INDONESIA		PROVINCE SUMATRA	
				PLACE BAGAN SIAPI PI	
GEOGRAPHIC COORDINATES 02 10 N 100 49 E				MAP REFERENCE C. FILE	
TITLE <i>Inner channel at low tide from new jetty.</i>					
DATE OF PICTURE 1952				SOURCE OF PICTURE 25X1C	
CLASSIFICATION CONF					
CAPTIONED BY TB				GENERATED BY	
Approved For Release 2003/11/26 : CIA-RDP78-05867A000100220035-7					
FORM NO. 60-53 SEP 1948					
CAPTION REPORT					

104644

Approved For Release 2003/11/26 : CIA-RDP78-05867A000100220035-7

CIA PHOTO ACCESSION NO. 1		LOT NO.		DATE	
AREA (AMS NO.)		COUNTRY		PROVINCE	
161 T		INDONESIA		SUMATRA	
GEOGRAPHIC COORDINATES		MAP REFERENCE		PLACE	
02 10 N 100 49 E		C. FILE		BAGAN SIAPARI	
TITLE					
<i>New jetty from extremity. Customs House and Harbor Police Station, second building on right.</i>					
DATE OF PICTURE					
1952		SOURCE OF PICTURE		25X1C	
CLASSIFICATION					
CONF		25X1			
CAPTIONED BY			VERIFIED BY		
TB					
FORM NO. 53 SEP 1948					
Approved For Release 2003/11/26 : CIA-RDP78-05867A000100220035-7					
CAPTION REPORT					

CIA PHOTO ACCESSION NO. 1 104645	LOT NO. 1073	DATE 16 NOVEMBER 1953
Approved For Release 2003/11/26 : CIA-RDP78-05867A000100220035-7		
AREA (AWS NO.) 161 T	COUNTRY INDONESIA	PROVINCE SUMATRA
PLACE BAGAN SIAPIAPI		
GEOGRAPHIC COORDINATES 02 10 N 100 49 E		MAP REFERENCE C. FILE
TITLE <i>Inner channel at low tide from new jetty.</i>		
		25X1C
DATE OF PICTURE 1952	SOURCE OF PICTURE [Redacted]	
25X1		
CLASSIFICATION CONF [Redacted]		
CAPTIONED BY TB		
Approved For Release 2003/11/26 : CIA-RDP78-05867A000100220035-7		
FORM NO. SEP 1944 60-53	CAPTION REPORT	

CIA PHOTO ACCESSION NO. 1		LOT NO.	DATE
10466		25X1	18 Mar 53
Approved For Release 2003/11/26 : CIA-RDP78-05867A000100220035-7			
AREA NAME NO. 1	COUNTRY	PROVINCE	CITY
161T	Indonesia	Sumatra	BAGAN SIABAPI
GEOGRAPHIC COORDINATES		MAP REFERENCE	
02 10 N 100 49 E		C FILE	
TITLE			
DATE OF PICTURE	SOURCE OF PICTURE		
1952	25X1C		
25X1			
CLASSIFICATION			
Confidential			
CAPTIONED BY		VERIFIED BY	
[Signature]		[Signature]	
Approved For Release 2003/11/26 : CIA-RDP78-05867A000100220035-7			
FORM NO. 50-53 SEP 1944		CAPTION REPORT	

CIA PHOTO ACCESSION NO. 1 104647		LOT NO.	DATE
Approved For Release 2003/11/26 : CIA-RDP78-05867A000100220035-7			
AREA (AMS NO. 1) 1617	COUNTRY Indonesia	PROVINCE Sumatra	CITY BAGAN PARIPATI
GEOGRAPHIC COORDINATES 02 10 N 100 49 E		MAP REFERENCE C. FILE	
TITLE			
DATE OF PICTURE 1952		SOURCE OF PICTURE 25X1C	
CLASSIFICATION 25X1			
CAPTIONED BY <i>[Signature]</i>			
FORM NO. 40-53 SEP 1948			
Approved For Release 2003/11/26 : CIA-RDP78-05867A000100220035-7			
CAPTION REPORT			

CIA PHOTO ACCESSION NO. 1 104668		LOT NO.	DATE
Approved For Release 2003/11/26 : CIA-RDP78-05867A000100220035-7			
AREA NAME NO. 1 161T	COUNTRY Indonesia	PROVINCE Sumatra	PLACE BAGAN SIAPAPI
GEOGRAPHIC COORDINATES 02 10N 100 49 E		MAP REFERENCE C.ENC	
TITLE <i>Sole means of transportation</i>			
DATE OF PICTURE 1952	SOURCE OF PICTURE 25X1C		
CLASSIFICATION Conf.			
CAPTIONED BY AB		IDENTIFIED BY	
Approved For Release 2003/11/26 : CIA-RDP78-05867A000100220035-7			
FORM NO. 60-53 SEP 1948			
CAPTION REPORT			

Approved For Release 2003/11/26 : CIA-RDP78-05867A000100220035-7

CIA PHOTO ACCESSION NO. 1 **104648** LOT NO. **25X1** DATE **18 MAR 53**

AREA (AMS NO.) **16LT** COUNTRY **Indonesia** PROVINCE **Sumatra** DISTRICT **BAGAN LAPIAPI**

GEOGRAPHIC COORDINATES **02 10N 100 49E** MAP REFERENCE **CELE**

TITLE

DATE OF PICTURE **1952** SOURCE OF PICTURE **25X1C**

CLASSIFICATION **Conf**

CAPTURED BY **AL** REPRODUCED BY

Approved For Release 2003/11/26 : CIA-RDP78-05867A000100220035-7

FORM NO. 60-53 SEP 1948

CIA PHOTO ACCESSION NO. 1 104653		LOT NO.	DATE
Approved For Release 2003/11/20 : CIA-RDP78-05867A000100220035-7			
AREA (AMS NO.) <i>16LT</i>	COUNTRY <i>Indonesia</i>	PROVINCE <i>Sumatra</i>	PLACE <i>BAGAN SIAPAPI</i>
GEOGRAPHIC COORDINATES <i>02 10 N 100 48 E</i>		MAP REFERENCE <i>C.ENC.</i>	
TITLE <i>Inner channel from boat enroute to outer channel. High tide. Part 1 of 3 part series.</i>			
DATE OF PICTURE <i>1952</i>		SOURCE OF PICTURE <i>25X1C</i>	
CLASSIFICATION <i>25X1</i>			
CAPTIONED BY <i>[Signature]</i>		VERIFIED BY	
FORM NO. 60-53 SEP 1948			
Approved For Release 2003/11/26 : CIA-RDP78-05867A000100220035-7			
CAPTION REPORT			

CIA (PHOTO ACCESSION NO.)		LOT NO.		DATE
104654		25X1		1952
AREA (AMS NO.)	COUNTRY	PROVINCE	PLACE	
1617	Indonesia	Sumatra	BAGAN SIPIPI	
GEOGRAPHIC COORDINATES		MAP REFERENCE		
02 10 N 100 49 E		C FILE		
TITLE				
Summer channel from boat enroute to outer channel. High tide. series Part 2 of 3 part series.				
DATE OF PICTURE		SOURCE OF PICTURE		
1952		25X1C		
25X1				
CLASSIFICATION				
Conf. []				
CAPTIONED BY		VERIFIED BY		
[Signature]				
FORM NO. 60-53 SEP 1948				
Approved For Release 2003/11/26 : CIA-RDP78-05867A000100220035-7				
CAPTION REPORT				

CIA PHOTO ACCESSION NO. 1 104855		LOT NO.	DATE
Approved For Release 2003/11/26 : CIA-RDP78-05867A000100220035-7			
AREA NAME NO. 1 161T	COUNTRY Indonesia	PROVINCE Sumatra	PLACE BAGAN SIPIPI
GEOGRAPHIC COORDINATES 02 10N 100 49E		MAP REFERENCE C. FILE	
TITLE Channel channel from boat inside to outer channel. High tide. See Part 3 of 3 part series.			
DATE OF PICTURE 1952		SOURCE OF PICTURE 25X1C	
CLASSIFICATION 25X1		CAPTIONED BY [Signature]	
FORM NO. 60-53 SEP 1948		VERIFIED BY [Signature]	
Approved For Release 2003/11/26 : CIA-RDP78-05867A000100220035-7			
CAPTION REPORT			

CIA PHOTO ACCESSION NO. 1		LOT NO.	DATE
104		5-2074	11/26
Approved For Release 2003/11/26 : CIA-RDP78-05867A000100210035-7			
AREA NAME NO. 1	COUNTRY	PROVINCE	PLACE
161 T	INDONESIA	SUMATRA	BAGAN SIAPIAPI
GEOGRAPHIC COORDINATES		MAP REFERENCE	
02 10 N 100 49 49 E		C. FILE	
TITLE <i>Boats in inner channel during low tide</i>			
25X1C			
DATE OF PICTURE	SOURCE OF PHOTO		
1952			
25X1			
CLASSIFICATION			
CONF			
CAPTIONED BY			
TB			
Approved For Release 2003/11/26 : CIA-RDP78-05867A000100210035-7			
CAPTION REPORT			
FORM NO. 60-53 SEP 1948			

CIA (PHOTO ACCESSION NO.) 104658		APPROVED FOR RELEASE 2003/11/26 : CIA-RDP78-05867A000100220035-7		LOT NO. E-3416 A		DATE 17 Nov 1953			
AREA (AMS NO.) 9P		COUNTRY TANGIER INTERNATIONAL ZONE		PROVINCE		PLACE TANGIER			
GEOGRAPHIC COORDINATES 35 49 N 05 52 W		MAP REFERENCE C FILE							
TITLE RUE DE CORREOS IN THE MEDINA.									
DATE OF PICTURE 1950									
CLASSIFICATION C									
CAPTIONED BY					VERIFIED BY				
APPROVED FOR RELEASE 2003/11/26 : CIA-RDP78-05867A000100220035-7									
FORM NO. 60-53 SEP 1948		CAPTION REPORT							

CIA (PHOTO ACCESSION NO.) 104887		APPROVED FOR RELEASE 2003/11/26 : CIA-RDP78-05867A000100220035-7		E-2416 A		17 NOV. 1953		C	
AREA (AMS NO.) 9P		COUNTRY TANZANIA INTERNATIONAL ZONE		PROVINCE		PLACE TANGIER			
GEOGRAPHIC COORDINATES 35 49 N 05 50 W		NAME REFERENCE C FILE							
TITLE BOULEVARD PASTEUR. OFFICE BUILDING.									
DATE OF PICTURE 1950		25X1C							
CLASSIFICATION C									
CAPTIONED BY		APPROVED FOR RELEASE 2003/11/26 : CIA-RDP78-05867A000100220035-7							
FORM NO. 60-53 SEP 1948									

CIA PHOTO ACCESSION NO. **104658** Approved For Release 2003/11/26 : CIA-RDP78-05867A000100220035-7

AREA (AMS NO.) **97** COUNTRY **TANGIER INTERNATIONAL ZONE** PROVINCE **TANGIER** DATE **17 NOV. 1953**

GEOGRAPHIC COORDINATES **35 49 N 05 50 W** FILE **C FILE**

TITLE

ZOO GRANDE (BIG MARKET).

25X1C

DATE OF PICTURE **1950**


CLASSIFICATION **C**

CAPTIONED BY **[Signature]** VERIFIED BY **[Signature]** Approved For Release 2003/11/26 : CIA-RDP78-05867A000100220035-7

FORM NO. 60-53
SEP 1948

CAPTION REPORT

CIA (PHOTO ACCESSION NO.)		APPROVED FOR RELEASE 2003/11/26 : CIA-RDP78-05867A000100220035-7	
104899	E-2716A		17 NOV 1953
AREA (AMS NO.)	COUNTRY	PROVINCE	PLACE
97	TANGIER	INTERNATIONAL ZONE	TANGIER
GEOGRAPHIC COORDINATES		MAP REFERENCE	
35 49 N 05 52 W		C FILE	
TITLE			
ZOCO GRANDE (BIG MARKET)			
25X1C			
DATE OF PICTURE	[REDACTED]		
1950			
CLASSIFICATION			
CAPTIONED BY			
APPROVED FOR RELEASE 2003/11/26 : CIA-RDP78-05867A000100220035-7		REF ID: A66343	
FORM NO. 60-53 SEP. 1948	CAPTION REPORT		

CIA PHOTO ACCESSION NO. 104860		LOT NO. 25X1C		Approved For Release 2003/11/26 : CIA-RDP78-05867A000100220035-7	
AREA (AMS NO.)	COUNTRY	PROVINCE	PLACE	77 NOV. 1953	
97	TANGIER INTERNATIONAL ZONE		TANGIER		
GEOGRAPHIC COORDINATES		MAP REFERENCE			
35 49 N 05 52 W		C FILE			
TITLE					
SCHOOL FOR MUSLEM GIRLS.					
DATE OF PICTURE					
1950					
CLASSIFICATION					
C					
CAPTIONED BY		APPROVED FOR RELEASE 2003/11/26 : CIA-RDP78-05867A000100220035-7			
FORM NO. 60-53 SEP 1948		CAPTION REPORT			

CIA PHOTO ACCESSION NO. 10488		LOT NO. E-2416A		Release 2003/11/26 : CIA-RDP78-05867A000100220035-7	
AREA (AMS NO.)	COUNTRY	PROVINCE	PLACE	DATE	
97	TANGIER	INTERNATIONAL ZONE	TANGIER	17 NOV 1953	
GEOGRAPHIC COORDINATES		MAP REFERENCE			
35 49 N 05 52 W		C FILE			
TITLE					
ARAB MUSICIANS IN SULTAN'S PALACE, NOW A MUSEUM.					
DATE OF PICTURE					
1950		25X1C			
CLASSIFICATION					
C					
CAPTIONED BY					
Release 2003/11/26 : CIA-RDP78-05867A000100220035-7					
FORM NO. 60-53 SEP 1948					
CAPTION REPORT					

CIA (PHOTO ACCESSION NO.)		LOT NO.	
104A		E-5116A	
Approved For Release 2003/11/26 : CIA-RDP78-05867A000100220035-7			
AREA (AWS NO.)	COUNTRY	PROVINCE	PLACE
97	TANBIER INTERNATIONAL ZONE		TANBIER
GEOGRAPHIC COORDINATES		MAP REFERENCE	
35 49 N 05 50 W		E File	
TITLE			
WEAVING ROOM IN SULTAN'S PALACE.			
25X1C			
DATE OF PICTURE			
1950			
CLASSIFICATION			
CAPTIONED BY	Approved For Release 2003/11/26 : CIA-RDP78-05867A000100220035-7		
FORM NO. 60-53 SEP 1948	CAPTION REPORT		

CIA (PHOTO) ACCESSION NO. 104663		LOT NO. E-2418 A		DATE 17 NOV. 1953		C
AREA (AMS NO.) 97		COUNTRY TANQUIER INTERNATIONAL ZONE	PROVINCE	PLACE TANQUIER	Approved For Release 2003/11/26 : CIA-RDP78-05867A000100220035-7	
GEOGRAPHIC COORDINATES 35 49 N 05 52 W		MAP REFERENCE C FILE		TITLE		
<p>BOY SPINNING WOOL THREAD IN WEAVING ROOM OF SULTAN'S PALACE.</p>						
DATE OF PICTURE 1950		<p>25X1C</p>				
CLASSIFICATION						
CAPTIONED BY						
Approved For Release 2003/11/26 : CIA-RDP78-05867A000100220035-7						
FORM NO. 60-53 SEP 1948						

10466 Approved For Release 2003/11/26 : CIA-RDP78-05867A000100220035-7

CIA PHOTO ACCESSION NO. LOT NO.

AREA (AMS NO.) COUNTRY PROVINCE PLACE

97 TANGIER INTERNATIONAL ZONE TANGIER

GEOGRAPHIC COORDINATES MAP REFERENCE

35 49 N 05 50 W C.F.L.E.

TITLE
ANCIENT ROMAN GRAVES ON PLATEAU DU MARCHAN
IN RESIDENTIAL DISTRICT.

25X1C

DATE OF PICTURE 1950

CLASSIFICATION

CAPTIONED BY

Approved For Release 2003/11/26 : CIA-RDP78-05867A000100220035-7

FORM NO. 60-53
SEP 1948

CAPTION REPORT

CIA (PHOTO ACCESSION NO.)		LOT NO.	
104885		E-2416 A	
Approved For Release 2003/11/26 : CIA-RDP78-05867A000100220035-7			
AREA (AMS NO.)	COUNTRY	PROVINCE	PLACE
97	TANGIER INTERNATIONAL ZONE		TANGIER
GEOGRAPHIC COORDINATES		MAP REFERENCE	
35 49 N 05 52 W		C File	
TITLE			
EUROPEAN SECTION. APARTMENT HOUSES AND			
OFFICE BUILDINGS.			
25X1C			
DATE OF PICTURE			
1950			
CLASSIFICATION	C		
CAPTIONED BY	Approved For Release 2003/11/26 : CIA-RDP78-05867A000100220035-7		
FORM NO. 80-53 SEP 1948	CAPTION REPORT		

Approved For Release 2003/11/26 : CIA-RDP78-05867A000100220035-7

CIA PHOTO ACCESSION NO. 104869 LOT NO. E-246A 17 Nov. 1953

AREA NAME NO. 97 COUNTRY TANGIER INTERNATIONAL ZONE PROVINCE PLACE TANGIER

GEOGRAPHIC COORDINATES 35 49 N 05 32 W REFERENCE: C FILE

TITLE
JEWISH CEMETERY.

25X1C

DATE OF PICTURE 1950

CLASSIFICATION C

CAPTIONED BY Approved For Release 2003/11/26 : CIA-RDP78-05867A000100220035-7

FORM NO. 60-53 SEP 1948

CAPTION REPORT

CIA PHOTO ACCESSION NO. **104987**

LOT NO. **E-2764** Release 2003/11/26 : CIA-RDP78-05867A000100220035-7

AREA (AMS) NO. **97**

COUNTRY **TANBIER**

PROVINCE **INTERNATIONAL ZONE**

PLACE **TANBIER**

GEOGRAPHIC COORDINATES

35 49 N 05 53 W

MAP REFERENCE **C FILE**

TITLE

RUE DANTE, OFFICE BUILDINGS.

25X1C

DATE OF PICTURE

1950

CLASSIFICATION

C

CAPTIONED BY

Approved For Release 2003/11/26 : CIA-RDP78-05867A000100220035-7

FORM NO. 60-53
SEP 1948

CAPTION REPORT

CIA (PHOTO ACCESSION NO.)		LOT NO.	
104A88		2003/11/26 : CIA-RDP78-05867A000100220035-7	
AREA (AMS NO.)	COUNTRY	PROVINCE	PLACE
97	TANGIER INTERNATIONAL ZONE		TANGIER
GEOGRAPHIC COORDINATES		MAP REFERENCE	
35 49 N 05 52 W		B FILE	
TITLE			
POLICE HEADQUARTERS.			
25X1C			
DATE OF PICTURE			
1950			
CLASSIFICATION	C		
CAPTIONED BY	Approved For Release 2003/11/26 : CIA-RDP78-05867A000100220035-7		VERIFIED BY
FORM NO.	60-53		
SEP 1948			

CAPTION REPORT

CIA (PHOTO ACCESSION NO.)		100000		Approved For Release 2003/11/26 : CIA-RDP78-05867A000100220035-7	
AREA (AMS NO.)		97		E-5776A	
COUNTRY		TANBIER INTERNATIONAL ZONE		PROVINCE	
GEOGRAPHIC COORDINATES		35 49 N 05 52 W		PLACE	
TITLE		MOSES PARIENTE BANK.		MAP REFERENCE	
DATE OF PICTURE		1950		25X1C	
CLASSIFICATION		C		C FILE	
CAPTIONED BY		Approved For Release 2003/11/26 : CIA-RDP78-05867A000100220035-7		FORM NO. 80-53	
SEP 1948		C		CAPTION REPORT	

Approved For Release 2003/11/26 : CIA-RDP78-05867A000100220035-7

CIA PHOTO ACCESSION NO. 104670 LOT NO. E-0716A 7 NOV 1953

AREA (AMS NO.) COUNTRY PROVINCE PLACE

9 P LANGIER INTERNATIONAL ZONE LANGIER

GEOGRAPHIC COORDINATES 35 49 N 05 52 W

TITLE C FILE

MOSES PARIENTE BANK.

25X1C

DATE OF PICTURE 1950

CLASSIFICATION C

CAPTIONED BY Approved For Release 2003/11/26 : CIA-RDP78-05867A000100220035-7

FORM NO. 60-53 SEP 1948

CAPTION REPORT

CIA PHOTO ACCESSION NO. **104** Approved For Release 2003/11/26 : CIA-RDP78-05867A000100220035-7

AREA (AMS NO.) **9P** COUNTRY **TANGIER INTERNATIONAL ZONE** PROVINCE **TANGIER** DATE **17 Nov. 1950**

GEOGRAPHIC COORDINATES **35 44 N 05 52 W** FILE REFERENCE **C FILE**

TITLE

Loco GRANDE (BIG MARKER), SPAG BAR AT RIGHT. MOSQUE IN BACKGROUND.

25X1C

DATE OF PICTURE **1950**

CLASSIFICATION **(U)**

CAPTIONED BY **Approved For Release 2003/11/26 : CIA-RDP78-05867A000100220035-7**

FORM NO. **SEP 1948 80-53**

CAPTION REPORT

CIA (PHOTO ACCESSION NO.) 104679		LOT NO. 2003/11/26 : CIA-RDP78-05867A000100220035-7	
AREA (AMS NO.)	COUNTRY	PROVINCE	PLACE
97	ESTONIA	17 NOV. 1953	TANBIER
GEOGRAPHIC COORDINATES		MAP REFERENCE	
35 49 N 05 52 W		C FILE	
TITLE			
MONEY CHANGER ON CALLE DE LOS SIAGHIN.			
DATE OF PICTURE			
1950	25X1C		
CLASSIFICATION			
C			
CAPTIONED BY		FORM NO. 60-53	
Approved For Release 2003/11/26 : CIA-RDP78-05867A000100220035-7		SEP 1948	
CAPTION REPORT			

CIA (PHOTO) ACCESSION NO. 104673		LOT NO. E-2416 A		Release 2003/11/26 : CIA-RDP78-05867A000100220035-7	
AREA (AMS NO.)	COUNTRY	PROVINCE	DATE 17 Nov. 1953		
9P	TANGIER INTERNATIONAL ZONE		PLACE TANGIER		
GEOGRAPHIC COORDINATES 35 49 N 05 52 W		MAP REFERENCE C FILE			
TITLE CAFE CENTRAL IN LOCO CHICO (LITTLE MARKET)					
DATE OF PICTURE 1950		25X1C			
CLASSIFICATION C					
CAPTIONED BY [Signature]					
Release 2003/11/26 : CIA-RDP78-05867A000100220035-7					

CIA (PHOTO ACCESSION NO.) **104874** Approved For Release 2003/11/26 : CIA-RDP78-05867A000100220035-7
E-2416 A 17 NOV. 1953

AREA (AMS NO.) **97** COUNTRY **TANGIER INTERNATIONAL ZONE** PROVINCE **TANGIER** PLACE **TANGIER**

GEOGRAPHIC COORDINATES **35 49 N 05 52 W** MAP REFERENCE **C FILE**

TITLE

ZOCO CHICO (LITTLE MARKET).

25X1C

DATE OF PICTURE **1950** **50**

CLASSIFICATION **C**

CAPTIONED BY **Approved For Release 2003/11/26 : CIA-RDP78-05867A000100220035-7**

FORM NO. 60-53 SEP 1948 **CAPTION REPORT**

CIA (PHOTO) ACCESSION NO. 1 104675		LOT NO. E-3116 R	DATE NOV 83
Approved For Release 2003/11/26 : CIA-RDP78-05867A000100220035-7 ①			
AREA (AMS NO. 1) 9P	COUNTRY TANGIER INTERNATIONAL ZONE	PROVINCE TANGIER	PLACE TANGIER
GEOGRAPHIC COORDINATES 35:49N 05:52W		MAP REFERENCE @-FILE	
TITLE VOICE OF AMERICA ANTENNA TOWERS. RELAY STATION BUILDING IN BACKGROUND.			
25X1C			
DATE OF PICTURE 1950	SOURCE OF PICTURE <div style="border: 1px solid black; width: 100%; height: 40px;"></div>		
CLASSIFICATION c			
CAPTIONED BY Gov		VERIFIED BY	
Approved For Release 2003/11/26 : CIA-RDP78-05867A000100220035-7			
FORM NO. 60-53 SEP 1948			
CAPTION REPORT			

Approved For Release 2003/11/26 : CIA-RDP78-05867A000100220035-7

CIA PHOTO ACCESSION NO. 1 10467	LOT NO.	DATE May 1953
AREA (AMS NO.) 9P	COUNTRY TANGIER INTERNATIONAL ZONE	PLACE TANGIERS
GEOGRAPHIC COORDINATES 35:49N 05:52W	MAP REFERENCE C-FILE	
TITLE PORT AREA. FORMER ROYAL NAVY ML REFUELING AT SMALL BOAT HARBOR, OPERATED BY FRENCH CREW. CARRIES CONTRABAND CIGARETTES TO EUROPEAN PORTS.		
25X1C		
DATE OF PICTURE 1950	SOURCE OF PICTURE <div style="border: 1px solid black; width: 100%; height: 20px;"></div>	
CLASSIFICATION Q		
CAPTIONED BY EL		VERIFIED BY
Approved For Release 2003/11/26 : CIA-RDP78-05867A000100220035-7		
FORM NO. 60-53 SEP 1948		
CAPTION REPORT		

CIA (PHOTO ACCESSION NO.) 104077		LOT NO.	DATE
Approved For Release 2003/11/26 : CIA-RDP78-05867A000100220035-7		2031126	1953
AREA (AMS NO.) 9P	COUNTRY TANGIER INTERNATIONAL ZONE	PROVINCE	PLACE TANGIER
GEOGRAPHIC COORDINATES 35:49N 05:52W		MAP REFERENCE C. FILE	
TITLE PORT AREA. ARAB STEVEDORES CARRYING CIGARETTES FROM LIGHTERS TO WAREHOUSE. CONTRABAND MATERIAL FOR EUROPEAN PORTS.			
DATE OF PICTURE 1950		SOURCE OF PICTURE 25X1C	
CLASSIFICATION C			
CAPTIONED BY Sob		VERIFIED BY	
Approved For Release 2003/11/26 : CIA-RDP78-05867A000100220035-7			
FORM NO. 60-53 SEP 1948			
CAPTION REPORT			

104678

Approved For Release 2003/11/26 : CIA-RDP78-05867A000100220035-7

CIA PHOTO ACCESSION NO. 1		LOT NO.	DATE
AREA (AMS NO.)	COUNTRY	PROVINCE	PLACE
9P	TANGIER INTERNATIONAL ZONE		TANGIER
GEOGRAPHIC COORDINATES		MAP REFERENCE	
35:49N 05:52W		C-FINE	
TITLE			
PORT AREA. CONTRABAND SHIP CARRYING CIGARETTES TO SPAIN.			
25X1			
DATE OF PICTURE		SOURCE OF PICTURE	
1950			
CLASSIFICATION			
CAPTIONED BY		VERIFIED BY	
Approved For Release 2003/11/26 : CIA-RDP78-05867A000100220035-7			
FORM NO. 60-53 SEP 1948			
CAPTION REPORT			

CIA PHOTO ACCESSION NO. 1 104679		LOT NO. F20034126	DATE 11/26/03	CIA-RDP78-05867A000100220035-7	C
AREA (AMS NO.) 9P	COUNTRY TANGIER INTERNATIONAL ZONE	PROVINCE	PLACE TANGIER		
GEOGRAPHIC COORDINATES 36:49N 05:52W		MAP REFERENCE C-FILE			
TITLE AMERICAN CARS AT DOCK AREA. SHELL OIL STORAGE TANKS IN BACKGROUND.					
25X1C					
DATE OF PICTURE 1950	SOURCE OF PICTURE				
CLASSIFICATION 2					
CAPTIONED BY Ed			VERIFIED BY		
Approved For Release 2003/11/26 : CIA-RDP78-05867A000100220035-7					
FORM NO. 60-53 SEP 1948					
CAPTION REPORT					

CIA PHOTO ACCESSION NO. 1 104580		LOT NO. 2003/11/26		DATE 2003/11/26		C
Approved For Release 2003/11/26 : CIA-RDP78-05867A000100220035-7						
AREA (AMS NO.)	9P	COUNTRY	TANGIER INTERNATIONAL ZONE		PROVINCE	PLACE TANGIER
GEOGRAPHIC COORDINATES		35:49N 05:52W		MAP REFERENCE		C-FILE
TITLE MERCHANTS IN CONTRABAND CHECKING, UNLOADING AT DOCK. CAR TRACKS.						
25X1C						
DATE OF PICTURE	1950	SOURCE OF PICTURE				
CLASSIFICATION						
C						
CAPTIONED BY				APPROVED BY		
Approved For Release 2003/11/26 :				CIA-RDP78-05867A000100220035-7		
FORM NO. 60-53 SEP 1948						
CAPTION REPORT						

CIA PHOTO ACCESSION NO. 1 104781		LOT NO.	DATE
Approved For Release 2003/11/26 : CIA-RDP78-05867A000100220035-7			C
AREA (AMS NO. 1) 9P	COUNTRY TANGIER INTERNATIONAL ZONE	PROVINCE	PLACE TANGIER\$
GEOGRAPHIC COORDINATES 35:49N 05:52W		MAP REFERENCE C-FILE	
TITLE AVENUE D'ESPAGNE, FACING BEACH. TELEPHONE LINES.			
25X1C			
DATE OF PICTURE 1950	SOURCE OF PICTURE		
CLASSIFICATION C			
CAPTIONED BY Approved For Release 2003/11/26 : CIA-RDP78-05867A000100220035-7		VERIFIED BY	
FORM NO. 60-53 SEP 1948		CAPTION REPORT	

CIA PHOTO ACCESSION NO. 1 104603		LOT NO. 2003/11/26		DATE Nov 26		CLASSIFICATION CIA-RDP78-05867A000100220035-7		C
AREA NAME NO. 1 9P	COUNTRY TANGIER INTERNATIONAL ZONE	PROVINCE	PLACE TANGIERS					
GEOGRAPHIC COORDINATES 35:49N 05:52W		MAP REFERENCE C-FILE						
TITLE ARAB POLICE AT GATE TO CASBAH. TELEPHONE LINES.								
DATE OF PICTURE 1950		SOURCE OF PICTURE 25X1C						
CLASSIFICATION C								
CAPTIONED BY Approved					VERIFIED BY CIA-RDP78-05867A000100220035-7			
FORM NO. 60-53 SEP 1948		CAPTION REPORT						

CIA PHOTO ACCESSION NO. 104685		DATE 11/26/53	
AREA (AMS NO.) 9P		COUNTRY TANGIER INTERNATIONAL ZONE	PLACE TANGIERS
GEOGRAPHIC COORDINATES 35:49N 05:52W		MAP REFERENCE C-FILE	
TITLE HARBOR AREA. LAUNCHES USED IN SMUGGLING			
TIED TO BUOY.			
DATE OF PICTURE 1950		SOURCE OF PICTURE 25X1C	
CLASSIFICATION C		VERIFIED BY	
CAPTIONED BY [Signature]		Approved For Release 2003/11/26 : CIA-RDP78-05867A000100220035-7	
FORM NO. 60-53 FEB 1948			
CAPTION REPORT			

Approved For Release 2003/11/26 : CIA-RDP78-05867A000100220035-7

CIA PHOTO ACCESSION NO. 104686		DATE 1953	
AREA (AWS NO.) 9P	COUNTRY TANGIER INTERNATIONAL ZONE	PROVINCE	PLACE TANGIER
GEOGRAPHIC COORDINATES 35:49 N 05:55 W		MAP REFERENCE C-FILE	
TITLE From CASBAH ROOFTOP. MEDINA, BEACH & BAY IN FOREGROUND; EUROPEAN AND BUSINESS SECTION IN BACKGROUND.			
DATE OF PICTURE 1950	SOURCE OF PICTURE 25X1C		
CLASSIFICATION C		VERIFIED BY	
CAPTIONED BY E. J.		Approved For Release 2003/11/26 : CIA-RDP78-05867A000100220035-7	
FORM NO. 60-53			


CAPTION REPORT

CIA PHOTO ACCESSION NO. 104688		DATE E. 24 1960		APPROVED FOR RELEASE 2003/11/26 : CIA-RDP78-05867A000100220035-7	
AREA LAWS NO. 9P	COUNTRY TANGIER	PROVINCE INTERNATIONAL ZONE	PLACE TANGIER		
GEOGRAPHIC COORDINATES 35:49 N 05:52 W		MAP REFERENCE C-FILE			
TITLE CAVES OF HERCULES: ATLANTIC OCEAN AND CAPE SPOTTEL IN BACKGROUND.					
25X1					
DATE OF PICTURE 1960	SOURCE OF PICTURE				
CLASSIFICATION C					
CAPTIONED BY Approved For Release 2003/11/26 : CIA-RDP78-05867A000100220035-7				CLASSIFIED BY	
CAPTION REPORT					
FORM NO. 60-53 SEP 1948					

CIA (PHOTO ACCESS) 10468		DATE	
APPROVED FOR RELEASE 2003/11/26 : CIA-RDP78-05867A000100220035-7		C-211	
ARPA (AMS NO.)	COUNTRY	PROVINCE	PLACE
9P	TANGIER INTERNATIONAL ZONE		TANGIER (UR)
GEOGRAPHIC COORDINATES		MAP REFERENCE	
35:49 N 05:52 W		C-FILE	
TITLE			
CAPE SPARTEL, 8 MILES FROM TANGIERS. STRAITS OF GIBRALTER AND COAST OF SPAIN IN BACKGROUND.			
25X1			
DATE OF PICTURE	SOURCE OF PICTURE		
1950			
CLASSIFICATION		VERIFIED BY	
C			
CAPTIONED BY		APPROVED FOR RELEASE 2003/11/26 : CIA-RDP78-05867A000100220035-7	
FORM NO. 60-53 SEP 1948		CAPTION REPORT	

Approved For Release 2003/11/26 : CIA-RDP78-05867A000100220035-7

C

CIA PHOTO ACCESSION NO. 1 1046911	LOT NO. E-2416 N	DATE 27 May 53
AREA NAME NO. 1 9P	COUNTRY TANGIER INTERNATIONAL ZONE	PROVINCE TANGIERS
GEOGRAPHIC COORDINATES 35:49 N 05:52 W		MAP REFERENCE C-FILE
TITLE ROAD SIGN ON OUTSKIRTS OF TANGIERS ON WAY TO RABAT.		
25X1		
DATE OF PICTURE 1950	SOURCE OF PICTURE 	
CLASSIFICATION Approved For Release 2003/11/26 : CIA-RDP78-05867A000100220035-7	VERIFIED BY	
CAPTIONED BY E.S.	CAPTION REPORT	

Approved For Release 2003/11/26 : CIA-RDP78-05867A000100220035-7

CIA PHOTO ACCESSION NO. 1 104691	LOT NO. 2782	DATE 1953	C
--	------------------------	---------------------	----------

AREA (AMS NO.) 821 M	COUNTRY FINLAND	PROVINCE UUSIMAA	PLACE KUUSANKOSKI
--------------------------------	---------------------------	----------------------------	-----------------------------

GEOGRAPHIC COORDINATES 60 54 N 26 38 E	MAP REFERENCE e fl e
--	--------------------------------

TITLE
KYMMENE COMPANY. CHLORINE PLANT.

25X1C

DATE OF PICTURE SEPT 1953	[Redacted]
-------------------------------------	------------

CLASSIFICATION R.

CAPTIONED BY Approved For Release 2003/11/26 : CIA-RDP78-05867A000100220035-7	VERIFIED BY
---	-------------

CIA (PHOTO ACCESSION NO.) 10489		LOT NO. 51126	DATE 18 Nov 2003	953
Approved For Release 2003/11/26 : CIA-RDP78-05867A000100220035-7				
AREA (AMS NO.) 28 NUSSR/S	COUNTRY EUROPEAN RSFSR	PROVINCE ASTRAKHAN	PLACE BLAST/ASTRAKHAN	
GEOGRAPHIC COORDINATES 46:21 N 48:03 E		MAP REFERENCE C-FILE		
TITLE KIROV SQUARE.				
DATE OF PICTURE		25X1C		
CLASSIFICATION CONF				
CAPTIONED BY MB		VERIFIED BY		
Approved For Release 2003/11/26 : CIA-RDP78-05867A000100220035-7				
FORM NO. 60-93 SEP 1946		CAPTION REPORT		

CIA (PHOTO ACCESSION NO.)		LOT NO.	DATE
107899		541/263	1953
Approved For Release 2003/11/26 : CIA-RDP78-05867A000100220035-7			
AREA (AMS NO.)	COUNTRY	PROVINCE	PLACE
28N	USSR/S.	EUROPEAN RSFSR/A	ASTRAKHAN
GEOGRAPHIC COORDINATES		MAP REFERENCE	
46:21N 48:03E		C-FILE	
TITLE			
✓ VOLGA RIVER.			
FISH CANNERY ON			
25X1C			
DATE OF PICTURE			
CLASSIFICATION	CONF.		
CAPTIONED BY	VERIFIED BY		
	Approved For Release 2003/11/26 : CIA-RDP78-05867A000100220035-7		
FORM NO. 60-83 SEP 1948	CAPTION REPORT		

Approved For Release 2003/11/26 : CIA-RDP78-05867A000100220035-7

CIA (PHOTO ACCESSION NO.)		LOT NO.		DATE	
1 APPROVED		2003/11/26		CIA-RDP78-05867A000100220035-7 ³	
AREA (AMS NO.)	COUNTRY	PROVINCE	PLACE		
52L	INDOCHINA	TONKING	KIEN AN		
GEOGRAPHIC COORDINATES		MAP REFERENCE			
20-48 N 106-38 E		NIS			
TITLE					
P.E.M.E. EQUIPMENT DUMP.					
[Unable to identify - called LR] [Called]					
UNABLE TO ID.					
25X1C					
DATE OF PICTURE	SOI				
Nov. 1952					
CLASSIFICATION					
Secret					
CAPTIONED BY			VERIFIED BY		
R.F.					
Approved For Release 2003/11/26 : CIA-RDP78-05867A000100220035-7					
FORM NO. 60-53 SEP 1948		CAPTION REPORT			


Handwritten mark resembling a stylized 'A' or 'R' in the top right corner.

25

CIA (PHOTO ACCESSION NO.)		LOT NO.	DATE
10499		2003/11/26	1953 ✓
Approved For Release 2003/11/26 : CIA-RDP78-05867A000100220035-7			
AREA (AMS NO.)	COUNTRY	PROVINCE	PLACE
124	INDOCHINA	ANNAM	AN KHE
GEOGRAPHIC COORDINATES		MAP REFERENCE	
13-57 N 108-39 E		NIS	
TITLE			
LOOKOUT POST ON EDGE OF TOWN			
25X1C			
DATE OF PICTURE	[REDACTED]		
Jan 1953	[REDACTED]		
CLASSIFICATION	[REDACTED]		
Restricted	[REDACTED]		
CAPTIONED BY	VERIFIED BY		
RE	Approved For Release 2003/11/26 : CIA-RDP78-05867A000100220035-7		
FORM NO. 00-53 SEP 1948	CAPTION REPORT		

11) 4996

11) 4996

CIA PHOTO ACCESSION NO. 1		LOT NO.		DATE
11) 4996		2003/11/26		SEPTEMBER 7 1953
AREA (AMS NO. 1)	COUNTRY	PROVINCE	PLACE	
124	INDOCHINA	ANNAM	AN KHE	
GEOGRAPHIC COORDINATES		MAP REFERENCE		
13-57N 108-39E		NIS		
AIRFIELD.				
FRENCH PLANE PARACHUTING SUPPLIES.				
25X1C				
DATE OF PICTURE	5 			
Jan 1953				
CLASSIFICATION				
<i>Secret</i>				
CAPTIONED BY	VERIFIED BY			
<i>RF</i>	Approved For Release 2003/11/26 : CIA-RDP78-05867A000100220035-7			
FORM NO. 60-53 SEP 1948	CAPTION REPORT			

Approved For Release 2003/11/26 : CIA-RDP78-05867A000100220035-7

CIA PHOTO ACCESSION NO. 104697		LOT NO.	DATE 11/26
AREA (AMS NO.) 12L	COUNTRY INDOCHINA	PROVINCE ANNAM	PLACE AN KHE
GEOGRAPHIC COORDINATES 13-57 N		MAP REFERENCE 108-39 E NIS	
TITLE MILITARY POST			
DATE OF PICTURE Jan 1953			
CLASSIFICATION			
CAPTIONED BY RS		VERIFIED BY	
Approved For Release 2003/11/26 : CIA-RDP78-05867A000100220035-7			
FORM NO. 60-53 SEP 1948			
CAPTION REPORT			

25X1C



CIA PHOTO ACQUISITION NO. 1 **114696** Approved For Release 2003/11/26 : CIA-RDP78-05867A000100220035-7 1953

AREA (AMS NO. 1) **12L** COUNTRY **INDOCHINA** PROVINCE **ANNAM** PLACE **AN KHE**

GEOGRAPHIC COORDINATES **13-57N** **108-39E** MAP REFERENCE **NIS**

TITLE **FIELD RADIO FACILITIES**

DATE OF PICTURE **Jan 1953** **25X1C**

CLASSIFICATION **REST.**

CAPTIONED BY **g7** Approved For Release 2003/11/26 : CIA-RDP78-05867A000100220035-7

FORM NO. **40-53** SEP 1948 **CAPTION REPORT**

Approved For Release 2003/11/26 : CIA-RDP78-05867A000100220035-7 1953

CIA PHOTO ACCESSION NO. 1	LOT NO.	DATE
12L	INDOCHINA	ANNAM
AREA (AMS NO.)	COUNTRY	PROVINCE
12L	INDOCHINA	ANNAM
		PLACE
		AN KHE (WR)

GEOGRAPHIC COORDINATES	MAP REFERENCE
13-57 N 108-39 E	NIS

TITLE

HALF TRACK WRECKING TRUCK TAKING PART IN
 PROTECTION OF RELIEF CONVOYS ON PLEIKU-
 AN KHE ROAD.

25X1C

DATE OF PICTURE	SO
Jan 1953	
CLASSIFICATION	
Rest	

CAPTIONED BY: *RF* VERIFIED BY: Approved For Release 2003/11/26 : CIA-RDP78-05867A000100220035-7

Approved For Release 2003/11/26 : CIA-RDP78-05867A000100220035-7

CIA PHOTO ACCESSION NO. 1 104781		LOT NO.	DATE 1952-3
AREA (AMS NO.) 12 L	COUNTRY INDOCHINA	PROVINCE ANNAM	PLACE NHA TRANG
GEOGRAPHIC COORDINATES 12-17 N 109-11 E		MAP REFERENCE NIS	
TITLE AIRFIELD			
DATE OF PICTURE Nov 1952		SOURCE 25X1C	
CLASSIFICATION Secret		VERIFIED BY	
CAPTIONED BY RF		Approved For Release 2003/11/26 : CIA-RDP78-05867A000100220035-7	
FORM NO. 60-53 SEP 1948		CAPTION REPORT	

CIA (PHOTO ACCESSION NO.) 10470		LOT NO. 5-2003/1126 : CIA-RDP78-05867A000100220035-7		DATE 1952	
AREA (AMS NO.) 522	COUNTRY INDOCHINA	PROVINCE TONKING	PLACE BAN PA MA (NR)		
GEOGRAPHIC COORDINATES 21-17 N 103-32 E		MAP REFERENCE NIS			
TITLE TERRAIN ALONG BAN PA MA - SON LA ROAD. APPROXIMATELY 15 MILES WEST OF SON LA.					
25X1C					
DATE OF PICTURE Nov-1952	[Redacted]				
CLASSIFICATION <i>Secret</i>	[Redacted]				
CAPTIONED BY <i>RF</i>	VERIFIED BY				
Approved For Release 2003/11/26			CIA-RDP78-05867A000100220035-7		
FORM NO. 60-53 SEP 1948					
CAPTION REPORT					

Approved For Release 2003/11/26 : CIA-RDP78-05867A000100220035-7 3 ✓

CIA (PHOTO ACCESSION NO.) 104783		LOT NO.	DATE
AREA (AMS NO.) 52 L	COUNTRY INDOCHINA	PROVINCE TONKING	PLACE NA SAN
GEOGRAPHIC COORDINATES 21-12 N 104-01 E		MAP REFERENCE MAP BRANCH	
TITLE FRENCH MILITARY HEADQUARTERS.			
DATE OF PICTURE Nov. 1952		SOURCE [Redacted]	
CLASSIFICATION Secret			
CAPTIONED BY RF		VERIFIED BY	
Approved For Release 2003/11/26 : CIA-RDP78-05867A000100220035-7			
FORM NO. SEP 1948 60-53		CAPTION REPORT	

Approved For Release 2003/11/26 : CIA-RDP78-05867A000100220035-7

DATE SEPTEMBER 1953

CIA PHOTO ACCESSION NO. 104708

AREA (AMS NO.) 52L

COUNTRY INDOCHINA

PROVINCE TONKING

PLACE NA SAN ✓

GEOGRAPHIC COORDINATES 21-12 N 104-01 E

MAP REFERENCE MAP BR

TITLE ~~LAND~~ AIRFIELD

25X1C

DATE OF PICTURE NOV-1952



CLASSIFICATION Secret

CAPTIONED BY Approved For Release 2003/11/26 : CIA-RDP78-05867A000100220035-7

VERIFIED BY

Approved For Release 2003/11/26 : CIA-RDP78-05867A000100220035-7

CIA (PHOTO ACCESSION NO.) 104709		LOT NO. E-1736	DATE 11/56
AREA (AMS NO.) 52L	COUNTRY INDOCHINA	PROVINCE TONKING	PLACE NA SAN (NR)
GEOGRAPHIC COORDINATES 21-12 N 104-01 E		MAP REFERENCE MAP 4284NCH	
TITLE FLINT ROAD NEAR FRENCH MILITARY HEAD- QUARTERS			
25X1C			
DATE OF PICTURE Nov-1952	SC [REDACTED]		
CLASSIFICATION Secret	VERIFIED BY		
CAPTIONED BY RF		Approved For Release 2003/11/26 : CIA-RDP78-05867A000100220035-7	
FORM NO. 60-53 SEP 1948			
CAPTION REPORT			

9

Approved For Release 2003/11/26 : CIA-RDP78-05867A000100220035-7

CIA PHOTO ACCESSION NO. 104710 LOT NO. 27036 PAGE

AREA (AMS NO.) 52L COUNTRY INDOCHINA PROVINCE TONKING PLACE NA SAN (NA)

GEOGRAPHIC COORDINATES 21-12 N 104-01 E MAP REFERENCE MAP BR

TITLE FLINT ROAD NEAR FRENCH MILITARY HEADQUARTERS

25X1C

DATE OF PICTURE Nov 1952

CLASSIFICATION Secret

CAPTIONED BY Approved For Release 2003/11/26 : CIA-RDP78-05867A000100220035-7

FORM NO. 60-53 SEP 1948 CAPTION REPORT

Approved For Release 2003/11/26 : CIA-RDP78-05867A000100220035-7

CIA PHOTO ACCESSION NO. 1 104713		LOT NO.		DATE 1953	
AREA (AMS NO.) 52 L	COUNTRY INDOCHINA	PROVINCE TONKING		PLACE THAI-BINH (NR)	
GEOGRAPHIC COORDINATES 20-27 N 106-20 E			MAP REFERENCE NIS		
TITLE (NORTHEAST AND EAST OF TOWN) FRENCH FORCES MOVING FORWARD ACROSS RICE FIELDS ✓					
DATE OF PICTURE Jan. 1953					
CLASSIFICATION Secret					
CAPTIONED BY RF				VERIFIED BY Approved For Release 2003/11/26 : CIA-RDP78-05867A000100220035-7	
FORM NO. 60-53 SEP 1948					

CAPTION REPORT

CIA PHOTO ACCESSION NO. 1 104719		LOT NO.	DATE
Approved For Release 2003/11/26 : CIA-RDP78-05867A000100220035-7 1953			
AREA (AMS NO.) 52L	COUNTRY INDOCHINA	PROVINCE TOKING	PLACE THAI-BINH (NR)
GEOGRAPHIC COORDINATES 20-27 N 106-20 E		MAP REFERENCE NIS	
TITLE FRENCH FORCES MOVING FORWARD ACROSS RICE FIELDS NORTHEAST AND EAST OF TOWN.			
DATE OF PICTURE Jan 1953			
CLASSIFICATION Secret			
CAPTIONED BY RF		VERIFIED BY	
Approved For Release 2003/11/26 : CIA-RDP78-05867A000100220035-7			
FORM NO. 60-53 SEP 1948			
CAPTION REPORT			

25X1C

CIA PHOTO ACCESSION NO. 1 104715		LOT NO.	DATE Approved For Release 2003/11/26 : CIA-RDP78-05867A000100220035-7 3
AREA (AMS NO.) 52 L	COUNTRY INDOCHINA	PROVINCE TONKIN	PLACE THAI-BINH (NR)
GEOGRAPHIC COORDINATES 20-27 N 106-20 E		MAP REFERENCE 415	
TITLE FRENCH FORCES IN ACTION NORTHEAST AND EAST OF TOWN			
DATE OF PICTURE Jan 1953		SOURCE 25X1C	
CLASSIFICATION Secret			
CAPTIONED BY RF		VERIFIED BY	
Approved For Release 2003/11/26 : CIA-RDP78-05867A000100220035-7			
FORM NO. 60-53 SEP 1948		CAPTION REPORT	

CIA (PHOTO ACCESSION NO.) 104716		Approved For Release 2003/11/26 : CIA-RDP78-05867A000100220035-7		LOT NO.	DATE
AREA (AMS NO.) 52L	COUNTRY INDOCHINA	PROVINCE TONKING	PLACE VIET TRI (NR)		
GEOGRAPHIC COORDINATES 21-18N 105-26E		MAP REFERENCE CF			
TITLE: PHOTO TAKEN DIRECTION NORTHWEST					
DATE OF PICTURE NOV 1952		SIZE 25X10			
CLASSIFICATION Secret					
CAPTIONED BY RI-			VERIFIED BY		
Approved For Release 2003/11/26 : CIA-RDP78-05867A000100220035-7					
FORM NO. 60-53 SEP 1948					
CAPTION REPORT					

CIA (PHOTO ACCESSION NO.) 10471		LOT NO.		DATE	
Approved For Release 2003/11/26 : CIA-RDP78-05867A000100220035-7 1953 ✓					
APFA (ANS NO.) 22 L	COUNTRY INDOCHINA	PROVINCE CAMBODGE	PLACE TEAM		
GEOGRAPHIC COORDINATES 10-30 N		103-38 E	MAP REFERENCE NIS		
TITLE UNIDENTIFIED POST, (PROBABLY MILITARY), AMONG TREES, RIGHT. FIRE AT LEFT PROBABLY FOR CLEARING LAND. DIRECTION NORTHWEST, APPROXIMATELY.					
25X1C					
DATE OF PICTURE Mar 1953					
CLASSIFICATION					
CAPTIONED BY <i>[Signature]</i>	VERIFIED BY				
Approved For Release 2003/11/26 : CIA-RDP78-05867A000100220035-7					
FORM NO. 60-55 SEP 1948		CAPTION REPORT			

CIA PHOTO ACCESSION NO. **104718** LOT NO.

AREA TAMS NO. **22L** COUNTRY **INDOCHINA** PROVINCE **CAMBODJE** DATE **10 SEPTEMBER 1953** PLACE **BEAM**

GEOGRAPHIC COORDINATES **10-30N 103-38E** MAP REFERENCE **NIS**

TITLE

THE "TRIDENT" ALONGSIDE YETTY.

25X1C

DATE OF PICTURE **Mar 1953** SDH

CLASSIFICATION **Secret**

CAPTIONED BY **RF**


VERIFIED BY

FORM NO. 60-53 SEP 1948

Approved For Release 2003/11/26 : CIA-RDP78-05867A000100220035-7

CAPTION REPORT

Approved For Release 2003/11/26 : CIA-RDP78-05867A000100220035-7

CIA PHOTO ACCESSION NO. 104719		DATE 19 SEPTEMBER 1953 ✓	
AREA NAME NO. 1 22L	COUNTRY INDOCHINA	PROVINCE CAMBODGE	LEM DAN, PASSE
GEOGRAPHIC COORDINATES 11-25 N 103-01 E		MAP REFERENCE NIS	
TITLE UNIDENTIFIED POST, (PROBABLY MILITARY), AT END OF LONG SPIT OF LAND. DIRECTION APPROXIMATELY EAST.			
DATE OF PICTURE MAR. 1953		50X 	
CLASSIFICATION		25X1C	
CAPTIONED BY <i>[Signature]</i>		VERIFIED	
Approved For Release 2003/11/26 : CIA-RDP78-05867A000100220035-7			
CAPTION REPORT			
FORM NO. 80-53			

CIA PHOTO ACCESSION NO. 1		LOT NO.		DATE	
114781		Approved For Release 2003/11/26 : CIA-RDP78-05867A000100220035-7		1953	
AREA (AMP) NO. 1	COUNTRY	PROVINCE	PLACE		
222	INDOCHINA	CAMBODGE	LEM DAM PASSE		
GEOGRAPHIC COORDINATES		MAP REFERENCE			
11-25N 103-01E		NIS			
TITLE					
FORESHORE					
25X1C					
DATE OF PICTURE	SCALE	[Redacted]			
MAR. 1953					
CLASSIFICATION					
RESTRICTED		VERIFIED BY			
CAPTIONED BY		Approved For Release 2003/11/26 : CIA-RDP78-05867A000100220035-7			
FORM NO. 80-53 SEP 1948		CAPTION REPORT			

Approved For Release 2003/11/26 : CIA-RDP78-05867A000100220035-7 1953 ✓

CIA PHOTO ACCESSION NO. 1:14721

AREA (AMS NO.) 226 COUNTRY INDOCHINA PROVINCE CAMBODGE PLACE LEM DAM, PASSE

GEOGRAPHIC COORDINATES 11-25 N 103-01 E MAP REFERENCE NIS

TITLE [FROM ENTRANCE TO CAMP AT LEM DAM.]

25X1C

DATE OF PICTURE Mar. 1953

CLASSIFICATION Restricted

CAPTIONED BY Approved For Release 2003/11/26 : CIA-RDP78-05867A000100220035-7

Approved For Release 2003/11/26 : CIA-RDP78-05867A000100220035-7 1953 ✓/C

CIA (PHOTO) ACCESSION NO. 1	LOT NO.	DATE
-----------------------------	---------	------

AREA (AME NO.) 22L	COUNTRY INDOCHINA	PROVINCE CAMBODIE	PLACE LEMDAM, PASSE
--------------------	-------------------	-------------------	---------------------

GEOGRAPHIC COORDINATES 11-25 N 103-01 E	MAP REFERENCE NIS
---	-------------------

TITLE

"GRUMMAN GOOSE" DRAWN UP ON BEACH

25X1C

DATE OF PICTURE Mar 1953	S	
--------------------------	---	--

CLASSIFICATION	CAPTIONED BY	VERIFIED BY
----------------	--------------	-------------

Approved For Release 2003/11/26 : CIA-RDP78-05867A000100220035-7

FORM NO. 60-53 SEP 1948

CAPTION REPORT

Approved For Release 2003/11/26 : CIA-RDP78-05867A000100220035-7

CIA PHOTO ACCESSION NO. 1 1114783		LOT NO.	DATE OCTOBER 1953
AREA (AMS NO.) 42L	COUNTRY INDOCHINA	PROVINCE LAOS	PLACE DAG SONG
GEOGRAPHIC COORDINATES .20-40 N 104-24		MAP REFERENCE NIS	
TITLE NAM MA RIVER			
25X1C			
DATE OF PICTURE Nov. 1952	[REDACTED]		
CLASSIFICATION <i>Secret</i>	[REDACTED]		
CAPTIONED BY <i>RF</i>	VERIFIED BY		
Approved For Release 2003/11/26 : CIA-RDP78-05867A000100220035-7			
FORM NO. 80-53 SEP 1948	CAPTION REPORT		

Approved For Release 2003/11/26 : CIA-RDP78-05867A000100220035-7

CIA PHOTO ACCESSION NO. 104724 LOT NO. DATE 10 FEB 1953

AREA TAMS NO. 1 32L COUNTRY INDOCHINA PROVINCE COCHINCHINE PLACE CAP ST. JACQUES

GEOGRAPHIC COORDINATES 10-20 N 107-05 E WAF REFERENCE WAC 739

TITLE

25X1C

DATE OF PICTURE Dec 1952 SIZE

CLASSIFICATION Secret CAPTIONED BY Approved For Release 2003/11/26 : CIA-RDP78-05867A000100220035-7 VERIFIED BY

FORM NO. 60-53 SEP 1948 CAPTION REPORT

Approved For Release 2003/11/26 : CIA-RDP78-05867A000100220035-7

CIA (PHOTO ACCESSION NO.) **104729** LOT NO. **SEPTEMBER 1953**

AREA (AMS NO.) **161T** COUNTRY **INDONESIA** PROVINCE **SUMATRA**

GEOGRAPHIC COORDINATES **01-20 N 99-10** MAP REFERENCE **SOURCE**

TITLE
GADIS RIVER

25X1C

DATE OF PICTURE **50**
CLASSIFICATION **Secret**

CAPTIONED BY **H.F.** VERIFIED BY **Approved For Release 2003/11/26 : CIA-RDP78-05867A000100220035-7**

FORM NO. 80-83
SEP 1949

CAPTION REPORT


Approved For Release 2003/11/26 : CIA-RDP78-05867A000100220035-7 5 3

CIA PHOTO ACCESSION NO.		LOT NO.		DATE	
161T		INDONESIA		SUMATRA to BALIGE	
GEOGRAPHIC COORDINATES		MAP REFERENCE			
02-20 N		99-04 E		NIS	
TITLE					
BRIDGE CROSSING AER KALIAN (STREAM)					
25X1C					
DATE OF PICTURE		50			
1952		[Redacted]			
CLASSIFICATION					
Secret					
CAPTIONED BY			VERIFIED BY		
[Signature]			[Signature]		
Approved For Release 2003/11/26 : CIA-RDP78-05867A000100220035-7					
FORM 107 SEP 1946 80-53					
CAPTION REPORT					

Approved For Release 2003/11/26 : CIA-RDP78-05867A000100220035-7

CIA PHOTO ACCESSION NO. 1 114727	LOT NO.	DATE 12 1958
AREA NAME NO. 1 161T	COUNTRY INDONESIA	PROVINCE SUMATRA LAND
GEOGRAPHIC COORDINATES 0-19 S 100-22 E		PLACE BUKITTINGI (FORT DE KOOK)
MAP REFERENCE NIS		
TITLE: GOVERNOR'S OFFICE		
25X1C		
DATE OF PICTURE 1952	SOURCE	
CLASSIFICATION Secret		
CAPTIONED BY RF	VERIFIED BY	
Approved For Release 2003/11/26 : CIA-RDP78-05867A000100220035-7		
FORM NO. SEP 1948 40-53	CAPTION REPORT	

Approved For Release 2003/11/26 : CIA-RDP78-05867A000100220035-7

CIA PHOTO ACCESSION NO. 1 115728	LOT NO.	DATE 17 FEBRUARY 1953	
AREA TAMS NO. 1 161T	COUNTRY INDONESIA	PROVINCE SUMATRA	PLACE BUKITTINGI (FORT DE ROOK)
GEOGRAPHIC COORDINATES 0-19 S 100-22 E		MAP REFERENCE: NIS	
TITLE FROM GOVERNOR'S OFFICE			
25X1C			
DATE OF PICTURE 1952	SOURCE		
CLASSIFICATION Rest			
CAPTIONED BY RS			
Approved For Release 2003/11/26 : CIA-RDP78-05867A000100220035-7			
FORM NO. 60-53 SEP 1948	CAPTION REPORT		

CIA PHOTO ACCESSION NO. 104729		LOT NO. 1000100220035-7		DATE 1953
AREA (AMS NO.) 1617	COUNTRY INDONESIA	PROVINCE SUMATRA	PLACE BUKITTINGI (FORT DE KOOK)	
GEOGRAPHIC COORDINATES 0 19 S 100 22 E		MAP REFERENCE NIS		
TITLE RAIL ROAD, 10 MILES SOUTH OF TOWN EN ROUTE TO PADANG. EN ROUTE				
25X1C				
DATE OF PICTURE 1952	SOURCE OF [REDACTED]			
CLASSIFICATION				
CAPTIONED BY [Signature]		VERIFIED BY		
Approved For Release 2003/11/26 : CIA-RDP78-05867A000100220035-7				
FORM NO. 40-53 SEP 1948		CAPTION REPORT		

Approved For Release 2003/11/26 : CIA-RDP78-05867A000100220035-7 1953

CIA (PHOTO ACCESSION NO.) 114731		LOT NO.		DATE	
AREA (AMS NO.) 161 T		COUNTRY INDONESIA		PROVINCE SUMATRA ...	
GEOGRAPHIC COORDINATES 0-19 S 100-22 E		PLACE BUKITTINGI (NR) (FORT DE KOUK)			
TITLE RAILROAD BRIDGE, 10 MILES SOUTH OF TOWN EN ROUTE TO PADANG ↓ EN ROUTE					
25X1C					
DATE OF PICTURE 1952		SOURCE			
CLASSIFICATION Secret					
CAPTIONED BY				VERIFIED BY	
Approved For Release 2003/11/26 : CIA-RDP78-05867A000100220035-7					
FORM NO. 60-53 SEP 1948					
CAPTION REPORT					

Approved For Release 2003/11/26 : CIA-RDP78-05867A000100220035-7

CIA PHOTO ACCESSION NO. **103731** **E-1736** **7 SEPTEMBER 1953** **1953** **✓G**

AREA (AMS NO.) **16 IT** COUNTRY **INDONESIA** PROVINCE ~~SUMATRA AREA~~ **SUMATRA** DISTRICT ~~KOTANOPAN~~ **KOTANOPAN**

GEOGRAPHIC COORDINATES **0-45N 99-56E** MAP REFERENCE **NIS**

TITLE

GOVERNMENT REST-HOUSE

25X1C

DATE OF PICTURE **1952**

CLASSIFICATION **Secret**

CAPTIONED BY **Approved For Release 2003/11/26 : CIA-RDP78-05867A000100220035-7**

FORM NO. **SEP 1948 80-83** CAPTION REPORT

Approved For Release 2003/11/26 : CIA-RDP78-05867A000100220035-7

DATE SEPTEMBER 1953 ✓

CIA PHOTO ACCESSION NO. 104732

AREA (AMS NO.) 16 IT COUNTRY INDONESIA PROVINCE SUMATRA PLACE PADANG SIDIMPUAN

GEOGRAPHIC COORDINATES 01-22 N 99-16 E WSP REFERENCE NIS

TITLE NEW SCHOOL BUILDING

25X1C

DATE OF PICTURE 1952

CLASSIFICATION CAPTIONED BY [Signature] VERIFIED BY [Signature]

Approved For Release 2003/11/26 : CIA-RDP78-05867A000100220035-7

CAPTION REPORT

FORM NO. 40-53

Approved For Release 2003/11/26 : CIA-RDP78-05867A000100220035-7

CIA-IPhoto ACCESS NO. 104733		LOT NO. 2-173	DATE 1953
AREA (AMS NO.) 161T	COUNTRY INDONESIA	PROVINCE SUMATRA SUMATRA	PLACE PADANGSIDIMPUN
GEOGRAPHIC COORDINATES 01-22 N 99-16 E		MAP REFERENCE N15	
TITLE RECENTLY CONSTRUCTED BUILDINGS, PROBABLY CITY OFFICES.			
25X1C			
DATE OF PICTURE 1952	SOURCE		
CLASSIFICATION Secret			
CAPTIONED BY Approved For Release 2003/11/26 : CIA-RDP78-05867A000100220035-7			
FORM NO. 60-83 SEP 1948		CAPTION REPORT	

Approved For Release 2003/11/26 : CIA-RDP78-05867A000100220035-7

CIA PHOTO ACCESSION NUMBER: 114734 DATE: 10 SEP 1953

AREA (AMS NO.): 161 T COUNTRY: INDONESIA PROVINCE: SUMATRA PLACE: PANGKALANBRAN-DAN

GEOGRAPHIC COORDINATES: 04-01 N 98-17 E MAP REFERENCE: C F

TITLE: [OIL REFINERY] WRECKAGE OF N. V. DE DATAAF SHE PETROLEUM MAATSCHAPPIJ OIL REFINERY.

25X1C

DATE OF PICTURE: 1952



CLASSIFICATION: Restricted CAPTIONED BY: Approved For Release 2003/11/26 : CIA-RDP78-05867A000100220035-7

FORM NO. 60-53 SEP 1948

CAPTION REPORT

CIA IPHOTO ACCESS <i>Approved For Release 2003/11/26 : CIA-RDP78-05867A000100220035-7</i>		NO. NO.	DATE
104735			1953
AREA (AMS NO.)	COUNTRY	PROVINCE	PLACE
161 T	INDONESIA	SUMATRA	PANGKALANBRANDAN
GEOGRAPHIC COORDINATES		MAP REFERENCE	
04-01N 98-17E		CF	
TITLE			
[OIL REFINERY] WRECKAGE OF N.V. DE BATAAFSCHE PETROLEUM MAATSCHAPPIJ OIL REFINERY.			
25X1C			
DATE OF PICTURE	SOURCE		
1952			
CLASSIFICATION			
CAPTIONED BY	VERIFIED BY		
<i>RS</i>	<i>Approved For Release 2003/11/26 : CIA-RDP78-05867A000100220035-7</i>		
FORM NO. 59 SEP 1948 60-53	CAPTION REPORT		

Approved For Release 2003/11/26 : CIA-RDP78-05867A000100220035-7

CIA (PHOTO ACCESSION NO.) 104736		LOT NO.		DATE SEPTEMBER 1952	
AREA (AMS NO.) 161T	COUNTRY INDONESIA	PROVINC SUMATRA	PLACE PALEMBANG		
GEOGRAPHIC COORDINATES 3-00 S 104-46 E		MAP REFERENCE N15			
TITLE OIL REFINERY ON MUSI RIVER N. V. STANDARD-VACUUM PETROLEUM MAATSCHAPPIJ					
25X1C					
DATE OF PICTURE 1952	SOURCE OF				
CLASSIFICATION					
CAPTIONED BY RF			VERIFIED BY		
Approved For Release 2003/11/26 : CIA-RDP78-05867A000100220035-7					
FORM NO. SEP 1948		00-53			
CAPTION REPORT					

CIA PHOTO ACCESSION NO. 114737 Approved For Release 2003/11/26 : CIA-RDP78-05867A000100220035-7 DATE 15 SEPTEMBER 1953

AREA (AMS NO.) 161T COUNTRY INDONESIA PROVINCE SUMATRA ~~SUM~~ PLACE PLADJU

GEOGRAPHIC COORDINATE 02-59 S 104-50 E MAP REFERENCE C.F.


TITLE N.V. DE BATAAFSE PETROLEUM MAATSCHAPPIJ LANDING JETTY FOR TANKERS (PONTOON). OIL REPORT

25X1C

DATE OF PICTURE 1952 SOURCE [Redacted]

CLASSIFICATION [Redacted] CAPTIONED BY [Redacted] VERIFIED BY Approved For Release 2003/11/26 : CIA-RDP78-05867A000100220035-7

Approved For Release 2003/11/26 : CIA-RDP78-05867A000100220035-7

CIA PHOTO ACCESSION NO. 104738		LOT NO.	DATE SEPTEMBER 1953
AREA (AMS NO.) 161 T	COUNTRY INDONESIA	PROVINCE (SUMATRA ISLAND)	PLACE PLADJU
GEOGRAPHIC COORDINATES 02-59 S 104-50 E		MAP REFERENCE CF	
TITLE OIL REFINERY (N.V. DE BATAAFSE PETROLEUM MAATSCHAPPIJ)			
25X1C			
DATE OF PICTURE 1952	SOURCE 		
CLASSIFICATION Secret	VERIFIED BY		
CAPTIONED BY PT			
Approved For Release 2003/11/26 : CIA-RDP78-05867A000100220035-7			
FORM NO. 60-53 SEP 1948	CAPTION REPORT		