




Approved For Release 1999/09/09 : CIA-RDP78-05867A000100220037-5

CIA PHOTO ACCESSION NO. 112041	LOT NO. 2-257	DATE NOVEMBER 1953	
AREA (AWS NO.) 5L	COUNTRY THAILAND	PROVINCE	PLACE BAN KAENG KAI
GEOGRAPHIC COORDINATES 18-03 N 102-14 E		MAP REFERENCE N15	
TITLE SCHOOL BUILDING AND TEACHER.			
25X1C			
DATE OF PICTURE 4 July 1953			
CLASSIFICATION Secret / US00			
CAPTIONED BY Approved For Release 1999/09/09 : CIA-RDP78-05867A000100220037-5		VERIFIED BY	
FORM NO. 60-53 SEP 1948	CAPTION REPORT		


CIA PHOTO ACCESSION NO. 1 10204		LOT NO. E-2307	DATE NOVEMBER 1953	G
AREA (AMS NO.) 5L	COUNTRY THAILAND	PROVINCE	PLACE BAN MUANG (NE)	
GEOGRAPHIC COORDINATES 18-11 N 102-05 E		MAP REFERENCE NIS		
TITLE FORD ON TRAIL ALONG MEKONG RIVER SOUTHEAST OF VILLAGE.				
[WITHIN 10 MILES OF VILLAGE]				
DATE OF PICTURE July 4, 1953		25X1C (14)		
CLASSIFICATION Secret / U.S.O.O.				
CAPTIONED BY G		VERIFIED BY		
Approved For Release 1999/09/09 : CIA-RDP78-05867A000100220037-5				
FORM NO. 60-53 SEP 1948		CAPTION REPORT		

CIA PHOTO REFERENCE NO. 102843		LOT NO. 2507	DATE 26 NOVEMBER 1953
AREA NAME NO. 1 5L	COUNTRY THAILAND	PROVINCE	PLACE BAN MUANG
GEOGRAPHIC COORDINATES 18-11 N 102-05 E		MAP REFERENCE N15	
TITLE  BRIDGE ON OUTSKIRTS OF VILLAGE.			
25X1C (15)			
DATE OF PICTURE	[REDACTED]		
CLASSIFICATION Secret / 6500			
CAPTIONED BY [REDACTED]		VERIFIED BY	
Approved For Release 1999/09/09 : CIA-RDP78-05867A000100220037-5			
FORM NO. 80-53 SEP 1948	CAPTION REPORT		



CIA PHOTO ACCESSION NO. 111-204		LOT NO. 2520	DATE 22 FEB 1953
Approved For Release 1999/09/09 : CIA-RDP78-05867A000100220037-5			
AREA (AMS NO.) 52	COUNTRY THAILAND	PROVINCE	PLACE BAN MUANG
GEOGRAPHIC COORDINATES 18-11 N 102-05 E		MAP REFERENCE NIS	
TITLE RICE FIELDS <del>AND</del> SOUTHEAST OF VILLAGE			
25X1C (12)			
DATE OF PICTURE	SOURCE		
	[REDACTED]		
CLASSIFICATION Secret / U500			
CAPTIONED BY [Signature]		VERIFIED BY	
Approved For Release 1999/09/09 : CIA-RDP78-05867A000100220037-5			
FORM NO. 60-53 SEP 1948		CAPTION REPORT	

Approved For Release 1999/09/09 : CIA-RDP78-05867A000100220037-5

CIA (PHOTO) ACCESSION NO. 1 112040		LOT NO. 20307	DATE FEBRUARY 1953
AREA (AMS NO.) 52	COUNTRY THAILAND	PROVINCE	PLACE BAN MUANG
GEOGRAPHIC COORDINATES 18-11 N 102-05 E		MAP REFERENCE NIS	
TITLE WIDE SECTION OF MEKONG RIVER SOUTHEAST OF VILLAGE.			
25X1C			
DATE OF PICTURE July 4-1953	SOURCE 		
CLASSIFICATION Secret/USOO			
CAPTIONED BY Approved For Release 1999/09/09 : CIA-RDP78-05867A000100220037-5		VERIFIED BY	
FORM NO. 80-53 SEP 1948		CAPTION REPORT	

Approved For Release 1999/09/09 : CIA-RDP78-05867A000100220037-5

CIA PHOTO ACCESSION NO. 1 102049		LOT NO. 2-1307	DATE 11 DECEMBER 1953
AREA (AMS NO.) 5 L	COUNTRY THAILAND	PROVINCE	PLACE SANGKHON (NR)
GEOGRAPHIC COORDINATES 18-00 N 102-23 E		MAP REFERENCE SOURCE	
TITLE HEAVY JUNGLE NEAR VILLAGE.			
DATE OF PICTURE 4 July 1953		SOURCE [REDACTED]	
CLASSIFICATION Secret   U500			
CAPTIONED BY ADP		VERIFIED BY	
Approved For Release 1999/09/09 : CIA-RDP78-05867A000100220037-5			
FORM NO. 40-53 SEP 1948		CAPTION REPORT	

Q



Approved For Release 1999/09/09 : CIA-RDP78-05867A000100220037-5

CIA (PHOTO) ACCESSION NO. 1002045  
LOT NO. 212307  
DATE 10/28/53 ER 1953

AREA (AMS NO.) 5L  
COUNTRY THAILAND  
PROVINCE  
PLACE BAN MUANG (NR)

GEOGRAPHIC COORDINATES 18-11 N 102-05 E  
MAP REFERENCE N15

TITLE  
NATIVE FAMILY ON TRAIL 14 MILES SOUTHEAST OF  
VILLAGE. ~~HAND~~ HAND MADE GUN.

25X1C (20)

DATE OF PICTURE July 4-1953  
SECRET / USOO

CLASSIFICATION  
CAPTIONED BY  
VERIFIED BY

Approved For Release 1999/09/09 : CIA-RDP78-05867A000100220037-5

Approved For Release 1999/09/09 : CIA-RDP78-05867A000100220037-5


CIA PHOTO NO. 11204 E-2307 10 NOVEMBER 1953

AREA (AMS NO.) 5L COUNTRY THAILAND PROVINCE BAN MUANG (NR)

GEOGRAPHIC COORDINATES 18-11 N 102-05 E MAP REFERENCE NIS

TITLE

NARROW SECTION OF MEROUE RIVER APPROXIMATELY  
7 MILES SOUTHEAST OF VILLAGE.

25X1C  


DATE OF PICTURE July 5, 1953

CLASSIFICATION Secret / U500

CAPTION Approved For Release 1999/09/09 : CIA-RDP78-05867A000100220037-5




Approved For Release 1999/09/09 : CIA-RDP78-05867A000100220037-5

CIA PHOTO ACCESSION NO. 10201	LOT NO. 2	STATE 1953
AREA (AMS NO.) 5L	COUNTRY THAILAND	PROVINCE
GEOGRAPHIC COORDINATES		PLACE
GEOGRAPHIC COORDINATES		MAP REFERENCE
TITLE TYPICAL THAI SCHOOLHOUSE IN MEDIUM SIZE VILLAGES		
25X1C		
DATE OF PICTURE July 4, 1953	[REDACTED]	
CLASSIFICATION Secret/USOD		
CAPTIONED BY Approved For Release 1999/09/09 : CIA-RDP78-05867A000100220037-5		VERIFIED BY
FORM NO. 60-53 SEP 1948		
CAPTION REPORT		

5010-108-01



CIA (PHOTO) <i>Approved For Release 1999/09/09 : CIA-RDP78-05867A000100220037-5</i>		LOT NO.	DATE
AREA (AMS NO.)	COUNTRY	PROVINCE	PLACE
52	THAILAND		BAN KA (NR)
GEOGRAPHIC COORDINATES		MAP REFERENCE	
18-05 N 104-10 E		Source	
TITLE			
FRENCH RIVER BOAT MOVING UPSTREAM (NORTH)			
ON MEKONG RIVER			
Map by <i>unclassified</i> & loc. <i>25X1C</i>			
DATE OF PICTURE	SOURCE		
9 Aug 1953			
CLASSIFICATION			
<i>Secret / USOC</i>			
CAPTIONED BY		VERIFIED BY	
<i>gpx</i>			
Approved For Release 1999/09/09 : CIA-RDP78-05867A000100220037-5			
FORM NO. 60-53	CAPTION REPORT		
SEP 1948			

Approved For Release 1999/09/09 : CIA-RDP78-05867A000100220037-5

CIA PHOTO REFERENCE NO. 104854

AREA (AMS NO.) SL COUNTRY THAILAND PROVINCE PLACE BAN KA (NR)

GEOGRAPHIC COORDINATES 18-05 N 104-10 E MAP REFERENCE Source

TITLE GOVERNMENT TOBACCO PROJECT ONE-HALF MILE FROM VILLAGE. CURING BUILDINGS, WHOLESALE, RIGHT.

DATE OF PICTURE 25X1C

CLASSIFICATION Secret/USOO CAPTIONED BY Approved For Release 1999/09/09 : CIA-RDP78-05867A000100220037-5

FORM NO. 60.53 SEP 1948 CAPTION REPORT

Approved For Release 1999/09/09 : CIA-RDP78-05867A000100220037-5

CIA PHOTO ACCESSION NO. 11285 LOT NO. 2349 DATE 15 FEB 1953

AREA (AMS NO.) 5L COUNTRY THAILAND PROVINCE PLACE BAN KA (NR)

GEOGRAPHIC COORDINATES 18-05 N 104-10 E MAP REFERENCE Source

TITLE GOVERNMENT TOBACCO PROJECT ONE-HALF MILE FROM VILLAGE. FIELDS OF SEEDLINGS.

MAP OR UNITS TO LOC 25X1C

DATE OF PICTURE 9 Aug. 1953

CLASSIFICATION Secret / USOO CAPTIONED BY VERIFIED BY

Approved For Release 1999/09/09 : CIA-RDP78-05867A000100220037-5

FORM NO. 60-53 SEP 1948 CAPTION REPORT



Approved For Release 1999/09/09 : CIA-RDP78-05867A000100220037-5

CIA PHOTO NO. 104856

AREA (AMS NO.) 5L COUNTRY THAILAND PROVINCE BAN KA (NR)

GEOGRAPHIC COORDINATES 18-05N 104-10E MAP REFERENCE Source

TITLE ~~Government~~ GOVERNMENT TOBACCO PROJECT

ONE-HALF MILE FROM VILLAGE. CURING BUILDINGS.

Map on unroll to locate 25X1C (28)

DATE OF PICTURE 9 Aug 1953

CLASSIFICATION Secret / U.S.O.

CAPTIONED BY Approved For Release 1999/09/09 : CIA-RDP78-05867A000100220037-5

FORM NO. 60-55 SEP 1948 CAPTION REPORT

Approved For Release 1999/09/09 : CIA-RDP78-05867A000100220037-5

CIA PHOTO ACCESSION NO. 102037 LGT NO. 2307 DATE 15 DECEMBER 1953

AREA (AMS NO.) SL COUNTRY THAILAND PROVINCE PLACE BAN KAL (NR)

GEOGRAPHIC COORDINATES 18.22 N 103-38 E MAP REFERENCE SOURCE

TITLE FRENCH RIVER BOAT MOVING UPSIDEAM.

Map for handle to locate 25X1C

DATE OF PICTURE SOURCE

CLASSIFICATION Secret Control - USOO

CAPTIONED BY VERIFIED BY Approved For Release 1999/09/09 : CIA-RDP78-05867A000100220037-5

FORM NO. 80-53 SEP 1948 CAPTION REPORT



Approved For Release 1999/09/09 : CIA-RDP78-05867A000100220037-5

CIA PHOTO ACCESSION NO. 1 114859		LOT NO.	DATE 10 FEBRUARY 1953
AREA (AMS NO.) 5 L	COUNTRY THAILAND	PROVINCE	PLACE NONG KHAI (NR)
GEOGRAPHIC COORDINATES 17-52 N 102-44 E		MAP REFERENCE NIS	
TITLE NATIVE RIVER CRAFT TRAVELLING UPSTREAM ON MEXONG RIVER NORTHWEST OF VILLAGE.			
25X1C			
DATE OF PICTURE 27 June 1953	SOURCE O [REDACTED]		
CLASSIFICATION Secret/USOO			
CAPTIONED BY Approved For Release 1999/09/09 : CIA-RDP78-05867A000100220037-5		VERIFIED BY	
FORM NO. 80-53 SEP 1948		CAPTION REPORT	

CIA PHOTO ACCESSION NO. 105860		LOT NO.	DATE
Approved For Release 1999/09/09 : CIA-RDP78-05867A000100220037-5			12 NOVEMBER 1953
AREA (AMS NO.)	COUNTRY	PROVINCE	PLACE
5L	THAILAND		
GEOGRAPHIC COORDINATES		MAP REFERENCE	
TITLE			
TYPICAL LAO BUILDINGS ON MEKONG RIVER.			
Downgraded to Confidential per memo 26 Jan. 56 from Ch. F1/RAM/RC			
25X16			
DATE OF PICTURE	SOURCE		
29 June 1953	[REDACTED]		
CLASSIFICATION			
<del>Secret</del> / 0500			
CAPTIONED BY		VERIFIED BY	
Approved For Release 1999/09/09 : CIA-RDP78-05867A000100220037-5			
FORM NO. 60-53 SEP 1948		CAPTION REPORT	

CIA PHOTO Approved For Release 1999/09/09 : CIA-RDP78-05867A000100220037-5

102861 E-2418 18 Nov. 1953 (1)

AREA (AMS NO.) 1DB COUNTRY FRENCH CAMEROONS PROVINCE PLACE LOLODORF

GEOGRAPHIC COORDINATES 03 14 N 10 44 E NIS MAP REFERENCE:

TITLE

ROAD BRIDGE OVER MELANGUE RIVER.

25X10

DATE OF PICTURE

CLASSIFICATION R

CAPTIONED BY Approved For Release 1999/09/09 : CIA-RDP78-05867A000100220037-5

FORM NO. 60-53 SEP 1948 CAPTION REPORT

Approved For Release 1999/09/09 : CIA-RDP78-05867A000100220037-5

CIA (PHOTO ACCESSION NO.) 10500

AREA (AMS NO.) IDG COUNTRY FRENCH CAMEROONS PROVINCE PLACE LOKODORF

GEOGRAPHIC COORDINATES 03 41 N 10 44 E MAP REFERENCE NIS

TITLE

ROAD BRIDGE ACROSS MELANQUE RIVER.

25X1C

DATE OF PICTURE

CLASSIFICATION R

CAPTIONED BY Approved For Release 1999/09/09 : CIA-RDP78-05867A000100220037-5

FORM NO. 60-53 SEP 1948 CAPTION REPORT

Approved For Release 1999/09/09 : CIA-RDP78-05867A000100220037-5

CIA PHOTO ACCESSION NO. 102803 LOT NO. 232 DATE 17 APR 1953

AREA (AMS NO.) 52128 M COUNTRY PORTUGAL PROVINCE ALGARVE PLACE ALBUFEIRA

GEOGRAPHIC COORDINATES 37 06 N 08 13 W MAP REFERENCE NLS

TITLE IRRIGATION SYSTEM.

25X1C

DATE OF PICTURE [REDACTED]

CLASSIFICATION R.

CAPTIONED BY Approved For Release 1999/09/09 : CIA-RDP78-05867A000100220037-5

FORM NO. 60-53 SEP 1948 CAPTION REPORT





CIA IPHOTO ACCESSION NO. 1		LOT NO.	DATE	
Approved For Release 1999/09/09 : CIA-RDP78-05867A000100220037-5		2000	19	0002
AREA IAMS NO. 1	COUNTRY	PROVINCE	PLACE	
128 M	PORTUGAL			
GEOGRAPHIC COORDINATES		MAP REFERENCE		
TITLE				
IRRIGATION SYSTEM ON SMALL FARM.				
25X1C				
DATE OF PICTURE		[REDACTED]		
CLASSIFICATION				
CAPTIONED BY		VERIFIED BY		
R.				
Approved For Release 1999/09/09 : CIA-RDP78-05867A000100220037-5				
FORM NO. 60-53		CAPTION REPORT		
SEP 1948				

CIA (PHOTO) ACCESSION NO. 102000		LOT NO. E-1532A	DATE 7/8/108-33	
Approved For Release 1999/09/09 : CIA-RDP78-05867A000100220037-5				
AREA (AMS NO.) 128 M	COUNTRY PORTUGAL	PROVINCE	PLACE	
GEOGRAPHIC COORDINATES		MAP REFERENCE		
TITLE IRRIGATED AREA OF SMALL NURSERY.				
25X1C				
DATE OF PICTURE		[REDACTED]		
CLASSIFICATION				
CAPTIONED BY		VERIFIED BY		
Approved For Release 1999/09/09 : CIA-RDP78-05867A000100220037-5				
FORM NO. 60-53 SEP 1948		CAPTION REPORT		

CIA (PHOTO ACCESSION NO.) 17-2017		LOT NO. 23524		DATE 1/78		Approved For Release 1999/09/09 : CIA-RDP78-05867A000100220037-5 3		C
AREA (AMS NO.) 128 M	COUNTRY PORTUGAL	PROVINCE	PLACE					
GEOGRAPHIC COORDINATES			MAP REFERENCE					
TITLE IRRIGATION STORAGE TANK AND DITCHES IN SOUTH CENTRAL AREA.								
25X1C								
DATE OF PICTURE		[REDACTED]						
<input checked="" type="checkbox"/> <b>RESTRICTED</b> SECURITY INFORMATION								
CAPTIONED BY Approved For Release 1999/09/09 : CIA-RDP78-05867A000100220037-5				VERIFIED BY				
FORM NO. SEP 1948 60-53		CAPTION REPORT						

CIA (PHOTO ACCESSION NO.) 17280		Approved For Release 1999/09/09 : CIA-RDP78-05867A000100220037-5		LOT NO. 2337A	DATE 17 Nov. 1953
AREA (AMS NO.) 128 M	COUNTRY PORTUGAL	PROVINCE	PLACE		
GEOGRAPHIC COORDINATES			MAP REFERENCE		
TITLE PUMPHOUSE AND STORAGE TANK					
25X1C					
DATE OF PICTURE					
<input checked="" type="checkbox"/> RESTRICTED SECURITY INFORMATION					
CAPTIONED BY Approved For Release 1999/09/09 : CIA-RDP78-05867A000100220037-5			VERIFIED BY		
FORM NO. 60-53 SEP 1948					
CAPTION REPORT					

CIA (PHOTO ACCESSION NO.) 14200		LOT NO. E-3332A		DATE 18 Nov. 1953	
Approved For Release 1999/09/09 : CIA-RDP78-05867A000100220037-5					
AREA (AMS NO.) 128 M	COUNTRY PORTUGAL	PROVINCE	PLACE		
GEOGRAPHIC COORDINATES			MAP REFERENCE		
TITLE SMALL IRRIGATION PROJECT					
25X1C					
DATE OF PICTURE					
RESTRICTED					
CLASSIFICATION SECURITY INFORMATION					
CAPTIONED BY			VERIFIED BY		
Approved For Release 1999/09/09 : CIA-RDP78-05867A000100220037-5					
FORM NO. 80-53 SEP 1948		CAPTION REPORT			

CIA (PHOTO ACCESSION NO.) **114870** LOT NO. **E-2332A** DATE **18 Nov. 53** ✓  
**Approved For Release 1999/09/09 : CIA-RDP78-05867A000100220037-5**

AREA (AMS NO.) **128M** COUNTRY **PORTUGAL** PROVINCE \_\_\_\_\_ PLACE \_\_\_\_\_

GEOGRAPHIC COORDINATES \_\_\_\_\_ MAP REFERENCE \_\_\_\_\_

TITLE **BATTERY OF SILOS.**

\_\_\_\_\_

\_\_\_\_\_

\_\_\_\_\_

\_\_\_\_\_

\_\_\_\_\_

25X1C


DATE OF PICTURE \_\_\_\_\_

**RESTRICTED**

CLASSIFICATION **SECURITY INFORMATION**

CAPTIONED BY **Approved For Release 1999/09/09 : CIA-RDP78-05867A000100220037-5** VERIFIED BY \_\_\_\_\_

FORM NO. 60-53 SEP 1948 **CAPTION REPORT**

CIA PHOTO ACCESSION NO. 1 172811		LOT NO. 2-2332A	DATE 7/1/89	53
Approved For Release 1999/09/09 : CIA-RDP78-05867A000100220037-5				
AREA NAME NO. 1 128 M	COUNTRY PORTUGAL	PROVINCE	PLACE	
GEOGRAPHIC COORDINATES		MAP REFERENCE		
TITLE OLIVE OIL PRESSING AND PROCESSING STATION.				
25X1C				
DATE OF PICTURE				
CLASSIFICATION	RESTRICTED			
CAPTIONED BY	SECURITY INFORMATION		VERIFIED BY	
Approved For Release 1999/09/09 : CIA-RDP78-05867A000100220037-5				
FORM NO. SEP 1948	60-53	CAPTION REPORT		



CIA PHOTO ACCESSION NO. 1 172872		LOT NO. 202324	DATE 18 MAR 1953	
Approved For Release 1999/09/09 : CIA-RDP78-05867A000100220037-5				
AREA NAME NO. 1 128M	COUNTRY PORTUGAL	PROVINCE	PLACE	
GEOGRAPHIC COORDINATES		MAP REFERENCE		
TITLE DAM FOR IRRIGATION PURPOSES. PUMP HOUSE, LEFT				
25X1C				
DATE OF PICTURE	[REDACTED]			
CLASSIFICATION	RESTRICTED SECURITY INFORMATION			
CAPTIONED BY	Approved For Release 1999/09/09 : CIA-RDP78-05867A000100220037-5		VERIFIED BY	
FORM NO. 60-53 SEP 1948	CAPTION REPORT			

Approved For Release 1999/09/09 : CIA-RDP78-05867A000100220037-5

CIA PHOTO ACCESSION NO. 1 1072071	LOT NO. 2352	DATE 1969 5 3
--------------------------------------	-----------------	------------------

AREA (AMS NO. 1) 128 M	COUNTRY PORTUGAL	PROVINCE	PLACE
---------------------------	---------------------	----------	-------

GEOGRAPHIC COORDINATES	MAP REFERENCE
------------------------	---------------

TITLE  
COMMON FARM IRRIGATION SYSTEM.

25X1C

DATE OF PICTURE	[REDACTED]
-----------------	------------

CLASSIFICATION RESTRICTED SECURITY INFORMATION	VERIFIED BY
--	-------------

Approved For Release 1999/09/09 : CIA-RDP78-05867A000100220037-5



CIA PHOTO ACCESSION NO. 1 112815		LOT NO. E-233274		APPROVED FOR RELEASE 1999/09/09 : CIA-RDP78-05867A000100220037-5		78 Nov. 53		C	
AREA NAME NO. 1 128M		COUNTRY PORTUGAL		PROVINCE		PLACE			
GEOGRAPHIC COORDINATES				MAP REFERENCE					
TITLE SILO IN NORTH PORTUGAL.									
25X1C									
DATE OF PICTURE		[REDACTED]							
CLASSIFICATION		RESTRICTED SECURITY INFORMATION							
CAPTIONED BY					VERIFIED BY				
Approved For Release 1999/09/09 : CIA-RDP78-05867A000100220037-5									
FORM NO. 60-53 SEP 1948		CAPTION REPORT							







CIA (PHOTO ACCESSION NO.) 105873		LOT NO.	DATE
Approved For Release 1999/09/09 : CIA-RDP78-05867A000100220037-5			
AREA (AMS NO.) 435U	COUNTRY India	PROVINCE BIHAR	PLACE KONAR DAM
GEOGRAPHIC COORDINATES 23° 55' 50" N 85° 45' 50" E		MAP REFERENCE 1R	
TITLE Irrigation control and irrigation lines of DAMSAR KUNJAY PROJECT under construction.			
DATE OF PICTURE 1953		SOURCE OF PICTURE 25X1C [redacted] <i>bot center</i>	
CLASSIFICATION <i>Rest.</i>			
CAPTIONED BY <i>[Signature]</i>		VERIFIED BY	
Approved For Release 1999/09/09 : CIA-RDP78-05867A000100220037-5			
FORM NO. 80-53 SEP 1948		CAPTION REPORT	



CIA (PHOTO ACCESSION NO.)		LOT NO.	DATE
Approved For Release 1999/09/09 : CIA-RDP78-05867A000100220037-5		10-800	1953
AREA (AMS NO.)	COUNTRY	PROVINCE	PLACE
435U	India	BIHAR	KODAR Dam
GEOGRAPHIC COORDINATES		MAP REFERENCE	
23° 55' 50" N 85° 45' 50" E		IR	
TITLE			
Flood control and irrigation dam of DAMODAR VALLEY PROJECT under construction.			
DATE OF PICTURE		SOURCE OF PICTURE	
1953		[Redacted]	
CLASSIFICATION			
Rest.			
CAPTIONED BY		VERIFIED BY	
[Signature]			
Approved For Release 1999/09/09 : CIA-RDP78-05867A000100220037-5			
FORM NO. 80-53 SEP 1948			
CAPTION REPORT			


25X1C

bottom  
map right


CIA (PHOTO ACCESSION NO.)		LOT NO.		DATE	
Approved For Release 1999/09/09 : CIA-RDP78-05867A000100220037-5					
AREA (AMS NO.)		COUNTRY		PROVINCE	
435 U		India		BIHAR	
GEOGRAPHIC COORDINATES		PLACE			
23° 55' 50" N 85° 45' 50" E		KONAR DAM			
TITLE		MAP REFERENCE			
Flood control and irrigation dam of Damodar Valley Project under construction.		IR			
		25X1C			
DATE OF PICTURE		SOURCE OF PHOTO			
1953		[REDACTED]			
CLASSIFICATION					
Risk					
CAPTIONED BY			VERIFIED BY		
[Signature]					
Approved For Release 1999/09/09 : CIA-RDP78-05867A000100220037-5					
FORM NO. 60-53 SEP 1948					
CAPTION REPORT					


Top left

CIA (PHOTO ACCESSION NO.) 104800		LOT NO.	DATE
Approved For Release 1999/09/08 : CIA-RDP78-05867A000100220037-5			
AREA (AMS NO.) 0254	COUNTRY India	PROVINCE Madras	PLACE SHIVANI .53
GEOGRAPHIC COORDINATES 11 28 N 77 03 E (approx)		MAP REFERENCE Source	
TITLE Main canal. LENGTH 120 MILES.			
25X1C			
DATE OF PICTURE 1953	SOURCE OF PICTURE [REDACTED]		LEFT side
CLASSIFICATION Ref			
CAPTIONED BY [Signature]		VERIFIED BY	
FORM NO. 104800 Approved For Release 1999/09/09 : CIA-RDP78-05867A000100220037-5			
SEP 1948 CAPTION REPORT			

CIA (PHOTO ACCESSION NO.) 106889		LOT NO.	DATE
Approved For Release 1999/09/09 : CIA-RDP78-05867A000100220037-5			
AREA (AMS NO.) 215 U	COUNTRY India	PROVINCE Madras	PLACE BHAVANI IRRIGATION DAM
GEOGRAPHIC COORDINATES 11 28N 77 03E (approx.)		MAP REFERENCE Source	
TITLE <del>Flourish village in dam</del>		VILLAGE FLOODED BY DAM PROJECT.	
		25X1C <span style="float: right;">Bot site</span>	
DATE OF PICTURE 1953	SOURCE OF PICTURE 		
CLASSIFICATION Rest			
CAPTIONED BY OB		VERIFIED BY	
FORM NO. 106889 Approved For Release 1999/09/09 : CIA-RDP78-05867A000100220037-5 SEP 1948 CAPTION REPORT			

CIA PHOTO ACCESSION NO. <i>706884</i>		LOT NO.		DATE	
Approved For Release 1999/09/09 : CIA-RDP78-05867A000100220037-5					
AREA (AMS NO.)	COUNTRY	PROVINCE	PLACE		
<i>215U</i>	<i>India</i>	<i>MADRAS</i>	<i>PHAVANI IRRIGATION DAM</i>		
GEOGRAPHIC COORDINATES		MAP REFERENCE			
<i>11 28 N 78 03 E (approx)</i>		<i>Source</i>			
TITLE					
<i>mid left</i>					
<b>25X1C</b>					
DATE OF PICTURE		SOURCE OF PICTURE			
<i>1953</i>					
CLASSIFICATION					
<i>Ref</i>					
CAPTIONED BY			VERIFIED BY		
<i>[Signature]</i>					
FORM NO. <i>1053</i> Approved For Release 1999/09/09 : CIA-RDP78-05867A000100220037-5					
SEP 1948 CAPTION REPORT					

CIA (PHOTO ACCESSION NO.) <i>106885</i>		LOT NO.	DATE
Approved For Release 1999/09/09 : CIA-RDP78-05867A000100220037-5			
AREA (AMS NO.) <i>21511</i>	COUNTRY <i>India</i>	PROVINCE <i>Madras</i>	PLACE <i>BHAVANI IRRIGATION DAM</i>
GEOGRAPHIC COORDINATES <i>11 28 N 77 03 E (approx)</i>		MAP REFERENCE <i>Southern</i>	
TITLE			
DATE OF PICTURE <i>1953</i>		SOURCE OF PICTURE <i>25X1C</i> 	
CLASSIFICATION <i>Ref</i>			
CAPTIONED BY <i>[Signature]</i>		VERIFIED BY	
FORM NO. <i>Approved For Release 1999/09/09 : CIA-RDP78-05867A000100220037-5</i> SEP 1948 CAPTION REPORT			




CIA (PHOTO ACCESSION NO.) <b>714886</b>		LOT NO.	DATE
Approved For Release 1999/09/09 : CIA-RDP78-05867A000100220037-5			
AREA (AWS NO.) <b>915U</b>	COUNTRY <b>India</b>	PROVINCE <b>Madras</b>	PLACE <b>CHAYANI IRRIGATION DAM</b>
GEOGRAPHIC COORDINATES <b>11 28 N 77 03 E (approx.)</b>		MAP REFERENCE <b>Source</b>	
TITLE			
DATE OF PICTURE <b>1953</b>		SOURCE OF PHOTO <b>25X1C</b> 	
CLASSIFICATION <b>Secret</b>			
CAPTIONED BY <b>[Signature]</b>		VERIFIED BY	
FORM NO. <b>Approved For Release 1999/09/09 : CIA-RDP78-05867A000100220037-5</b>			
SEP 1948 <b>CAPTION REPORT</b>			


CIA (PHOTO ACCESSION NO.)		LOT NO.		DATE	
707 807				27 SEP 53	
Approved For Release 1999/09/08 : CIA-RDP78-05867A000100220037-5					
AREA (AMS NO.)	COUNTRY	PROVINCE	PLACE		
215U	India	MADRAS	BRAVANI	BRISATON DAM	
GEOGRAPHIC COORDINATES		MAP REFERENCE			
11 38 N 77 03 E (approx)		FIVE			
TITLE					
25X1C					
DATE OF PICTURE		SOURCE OF PHOTO			
1953		[REDACTED]			
CLASSIFICATION					
CAPTIONED BY			VERIFIED BY		
Red			[REDACTED]		
Approved For Release 1999/09/09 : CIA-RDP78-05867A000100220037-5					
FORM NO. 60-53 SEP 1948					
CAPTION REPORT					






CIA PHOTO ACCESSION NO. 1 757884		LOT NO.	DATE	
Approved For Release 1999/09/09 : CIA-RDP78-05867A000100220037-5				
AREA (AMS NO.) 21511	COUNTRY INDIA	PROVINCE MADRAS	PLACE BHUVANI	IRRIGATION DAM
GEOGRAPHIC COORDINATES 11 28 N		MAP REFERENCE 77 03 E (approx)		Source
TITLE				
25X1C				
left				
DATE OF PICTURE 1953		SOURCE OF PICTURE		
[REDACTED]				
CLASSIFICATION Secret				
CAPTIONED BY [Signature]		VERIFIED BY		
Approved For Release 1999/09/09 : CIA-RDP78-05867A000100220037-5				
FORM NO. 80-53 SEP 1948				
CAPTION REPORT				

CIA-IPHO TO ACCESSION NO. <b>116891</b>		LOT NO.	DATE
Approved For Release 1999/09/08 : CIA-RDP78-05867A000100220037-5			
AREA (AMS NO.)	COUNTRY	PROVINCE	PLACE
<b>215U</b>	<b>INDIA</b>	<b>Madras</b>	<b>BHAVANI IRRIGATION DAM</b>
GEOGRAPHIC COORDINATES		MAP REFERENCE	
<b>11 28 N 77 03 E (approx)</b>		<b>Same</b>	
TITLE			
<b>Handwritten construction</b>			
25X1C <span style="float: right;">TOP</span>			
DATE OF PICTURE	SOURCE OF PICTURE		
<b>1953</b>			
CLASSIFICATION			
<b>Rest</b>			
CAPTIONED BY		VERIFIED BY	
			
Approved For Release 1999/09/09 : CIA-RDP78-05867A000100220037-5			
FORM NO. 60-53	SEP 1948		
CAPTION REPORT			


CIA (PHOTO ACCESSION NO.) 104891		LOT NO.	DATE
Approved For Release 1999/09/09 : CIA-RDP78-05867A000100220037-5			
AREA (AMS NO.) 435U	COUNTRY INDIA	PROVINCE BIHAR	PLACE BUXARO COALFIELD
GEOGRAPHIC COORDINATES 23 49N 86 00E		MAP REFERENCE NIS	
TITLE THERMAL POWER PLANT (23°49'54"N 85°43'14"E). Ref.			
NAME			
25X1C <span style="float: right;">- bot left</span>			
DATE OF PICTURE 1953	SOURCE OF PICTURE 		
CLASSIFICATION Real			
CAPTIONED BY RJB		VERIFIED BY	
FORM NO. Approved For Release 1999/09/09 : CIA-RDP78-05867A000100220037-5 SEP 1946 CAPTION REPORT			

CIA (PHOTO ACCESSION NO.) 707189		LOT NO.		DATE	
Approved For Release 1999/09/09 : CIA-RDP78-05867A000100220037-5					
AREA (AMS NO.) 435U	COUNTRY INDIA	PROVINCE BIHAR	PLACE BOKARO COALFIELD		
GEOGRAPHIC COORDINATES 23 49 N 86 00 E			MAP REFERENCE NIS		
TITLE THERMAL POWER PLANT (23°47'54"N 85°43'14"E) TURBINES and control panel.					
DATE OF PICTURE 1953					
SOURCE OF PICTURE 25X1C top left					
CLASSIFICATION					
CAPTIONED BY Ratz			VERIFIED BY		
Approved For Release 1999/09/09 : CIA-RDP78-05867A000100220037-5					
FORM NO. 60-53 SEP 1948					
CAPTION REPORT					

CIA (PHOTO ACCESSION NO.) <b>104893</b>		LOT NO.	DATE
Approved For Release 1999/09/09 : CIA-RDP78-05867A000100220037-5			
AREA (AMS NO.) <b>435 U</b>	COUNTRY <b>INDIA</b>	PROVINCE <b>BIHAR</b>	PLACE <b>BAKARO COALFIELD</b>
GEOGRAPHIC COORDINATES <b>23 49 N 86 00 E</b>		MAP REFERENCE <b>NLS</b>	
TITLE <b>INTERNAL POWER PLANT (23° 47' 54" N 85° 43' 14" E) 103 50,000 WATT TURBINES.</b>			
<i>top nte</i>			
DATE OF PICTURE <b>1953</b>		SOURCE OF PICTURE <b>25X1C</b>	
CLASSIFICATION <b>Rest</b>			
CAPTIONED BY <b>[Signature]</b>		VERIFIED BY	
FORM NO. 10755 Approved For Release 1999/09/09 : CIA-RDP78-05867A000100220037-5 SEP 1948			
CAPTION REPORT			

CIA (PHOTO ACCESSION NO.) 7116894		LOT NO.	DATE
Approved For Release 1999/09/09 : CIA-RDP78-05867A000100220037-5			
AREA (AMS NO.) 215U	COUNTRY INDIA	PROVINCE MADRAS	PLACE DHAYANI IRRIGATION DAM
GEOGRAPHIC COORDINATES 11 28 N 77 03 E (approx.)		MAP REFERENCE Source	
TITLE <del>Chindam construction</del>			
25X1C <span style="float: right;">Not site</span>			
DATE OF PICTURE 1953	SOURCE OF PICTURE 		
CLASSIFICATION			
CAPTIONED BY <i>Reck</i>		VERIFIED BY	
FORM NO. 101-53 Approved For Release 1999/09/09 : CIA-RDP78-05867A000100220037-5			
SEP 1948 CAPTION REPORT			

Approved For Release 1999/09/09 : CIA-RDP78-05867A000100220037-5

CIA PHOTO ACCESSION NO. <i>78-05867</i>		LOT NO. <i>2587</i>		DATE <i>19 May 53</i>
AREA (AMT. NO.) <i>215U</i>	COUNTRY <i>INDIA</i>	PROVINCE <i>MADRAS</i>	LOCALITY <i>HARVEYPATTI</i>	
COORDINATE COORDINATES <i>(Coordinates not available)</i>		MAP REFERENCE		
<i>Model colony for Madras Mills employees. School.</i>				
<b>25X1C</b>				
DATE OF PICTURE <i>1953</i>	SOURCE OF 			
CLASSIFICATION <i>Rest.</i>				
CAPTIONED BY <i>MB</i>		VERIFIED BY		
Approved For Release 1999/09/09 : CIA-RDP78-05867A000100220037-5				
FORM NO. 60-53 SEP 1944		CAPTION REPORT		

*TOP Rite*



CIA PHOTO ACCESSION NO. 717896		LOT NO.	DATE
Approved For Release 1999/09/09 : CIA-RDP78-05867A000100220037-5			
APPA NAME NO. 215U	COUNTRY India	PROVINCE Madras	PLACE HARVEYPATTI
GEOGRAPHIC COORDINATES (Coordinates not available)		MAGNITUDE	
<p>At Model Colony for Madras Mills employees  Community reading room, <del>left corner of</del></p>			
to pic of mid			
25X1C			
DATE OF PHOTO 1953	SOURCE O [REDACTED]		
CLASSIFICATION Rest			
CAPTIONED BY [Signature]		VERIFIED BY	
FORM NO. 40-53 Approved For Release 1999/09/09 : CIA-RDP78-05867A000100220037-5			
SEP 1948 CAPTION REPORT			

CIA (PHOTO) ACCESSION NO.:		LOT NO.:	DATE:
Approved For Release 1999/09/09 : CIA-RDP78-05867A000100220037-5			
AREA (AMS NO.):	COUNTRY:	PROVINCE:	CITY:
2150	India	Madras	Harvey
GEOGRAPHIC COORDINATES:		MAP REFERENCE:	
(Coordinates not available)			
TITLE			
Model story for Madurai Mills employees. <del>Family</del> Clinic.			
25X1C			
DATE OF PICTURE:	SOURCE OF:		
1953			
CLASSIFICATION			
Rest			
CAPTIONED BY:		VERIFIED BY:	
MB			
Approved For Release 1999/09/09 : CIA-RDP78-05867A000100220037-5			
FORM NO. 60-53 SEP 1948			
CAPTION REPORT			

CIA (PHOTO ACCESSION NO.)		LOT NO.	DATE
Approved For Release 1999/09/09 : CIA-RDP78-05867A000100220037-5			12 Nov 53
AREA (AMS NO.)	COUNTRY	PROVINCE	
2150	India	Madras	HARVEYPATTI
GEOGRAPHIC COORDINATES		MAP REFERENCE	
(Coordinates not available)			
TITLE			
Model colony for Madras Mills employees (only window <del>left</del> <del>right</del> <del>front</del> <del>back</del> )			
25X1C			
DATE OF PICTURE		SOURCE OF PICTURE	
1953		[REDACTED]	
CLASSIFICATION			
Risk			
CAPTIONED BY		VERIFIED BY	
[Signature]			
Approved For Release 1999/09/09 : CIA-RDP78-05867A000100220037-5			
FORM NO. 60-53		CAPTION REPORT	

CIA (PHOTO ACCESSION NO.)		LOT NO.	DATE
Approved For Release 1999/09/09 : CIA-RDP78-05867A000100220037-5			May 53
AREA (AMS NO.)	COUNTRY	PROVINCE	
315U	India	Madras	HARVEY PATTI
GEOGRAPHIC COORDINATES		MAP REFERENCE	
(Coordinates not available)			
TITLE			
Gate entrance			
DATE OF PICTURE	SOURCE OF PICTURE		
1953	[Redacted]		
CLASSIFICATION			
25X1C			
CAPTIONED BY		VERIFIED BY	
[Redacted]		[Redacted]	
Approved For Release 1999/09/09 : CIA-RDP78-05867A000100220037-5			
FORM NO. 60-53		SEP 1948	
CAPTION REPORT			

CIA (PHOTO ACCESSION NO.)		LOT NO.	DATE
Approved For Release 1999/09/09 : CIA-RDP78-05867A000100220037-5			
AREA (AMS NO.)	COUNTRY	PROVINCE	CITY
215 U	INDIA	MADRAS	HARVEYPATTI
GEOGRAPHIC COORDINATES		MAP REFERENCE	
(Coordinates not available)			
TITLE			
Model colony for Madurai Mills employees. Private water tap of family unit, <del>left</del> , <del>Cooperative Store, right</del> .			
25X1C			
DATE OF PICTURE	SOURCE OF PHOTO		
1953	[REDACTED]		
CLASSIFICATION			
CAPTIONED BY		VERIFIED BY	
[Signature]		[Signature]	
Approved For Release 1999/09/09 : CIA-RDP78-05867A000100220037-5			
FORM NO. 60-53 SEP 1948		CAPTION REPORT	

CIA (PHOTO ACCESSION NO.)		LGT NO.		DATE
Approved For Release 1999/09/09 : CIA-RDP78-05867A000100220037-5				
AREA (AMS NO.)	COUNTRY	PROVINCE	DATE	
215U	India	Madras	1953	
GEOGRAPHIC COORDINATES		MAP REFERENCE		
(Coordinates not available)				
TITLE				
Model colony for <del>Madras</del> MADURA Mills employees Cooperative store.				
25X1C				
DATE OF PICTURE	SOURCE OF PICTURE			
1953	[Redacted]			
CLASSIFICATION				
Secret				
CAPTIONED BY		VERIFIED BY		
[Signature]		[Signature]		
Approved For Release 1999/09/09 : CIA-RDP78-05867A000100220037-5				
FORM NO. 60-53 SEP 1948				
CAPTION REPORT				

CIA (PHOTO ACCESSION NO.)		LOT NO.		DATE
Approved For Release 1999/09/09 : CIA-RDP78-05867A000100220037-5				
AREA (AMS NO.)	COUNTRY	PROVINCE	PLACE	
115U	INDIA	TRAVANCORE-COCHIN	THOTAPALLE	
GEOGRAPHIC COORDINATES				
10 07 N 76 30 E (approx) Source				
TITLE				
KUTTANAD DEVELOPMENT SCHEME FOR LAND RECLAMATION.				
SPILLWAY UNDER CONSTRUCTION BETWEEN TELVANDRUM - SHORANUR				
CANAL AND SEA. WIDTH 1200 FEET.				
25X1C				
Course left across bottom 2 pics				
DATE OF PICTURE	SOURCE OF PICTURE			
1953	[REDACTED]			
CLASSIFICATION				
Rest				
CAPTIONED BY		VERIFIED BY		
Approved For Release 1999/09/09 : CIA-RDP78-05867A000100220037-5				
FORM NO. 60-53 SEP 1948	CAPTION REPORT			

CIA (PHOTO ACCESSION NO.)		LOT NO.		DATE	
Approved For Release 1999/09/09 : CIA-RDP78-05867A000100220037-5					
AREA (AMS NO.)	COUNTRY	PROVINCE	PLACE		
11511	INDIA	TRAVANCORE-COCHIN	THOTAPALLY		
GEOGRAPHIC COORDINATES		MAP REFERENCE			
10 27 N 76 30 E (approx)				Course	
TITLE					
Kuttanad Development Scheme for land reclamation					
Spillway under construction between TRIVANDRUM-SHORANUR					
Canal and sea. WIDTH 1200 FEET.					
25X1C					
DATE OF PICTURE		SOURCE OF PICTURE			
1953		[REDACTED]			
CLASSIFICATION					
Rest.					
CAPTIONED BY			VERIFIED BY		
[REDACTED]			[REDACTED]		
Approved For Release 1999/09/09 : CIA-RDP78-05867A000100220037-5					
FORM NO. 60-53					
SEP 1946					
CAPTION REPORT					

*Lower left.*



CIA (PHOTO ACCESSION NO.)		LOT NO.		DATE	
Approved For Release 1999/09/08 : CIA-RDP78-05867A000100220037-5					
AREA (AMS NO.)	COUNTRY	PROVINCE	PLACE		
115 U	INDIA	TRAVANCORE - COCHIN	THOTAPALLY		
GEOGRAPHIC COORDINATES		MAP REFERENCE			
10 07 N 76 30 E (approx.)		Source			
TITLE					
Kuttanad Development Scheme for land reclamation. Spillway under construction between TEWANDRUM-SHORANUR Canal and sea. Width 1200 FEET.					
25X1C					
DATE OF PICTURE		SOURCE			
1953		[REDACTED]			
CLASSIFICATION					
CAPTIONED BY			VERIFIED BY		
Reed					
Approved For Release 1999/09/09 : CIA-RDP78-05867A000100220037-5					
FORM NO. 60-53		CAPTION REPORT			
SEP 1948					

X6

Approved For Release 1999/09/09 : CIA-RDP78-05867A000100220037-5

Next 1 Page(s) In Document Exempt

Approved For Release 1999/09/09 : CIA-RDP78-05867A000100220037-5

Approved For Release 1999/09/09 : CIA-RDP78-05867A000100220037-5

CIA PHOTO ACCESSION NO. 1 LOT NO. DATE

AREA (AMS NO.) 133228 M COUNTRY SPAIN PROVINCE MADRID PLACE MADRID

GEOGRAPHIC COORDINATES 40 24 N 03 24 W MAP REFERENCE c file

TITLE FALANGIST DEMONSTRATION ON 20<sup>th</sup> ANNIVERSARY OF MOVEMENT

25X1C

DATE OF PICTURE

RESTRICTED SECURITY INFORMATION

CAPTIONED BY VERIFIED BY Approved For Release 1999/09/09 : CIA-RDP78-05867A000100220037-5

FORM NO. 60-53 SEP 1948 CAPTION REPORT

CIA (PHOTO) ACCESSION NO. 1 11723111		LOT NO. E-2371	DATE 18/10/88-1753	2
Approved For Release 1999/09/09 : CIA-RDP78-05867A000100220037-5				
AREA (ANS NO.) 15E	COUNTRY BRITISH HONDURAS	PROVINCE	PLACE	
GEOGRAPHIC COORDINATES		MAP REFERENCE		
TITLE YUCATAN INDIAN AND A NEGRO.				
25X1C				
DATE OF PICTURE Nov. 53		[REDACTED]		
RESTRICTED				
CLASSIFICATION SECURITY INFORMATION				
CAPTIONED BY Approved For Release 1999/09/09 : CIA-RDP78-05867A000100220037-5		VERIFIED BY		
FORM NO. 60-53 SEP 1948		CAPTION REPORT		

Approved For Release 1999/09/09 : CIA-RDP78-05867A000100220037-5

CIA PHOTO ACCESSION NO. 1 LOT NO. DATE

AREA (AMS NO.) COUNTRY PROVINCE PLACE  
15 E BRITISH HONDURAS

GEOGRAPHIC COORDINATES MAP REFERENCE

TITLE  
MAYA WOMAN AND CHILDREN

25X1C

DATE OF PICTURE  
Nov. 1953

RESTRICTED

CLASSIFICATION SECURITY INFORMATION

CAPTIONED BY VERIFIED BY  
Approved For Release 1999/09/09 : CIA-RDP78-05867A000100220037-5

FORM NO. 60-53  
SEP 1948

CAPTION REPORT

X6

Approved For Release 1999/09/09 : CIA-RDP78-05867A000100220037-5

Approved For Release 1999/09/09 : CIA-RDP78-05867A000100220037-5

CIA PHOTO ACCESSION NO. 1		LOT NO.	DATE
Approved For Release 1999/09/09 : CIA-RDP78-05867A000100220037-5		237	DECEMBER 1953
AREA TAMS NO. 1	COUNTRY	PROVINCE	PLACE
12L	INDOCHINA	ANNAM	ANKROET, (HUTES D)
GEOGRAPHIC COORDINATES		MAP REFERENCE	
12-00 N 108-22		NIS	
TITLE			
ANKROET HYDROELECTRIC POWER PLANT. <b>END</b> SECTION			
OF DIKE. POTENTIAL / <sup>ANNUAL</sup> POWER 165,000 KW.			
DATE OF PICTURE		SOURCE	
		[REDACTED]	
CLASSIFICATION			
25X1C			
CAPTIONED BY		VERIFIED BY	
Approved For Release 1999/09/09 : CIA-RDP78-05867A000100220037-5			
FORM NO. 60-53			
SEP 1948			
CAPTION REPORT			

CIA PHOTO ACCESSION NO. 1		LOT NO.	DATE
Approved For Release 1999/09/09 : CIA-RDP78-05867A000100220037-5		3	26 DECEMBER 1953
AREA (AMS NO.)	COUNTRY	PROVINCE	PLACE
24	INDOCHINA		
GEOGRAPHIC COORDINATES		MAP REFERENCE	
<i>Electric</i> (30KV) <del>30KV</del>		LENGTH 140 KMS. <del>30KV</del>	
POWER LINE ALONG THE RED RIVER.			
DATE OF PICTURE		50	
		[REDACTED]	
CLASSIFICATION			
R			
CAPTIONED BY		VERIFIED BY	
Approved For Release 1999/09/09 : CIA-RDP78-05867A000100220037-5			
FORM 100 SEP 1948 40-53		CAPTION REPORT	



CIA (PHOTO ACCESSION NO.)		LOT NO.	DATE
Approved For Release 1999/09/09 : CIA-RDP78-05867A000100220037-5		17291.1	15 FEB 1953
AREA (AMS NO.)	COUNTRY	PROVINCE	PLACE
32L	INDOCHINA	COCHINCHINE	CAU KHO
GEOGRAPHIC COORDINATES		MAP REFERENCE	
10-34 N 106-54 E		MAPBR	
TITLE			
<del>CAU KHO</del> CAU KHO HYDROELECTRIC POWER PLANT ON RACH TAC CAU KHO (STREAM). CONTROL PANEL			
DATE OF PICTURE		SOURCE	
—		[REDACTED]	
CLASSIFICATION			
25X1C (3)			
CAPTIONED BY		VERIFIED BY	
[Signature]		[Signature]	
Approved For Release 1999/09/09 : CIA-RDP78-05867A000100220037-5			
FORM NO. 60-53 SEP 1948		CAPTION REPORT	

CIA PHOTO ACCESSION NO. 1 178914		LOT NO. 237	DATE 13 FEB 1953
Approved For Release 1999/09/09 : CIA-RDP78-05867A000100220037-5			
AREA (AMS NO.) 32L	COUNTRY INDOCHINA	PROVINCE COCHINCHINE	PLACE CAU KHO
GEOGRAPHIC COORDINATES 10-34 N 106-54 E		MAP REFERENCE MAP BR	
TITLE CAU KHO HYDROELECTRIC PLANT ON RACH TAC CAU KHO (STREAM). MACHINE ROOM.			
DATE OF PICTURE -		25X1C (4)	
CLASSIFICATION R			
CAPTIONED BY Approved For Release 1999/09/09 : CIA-RDP78-05867A000100220037-5		VERIFIED BY	
FORM NO. 60-53 SEP 1948		CAPTION REPORT	

Approved For Release 1999/09/09 : CIA-RDP78-05867A000100220037-5

CIA PHOTO ACCESSION NO. 1 10-31-5		LOT NO. 2-23-7	DATE NOVEMBER 1953
AREA (AMS NO.) 52L	COUNTRY INDOCHINA	PROVINCE TONKING	PLACE HANOI
GEOGRAPHIC COORDINATES 21-02 N 105-51 E		MAP REFERENCE CF	
TITLE HANOI THERMAL POWER PLANT (6,200 KW). COAL ELEVATOR, COAL SHED, RIGHT, HOPPER, LEFT.			
25X1C			
DATE OF PICTURE —	SO [REDACTED]		
CLASSIFICATION			
CAPTIONED BY RF		VERIFIED BY	
Approved For Release 1999/09/09 : CIA-RDP78-05867A000100220037-5			
FORM NO. 80-53 SEP 1948		CAPTION REPORT	

X6

Approved For Release 1999/09/09 : CIA-RDP78-05867A000100220037-5

Approved For Release 1999/09/09 : CIA-RDP78-05867A000100220037-5

Approved For Release 1999/09/09 : CIA-RDP78-05867A000100220037-5

CIA PHOTO REFERENCE NUMBER: *E-1893* 12 1/2 53 (C)

AREA (AMS NO.): *AL* COUNTRY: *HONG KONG* PROVINCE: PLACE: *STANLEY (CHIK CHU)*

GEOGRAPHIC COORDINATES: *22.13 N 114.13 E* MAP REFERENCE: *Hydrog. Chart # 0929*

TITLE: *LO CHAU (BEAUFORT ISLAND) IN BACKGROUND.*

*DIRECTION SOUTHEAST.*

25X1C

DATE OF PICTURE: *May, 1953* [REDACTED]

CLASSIFICATION: *Conf.*

CAPTIONS: *DCS* Approved For Release 1999/09/09 : CIA-RDP78-05867A000100220037-5

Approved For Release 1999/09/09 : CIA-RDP78-05867A000100220037-5

10291B E-1893 12 Nov 53

AREA (AMC NO.) AL COUNTRY HONG KONG REGION STANLEY

GEOGRAPHIC COORDINATES 22.13N 114.13E MAP REFERENCE H.O. 8927 (CHIK CHU)

TITLE STANLEY PRISON. LO CHAU (BEAUFORT ISLAND IN BACKGROUND)

25X1C

DATE OF PICTURE May, 1953

CLASSIFICATION Conf

CAPTIONED BY Approved For Release 1999/09/09 : CIA-RDP78-05867A000100220037-5

Approved For Release 1999/09/09 : CIA-RDP78-05867A000100220037-5			
AREA NAME NO. 1 106910	COUNTRY E-1873	MAP REFERENCE 12 1007 53	PLACET C
AL	HONG KONG	STANLEY	
GEOGRAPHIC COORDINATES 22.13N 114.13E		MAP REFERENCE H.O. # 0929	(CHIK CHU)
TITLE STANLEY PRISON. INDIAN TROOP QUARTERS.			
25X1C			
DATE OF PICTURE May, 1953	SUBJECT		
CLASSIFICATION Conf			
CAPTIONED BY Approved For Release 1999/09/09 : CIA-RDP78-05867A000100220037-5			
FORM NO. 60-53 SEP 1948	CAPTION REPORT		

Approved For Release 1999/09/09 : CIA-RDP78-05867A000100220037-5


CIA PHOTO NO. 175920 E-1873 12 Nov 53 C

AREA (AMS NO.) AL COUNTRY HONG KONG PROVINCE STANLEY (CHIK CHU)

GEOGRAPHIC COORDINATES 22.13 N 114.13 E MAP REFERENCE H. O. # 0929

TITLE STANLEY PRISON

25X1C

DATE OF PICTURE MAY, 1953 501 

CLASSIFICATION ~~Secret~~ Conf

CAPTIONED BY yes Approved For Release 1999/09/09 : CIA-RDP78-05867A000100220037-5



Approved For Release 1999/09/09 : CIA-RDP78-05867A000100220037-5

CIA PHOTO NO. 114921 E-1873 12 NOV 53 (1)

AREA (AMS NO.) AL COUNTRY HONG KONG PROVINCE STANLEY (CHIK CHU)

GEOGRAPHIC COORDINATES 22.13N 114.13E MAP REFERENCE H. O. # 09-29

TITLE STANLEY PRISON. WARDEN'S QUARTERS.

25X1C

DATE OF PICTURE MAY, 1953 SUBJECT 

CLASSIFICATION Conf

CAPTIONED BY DES Approved For Release 1999/09/09 : CIA-RDP78-05867A000100220037-5

CIA PHOTO Approved For Release 1999/09/09 : CIA-RDP78-05867A000100220037-5

AREA (AMS NO.) DL COUNTRY TAIWAN PROVINCE PLACE TAI-PEI

GEOGRAPHIC COORDINATES 25.03 N 121.30 E MAP REFERENCE

TITLE

25X1C

DATE OF PICTURE MAY, 1953

CLASSIFICATION Comp

CAPTIONED BY Approved For Release 1999/09/09 : CIA-RDP78-05867A000100220037-5

CIA (PHOTO ACCESSION NO.) 102925  
REF ID: A66843  
DATE: 12 Nov 53 C

AREA (AMS NO.) DL	COUNTRY TAIWAN	PROVINCE	CITY TAI-PEI
----------------------	-------------------	----------	-----------------

GEOGRAPHIC COORDINATES 25.03N 121.33E	MAP REFERENCE C
--	--------------------

TITLE

25X1C

DATE OF PICTURE MAY, 1953	SPONSOR 
------------------------------	-------------

CLASSIFICATION Conf
------------------------

CAPTIONED BY Approved For Release 1999/09/09 : CIA-RDP78-05867A000100220037-5
--



Approved For Release 1999/09/09 : CIA-RDP78-05867A000100220037-5

CIA ID: 715925 E-1893 12 Nov 53

AREA NAME NO. 1: DL COUNTRY: TAIWAN PROVINCE: PLACE: T'AI-PEI

GEOGRAPHIC COORDINATES: 25.03 N 121.30 E MAP REFERENCE: C

TITLE

25X1C

DATE OF PICTURE: MAY, 1953

CLASSIFICATION: Conf

CAPTIONED BY: Approved For Release 1999/09/09 : CIA-RDP78-05867A000100220037-5

CIA PHOTO ACCESSION NO. 1

LOT NO.

Approved For Release 1999/09/09 : CIA-RDP78-05867A000100220037-5

AREA

DL

COUNTRY

TAIWAN

PROVINCE

12 Nov 53

PLACE

TAI-PEI

GEOGRAPHIC COORDINATES

25.03N 121.30E

MAP REFERENCE

TITLE

HEADQUARTERS OF CHIANG KAI SHEK.

25X1C

DATE OF PICTURE

May, 1953

SOVEREIGNTY

CLASSIFICATION

CAPTIONED BY

Conf

FORM NO. SEP 1948

Approved For Release 1999/09/09 : CIA-RDP78-05867A000100220037-5


CAPTION REPORT

CIA PHOTO ACCESSION NO. 1 <b>104927</b>		LOT NO. <b>999/09/09 ; CIA-RDP78-05867A000100220037-5</b>	
AREA (AIR NO.) <b>DL</b>	COUNTRY <b>TAIWAN</b>	PROVINCE <b>12 Nov 53</b>	<b>C</b>
GEOGRAPHIC COORDINATES <b>23.03 N 121.30 E</b>		PLACE <b>TAI-PEI</b>	<b>C</b>
TITLE			
DATE OF PICTURE <b>May, 1953</b>		SOURCE <b>25X1C</b>	
CLASSIFICATION <b>Conf</b>			
CAPTIONED BY <b>me</b>			
FORM NO. 400-1 SEP 1948		Approved For Release 1999/09/09 : CIA-RDP78-05867A000100220037-5	
CAPTION REPORT			

Approved For Release 1999/09/09 : CIA-RDP78-05867A000100220037-5

CIA PHOTO ACCESSION NO. 1 10698		LOT NO. E-1873	
AREA (AGP NO.) 33T	COUNTRY INDONESIA	PROVINCE JAVA	PLACE 12 No 53 C DJAKARTA
GEOGRAPHIC COORDINATES 06.10S 106.49E		MAP REFERENCE C	
TITLE			

25X1C

DATE OF PICTURE APRIL, 1953	SOURCE 
CLASSIFICATION Conf	
CAPTIONED BY DBE	

Approved For Release 1999/09/09 : CIA-RDP78-05867A000100220037-5

CAPTION REPORT

FORM NO. 60-93  
SEP 1948



Approved For Release 1999/09/09 : CIA-RDP78-05867A000100220037-5

CIA PHOTO ACCESSION NO. 1 706020	LOT NO. E-1873	12 Nov 53	
AREA (AMS NO.) 33T	COUNTRY INDONESIA	PROVINCE JAVA	PLACE DJAKARTA
GEOGRAPHIC COORDINATES 06.10S 106.49E		MAP REFERENCE C	
TITLE			

25X1C

DATE OF PICTURE APRIL, 1953	SOURCE
--------------------------------	--------

CLASSIFICATION  
Conf

CAPTIONED BY

Approved For Release 1999/09/09 : CIA-RDP78-05867A000100220037-5

FORM NO. 80-33  
SEP 1948

CAPTION REPORT

Approved For Release 1999/09/09 : CIA-RDP78-05867A000100220037-5

CIA PHOTO ACCESSION NO. 1 73603		LOT NO. 1013		12 Nov 53 C	
AREA (AGS NO.) 33T	COUNTRY INDONESIA	PROVINCE JAVA	PLACE DJAKARTA		
GEOGRAPHIC COORDINATES 06.10.5		106.49E		MAP REFERENCE C	


DATE OF PICTURE APRIL 1953	SIZE 25X1C	SOA [REDACTED]
CLASSIFICATION Conf		
CAPTIONED BY [Signature]		

Approved For Release 1999/09/09 : CIA-RDP78-05867A000100220037-5

FORM NO. SEP 1948 80-35

CAPTION REPORT

CIA PHOTO ACCESSION NO. 1 106031		LOT NO. 1873		DATE 12 Nov 53 C	
AREA (ASTEROID)		COUNTRY INDONESIA	PROVINCE SUMATRA	PLACE PALEMBANG C	
GEOGRAPHIC COORDINATES 03.00S 104.46E		MAP REFERENCE		C	
TITLE AIRFIELD					

25X1C

DATE OF PICTURE April, 1953	SUN
--------------------------------	-----

CLASSIFICATION  
Conf

CAPTIONED BY  
Pl

FORM NO. 60-35 Approved For Release 1999/09/09 : CIA-RDP78-05867A000100220037-5

CAPTION REPORT

Approved For Release 1999/09/09 : CIA-RDP78-05867A000100220037-5

CIA PHOTO ACCESSION NO. 1		LOT NO. 1875	
AREA (AWS NS.) 161T		COUNTRY INDONESIA	PROVINCE SUMATRA
GEOGRAPHIC COORDINATES 03.00S 104.46E		PLACE PALEMBANG	
TITLE AIRFIELD			
DATE OF PICTURE APRIL 1953			
CLASSIFICATION Conf			
CAPTIONED BY DOS			
FORM NO. SEP 1948 60-35		Approved For Release 1999/09/09 : CIA-RDP78-05867A000100220037-5	

CAPTION REPORT

X6

Approved For Release 1999/09/09 : CIA-RDP78-05867A000100220037-5

Next 1 Page(s) In Document Exempt

Approved For Release 1999/09/09 : CIA-RDP78-05867A000100220037-5

Approved For Release 1999/09/09 : CIA-RDP78-05867A000100220037-5

CIA PHOTO ACCESSION NO. LOT NO.

AREA (AMS 40.1) COUNTRY PROVINCE PLACE  
E-2077 10 Nov. 1953

GEOGRAPHIC COORDINATES MAP REFERENCE  
49 C FRENCH EQUATORIAL AFRICA Middle Congo POINTE NOIRE  
09 47 S 11 54 E C. F. A.

TITLE  
PORT AREA.

25X1C

DATE OF PICTURE

CLASSIFICATION R

CAPTIONED BY

Approved For Release 1999/09/09 : CIA-RDP78-05867A000100220037-5

FORM NO. 60-55  
SEP 1948

CAPTION REPORT

CIA (PHOTO ACCESSION NO.) 114936		LOT NO.	DATE
AREA (AM) <i>49 G</i>		PROVINCE	PLACE
GEOGRAPHIC COORDINATES <i>04 12 S 15 06 E</i>		MAP REFERENCE	
TITLE <i>RAILROAD AND ROAD BRIDGES.</i>			
DATE OF PICTURE <i>1930</i>			
CLASSIFICATION <i>R</i>			
CAPTIONED BY <i>[Signature]</i>			
FORM NO. 50 SEP 1948			

Approved For Release 1999/09/09 : CIA-RDP78-05867A000100220037-5

*FRENCH EQUATORIAL AFRICA* *YINDIE COGOU* *GOMA TSETSE*

25X1C



Approved For Release 1999/09/09 : CIA-RDP78-05867A000100220037-5

CAPTION REPORT

Approved For Release 1999/09/09 : CIA-RDP78-05867A000100220037-5

CIA PHOTO-ACCESSION NO. 716817 LOT NO. 1000100220037-5

AREA (ANS NO.) 496 COUNTRY FRENCH EQUATORIAL AFRICA PROVINCE MIDDLE CONGO

GEOGRAPHIC COORDINATES MAP REFERENCE

TITLE

ROAD BRIDGE OVER NIABI RIVER.

25X1C

DATE OF PICTURE

CLASSIFICATION R

CAPTIONED BY

Approved For Release 1999/09/09 : CIA-RDP78-05867A000100220037-5

FORM NO. 60.55 SEP 1948

CAPTION REPORT



CIA (PHOTO ACCESSION NO.) 105938		LOT NO.		DATE	
AREA (AM) Approved For Release 1999/09/09 : CIA-RDP78-05867A000100220037-5		COUNTRY		REF ID: A669953	
496		FRENCH EQUATORIAL AFRICA		MIDDLE CONGO	
GEOGRAPHIC COORDINATES		PROVINCE		PLACE	
04 15 N 15 20 E		C.F.A.E.		BRAZZAVILLE	
TITLE					
ROAD BRIDGE OVER M'FOA RIVER.					
25X1C					
DATE OF PICTURE		[REDACTED]			
1937					
CLASSIFICATION		[REDACTED]			
P					
CAPTIONED BY		VERIFIED BY			
JSL					
FORM NO. 105938 Approved For Release 1999/09/09 : CIA-RDP78-05867A000100220037-5					
SEP 1946 CAPTION REPORT					

CIA (PHOTO ACCESSION NO.) **704939** LOT-NO. \_\_\_\_\_ DATE **2000.1953**  
 AREA (AWA) **Approved For Release 1999/09/09 : CIA-RDP78-05867A000100220037-5** COUNTRY **496 FRENCH EQUATORIAL AFRICA** PROVINCE **YOUNE** PLACE **CONGO BRAZZAVILLE**  
 GEOGRAPHIC COORDINATES **04 15 N 15 20 E** MAP REFERENCE **C FILE**

TITLE  
**PORT FACILITIES.**

**25X1C**  
 DATE OF PICTURE \_\_\_\_\_  
 CLASSIFICATION **R**  
 CAPTIONED BY **OR.** VERIFIED BY \_\_\_\_\_