


Approved For Release 1999/09/09 : CIA-RDP78-05867A000100220038-4

CIA PHOTO ACCESSION NO. 1 104940	LGT. NO.	DATE 1953
AREA (AM) 496	PROVINCE FRENCH EQUATORIAL AFRICA	PLACE MIDDLE BRASSAILE
GEOGRAPHIC COORDINATES 04 15 S 15 20 E	MAP REFERENCE C.F.E.	
TITLE STANLEY POOL.		
25X1C		
DATE OF PICTURE		
CLASSIFICATION R		
CAPTIONED BY [Signature]	VERIFIED BY	
FORM NO. 69 SEP 1948		

Approved For Release 1999/09/09 : CIA-RDP78-05867A000100220038-4

CAPTION REPORT

Approved For Release 1999/09/09 : CIA-RDP78-05867A000100220038-4

CIA PHOTO ACCESSION NO. 1
LOT NO. DATE

AREA (AREA) COUNTRY PROVINCE PLACE

49 G FRENCH EQUATORIAL AFRICA / MIDDLE CONGO BRAZZAVILLE (AR)

GEOGRAPHIC COORDINATES MAP REFERENCE

04 15 S 15 20 E C FILE

TITLE

ROAD BRIDGE OVER DJOUÉ RIVER NEAR
CONFLUENCE WITH CONGO (BACKGROUND)

25X1C

DATE OF PICTURE 1932

CLASSIFICATION E

CAPTIONED BY VERIFIED BY

FORM NO. 1 SEP 1948 Approved For Release 1999/09/09 : CIA-RDP78-05867A000100220038-4

CAPTION REPORT

Approved For Release 1999/09/09 : CIA-RDP78-05867A000100220038-4

CIA PHOTO ACCESSION NO. 118942 LOT NO. 58 DATE 05 1953

AREA 496 COUNTRY FRENCH EQUATORIAL AFRICA PROVINCE MIDDLE CONGO PLACE BRAZZAVILLE (NP)

GEOGRAPHIC COORDINATES 04 15 S 15 20 E MAP REFERENCE C FILE

TITLE

ROAD BRIDGE OVER DJOUÉ RIVER NEAR CONFLUENCE WITH CONGO (BACKGROUND).

25X1C

DATE OF PICTURE


CLASSIFICATION



CAPTIONED BY

VERIFIED BY


FORM NO. 1 Approved For Release 1999/09/09 : CIA-RDP78-05867A000100220038-4 SEP 1948

CAPTION REPORT

CIA PHOTO ACCESSION NO. 1 105943		LOT NO.		DATE 28 Oct. 1953	
Approved For Release 1999/09/09 : CIA-RDP78-05867A000100220038-4					
AREA	COUNTRY	PROVINCE	PLACE		
496	FRENCH EQUATORIAL AFRICA	MIDDLE	CONGO	BRAZZAVILLE	
GEOGRAPHIC COORDINATES		MAP REFERENCE			
04 15 S 15 20 E		C FILE			
TITLE					
ROAD BRIDGE OVER DJONE RIVER.					
25X1C					
DATE OF PICTURE					
CLASSIFICATION					
R					
CAPTIONED BY					
981		VERIFIED BY			
FORM NO. 1 SEP 1948					
Approved For Release 1999/09/09 : CIA-RDP78-05867A000100220038-4					
CAPTION REPORT					

CIA PHOTO ACCESSION NO.		LOT NO.	
Approved For Release 1999/09/09 : CIA-RDP78-05867A000100220038-4			
AREA	COUNTRY	PROVINCE	DATE
30	FRENCH SOMALILAND		OCT. 1953
GEOGRAPHIC COORDINATES		PLACE	
11 34 N. 43 09 E		DJIBOUTI	
TITLE		MAP REFERENCE	
		C FILE	
MAIN SQUARE. MOSQUE IN BACKGROUND.			
25X1C			
DATE OF PICTURE			
CLASSIFICATION	R		
CAPTIONED BY			
FORM NO. 5 SEP 1948	Approved For Release 1999/09/09 : CIA-RDP78-05867A000100220038-4		
CAPTION REPORT			

Approved For Release 1999/09/09 : CIA-RDP78-05867A000100220038-4

CIA PHOTO ACCESSION NO. 1	LOT NO.	
AREA	COUNTRY	DATE
97	TANGIER INTERNATIONAL ZONE	20 OCT. 1953
GEOGRAPHIC COORDINATES		PLACE
35 49 N 05 52 W		TANGIER
TITLE		
25X1C		
DATE OF PICTURE		
CLASSIFICATION	N	
CAPTIONED BY	DL	

Approved For Release 1999/09/09 : CIA-RDP78-05867A000100220038-4

CAPTION REPORT

Approved For Release 1999/09/09 : CIA-RDP78-05867A000100220038-4

CIA PHOTO ACCESSION NO. 1

LOT NO.

AREA

247

COUNTRY

ALGERIA

CITY

ALGIERS

PLACE

EL HAMEL

20 OCT. 1953

GEOGRAPHICAL COORDINATES

35 08 N 04 05 E

MAP REFERENCE

NIS

TITLE

SCHOOL FOR NATIVE BOYS.

25X1C

DATE OF PICTURE

CLASSIFICATION

R

CAPTURED BY

AL

FORM NO. 1 SEP 1948

Approved For Release 1999/09/09 : CIA-RDP78-05867A000100220038-4

CAPTION REPORT

Approved For Release 1999/09/09 : CIA-RDP78-05867A000100220038-4

CIA PHOTO ACCESSION NO. 1 LOT NO. 2072

AREA NO. 190 COUNTRY MADAGASCAR DATE 19 OCT. 1953

GEOGRAPHIC COORDINATES

TITLE

BRIDGE ON MANAMBULO RIVER. MORONDAVA ROAD.

25X1C

DATE OF PICTURE

CLASSIFICATION R

CAPTURED BY

FORM NO. 5 SEP 1948 Approved For Release 1999/09/09 : CIA-RDP78-05867A000100220038-4

CAPTION REPORT

Approved For Release 1999/09/09 : CIA-RDP78-05867A000100220038-4

CIA PHOTO ACCESSION NO.	LOT NO.
AREA	DATE
190	19 Oct. 1953
COUNTRY	PROVINCE
MADAGASCAR	
GEOGRAPHICAL COORDINATES	PLACE
13 21 S 50 00 E	VOHEMAR
TITLE	REFERENCE
	TINES GAR.
PORT AREA.	
25X1C	
DATE OF PHOTO	
CLASSIFICATION	
CAPTION	
FORM NO. SEP 1946	Approved For Release 1999/09/09 : CIA-RDP78-05867A000100220038-4

CAPTION REPORT

Approved For Release 1999/09/09 : CIA-RDP78-05867A000100220038-4

CIA PHOTO ACCESSION NO. 190 LOT NO. E-2877

AREA (AGENCY) 190 COUNTRY MADAGASCAR PROVINCE 16 OCT. 1953

GEOGRAPHIC COORDINATES 23 15 S 43 35 E PLACE TULLEAR

TITLE C FILE

RAILROAD TRACKS ON EMBANKMENT LEADING TO DEEP WATER PIER.

25X1C



DATE OF PICTURE

CLASSIFICATION R

CAPTURED BY [Signature]

Approved For Release 1999/09/09 : CIA-RDP78-05867A000100220038-4

FORM NO. 1 SEP 1944

CAPTION REPORT

Approved For Release 1999/09/09 : CIA-RDP78-05867A000100220038-4

CIA PHOTO ACQUISITION NO. 10407 LOT NO. 24

AREA SAMPLE NO. 190 COUNTRY MADAGASCAR PROVINCE TULEAR DATE 16 OCT. 1953

GEOGRAPHIC COORDINATES 23 15 S 43 38 E MAP REFERENCE C File

TITLE

DEEP WATER TIER.

25X1C

DATE OF PICTURE

CLASSIFICATION R

CAPTIONED BY

Approved For Release 1999/09/09 : CIA-RDP78-05867A000100220038-4

FORM NO. 60-53 SEP 1948

CAPTION REPORT

Approved For Release 1999/09/09 : CIA-RDP78-05867A000100220038-4

CIA PHOTO ACCESSION NO. 108952		LOT NO.	
AREA / AREA	COUNTRY	PROVINCE	DATE
190	MADAGASCAR		16 Oct 1953
GEOGRAPHIC COORDINATES		PLACE	
18 OF S 49 20 E		AMATAVE (NR)	
TITLE			
CANAL ABOUT 5 KILOMETERS NORTH OF CITY			
DATE OF PICTURE			
CLASSIFICATION			
CAPTIONED BY			
FORM NO. 80-108 SEP 1948		VERIFIED BY	
25X1C			
Approved For Release 1999/09/09 : CIA-RDP78-05867A000100220038-4			
CAPTION REPORT			

Approved For Release 1999/09/09 : CIA-RDP78-05867A000100220038-4

CIA PHOTO ACCESSION NO.	LOT NO.
AREA	DATE
COUNTRY	PLACE
GEOGRAPHIC COORDINATES	TITLE
CLASSIFICATION	CAPTIONED BY
DATE OF PICTURE	VERIFIED BY

190 MADAGASCAR

18 OF S 19 22 E C FILE

ANATAVE

PORT FACILITIES.

25X1C

R

SEP 1948

Approved For Release 1999/09/09 : CIA-RDP78-05867A000100220038-4

CAPTION REPORT

Approved For Release 1999/09/09 : CIA-RDP78-05867A000100220038-4

CIA PHOTO ACCESSION NO. 108974 LOT NO. _____ DATE 1953

AREA CAPTIONED 190 COUNTRY MADAGASCAR PROVINCE _____ PLACE MALUNGA

GEOGRAPHIC COORDINATES 15 43 S 46 19 E MAP REFERENCE C File

TITLE _____

PORT AREA IN BACKGROUND.

25X1C

DATE OF PICTURE _____

CLASSIFICATION R

CAPTIONED BY DL

VERIFIED BY _____

FORM NO. 50 SEP 1948 Approved For Release 1999/09/09 : CIA-RDP78-05867A000100220038-4

CAPTION REPORT

Approved For Release 1999/09/09 : CIA-RDP78-05867A000100220038-4

CIA PHOTO ACCESSION NO. 706955 LOT NO. DATE 16 OCT 1953

AREA TAKEN BY 190 COUNTY MADAGASCAR PROVINCE PLACE DIEGO SUAREZ

GEOGRAPHIC COORDINATES 12 15 S 49 41 E MAP REFERENCE C FILE

TITLE

25X1C

DATE OF PICTURE
CLASSIFICATION
CAPTIONED BY

VERIFIED BY
Approved For Release 1999/09/09 : CIA-RDP78-05867A000100220038-4

CAPTION REPORT

Approved For Release 1999/09/09 : CIA-RDP78-05867A000100220038-4

CIA PHOTO ACCESSION NO. [] LOT NO. [] DATE []

AREA [] COUNTRY [] PROVINCE [] PLACE []

GEOGRAPHIC COORDINATES [] MAP REFERENCE []

TITLE []

[]
[]
[]
[]

Dry dock.

25X1C

DATE OF PICTURE []

CLASSIFICATION []


CAPTIONED BY []

VERIFIED BY []

FORM NO. 60 SEP 1948 Approved For Release 1999/09/09 : CIA-RDP78-05867A000100220038-4

CAPTION REPORT


Approved For Release 1999/09/09 : CIA-RDP78-05867A000100220038-4

CIA PHOTO ACCESSION NO. 190	LOT 103	Approved For Release 1999/09/09 : CIA-RDP78-05867A000100220038-4	
AREA NAME	COUNTRY MADAGASCAR	PROVINCE	DATE OCT. 1953
GEOGRAPHIC COORDINATES 12 15 S 49 14 E	MAP REFERENCE C FILE		PLACE DIEGO SUAREZ
TITLE PORT AREA.			
25X1C			
DATE OF PICTURE			
CLASSIFICATION R			
CAPTIONED BY			

FORM NO. 60 SEP 1948 Approved For Release 1999/09/09 : CIA-RDP78-05867A000100220038-4

CAPTION REPORT

Approved For Release 1999/09/09 : CIA-RDP78-05867A000100220038-4

CIA PHOTO ACCESSION NO. 1		LOT NO.	
Approved For Release 1999/09/09 : CIA-RDP78-05867A000100220038-4			
AREA NAME NO. 1	COUNTRY	PROVINCE	PLACE
110G	FRENCH TOGO		
GEOGRAPHIC COORDINATES		MAP REFERENCE	
TITLE			
BRIDGE ON RAILROAD BETWEEN LOME AND			
ATAKPAME.			
25X1C			
DATE OF PICTURE			
CLASSIFICATION	K		
CAPTIONED BY	[Signature]		
Approved For Release 1999/09/09 : CIA-RDP78-05867A000100220038-4			
FORM NO. SEP 1944	NO. 53		
CAPTION REPORT			

Approved For Release 1999/09/09 : CIA-RDP78-05867A000100220038-4

CIA PHOTO ACCESSION NO. 1	LOT NO.
AREA NAME	DATE
110 G	21 OCT 1953
COUNTRY	PROVINCE
FRENCH Togo	
GEOGRAPHIC COORDINATES	PLACE
07 53 N 01 09 W	LONE

TITLE

WATER TOWERS AND LOCOMOTIVE REPAIR SHOP.

25X1C

DATE OF PICTURE

CLASSIFICATION R

CAPTIONED BY

Approved For Release 1999/09/09 : CIA-RDP78-05867A000100220038-4

FORM NO. 60-55
SEP 1948

CAPTION REPORT

Approved For Release 1999/09/09 : CIA-RDP78-05867A000100220038-4

CIA PHOTO ACCESSION NO. 1	LOT NO.						
AREA (AMPHOT)	110G	COUNTRY	FRENCH TOGO	PROVINCE	20 OCT. 1953	PLACE	LOME
GEOGRAPHIC COORDINATES		07 53 N 01 09 W		REFERENCE		C FILE	
TITLE							
LOCOMOTIVE REPAIR AND STORAGE AREA.							
25X1C							
DATE OF PICTURE							
CLASSIFICATION							
CAPTIONED BY							
FORM NO. 40.31							

Approved For Release 1999/09/09 : CIA-RDP78-05867A000100220038-4

CAPTION REPORT

Approved For Release 1999/09/09 : CIA-RDP78-05867A000100220038-4

CIA PHOTO ACCESSION NO. 107 107
TOP NO.

AREA: *110 G FRENCH Togo* COUNTRY: *20 Oct. 1953*

GEOGRAPHIC COORDINATES: *07 53 N 01 09 W* PLACE: *LOME*

TITLE: *C FILE*

PORT AREA.

25X1C

DATE OF PICTURE

CLASSIFICATION *R*

CAPTIONED BY *OK*

Approved For Release 1999/09/09 : CIA-RDP78-05867A000100220038-4

CAPTION REPORT

FORM NO. 503
SEP 1948

Approved For Release 1999/09/09 : CIA-RDP78-05867A000100220038-4

CIA PHOTO-ACCESSION NO. 1

LOT NO.

AREA NAME

110 G

COUNTRY

FRENCH TOGO

DATE

2074 20 OCT. 1953

GEOGRAPHIC COORDINATES

09 10 N 01 11 E

MAP REFERENCE

GSGS 2465, N.B. 31

PLACE

KRA

TITLE

ROAD BRIDGE OVER KRA RIVER.

25X1G


DATE OF PICTURE

CLASSIFICATION

R

CAPTIONED BY


of



Approved For Release 1999/09/09 : CIA-RDP78-05867A000100220038-4

CAPTION REPORT

FORM NO. 40 SEP 1948

CIA (PHOTO ACCESSION NO.)		LOT NO.		DATE	
174963					
AREA (AMOUNT OF COVERS)		PROVINCE		PLACE	
Approved For Release 1999/09/09 : CIA-RDP78-05867A000100220038-4		FRENCH CAMEROONS			
GEOGRAPHIC COORDINATES		MAP REFERENCE			
TITLE					
RAILROAD BRIDGE OVER NIPOSE RIVER.					
25X1C					
DATE OF PICTURE					
CLASSIFICATION		R			
CAPTIONED BY		W			
FORM NO. 69-11		VERIFIED BY		Approved For Release 1999/09/09 : CIA-RDP78-05867A000100220038-4	
SEP 1948		CAPTION REPORT			

Approved For Release 1999/09/09 : CIA-RDP78-05867A000100220038-4

CIA PHOTO ACCESSION NO. 1 LOT NO. DATE

AREA (LAND, SEA, AIR) COUNTRY PROVINCE PLACE

LDG FRENCH CAMEROONS

GEOGRAPHIC COORDINATES MAP REFERENCE

TITLE

FERRY ON DIBAMBA RIVER.

25X1C

DATE OF PICTURE

CLASSIFICATION R

CAPTIONED BY VERIFIED BY

Approved For Release 1999/09/09 : CIA-RDP78-05867A000100220038-4

FORM NO. 10-53 SEP 1948

CAPTION REPORT

Approved For Release 1999/09/09 : CIA-RDP78-05867A000100220038-4

CIA PHOTO ACCESSION NO. 1 LOT NO. DATE

AREA (LAT. LONG.) COUNTRY PROVINCE PLACE

LDG FRENCH CAMEROONS

GEOGRAPHIC COORDINATES MAP REFERENCE

TITLE

ROAD BRIDGE ON EASTERN ROUTE.

25X1C

DATE OF PICTURE

CLASSIFICATION R

CAPTIONED BY VERIFIED BY

Approved For Release 1999/09/09 : CIA-RDP78-05867A000100220038-4

FORM NO. 50-83 SEP 1948

CAPTION REPORT

Approved For Release 1999/09/09 : CIA-RDP78-05867A000100220038-4

CIA PHOTO ACCESSION NO. 13006 LOT NO. DATE 27 00 1953

AREA (AMS NO.) COUNTRY FRENCH CAMEROONS PROVINCE PLACE

GEOGRAPHIC COORDINATES MAP REFERENCE:

TITLE

ROAD BRIDGE OVER OFAMA RIVER, EASTERN ROUTE.

25X1C

DATE OF PICTURE

CLASSIFICATION R


CAPTIONED BY

VERIFIED BY

FORM NO. 10 SEP 1948 Approved For Release 1999/09/09 : CIA-RDP78-05867A000100220038-4

CAPTION REPORT

Approved For Release 1999/09/09 : CIA-RDP78-05867A000100220038-4

CIA PHOTO ACCESSION NO. 1	LOT NO.	DATE	85 09 1953
AREA (ASTRO.)	COUNTRY	PROVINCE	PLACE
106	FRENCH CAMEROONS		
GEOGRAPHIC COORDINATES		MAP REFERENCE	
TITLE			
RAILROAD BRIDGE.			
25X1C			
DATE OF PICTURE			
CLASSIFICATION	R		
CAPTIONED BY	[Signature]		

Approved For Release 1999/09/09 : CIA-RDP78-05867A000100220038-4

CAPTION REPORT

FORM NO. 63 SEP 1948

Approved For Release 1999/09/09 : CIA-RDP78-05867A000100220038-4

CIA PHOTO ACCESSION NO. 1 LOT NO. DATE

AREA (AERO) COUNTRY PROVINCE PLACE

106 FRENCH CAMEROONS FDEA

GEOGRAPHIC COORDINATES MAP REFERENCE


03 48 N 10 06 E C FILE

TITLE

DAM UNDER CONSTRUCTION ON SANAGA RIVER.

25X1C

DATE OF PICTURE



CLASSIFICATION

R

CAPTIONED BY

[Signature]

FORM NO. SEP 1948

Approved For Release 1999/09/09 : CIA-RDP78-05867A000100220038-4

CAPTION REPORT

Approved For Release 1999/09/09 : CIA-RDP78-05867A000100220038-4

CIA PHOTO ACCESSION NO. 1 LOT NO. DATE

AREA (AMST) COUNTRY PROVINCE PLACE

1DG FRENCH CAMEROON

GEOGRAPHIC COORDINATES MAP REFERENCE

03 48 N 10 06 E C FILE

TITLE

ROAD AND RAILROAD BRIDGE OVER SANAGA RIVER.

25X10


DATE OF PICTURE

CLASSIFICATION R

CAPTIONED BY

FORM NO. 10 SEP 1948 Approved For Release 220038-4

CAPTION REPORT


CIA PHOTO ACCESSION NO. 1 786970		LOT NO.	DATE OCT. 1953
AREA TAG 1 DG		COUNTRY FRENCH CAMEROONS	PROVINCE NS
GEOGRAPHIC COORDINATES 03 48 N 10 06 E		MAP REFERENCE C File	PLACE EDEA
TITLE ROAD AND RAILROAD BRIDGE OVER SANAGA RIVER.			
25X1C			
DATE OF PICTURE			
CLASSIFICATION R			
CAPTIONED BY OH			
FORM NO. 10 SEP 1948			

Approved For Release 1999/09/09 : CIA-RDP78-05867A000100220038-4


Approved For Release 1999/09/09 : CIA-RDP78-05867A000100220038-4

CAPTION REPORT


Approved For Release 1999/09/09 : CIA-RDP78-05867A000100220038-4

CIA PHOTO ACCESSION NO. 1 114971		LOT NO.	DATE 53 OCT. 1953
AREA (A)	COUNTRY 1 D & FRENCH CAMEROONS	PROVINCE	PLACE KEDJA
GEOGRAPHIC COORDINATES 03 45 N 10 06 E		MAP REFERENCE C FILE	
TITLE DAM UNDER CONSTRUCTION ON SANAGA RIVER.			
25X1C			
DATE OF PICTURE			
CLASSIFICATION R			
CAPTIONED BY RL	VERIFIED BY		
FORM NO. 10 SEP 1944	Approved For Release 1999/09/09 : CIA-RDP78-05867A000100220038-4		
CAPTION REPORT			

Approved For Release 1999/09/09 : CIA-RDP78-05867A000100220038-4

CIA PHOTO ACCESSION NO. 100023	LOT NO. 5	DATE 08.1953	
AREA TAG I.D.G.	COUNTRY FRENCH CAMEROONS	PROVINCE	PLACE KAKE (NR)
GEOGRAPHIC COORDINATES 04 18 N 09 32 E		MAP REFERENCE N/S	
TITLE RAILROAD BRIDGE NEAR TOWN.			
25X1C			
DATE OF PICTURE			
CLASSIFICATION R			
CAPTIONED BY <i>ML</i>	VERIFIED BY		
FORM NO. 100023	Approved For Release 1999/09/09 : CIA-RDP78-05867A000100220038-4		
SEP 1948	CAPTION REPORT		


Approved For Release 1999/09/09 : CIA-RDP78-05867A000100220038-4

CIA PHOTO ACCESSION NO. 1 715072	LOT NO. 5107	DATE 21-09-1953
AREA IDC	COUNTRY FRENCH CAMEROONS	PROVINCE
GEOGRAPHIC COORDINATES 04 02 N 09 49 E	MAP REFERENCE NIS	PLACE YAPOMA
TITLE RAILROAD BRIDGE OVER DILAMBA RIVER.		
25X1C		
DATE OF PICTURE		
CLASSIFICATION R		
CAPTIONED BY [Signature]	VERIFIED BY	


Approved For Release 1999/09/09 : CIA-RDP78-05867A000100220038-4

CAPTION REPORT

Approved For Release 1999/09/09 : CIA-RDP78-05867A000100220038-4

CIA PHOTO ACCESSION NO. 1 118972	LOT NO. 5109779	DATE 21 OCT. 1953
AREA (A) 1 D G	COUNTRY FRENCH CAMEROON'S	PROVINCE
GEOGRAPHIC COORDINATES 04 10 N 10 20 E		PLACE BASSA
TITLE - DRILLING FOR OIL.		MAP REFERENCE NIS
25X1C		
DATE OF PICTURE		
CLASSIFICATION R		
CAPTIONED BY OAL		
FORM NO. 1 SEP 1948	Approved For Release 1999/09/09 : CIA-RDP78-05867A000100220038-4	
CAPTION REPORT		

Approved For Release 1999/09/09 : CIA-RDP78-05867A000100220038-4

CIA PHOTO ACCESSION NO. 1 711025		LOT NO. 5029		DATE 21 OCT. 1953	
AREA (LAT. & LONG.)		COUNTRY FRENCH CAMEROONS	PROVINCE	PLACE DOUALA	
GEOGRAPHIC COORDINATES 04 02 N 09 40 E			MAP REFERENCE C FILE		
TITLE PARK OVERLOOKING Wouri RIVER.					
25X1C					
DATE OF PICTURE					
CLASSIFICATION R					
CAPTIONED BY DA					
FORM NO. 1048 SEP 1948			VERIFIED BY		

Approved For Release 1999/09/09 : CIA-RDP78-05867A000100220038-4

CAPTION REPORT

Approved For Release 1999/09/09 : CIA-RDP78-05867A000100220038-4

CIA IPHOTO ACCESSION NO. 1 78-026		LOT NO.	DATE 27-01-1953
ARPA TAG	COUNTRY FRENCH CAMEROONS	PROVINCE	PLACE DOUALA
GEOGRAPHIC COORDINATES 01 02 N 09 40 E		MAP REFERENCE C FILE	
TITLE PALM OIL PROCESSING PLANT.			
25X1C			
DATE OF PICTURE	[REDACTED]		
CLASSIFICATION R	[REDACTED]		
CAPTIONED BY [Signature]	VERIFIED BY		
FORM NO. 1048 Approved For Release 1999/09/09 : CIA-RDP78-05867A000100220038-4			
CAPTION REPORT			

Approved For Release 1999/09/09 : CIA-RDP78-05867A000100220038-4

CIA PHOTO ACCESSION NO. 1 **708977** LOT NO. **550107** DATE **27 OCT 1953**

AREA **LDC** COUNTRY **FRENCH CAMEROONS** PROVINCE **1** PLACE **DOUALA**

GEOGRAPHIC COORDINATES **04 02 N 09 40 E** MAP REFERENCE **C FILE**

TITLE

ROAD IN PORT AREA.

25X1C

DATE OF PICTURE

CLASSIFICATION **R**

CAPTIONED BY **AL**

VERIFIED BY

FORM NO. 5 SEP 1948 **Approved For Release 1999/09/09 : CIA-RDP78-05867A000100220038-4**

CAPTION REPORT

CIA IPHOTO ACCESSION NO. 1 LOT NO. DATE

Approved For Release 1999/09/09 : CIA-RDP78-05867A000100220038-4

AREA (A) COUNTRY PROVINCE PLACE

L D G FRENCH CAMEROONS DOUALA

GEOGRAPHIC COORDINATES MAP REFERENCE


04 02 N 09 40 E C File

TITLE

AIRPORT.

25X1C

DATE OF PICTURE



CLASSIFICATION R

CAPTIONED BY


VERIFIED BY

Approved For Release 1999/09/09 : CIA-RDP78-05867A000100220038-4

FORM NO. SEP 1948

CAPTION REPORT

Approved For Release 1999/09/09 : CIA-RDP78-05867A000100220038-4

CIA PHOTO ACCESSION NO.	LOT NO.	FILE NO.
Approved For Release 1999/09/09 : CIA-RDP78-05867A000100220038-4		
AREA NAME	COUNTRY	LOCATION
12 G	FRENCH CAMEROONS	BAFIA (NR)
GEOGRAPHIC COORDINATES		
04 37 N 11 14 E		C FILE
TITLE		
FERRY ACROSS SANAGA RIVER.		
25X1C		
DATE OF PICTURE		
CLASSIFICATION	R	
CAPTIONED BY	Approved For Release 1999/09/09 : CIA-RDP78-05867A000100220038-4	
FORM NO. 60-53 SEP 1948	CAPTION REPORT	

Approved For Release 1999/09/09 : CIA-RDP78-05867A000100220038-4

CIA PHOTO ACCESSION NO. 1 104980		LOT NO. E 2360	DATE 20 Nov. 1953
AREA (AM) 427 E	COUNTRY COLOMBIA	PROVINCE VALLE DEL CAUCA	PLACE FELIDIA
GEOGRAPHIC COORDINATES 03 27 N 76 37 W		MAP REFERENCE MS	
TITLE MOUNTAIN TOWN ON OLD MULE TRAIL BETWEEN CALI AND BUENAVENTURA.			
25X1C			
DATE OF PICTURE Feb 1946	SC [REDACTED]		
CLASSIFICATION SECRET	[REDACTED]		
CAPTIONED BY <i>[Signature]</i>	VERIFIED BY		
FORM NO. 60 SEP 1948			
Approved For Release 1999/09/09 : CIA-RDP78-05867A000100220038-4			
CAPTION REPORT			

CIA PHOTO ACCESSION NO. 1 **104981** LOT NO. **E-133** DATE **20 NOV. 1953**
Approved For Release 1999/09/09 : CIA-RDP78-05867A000100220038-4

AREA **427 E** COUNTRY **COLOMBIA** PROVINCE **VALLE DEL CAUCA** PLACE **DEPARTMENT**
GEOGRAPHIC COORDINATES MAP REFERENCE

TITLE **BUENAVENTURA HIGHWAY ON EASTERN SLOPES OF WESTERN CORDILLERA.**

25X1C

DATE OF PICTURE

RESTRICTED

CLASSIFICATION **SECURITY INFORMATION**

CAPTIONED BY **drb**

VERIFIED BY

FORM NO. 60 SEP 1948 Approved For Release 1999/09/09 : CIA-RDP78-05867A000100220038-4

CAPTION REPORT

Approved For Release 1999/09/09 : CIA-RDP78-05867A000100220038-4

CIA PHOTO ACCESSION NO. 104982 LOT NO. E-204

AREA NAME 737E COUNTRY COLOMBIA PROVINCE TOULIMA DEPARTMENT PLACE CAJAMARCA

GEOGRAPHIC COORDINATES 04 26 N 75 26 W MAP REFERENCE N15

TITLE MOUNTAIN TOWN ON LIABUE - ARMENIA HIGHWAY

25X1C

DATE OF PICTURE FEB. 1946

RESTRICTED SECURITY INFORMATION

CAPTIONED BY

VERIFIED BY

FORM NO. 80 Approved For Release 1999/09/09 : CIA-RDP78-05867A000100220038-4

CAPTION REPORT

Approved For Release 1999/09/09 : CIA-RDP78-05867A000100220038-4

CIA PHOTO ACCESSION NO. 104983 LOT NO. 5-839 DATE 20 NOV 1953

AREA (AMS NO.) 737 E COUNTRY COLOMBIA PROVINCE TOLIMA DEPARTMENT PLACE IBAGUE

GEOGRAPHIC COORDINATES 04 25 N 75 16 W MAP REFERENCE c file

TITLE FREIGHT DEPOT

25X1C

DATE OF PICTURE FEB. 1946


RESTRICTED


CLASSIFICATION SECURITY INFORMATION

CAPTIONED BY SPC VERIFIED BY

FORM NO. 1 Approved For Release 1999/09/09 : CIA-RDP78-05867A000100220038-4

SEP 1948 CAPTION REPORT

CIA PHOTO ACCESSION NO. 1 102904		LOT NO.	DATE 21 Nov 1963
Approved For Release 1999/09/09 : CIA-RDP78-05867A000100220038-4			
AREA (AMS NO.) 637 E	COUNTRY COLOMBIA	PROVINCE SANTANDE DEPARTMENT	PLACE RIO CHICAMOCHA
GEOGRAPHIC COORDINATES 06 46 N 73 12 W		MAP REFERENCE N15	
TITLE BUCARAMANGA - SAN GIL HIGHWAY.			
25X1C			
DATE OF PICTURE			
CLASSIFICATION RESTRICTED SECURITY INFORMATION			
CAPTIONED BY Approved For Release 1999/09/09		VERIFIED BY CIA-RDP78-05867A000100220038-4	
FORM NO. 60-53 SEP 1948		CAPTION REPORT	

CIA PHOTO ACCESSION NO. 1 104983		LOT NO. 2-1807	DATE 1999/09/09	APPROVED FOR RELEASE 1999/09/09 : CIA-RDP78-05867A000100220038-4
AREA (AMS NO.) 617 E	COUNTRY COLOMBIA	PROVINCE NORTE DE SANTANDER	PLACE DEPARTMENT	
GEOGRAPHIC COORDINATES		MAP REFERENCE		
TITLE VALLEY TERMINAL OF GAMARRA - OCANA AERIAL RAILWAY.				
25X1C				
DATE OF PICTURE				
CLASSIFICATION <input checked="" type="checkbox"/> RESTRICTED SECURITY INFORMATION				
CAPTIONED BY Approved For Release 1999/09/09		VERIFIED BY CIA-RDP78-05867A000100220038-4		
FORM NO. 60-53 SEP 1948		CAPTION REPORT		

Approved For Release 1999/09/09 : CIA-RDP78-05867A000100220038-4

CIA PHOTO NUMBER 104986 DATE 27 1953

AREA LAWS NO. E-2368 COUNTRY COLOMBIA PROVINCE CUNDINAMARCA PLACE DEPARTMENT

GEOGRAPHIC COORDINATES MAP REFERENCE

TITLE ASPHALT-PAVED HIGHWAY BETWEEN BOGOTA AND PUERTO SALGAR

25X1C

DATE OF PICTURE [REDACTED]

CLASSIFICATION RESTRICTED SECURITY INFORMATION

CAPTION Approved For Release 1999/09/09 : CIA-RDP78-05867A000100220038-4

Approved For Release 1999/09/09 : CIA-RDP78-05867A000100220038-4

CIA PHOTO NO. 104987 DATE 20 APR 1946

AREA (AMS NO.) 437E COUNTRY COLOMBIA PROVINCE CUNDINAMARCA PLACE BOGOTA

GEOGRAPHIC COORDINATES 04 34N 74 05W MAP REFERENCE c file DEPARTMENT

TITLE LAYING ASPHALT ON TECHO AIRPORT RUNWAY.

25X1C

DATE OF PICTURE APR. 1946

CLASSIFICATION RESTRICTED SECURITY INFORMATION

CAPTIONER Approved For Release 1999/09/09 : CIA-RDP78-05867A000100220038-4

CAPTION REPORT

Approved For Release 1999/09/09 : CIA-RDP78-05867A000100220038-4

CIA PHOTO NO.	104988	AREA TAMS NO.	437 E	COUNTRY	COLOMBIA	PROVINCE	CUNDINAMARCA	PLACE	SALTO DE TEQUENDAMA	DATE	1953
GEOGRAPHIC COORDINATES		04 34N 74 18W		WAF REFERENCE		NIS		DEPARTMENT			
TITLE POWER LINES FROM HYDROELECTRIC STATION. [AT TEQUENDAMA FALLS.]											
DATE OF PICTURE FEB. 1946											
CLASSIFICATION SECURITY INFORMATION											
CAPTION Approved For Release 1999/09/09 : CIA-RDP78-05867A000100220038-4											
FORM NO. 60-53 SEP 1948											
CPTION REPORT											

C/

Approved For Release 1999/09/09 : CIA-RDP78-05867A000100220038-4

CIA PHOTO ACCESSION NO. 104989		DATE 14 OCT 1953	
AREA NAME NO. 437 E		COUNTRY COLOMBIA	PROVINCE CUNDINAMARCA
GEOGRAPHIC COORDINATES 04 25 N 73 57 W		PLACE CAQUEZA	
TITLE MOUNTAIN TOWN IN HEART OF CORDILLERA ORIENTE. ROAD FROM BOGOTO TO VILLAVICENCIO.		MAP REFERENCE c see	
DATE OF PICTURE		25X1C	
CLASSIFICATION RESTRICTED		SECURITY INFORMATION	
CAPTIONED BY Yolk		VERIFIED BY	
FORM NO. 60-53		Approved For Release 1999/09/09 : CIA-RDP78-05867A000100220038-4	
CAPTION REPORT			

Approved For Release 1999/09/09 : CIA-RDP78-05867A000100220038-4

CIA PHOTO ACCESSION NO. 104990 DATE Nov. 1953

AREA (AMS NO.) 237 E COUNTRY COLOMBIA PROVINCE BOYACA DEPARTMENT PLACE PAIPA (NR)

GEOGRAPHIC COORDINATES 05 47 N 73 07 W NIS

TITLE MIXING OF NATURAL ASPHALT WITH 50 PER CENT TROCA REFINERY ASPHALT FOR USE ON SIMON BOLIVAR NATIONAL HIGHWAY.

25X1C

DATE OF PICTURE APR. 1946

CLASSIFICATION RESTRICTED SECURITY INFORMATION

VERIFIED BY

Approved For Release 1999/09/09 : CIA-RDP78-05867A000100220038-4

CAPTION REPORT

Approved For Release 1999/09/09 : CIA-RDP78-05867A000100220038-4

CIA PHOTO NO. 104992	DATE 23/09/53	APPROVED FOR RELEASE 1999/09/09 : CIA-RDP78-05867A000100220038-4	
AREA (AMS NO.) 7E	COUNTRY COLOMBIA	PROVINCE	PLACE
GEOGRAPHIC COORDINATES		MAP REFERENCE	
TITLE ROAD BETWEEN ARMENIA AND IBAGUE IN CENTRAL CORDILLERA WHERE NO RAILROAD EXISTS.			
25X1C			
DATE OF PICTURE FEB. 1946	[REDACTED]		
CLASSIFICATION RESTRICTED SECURITY INFORMATION			
CAPTION Approved For Release 1999/09/09 : CIA-RDP78-05867A000100220038-4		VERIFIED BY	
FORM NO. 60-53 SEP 1948			
CAPTION REPORT			

Approved For Release 1999/09/09 : CIA-RDP78-05867A000100220038-4

CIA PHOTO ACCESSION NO. 104953
LAT. NO. E-2368
LONG. NO. 78 10N 095E

AREA (AWS NO.) 7E COUNTRY COLOMBIA PROVINCE PLACE

GEOGRAPHIC COORDINATES MAP REFERENCE

TITLE MAINTENANCE OF TELEGRAPH LINES

BY EASTERN CORDILLERA FARMER.

25X1C

DATE OF PICTURE FEB 1946

CLASSIFICATION RESTRICTED SECURITY INFORMATION

CAPTIONED BY Approved For Release 1999/09/09 : CIA-RDP78-05867A000100220038-4

VERIFIED BY

FORM NO. 60-53 SEP 1948 CAPTION REPORT

CIA PHOTO ACCESSION NO.:		LOT NO.	DATE
Approved For Release 1999/09/09 : CIA-RDP78-05867A000100229038-4			
AREA NAME NO.:	COUNTRY	PROVINCE	CITY
3137M	HUNGARY	FEJER	INDIA
GEOGRAPHIC COORDINATES		MAP REFERENCE	
47 12N 18 10E		(- FILE	
TITLE			
CONTROL-ROOM OF "NOVEMBER SEVENTH" POWER PLANT.			
DATE OF PICTURE		SOURCE OF PICTURE	
—		HUNGARY, No. 2, Sept Oct. 1952. [Bottom]	
CLASSIFICATION			
R			
CAPTIONED BY		VERIFIED BY	
Approved For Release 1999/09/09 : CIA-RDP78-05867A000100220038-4		[Signature]	
FORM NO. 60-53 SEP 1948			
CAPTION REPORT			

CIA (PHOTO ACCESSION NO.)		LOT NO.	
104995		5	
Approved For Release 1999/09/09 : CIA-RDP78-05867A000100220038-4			
AMKA (AKA)	COUNTRY	PROVINCE	PL. NO.
3237M	HUNGARY	PEST	Nov. 1953
GEOGRAPHIC COORDINATES		MAP REFERENCE	PLACE
47 02N 19 46E		NIS	NAGYKOROS
TITLE SCHWINDT CANNERY SORTING ROOM.			
DATE OF PICTURE		SOURCE OF PICTURE	
		HUNGARY, No. 2, Sept Oct. 1952.	
CLASSIFICATION			
[Middle]			
CAPTIONED BY			
R DK			
FORM NO. 80 SEP 1948		VERIFIED BY	
Approved For Release 1999/09/09 : CIA-RDP78-05867A000100220038-4			
CAPTION REPORT			

CIA (PHOTO ACCESSION NO.)		LOT NO.	DATE
104936			17 Nov 1953
Approved For Release 1999/09/09 : CIA-RDP78-05867A000100220038-4			
AREA NAME NO.	COUNTRY	POST OFFICE	CITY
3237M	HUNGARY	PEST	BUDAPEST
GEOGRAPHIC COORDINATES		MAP REFERENCE	
47 30N 19 05 E		C. FILE	
TITLE			
LANG MACHINE FACTORY. DRILLER MACHINE			
IN MACHINE SHOP.			
DATE OF PICTURE		SOURCE OF PICTURE	
		HUNGARY, No. 2, Sept Oct. 1952.	
CLASSIFICATION			
R			
CAPTIONED BY		VERIFIED BY	
Approved For Release 1999/09/09 : CIA-RDP78-05867A000100220038-4		mg	
FORM NO. 60-53 SEP 1948		CAPTION REPORT	

CIA PHOTO ACCESSION NO.		LOT NO.	DATE
Approved For Release 1999/09/09 : CIA-RDP78-05867A000100220038-4			
AREA NAME NO. 1	COUNTRY	CITY	ALIAS
3237 M	HUNGARY	PEST	BUDAPEST
GEOGRAPHIC COORDINATES		MAP REFERENCE	
47 30N 19 05E		C-File	
TITLE			
LARG MACHINE FACTORY. LATHING OF A			
TURBINE IN MACHINE SHOP.			
DATE OF PICTURE		SOURCE OF PICTURE	
—		HUNGARY No. 2, SEPT OCT. 1952.	
[Bottom]			
CLASSIFICATION			
R			
CAPTIONED BY		VERIFIED BY	
Approved For Release 1999/09/09 : CIA-RDP78-05867A000100220038-4		[Signature]	
FORM NO. SEP 1946 80-53		CAPTION REPORT	

CIA (PHOTO ACCESSION NO.)		LOT NO.	DATE
102998			3 4 1953
Approved For Release 1999/09/09 : CIA-RDP78-05867A000100220038-4			
ANAL. CASE NO.	COUNTRY	PROJECT	CLASS
3237 M	HUNGARY	PEST	BUDA PEST
GEOGRAPHIC COORDINATES		MAP REFERENCE	
47 30N 19 05 E		C-FILE	
TITLE			
LANG MACHINE FACTORY. ASSEMBLY ROOM.			
DATE OF PICTURE		SOURCE OF PICTURE	
		HUNGARY, No. 2, SEPT OCT. 1952	
CLASSIFICATION			
R			
CAPTIONED BY		VERIFIED BY	
DK		gms	
Approved For Release 1999/09/09 : CIA-RDP78-05867A000100220038-4			
FORM NO. 60-53 SEP 1948		CAPTION REPORT	

CIA (PHOTO ACCESSION NO.)		LOT NO.	DATE
Approved For Release 1999/09/09 : CIA-RDP78-05867A000100220038-4			
AREA (AMS NO.)	COUNTRY	PROVINCE	CITY
3237M	HUNGARY	PEST	BUDAPEST
GEOGRAPHIC COORDINATES		MAP REFERENCE	
47 30 N 19 05 E		C-FILE	
TITLE			
LANG MACHINE FACTORY. MACHINE SHOP.			
LATHE MADE IN MOSCOW "KRASNYY" PROLETARY			
TOOL MACHINE FACTORY.			
TOOL			
DATE OF PICTURE		SOURCE OF PICTURE	
—		HUNGARY, No. 2, SEP OCT 1952.	
CLASSIFICATION			
R			
CAPTIONED BY		VERIFIED BY	
Approved For Release 1999/09/09 : CIA-RDP78-05867A000100220038-4			
FORM NO. 60-53 SEP 1948		CAPTION REPORT	

CIA PHOTO ACCESSION NO. 105700		LOT NO. FT 154	DATE
AREA 4137M COUNTRY HUNGARY		PROVINCE VESZPREM CITY VESZPREM	FILE NO. Approved For Release 1999/09/09 : CIA-RDP78-05867A000400220038-4
GEOGRAPHIC COORDINATES		MAP REFERENCE	
47 05N 17 54 E		N 15	
TITLE			
MATHEMATICAL LECTURE ROOM OF UNIVERSITY OF CHEMICAL ENGINEERING			
DATE OF PICTURE		SOURCE OF PICTURE	
		HUNGARY, No. 2, SEPT OCT 1952	
[Bottom]			
CLASSIFICATION			
R			
CAPTIONED BY		VERIFIED BY	
DK		nlb	
FORM 100 SEP 52		Approved For Release 1999/09/09 : CIA-RDP78-05867A000100220038-4 CAPTION REPORT	

CI FILE NO. TO ACCESSION NO. 10508		LOT NO. 2-154		DATE 17 Nov. 1952	
Approved For Release 1999/09/09 : CIA-RDP78-05867A000100220038-4					
AREA NAME NO. 4137 M	COUNTRY HUNGARY	PROVINCE VESZPREM	PLACE VESZPREM.		
GEOGRAPHIC COORDINATES 47 05N 17 54 E			MAP REFERENCE N15		
TITLE LABORATORY OF UNIVERSITY OF CHEMICAL ENGINEERING.					
DATE OF PICTURE		SOURCE OF PICTURE HUNGARY, No. 2, Sept Oct 1952. [LEFT SIDE]			
CLASSIFICATION R					
CAPTIONED BY			VERIFIED BY		
Approved For Release 1999/09/09 : CIA-RDP78-05867A000100220038-4					
FORM NO. 60-53 SEP 1948					
CAPTION REPORT					

Approved For Release 1999/09/09 : CIA-RDP78-05867A000100220038-4

CIA PHOTO ACCESSION NO. LOT NO.

AREA NAME NO. 1 COUNTRY PROVINCE PLANT

3237M HUNGARY PEST SEPEL

GEOGRAPHIC COORDINATES MAP REFERENCE

47 25N 19 05 E C-FILE

TITLE SEPEL AUTOMOBILE FACTORY. TRUCKS.

DATE OF PICTURE SOURCE OF PICTURE

HUNGARY, No. 2, SEPT OCT. 1952

CLASSIFICATION R [CENTER LEFT]

CAPTIONED BY VERIFIED BY

Approved For Release 1999/09/09 : CIA-RDP78-05867A000100220038-4

FORM NO. 10-53 SEP 1948

CAPTION REPORT

Approved For Release 1999/09/09 : CIA-RDP78-05867A000100220038-4

CIA PHOTO ACCESSION NO. 105003		LOT NO.		DATE	
3237 M		HUNGARY		PEST	
GEOGRAPHIC COORDINATES		47 27N 19 08 E		MAP REFERENCE	
TITLE		"VOROS CSILLAG" FACTORY. DUMPERS.			
DATE OF PICTURE		SOURCE OF PICTURE			
		HUNGARY, No. 2, SEPT Oct. 1952.			
CLASSIFICATION		[Lower Left]			
CAPTIONED BY		VERIFIED BY			
FORM NO. 60-53		Approved For Release 1999/09/09 : CIA-RDP78-05867A000100220038-4			
SEP 1948		CAPTION REPORT			

Approved For Release 1999/09/09 : CIA-RDP78-05867A000100220038-4

CIA PHOTO ACCESSION NO. LOT NO. DATE

ANPA (TAMS) NO. 1337M COUNTRY HUNGARY PROVINCE BORSOD-ABAUJ-ZEMLEN PLACE DIOSGYOR

GEOGRAPHIC COORDINATES 48 06 N 20 41 E MAP REFERENCE C-FILE

TITLE HALL OF SECONDARY SCHOOLS


DATE OF PICTURE SOURCE OF PICTURE HUNGARY, No. 2, Sept Oct. 1952. [TOP]

CLASSIFICATION R CAPTIONED BY

FORM NO. 100-33 SEP 1946 40-33 VERIFIED BY

Approved For Release 1999/09/09 : CIA-RDP78-05867A000100220038-4

CAPTION REPORT

CIA PHOTO ACCESSION NO. 1 105005		LOT NO.	DATE
Approved For Release 1999/09/09 : CIA-RDP78-05867A000100220038-4			
AREA 11228M	COUNTRY SPAIN	PROVINCE LA CORUNA	PLACE EL FERROL
GEOGRAPHIC COORDINATES 43° 29' N 8° 14' W		MAP REFERENCE NIS	
TITLE EMPRESA NACIONAL			
NAVAL SHIPYARDS. GENERAL FRANCO AND PARTY.			
25X1C			
DATE OF PICTURE	SOURCE OF PICTURE		
			
CLASSIFICATION R			
CAPTIONED BY mab		VERIFIED BY	
FORM NO. 105 Approved For Release 1999/09/09 : CIA-RDP78-05867A000100220038-4 SEP 1948			
CAPTION REPORT			

CIA (PHOTO SECTION) NO. 1
105006

LOT NO.

DATE

Approved For Release 1999/09/09 : CIA-RDP78-05867A000100220038-4

AREA (LAT. NO.)

COUNTRY

PROVINCE

PLACE

11228M

SPAIN

A CORUNA

EL FERROL

GEOGRAPHIC COORDINATES

MAP REFERENCE

43° 29' N 8° 14' W

NIS

TITLE

EMPRESA NACIONAL.

NAVAL

SHIPYARDS. GENERAL FRANCO AND PARTY.

25X1C

DATE OF PICTURE

SOURCE

CLASSIFICATION

R

CAPTIONED BY


mrb

VERIFIED BY


Approved For Release 1999/09/09 : CIA-RDP78-05867A000100220038-4



FORM NO. 1053
SEP 1948

CAPTION REPORT

CIA PHOTO ACCESSION NO. 1 105007		LOT NO.	DATE
Approved For Release 1999/09/09 : CIA-RDP78-05867A000100220038-4			
AREA (MAP SHEET) 11228 M	COUNTRY SPAIN	PROVINCE LA CORUNA	PLACE EL FERROL
GEOGRAPHIC COORDINATES 43° 29' N 8° 14' W		MAP REFERENCE NIS	
TITLE			
REVIEW OF CADETS AT NAVAL COLLEGE.			
25X1C			
DATE OF PICTURE	SOURCE OF PHOTO		
			
CLASSIFICATION R			
CAPTIONED BY MWP		VERIFIED BY	
Approved For Release 1999/09/09 : CIA-RDP78-05867A000100220038-4			
FORM NO. 101 SEP 1949 CAPTION REPORT			

Approved For Release 1999/09/09 : CIA-RDP78-05867A000100220038-4

CIA PHOTO ACCESSION NO. 105008		LOT NO.	DATE
AREA (LAT. CO.)	COUNTRY	PROVINCE	PLACE
133228M	SPAIN	MADRID	MADRID
GEOGRAPHIC COORDINATES		MAP REFERENCE	
40° 24' N 3° 42' W		c file	
TITLE FABRICA GAL. SOAP FACTORY.			
25X1C			
DATE OF PICTURE	SOURCE OF PICTURE		
			
CLASSIFICATION R			
CAPTIONED BY		VERIFIED BY	
MAR			
Approved For Release 1999/09/09 : CIA-RDP78-05867A000100220038-4			
FORM NO. 60-53 SEP 1948			
CAPTION REPORT			

CIA PHOTO ACCESSION NO. 105009		LCT NO.		DATE	
Approved For Release 1999/09/09 : CIA-RDP78-05867A000100220038-4					
AREA (AMS NO.) 133228M	COUNTRY SPAIN	PROVINCE MADRID	PLACE MADRID		
GEOGRAPHIC COORDINATES 40° 24' N 3° 42' W			MAP REFERENCE C file		
TITLE FABRICA GAL. PACKAGING DEPARTMENT.					
25X1C					
DATE OF PICTURE		SOURCE OF 			
CLASSIFICATION R					
CAPTIONED BY 			VERIFIED BY		
Approved For Release 1999/09/09 : CIA-RDP78-05867A000100220038-4					
FORM NO. 10-53 SEP 1948					
CAPTION REPORT					

CIA PHOTO ACCESSION NO. 1 105010		LOT NO.	DATE
Approved For Release 1999/09/09 : CIA-RDP78-05867A000100220038-4			
AREA (AMS NO.) 133228M	COUNTRY SPAIN	PROVINCE MADRID	PLACE MADRID
GEOGRAPHIC COORDINATES 40° 24' N 3° 42' W		MAP REFERENCE @ file	
TITLE FABRICA GAL. BOXING SOAP.			
DATE OF PICTURE		SOURCE OF PICTURE	
		[REDACTED]	
CLASSIFICATION R			
CAPTIONED BY MA [signature]		VERIFIED BY	
Approved For Release 1999/09/09 : CIA-RDP78-05867A000100220038-4			
FORM NO. 100-53 SEP 1948			
CAPTION REPORT			

IR

25X1C

Approved For Release 1999/09/09 : CIA-RDP78-05867A000100220038-4

CIA (PHOTO ACCESSION NO.) 105012		LOT NO.	DATE
Approved For Release 1999/09/09 : CIA-RDP78-05867A000100220038-4			
AREA (AMS NO.) 133228 M	COUNTRY SPAIN	PROVINCE MADRID	PLACE MADRID
GEOGRAPHIC COORDINATES 40°24' N 3°42' W		MAP REFERENCE C file	
TITLE [ENR] EMPRESA NACIONAL DE RODAMIENTOS. BALL BEARING PLANT. [IR]			
25X1C			
DATE OF PICTURE	SOURCE OF P [REDACTED]		
CLASSIFICATION R			
CAPTIONED BY MKB		VERIFIED BY	
Approved For Release 1999/09/09 : CIA-RDP78-05867A000100220038-4			
FORM NO. 1 SEP 1948 80-53 CAPTION REPORT			

Approved For Release 1999/09/09 : CIA-RDP78-05867A000100220038-4

CIA (PHOTO ACCESSION NO.)	LOT NO.	DATE
133228M	SPAIN	MADRID
AREA (AMS NO.)	COUNTRY	PROVINCE
133228M	SPAIN	MADRID
GEOGRAPHIC COORDINATES	MAP REFERENCE	
40°24'N 3°42'W	file	
TITLE		
MARCONI FACTORY, VILLAVERDE		
PRODUCES ELECTRONIC INSTRUMENTS, RADIO TRANS- MITTERS, AND AIRCRAFT EQUIPMENT, ETC.		
IR		
25X1C		
DATE OF PICTURE	SOURCE OF PICTURE	
	[REDACTED]	
CLASSIFICATION		
R		
CAPTIONED BY	VERIFIED BY	
JMB		
Approved For Release 1999/09/09 : CIA-RDP78-05867A000100220038-4		
FORM NO. 60-53 SEP 1948	CAPTION REPORT	

Approved For Release 1999/09/09 : CIA-RDP78-05867A000100220038-4

CIA PHOTO ACCESSION NO. 1 105015	LOT NO. 5	DATE	
AREA (AMS NO. 1) 133228M	COUNTRY SPAIN	PROVINCE MADRID	PLACE MADRID
GEOGRAPHIC COORDINATES 40°24' N 3°42' W		MAP REFERENCE o file	
TITLE MARCONI PLANT FACTORY.			
DATE OF PICTURE		SOURCE OF PICTURE	
CLASSIFICATION			
CAPTIONED BY		VERIFIED BY	
Approved For Release 1999/09/09 : CIA-RDP78-05867A000100220038-4			
FORM NO. 60-53 SEP 1948			
CAPTION REPORT			

CIA (PHOTO ACCESSION NO.) 105016		LOT NO.	DATE
Approved For Release 1999/09/09 : CIA-RDP78-05867A000100220038-4			
AREA (AMS NO.) 55228M	COUNTRY SPAIN	PROVINCE BARCELONA	CITY BARCELONA
GEOGRAPHIC COORDINATES 41° 30' N 2° 10' E		MAP REFERENCE C file	
TITLE EMPRESA NACIONAL DE AUTOCAMIONES SA AUTOMOBILE FACTORY.			
25X1C			
DATE OF PICTURE	SOURCE OF PICTURE		
CLASSIFICATION R			
CAPTIONED BY [Signature]		VERIFIED BY	
Approved For Release 1999/09/09 : CIA-RDP78-05867A000100220038-4			
FORM NO. 60-53 SEP 1948		CAPTION REPORT	

CIA I PHOTO ACCESSION NO. 1		LOT NO.	DATE
Approved For Release 1999/09/09 : CIA-RDP78-05867A000100220038-4		543	25 August 53
AREA (AMS NO. 1)	COUNTRY	PROVINCE	MAP REFERENCE
55228 M	Spain	BARCELONA	BARCELONA
GEOGRAPHIC COORDINATES		MAP REFERENCE	
41° 30' N 2° 10' E		NIS	
EMPRESA NACIONAL DE AUTOCAMIONES SA			
PEGASO PLANT UNDER CONSTRUCTION.			
25X1C			
DATE OF PICTURE	SOURCE		
	[REDACTED]		
CLASSIFICATION R			
CAPTIONED BY		VERIFIED BY	
Approved For Release 1999/09/09 : CIA-RDP78-05867A000100220038-4			
FORM NO. 60-53		CAPTION REPORT	
SEP 1948			

Approved For Release 1999/09/09 : CIA-RDP78-05867A000100220038-4

CIA PHOTO ACCESSION NO. 1 LOT NO. DATE

AREA (AMS NO.) 3622PM COUNTRY SPAIN PROVINCE VALENCIA FLORIDA VALENCIA

GEOGRAPHIC COORDINATES 39° 30' N 00 20' W MAP REFERENCE file MANUFACTURER

TITLE CONSTRUCCIONES DEVIS S.A. RAILWAY SHOPS

OF STEAM AND ELECTRIC RAILWAY CARS AND LOCOMOTIVES. SHOPS.

[IR locate]

25X1C

DATE OF PICTURE SOURCE OF

CLASSIFICATION R

CAPTIONED BY VERIFIED BY

Approved For Release 1999/09/09 : CIA-RDP78-05867A000100220038-4

FORM NO. 60-53 SEP 1948

CAPTION REPORT


Approved For Release 1999/09/09 : CIA-RDP78-05867A000100220038-4

CIA PHOTO ACCESSION NO. 1	LOT NO.	DATE
36228 M	SPAIN	VALENCIA
AREA (AMS NO. 1)	COUNTRY	PROVINCE
36228 M	SPAIN	VALENCIA
GEOGRAPHIC COORDINATES	MAP REFERENCE	PLACE
39° 30' N 00° 20' W	C file	VALENCIA
TITLE		
SHIPYARDS.		
25X1C		
DATE OF PICTURE	SOURCE	
CLASSIFICATION R		
CAPTIONED BY		VERIFIED BY
Approved For Release 1999/09/09 : CIA-RDP78-05867A000100220038-4		
FORM NO. 60-53 SEP 1948		
CAPTION REPORT		

CIA (PHOTO ACCESSION NO.)		LOT NO.		DATE	
10002		54B		10/09/54	
Approved For Release 1999/09/09 : CIA-RDP78-05867A000100220038-4					
AREA (AMS NO.)	COUNTRY	PROVINCE	PLACE		
55228 M	SPAIN	BARCELONA	RODA		
GEOGRAPHIC COORDINATES		MAP REFERENCE			
41° 58' N 2° 18' E		NIS			
TITLE					
LA BLACA					
A SPINNING MILL					
25X1C					
DATE OF PICTURE		SOURCE OF PICTURE			
		[REDACTED]			
CLASSIFICATION					
R					
CAPTIONED BY			VERIFIED BY		
[REDACTED]			[REDACTED]		
Approved For Release 1999/09/09 : CIA-RDP78-05867A000100220038-4					
FORM NO. 40-53 SEP 1948					
CAPTION REPORT					

145028

Approved For Release 1999/09/09 : CIA-RDP78-05867A000100220038-4


CIA PHOTO ACCESSION NO. 1		LOT NO.		DATE	
93228M		SPAIN		SEGOVIA	
GEOGRAPHIC COORDINATES		MAP REFERENCE		SAN RAFAEL	
40° 43' N 4° 12' W		NILS			
TITLE					
GIRLS' SCHOOL					
25X1C					
DATE OF PICTURE		SOURCE OF PICTURE			
					
CLASSIFICATION					
R					
CAPTIONED BY			VERIFIED BY		
M. B.					
Approved For Release 1999/09/09 : CIA-RDP78-05867A000100220038-4					
FORM NO. 60-53 SEP 1948					
CAPTION REPORT					

CIA (PHOTO ACCESSION NO.)		LOT NO.		DATE
Approved For Release 1999/09/09 : CIA-RDP78-05867A000100220038-4 705028				
AREA (AMS NO.)	COUNTRY	PROVINCE	PLACE	
71228M	SPAIN	ZAMORA	Rico Bayo	
GEOGRAPHIC COORDINATES			MAP REFERENCE	
41° 27' N 6° 00' W			© file	
TITLE				
POWER				
HYDROELECTRIC A SUB-STATION.				
Isola - 41° 29' N 6° 03' W				
DATE OF PICTURE		SOURCE OF PICTURE		
		[REDACTED]		
CLASSIFICATION				
R				
CAPTIONED BY		VERIFIED BY		
[Signature]				
Approved For Release 1999/09/09 : CIA-RDP78-05867A000100220038-4				
FORM NO. 80-53 SEP 1948		CAPTION REPORT		


Approved For Release 1999/09/09 : CIA-RDP78-05867A000100220038-4

CIA PHOTO ACCESSION NO. 1		LOT NO.	DATE
21228M		SPAIN	PONTEVEDRA YIGO
GEOGRAPHIC COORDINATES		MAP REFERENCE	
42°12'N 8°43'W		@ file	
TITLE			
FISHING BOATS IN HARBOR			
25X1C			
DATE OF PICTURE	SOURCE OF PI		
	[REDACTED]		
CLASSIFICATION R			
CAPTIONED BY		VERIFIED BY	
[Signature]		[Signature]	
Approved For Release 1999/09/09 : CIA-RDP78-05867A000100220038-4			
FORM NO. 60-53 SEP 1948		CAPTION REPORT	

CIA (PHOTO ACCESSION NO.)		LOT NO.		DATE	
Approved For Release 1999/09/09 : CIA-RDP78-05867A000100220038-4		567		20038-4	
AREA (AMS NO.)	COUNTRY	PROVINCE	PLACE		
228 M	SPAIN				
GEOGRAPHIC COORDINATES			MAP REFERENCE		
TITLE					
TRAINING AIRCRAFT, BUILT BY EMPRESA NACIONAL SA.					
25X1C					
DATE OF PICTURE		SOURCE OF PICTURE			
		[REDACTED]			
CLASSIFICATION					
CAPTIONED BY			VERIFIED BY		
Approved For Release 1999/09/09 : CIA-RDP78-05867A000100220038-4					
FORM NO. 80-53 SEP 1948		CAPTION REPORT			

CIA PHOTO ACCESSION NO. 1 AP5026		LOT NO.	DATE
APPROVED For Release 1999/09/09 : CIA-RDP78-05867A000100220038-4			25 JUN 53
AREA NAME NO. 1 228M	COUNTRY SPAIN	PROVINCE	PLACE
GEOGRAPHIC COORDINATES		MAP REFERENCE	
TITLE THE ALCOYAN, AIRCRAFT BUILT BY EMPRESA NACIONAL S.A.			
25X1C			
DATE OF PICTURE	SOURCE OF P		
			
CLASSIFICATION R			
CAPTIONED BY		VERIFIED BY	
APPROVED For Release 1999/09/09 : CIA-RDP78-05867A000100220038-4			
FORM NO. 60-53 SEP 1946		CAPTION REPORT	

Approved For Release 1999/09/09 : CIA-RDP78-05867A000100220038-4

CIA (PHOTO ACCESSION NO.)	LOT NO.	DATE	
105027			
AREA (AMS NO.)	COUNTRY	PROVINCE	PLACE
228M	SPAIN		
GEOGRAPHIC COORDINATES		MAP REFERENCE	
TITLE			
"PEGASO" ENGINE, PRODUCED BY ENASA.			
Embasa (attribution) de Intercambios SA			
25X1C			
DATE OF PICTURE	SOURCE OF		
			
CLASSIFICATION			
R			
CAPTIONED BY		VERIFIED BY	
mab			
Approved For Release 1999/09/09 : CIA-RDP78-05867A000100220038-4			
FORM NO. 60-53 SEP 1948			
CAPTION REPORT			

Approved For Release 1999/09/09 : CIA-RDP78-050

38 N FRANCE -2358

ALSTOM


Approved For Release 1999/09/09 : CIA-RDP78-050

12 Nov. 1953
ERRITORE-DE-DELEFORT
PLACE
e-fic

MOTOR FOR ELECTRICAL S&E
FOR CHIMBOTE STEEL PLANT AT SANTA VALLEY
PERU.
12 IN. MILL UNDER ROTARY 500 HP

DATE OF PICTURE
MAY 1953

25X1C



CLASSIFICATION
RESTRICTED
SECURITY INFORMATION

NO. 1948 80-33

YAB

VERIFIED BY

Approved For Release 1999/09/09 : CIA-RDP78-05867A000100220038-4

CIA PHOTO ACCESSION NO.
105028
122M

X6

Approved For Release 1999/09/09 : CIA-RDP78-05867A000100220038-4

Approved For Release 1999/09/09 : CIA-RDP78-05867A000100220038-4


CIA (PHOTO ACCESSION NO.)		LOT-NO.	DATE
Approved For Release 1999/09/09 : CIA-RDP78-05867A000100220038-4		2435A	23 NOV-1953
AREA (AMS NO.)	COUNTRY	PRODUCT	REFERENCE
586	FRENCH WEST AFRICA	FRENCH SWAN	LIBERTY
GEOGRAPHIC COORDINATES		REFERENCE	
16 46 N 03 10 W		FILE	
TITLE			
VILLAGE WELL OUTSIDE WALLED MARKET			
25X1C			
DATE OF PICTURE	[REDACTED]		
1953			
CLASSIFICATION	R		
CAPTIONED BY	VERIFIED BY		
[Signature]			
Approved For Release 1999/09/09 : CIA-RDP78-05867A000100220038-4			
FORM NO. 60-53 SEP 1948	CAPTION REPORT		

105033

Approved For Release 1999/09/09 : CIA-RDP78-05867A000100220038-4

CIA (PHOTO) ACCESSION NO.	LOT NO.	DATE
AREA (ANSI NO.)	COUNTRY	PROVINCE
58 @ FRENCH (WEST AFRICA) FRENCH GUIANAY LIMBURTU		
GEOGRAPHIC COORDINATES	MAP REFERENCE	
16 46 N 03 08 W	C. 110	
TITLE		
MEN REPAIRING MUD-BRICK HOUSE		
25X1C		
DATE OF PICTURE	[REDACTED]	
1953		
CLASSIFICATION	R	
CAPTIONED BY	VERIFIED BY	
[Signature]		
FORM NO. 1 SEP 1952		
Approved For Release 1999/09/09 : CIA-RDP78-05867A000100220038-4		

CIA PHOTO ACCESSION NO. 1	LOT NO.	DATE
105034	F-2438A	23 Nov 1953
Approved For Release 1999/09/09 : CIA-RDP78-05867A000100220038-4		
AREA	586 FRENCH WEST AFRICA	FRENCH GUIN TIMBUKTU
GEOGRAPHIC COORDINATES	16 46 N 03 00 W	MAP REFERENCE C FILE
TITLE		
SENTRY RAISING FLAG AT FORT.		
25X1C		
DATE OF PICTURE	1953	[REDACTED]
CLASSIFICATION		
R		
CAPTIONED BY	[Signature]	VERIFIED BY
FORM NO. 1 SEP 1952		
Approved For Release 1999/09/09 : CIA-RDP78-05867A000100220038-4		

CIA PHOTO ACCESSION NO. 1 105035	LOT NO. <i>FRENCH 350</i>	DATE <i>23 Nov 1953</i>
Approved For Release 1999/09/09 : CIA-RDP78-05867A000100220038-4		
AREA (AAS INCL.) <i>58 G</i>	COUNTRY <i>FRENCH WEST AFRICA</i>	PROVINCE <i>FRENCH GUADAN LIMBUKTU</i>
GEOGRAPHIC COORDINATES <i>16 46 N 03 00 W</i>	MAP REFERENCE <i>C FILE</i>	
TITLE <i>SENTRY AT FORT</i>		
25X1C		
DATE OF PICTURE <i>1953</i>		
CLASSIFICATION <i>R</i>		
CAPTIONED BY <i>JK</i>	VERIFIED BY	
Approved For Release 1999/09/09 : CIA-RDP78-05867A000100220038-4		
FORM NO. 1 SEP 1949	CAPTION REPORT	

CIA PHOTO ACCESSION NO. 1	LOT NO.	DATE
105036	E-7438A	23 Nov 1953
Approved For Release 1999/09/09 : CIA-RDP78-05867A000100220038-4		
AREA (COUNTRIES)	PROVINCE	
58 G FRENCH WEST AFRICA	FRENCH SUDAN	TIMBUKTU
GEOGRAPHIC COORDINATES	MAP REFERENCE	
16 46 N 03 10 W	C FILE	
TITLE		
POLICEMAN.		
25X1C		
DATE OF PICTURE	[REDACTED]	
1953		
CLASSIFICATION		
R		
CAPTIONED BY		VERIFIED BY
[Signature]		
Approved For Release 1999/09/09 : CIA-RDP78-05867A000100220038-4		
FORM NO. 1 SEP 1948		
CAPTION REPORT		

X6

Approved For Release 1999/09/09 : CIA-RDP78-05867A000100220038-4

Next 2 Page(s) In Document Exempt

Approved For Release 1999/09/09 : CIA-RDP78-05867A000100220038-4

CIA PHOTO ACCESSION NO. 1		LOT NO.	DATE	FILE #
Approved For Release 1999/09/09 : CIA-RDP78-05867A000100220038-4				
AREA (AMS NO.)	COUNTRY	PROVINCE	PLACE	
760M	RUMANIA	MAREA	CONSTANTA	
GEOGRAPHIC COORDINATES		MAP REFERENCE		
44 10 N 28 40 E		C FILE		
TITLE				
FORMER GERMAN MINE SWEEPER, TYPE M-40,				
[LEAVING FOR MANEUVERS]				
25X1C				
DATE OF PICTURE	SOURCE			
MARCH 1953	[REDACTED]			
CLASSIFICATION				
S/US00				
CAPTIONED BY		VERIFIED BY		
DK		[Signature]		
Approved For Release 1999/09/09 : CIA-RDP78-05867A000100220038-4				
FORM NO.	CAPTION REPORT			
SEP 1948 60-53				