




CIA PHOTO ACCESSION NO. 1		LOT NO.	DATE
Approved For Release 1999/09/09 : CIA-RDP78-05867A000100220039-3			
AREA (AMS NO. 1)	COUNTRY	PROVINCE	PLANT
760 M	RUMANIA	MAREA	CONSTANTA
GEOGRAPHIC COORDINATES		MAP REFERENCE	
44 10 N 28 40 E		C-FILE	
TITLE			
DESTROYER, TYPE D-21. FORMER "KING FERDINAND"			
25X1C			
DATE OF PICTURE	SOURCE		
MARCH 1953			
CLASSIFICATION			
SUSOO			
CAPTIONED BY		VERIFIED BY	
DK		one	
Approved For Release 1999/09/09 : CIA-RDP78-05867A000100220039-3			
FORM NO. 80-53 SEP 1948			
CAPTION REPORT			


Approved For Release 1999/09/09 : CIA-RDP78-05867A000100220039-3


CIA PHOTO ACCESSION NO. 1	LOT NO.	DATE	
760M	RUMANIA	MAREA	
AREA (AMS NO.)	COUNTRY	PROVINCE	PLACE
760M	RUMANIA	MAREA	CONSTANTA
GEOGRAPHIC COORDINATES		MAP REFERENCE	
44 10 N 28 40 E		C-FILE	
TITLE			
TRAINING SHIP "MIRCEA" SILOS AND COAL WAREHOUSES IN BACKGROUND.			
25X1C			
DATE OF PICTURE	SOURCE OF PIC		
MARCH 1953	[REDACTED]		
CLASSIFICATION			
S/US00			
CAPTIONED BY		VERIFIED BY	
Approved For Release 1999/09/09		CIA-RDP78-05867A000100220039-3	
FORM NO. 60-53 SEP 1948			
CAPTION REPORT			

Approved For Release 1999/09/09 : CIA-RDP78-05867A000100220039-3


CIA PHOTO ACCESSION NO. 1		LOT NO.		DATE	
760M		RUMANIA	MAREA	CONSTANTA	
GEOGRAPHIC COORDINATES			MAP REFERENCE		
44 10 N 28 40 E			C-FILE		
TITLE					
TRAINING SHIP "MIRCEA", NORTH QUAY IN BACKGROUND					
25X1C					
DATE OF PICTURE		SOURCE OF PICTURE			
MARCH 1953					
CLASSIFICATION					
S/US00					
CAPTIONED BY			VERIFIED BY		
Approved For Release 1999/09/09 : CIA-RDP78-05867A000100220039-3					
FORM NO. 80-53 SEP 1948		CAPTION REPORT			

Approved For Release 1999/09/09 : CIA-RDP78-05867A000100220039-3

CIA PHOTO ACCESSION NO. 1 108045		LOT NO. 5-2028	DATE 10 FEB 53	IC No. 100220039-3
AREA (AMS NO.) 760M	COUNTRY RUMANIA	PROVINCE MAREA	PLACE CONSTANTA	
GEOGRAPHIC COORDINATES 44 10 N 28 40 E		MAP REFERENCE C-FILE		
TITLE MARITIME COMMAND AND RUSSIAN COAST GUARD STATION.				
25X1C				
DATE OF PICTURE MARCH 1953	SOURCE OF PICTURE 			
CLASSIFICATION S/US00				
CAPTIONED BY DAF		VERIFIED BY MAJ		
Approved For Release 1999/09/09 : CIA-RDP78-05867A000100220039-3				
FORM NO. 60-53 SEP 1948	CAPTION REPORT			

CIA PHOTO ACCESSION NO. 1 103048		LOT NO. 2000	DATE 19 Nov 1953
Approved For Release 1999/09/09 : CIA-RDP78-05867A000100220039-3			
AREA (AWS NO.) 760M	COUNTRY RUMANIA	PROVINCE MAREA	PLACE CONSTANTA
GEOGRAPHIC COORDINATES 44 10 N 28 40 E		MAP REFERENCE C-FILE	
TITLE OIL FACILITIES.			
25X1C			
DATE OF PICTURE MARCH 1953	SOURCE OF PICTURE 		
CLASSIFICATION S/US00			
CAPTIONED BY Approved For Release 1999/09/09 : CIA-RDP78-05867A000100220039-3		VERIFIED BY <i>[Signature]</i>	
FORM NO. 60-53 SEP 1948			
CAPTION REPORT			

CIA PHOTO ACCESSION NO. 105050		LOT NO. 2029	DATE 15 APR 1953
Approved For Release 1999/09/09 : CIA-RDP78-05867A000100220039-3			
AREA (AMS NO.) 760M	COUNTRY RUMANIA	PROVINCE MAREA	PLACE CONSTANTA
GEOGRAPHIC COORDINATES 44 10 N 28 40 E		MAP REFERENCE C-FILE	
TITLE DESTROYER, D-12, FORMER "MARASTI".			
SHIPYARD AREA IN BACIU-GARNOU.			
DATE OF PICTURE MARCH 1953		SOURCE OF PICTURE 25X1C	
CLASSIFICATION S/US00			
CAPTIONED BY		VERIFIED BY	
Approved For Release 1999/09/09 : CIA-RDP78-05867A000100220039-3			
FORM NO. 60-53 SEP 1948		CAPTION REPORT	

Approved For Release 1999/09/09 : CIA-RDP78-05867A000100220039-3 105054		DATE 23 Nov 1953
AREA (AMS NO.) N	COUNTRY USSR	PROVINCE
GEOGRAPHIC COORDINATES		MAP REFERENCE
TITLE TANK AND CREW IN BERLIN.		
DATE OF PICTURE JUNE, 1953		SOURCE OF PICTURE 
CLASSIFICATION R		
CAPTION Approved For Release 1999/09/09 : CIA-RDP78-05867A000100220039-3		VERIFIED BY
FORM NO. 60-53 SEP 1948		
CAPTION REPORT		

CIA (PHOTO ACCESSION NO.) 105053		LOT NO.	DATE
Approved For Release 1999/09/09 : CIA-RDP78-05867A000100220039-3			11 NOV 1953
AREA (AMS NO.)	COUNTRY	PROVINCE	PLACE
IIN	USSR	ARMENIAN SSR	YEREVAN
GEOGRAPHIC COORDINATES		MAP REFERENCE	
40 11N 44 30E		C FILE	
TITLE			
PLOSHCHAD LENINA.			
DATE OF PICTURE		SOURCE OF PICTURE	
-----		ARKHITEKTURA SOVETSKOY ARMENII, 1951	
CLASSIFICATION			
RESTRICTED			
CAPTIONED BY		VERIFIED BY	
Approved For Release 1999/09/09 : CIA-RDP78-05867A000100220039-3		<i>[Signature]</i>	
FORM NO. 60-53 SEP 1948			
CAPTION REPORT			

Illust. 142

CIA (PHOTO ACCESSION NO.)		LOT NO.	DATE
Approved For Release 1999/09/09 : CIA-RDP78-05867A000100220039-3		1179	11 NOV 1953
AREA (AMS NO.)	COUNTRY	PROVINCE	PLACE
11N	USSR	ARMENIAN SSR	YEREVAN
GEOGRAPHIC COORDINATES		MAP REFERENCE	
40 11N 44 30E		C FILE	
TITLE			
ARMENIAN SSR GOVERNMENT BUILDING.			
DATE OF PICTURE		SOURCE OF PICTURE	
-----		ARKHITEKTURA SOVETSKOY ARMENII, 1951	
CLASSIFICATION			
RESTRICTED			
CAPTIONED BY		VERIFIED BY	
Approved For Release 1999/09/09 : CIA-RDP78-05867A000100220039-3			
FORM NO. 60-53			
SEP 1948			
CAPTION REPORT			

Illust. #5

[Signature]

CIA (PHOTO) REFERENCE NO. 105057		LOT NO. 1999/09/09 : CIA-RDP78-05867A000100220039-3	DATE 11 NOV 1953
AREA (AMS NO.) 11N	COUNTRY USSR	PROVINCE ARMENIAN SSR	PLACE YEREVAN
GEOGRAPHIC COORDINATES 40 11N 44 30E		MAP REFERENCE C FILE	
TITLE ARMENIAN SSR GOVERNMENT BUILDING			
DATE OF PICTURE -----		SOURCE OF PICTURE ARKHITEKTURA SOVETSKOY ARMENII, 1951	
CLASSIFICATION RESTRICTED		Ilex #6	
CAPTIONED BY Approved For Release 1999/09/09 : CIA-RDP78-05867A000100220039-3		VERIFIED BY <i>[Signature]</i>	
FORM NO. 60-53 SEP 1948			
CAPTION REPORT			

Approved For Release 1999/09/09 : CIA-RDP78-05867A000100220039-3

CIA (PHOTO NO.) 105058	DATE 11 NOV 1953	PROVINCE ARMENIAN SSR	PLACE YEREVAN
AREA (AMS NO.) 11N	COUNTRY USSR	MAP REFERENCE C FILE	
GEOGRAPHIC COORDINATES 40 11N 44 30E			
TITLE MAIN ENTRANCE TO ARMENIAN SSR GOVERNMENT BUILDING.			
DATE OF PICTURE -----		SOURCE OF PICTURE ARKHITEKTURA SOVETSKOY ARMENII, 1951	
CLASSIFICATION RESTRICTED		VERIFIED BY <i>[Signature]</i>	
CAPTION FPR		Approved For Release 1999/09/09 : CIA-RDP78-05867A000100220039-3	
FORM NO. 60-53 SEP 1948			

CAPTION REPORT

Illust. #7

Approved For Release 1999/09/09 : CIA-RDP78-05867A000100220039-3

CIA PHOTO ACCESSION NO. 105059 LOT NO. DATE 11 NOV 1953

AREA TAMS NO. IIN COUNTRY USSR PROVINCE ARMENIAN SSR PLACE YEREVAN

GEOGRAPHIC COORDINATES 40 11N 44 30E MAP REFERENCE C FILE

TITLE ARMENIAN SSR GOVERNMENT BUILDING SOUTHERN ENTRANCE

DATE OF PICTURE SOURCE OF PICTURE ARKHI TEKTURA SOVETSKOY ARMENII, 1951

CLASSIFICATION RESTRICTED ILLUSTR. # 9

CAPTIONED BY APPROVED FOR RELEASE 1999/09/09 : CIA-RDP78-05867A000100220039-3 VERIFIED BY

FORM NO. 60-53 SEP 1948 CAPTION REPORT

CIA (PHOTO ACCESSION NO.) 103055		LOT NO.	DATE 11 NOV 1953
Approved For Release 1999/09/09 : CIA-RDP78-05867A000100220039-3			
AREA (AMS NO.) IIN	COUNTRY USSR	PROVINCE ARMENIAN SSR	CITY YEREVAN
GEOGRAPHIC COORDINATES 40 11N 44 30E		MAP REFERENCE C FILE	
TITLE ARMENIAN SSR GOVERNMENT BUILDING. NORTHEASTERN FACADE AND NORTHERN ENTRANCE.			
DATE OF PICTURE -----	SOURCE OF PICTURE ARKHITEKTURA SOVETSKOY ARMENII, 1951		
CLASSIFICATION RESTRICTED	<i>ILLUST. #10</i>		
CAPTIONED BY APR	VERIFIED BY <i>[Signature]</i>		
Approved For Release 1999/09/09 : CIA-RDP78-05867A000100220039-3			
FORM NO. 80-53 SEP 1948	CAPTION REPORT		

Approved For Release 1999/09/09 : CIA-RDP78-05867A000100220039-3

CIA PHOTO ACCESSION NO. 103001	LOT NO.	DATE 11 NOV 57
AREA TAMS NO. 1 111	COUNTRY USSR	PROVINCE ARMENIAN SSR
GEOGRAPHIC COORDINATES 40 11N 44 30E		PLACE YEREVAN
MAP REFERENCE C FILE		
TITLE ARARAT TRUST OFFICE BUILDING ON PLOSHCHAD LENINA.		
DATE OF PICTURE -----	SOURCE OF PICTURE ARKHITEKTURA SOVETSKOY ARMENII, 1 51	
CLASSIFICATION RESTRICTED	ILLUST. # 15	
CAPTIONED BY ppp	VERIFIED BY <i>[Signature]</i>	
Approved For Release 1999/09/09 : CIA-RDP78-05867A000100220039-3		
FORM NO. 60-53 SEP 1948	CAPTION REPORT	

Approved For Release 1999/09/09 : CIA-RDP78-05867A000100220039-3

CIA (PHOTO ACCESSION NO.) **105082** LOT NO. DATE

AREA (AMS NO.) **117** COUNTRY **USSR** PROVINCE **ARMENIAN SSR** PLACE **YEREVAN**

GEOGRAPHIC COORDINATES **40 11N 44 31E** MAP REFERENCE **C FILE**

TITLE **ARMAT TRUST OFFICE BUILDING ON PROSHCHAD LENINA**

DATE OF PICTURE SOURCE OF PICTURE **ARKHITEKTURA SQUETSKOY ARMIII, 1 51**

CLASSIFICATION **RESTRICTED** *Illost. #16*

CAPTIONED BY **EEF** VERIFIED BY *Wm*

Approved For Release 1999/09/09 : CIA-RDP78-05867A000100220039-3

CIA (PHOTO ACCESSION NO.)		LOT NO.	DATE
Approved For Release 1999/09/09 : CIA-RDP78-05867A000100220039-3		F-1439	14 Nov 1953
AREA (AMS NO.)	COUNTRY	PROVINCE	DISTRICT
11N	USSR	ARMENIAN SSR	YEREVAN
GEOGRAPHIC COORDINATES		MAP REFERENCE	
40 11N 44 30E		C FILE	
TITLE			
FOUNTAIN NEAR SHRAMYAN MEMORIAL AND AGRICULTURAL BANK BUILDINGS.			
DATE OF PICTURE		SOURCE OF PICTURE	
		ARHITEKTURA SOVETSKOY ARMENII,	
1951			
CLASSIFICATION		ILLUST. #	
R		17	
CAPTIONED BY		VERIFIED BY	
FR		[Signature]	
Approved For Release 1999/09/09 : CIA-RDP78-05867A000100220039-3			
FORM NO. 80-53 SEP 1946			
CAPTION REPORT			

CIA (PHOTO ACCESSION NO.)		LOT NO.	DATE
105064		1130	11 NOV 1953
Approved For Release 1999/09/09 : CIA-RDP78-05867A000100220039-3			
AREA (AMS NO.)	COUNTRY	PROVINCE	CITY
11N	USSRR	ARMENIAN SSR	YEREVAN
GEOGRAPHIC COORDINATES		MAP REFERENCE	
40 11N 44 30E		C FILE	
TITLE			
SHAUMYAN MEMORIAL			
DATE OF PICTURE		SOURCE OF PICTURE	
		ARKHITECTURA SOVETSKOY ARMENII, 1951	
CLASSIFICATION			
RESTRICTED			
CAPTIONED BY		VERIFIED BY	
Approved For Release 1999/09/09 : CIA-RDP78-05867A000100220039-3		[Signature]	
FORM NO. 80-53 SEP 1948		CAPTION REPORT	

ILLUSTR. #19

CIA (PHOTO) REFERENCE NO. 105065		LOT NO.	DATE
Approved For Release 1999/09/09 : CIA-RDP78-05867A000100220039-3			11 NOV 1953
AREA (AMS NO.)	COUNTRY	PROVINCE	PLACE
11N	USSRR	ARMENIAN SSR	YEREVAN
GEOGRAPHIC COORDINATES		MAP REFERENCE	
4011N 44 30E		C FILE	
TITLE			
PROSPEKT STALINA			
DATE OF PICTURE		SOURCE OF PICTURE	
		ARKHITECTURA SOVETSKOY ARMENII, 1951	
CLASSIFICATION			
RESTRICTED			
CAPTIONED BY		VERIFIED BY	
Approved For Release 1999/09/09 : CIA-RDP78-05867A000100220039-3		<i>open</i>	
FORM NO. 40-53 SEP 1948			
CAPTION REPORT			

ILLUST. #21

Approved For Release 1999/09/09 : CIA-RDP78-05867A000100220039-3

CIA PHOTO ACCESSION NO. 1	LOT NO.	DATE	
11N	USSRR	NOV 53	
AREA (AMS NO. 1)	COUNTRY	PROVINCE	PLACE
11N	USSRR	ARMENIAN SSR	YEREVAN
GEOGRAPHIC COORDINATES		MAP REFERENCE	
40 11N 44 31 E		C FILE	
TITLE			
PROSPEKT STALINA.			
DATE OF PICTURE		SOURCE OF PICTURE	
		ARKHITEKTURA SOVETSKOY ARMENII, 1951	
CLASSIFICATION			
RESTRICTED			
CAPTIONED BY		VERIFIED BY	
FBR		MD	
Approved For Release 1999/09/09 : CIA-RDP78-05867A000100220039-3			
FORM NO. 60-53 SEP 1948			
CAPTION REPORT			

Illust. # 22

Approved For Release 1999/09/09 : CIA-RDP78-05867A000100220039-3

Approved For Release 1999/09/09 : CIA-RDP78-05867A000100220039-3

CIA (PHOTO ACCESSION NO.) LOT NO. DATE 11 NOV 53

AREA (AMS NO.) IIN COUNTRY USSR PROVINCE ARMENIAN SSR PLACE YEREVAN

GEOGRAPHIC COORDINATES 40 11N 44 30E MAP REFERENCE C FILE

TITLE PROSPEKT STALINA.

DATE OF PICTURE SOURCE OF PICTURE ARKHITEKTURA SOVETSKOY ARMENII, 1951

CLASSIFICATION RESTRICTED ILLUSTR. # 23

CAPTIONED BY VERIFIED BY Approved For Release 1999/09/09 : CIA-RDP78-05867A000100220039-3

FORM NO. 60-53 SEP 1948 CAPTION REPORT

Approved For Release 1999/09/09 : CIA-RDP78-05867A000100220039-3

CIA PHOTO ACCESSION NO. 1	LOT NO.	DATE	11 NOV 1957
AREA TAMS NO. 1	COUNTRY	PROVINCE	PLACE
111	USSRR	ARMENIAN SSR	YEREVAN
GEOGRAPHIC COORDINATES		MAP REFERENCE	
41 11N 42 30 E		C FILE	
TITLE			
PROSPECT STALINA.			
DATE OF PICTURE		SOURCE OF PICTURE	
		ARHITEKTURA SOVETSKY ARMENII, 1 51	
CLASSIFICATION			
RESTRICTED			
CAPTIONED BY		VERIFIED BY	
Approved For Release 1999/09/09 : CIA-RDP78-05867A000100220039-3		[Signature]	
FORM NO. 60-53 SEP 1948		CAPTION REPORT	

Approved For Release 1999/09/09 : CIA-RDP78-05867A000100220039-3

CIA (PHOTO ACCESSION NO.)		LOT NO.	DATE	
11N		USSR	ARMENIAN SSR	YEREVAN
GEOGRAPHIC COORDINATES			MAP REFERENCE	
40 11N 44 30E			C FILE	
TITLE				
ULITSA ABOYANA.				
DATE OF PICTURE		SOURCE OF PICTURE		
 		ARKHITEKTURA SOVETSKOY ARMENII, 1951		
CLASSIFICATION				
RESTRICTED				
CAPTIONED BY		VERIFIED BY		
FPR		ILLUST. # 25		
FORM NO. 80-53				
Approved For Release 1999/09/09 : CIA-RDP78-05867A000100220039-3				
SEP 1948				
CAPTION REPORT				

Approved For Release 1999/09/09 : CIA-RDP78-05867A000100220039-3

CIA (PHOTO ACCESSION NO.) LOT NO. DATE 11 NOV 1952

AREA (AMS NO.) 11N COUNTRY USSR PROVINCE ARMENIAN SSR PLACE YEREVAN

GEOGRAPHIC COORDINATES 40 11N 44 30E MAP REFERENCE C FILE

TITLE PROSPEKT MIKOYANA.

DATE OF PICTURE SOURCE OF PICTURE ARKHITEKTURA SOVETSKOY ARMENII, 1951

CLASSIFICATION RESTRICTED ILLUST. # 26

CAPTIONED BY VERIFIED BY Approved For Release 1999/09/09 : CIA-RDP78-05867A000100220039-3

FORM NO. 60-53 SEP 1948 CAPTION REPORT

CIA (PHOTO ACCESSION NO.) 105071		LOT NO. E 113		DATE 1 JUN 51	
Approved For Release 1999/09/09 : CIA-RDP78-05867A000100220039-3					
AREA (AMS NO.) 11N	COUNTRY USSR	PROVINCE ARMENIAN SSR	PLACE YEREVAN		
GEOGRAPHIC COORDINATES 40 11N 44 30E			MAP REFERENCE C FILE		
TITLE MOSKOVSKAYA ULITSA.					
DATE OF PICTURE 1951 —		SOURCE OF PICTURE ARKHITEKTURA SOVETSKOY ARMENII, 1951			
CLASSIFICATION RESTRICTED					
CAPTIONED BY FPR			VERIFIED BY <i>[Signature]</i>		
Approved For Release 1999/09/09 : CIA-RDP78-05867A000100220039-3					
FORM NO. 80-53 SEP 1946					
CAPTION REPORT					

CIA (PHOTO ACCESSION NO.)		LOT NO.	DATE
10507			11 NOV 1951
Approved For Release 1999/09/09 : CIA-RDP78-05867A000100220039-3			
AREA (AMS NO.)	COUNTRY	PROVINCE	PLACE
11N	USSR	ARMENIAN SSR	YEREVAN
GEOGRAPHIC COORDINATES		MAP REFERENCE	
40 11N 41 30E		C FILE	
TITLE			
MOSKOVSKAYA ULITSA.			
DATE OF PICTURE		SOURCE OF PICTURE	
11/11/51		ARKHITEKTURA SOVETSKOY ARMENII, 1951	
CLASSIFICATION			
RESTRICTED			
CAPTIONED BY		VERIFIED BY	
EEO		[Signature]	
Approved For Release 1999/09/09 : CIA-RDP78-05867A000100220039-3			
FORM NO. 40-53 SEP 1948		CAPTION REPORT	

Illust. #28

Approved For Release 1999/09/09 : CIA-RDP78-05867A000100220039-3

CIA PHOTO ACCESSION NO. 103073 LOT NO. DATE 11 NOV 1955

AREA NAME NO. 1 USSR COUNTRY ARLENI ASSR PROVINCE YEREVAN PLACE

GEOGRAPHIC COORDINATES 40 11N 44 31E MAP REFERENCE C FILE

TITLE ULITSA KIROVA

DATE OF PICTURE SOURCE OF PICTURE ARKHITECTURA SOVETSKY ARLENI, 1 51

CLASSIFICATION RESTRICTED ILLUSTR. # 29

CAPTIONED BY VERIFIED BY Approved For Release 1999/09/09 : CIA-RDP78-05867A000100220039-3

FORM NO. 80-53 SEP 1948 CAPTION REPORT

Approved For Release 1999/09/09 : CIA-RDP78-05867A000100220039-3

CIA PHOTO ACCESSION NO. 1		LOT NO.		DATE	
11N		USSR		ARMENIAN SSR	
AREA TAMS NO. 1		COUNTRY		PROVINCE	
11N		USSR		ARMENIAN SSR	
GEOGRAPHIC COORDINATES		MAP REFERENCE		PLACE	
40 11N 44 30 E		C FILE		YEREVAN	
TITLE					
ULITSA SHAUMYANA.					
DATE OF PICTURE		SOURCE OF PICTURE			
1951		ARKHITEKTURA SOVETSKOY ARMENII, 1951			
CLASSIFICATION					
RESTRICTED					
CAPTIONED BY		VERIFIED BY			
FPP		[Signature]			
Approved For Release 1999/09/09 : CIA-RDP78-05867A000100220039-3					
FORM NO. 80-53		CAPTION REPORT			
SEP 1948					

Illust. #30

CIA (PHOTO ACCESSION NO.)		LOT NO.	DATE
Approved For Release 1999/09/09 : CIA-RDP78-05867A000100220039-3			11 NOV 1953
AREA (AMS NO.)	COUNTRY	PROVINCE	PLACE
11N	USSR	ARMENIAN SSR	YEREVAN
GEOGRAPHIC COORDINATES		MAP REFERENCE	
40 11N 44 39 E		C FILE	
TITLE			
SPENDIAROV STATE OPERA HOUSE			
DATE OF PICTURE		SOURCE OF PICTURE	
[REDACTED]		ARKHITEKTURA SOVETSKOY ARMENII, 1951	
CLASSIFICATION			
RESTRICTED			
CAPTIONED BY		VERIFIED BY	
FDP		[Signature]	
Approved For Release 1999/09/09 : CIA-RDP78-05867A000100220039-3			
FORM NO. 80-53		CAPTION REPORT	
SEP 1948			

ILLUST. #31

CIA (PHOTO ACCESSION NO.)		LOT NO.	DATE
Approved For Release 1999/09/09 : CIA-RDP78-05867A000100220039-3			
AREA (AMS NO.)	COUNTRY	PROVINCE	PLACE
11N	USSR	ARMENIAN SSR	YEREVAN
GEOGRAPHIC COORDINATES		MAP REFERENCE	
40 11N 44 30 E		C FILE	
TITLE			
SPENDIAROV STATE OPERA HOUSE			
DATE OF PICTURE		SOURCE OF PICTURE	
1951		ARKHITEKTURA SOVETSKOY ARMENII, 151	
CLASSIFICATION			
RESTRICTED			
CAPTIONED BY		VERIFIED BY	
FPR		[Signature]	
Approved For Release 1999/09/09 : CIA-RDP78-05867A000100220039-3			
FORM NO. 80-33 SEP 1948			
CAPTION REPORT			

ILLUST. 32

CIA PHOTO ACCESSION NO. 1 Approved For Release 1999/09/09 : CIA-RDP78-05867A000100220039-3		LOT NO.	DATE NOV 1953
AREA LAWS NO. 1 11N	COUNTRY USSR	PROVINCE ARMENIAN SSR	PLACE YEREVAN
GEOGRAPHIC COORDINATES 40 11N 44 30E		MAP REFERENCE C FILE	
TITLE <i>BUILDING OF CENTRAL COMMITTEE OF COMMUNIST PARTY OF ARMENIAN SSR.</i>			
DATE OF PICTURE -----		SOURCE OF PICTURE ARKHITEKTURA SOVETSKOY ARMENII, 1951	
CLASSIFICATION RESTRICTED		ILLUSTRATION # <i>36</i>	
CAPTIONED BY FBB		VERIFIED BY <i>ND</i>	
Approved For Release 1999/09/09 : CIA-RDP78-05867A000100220039-3			
FORM NO. 60-53 SEP 1948		CAPTION REPORT	

Approved For Release 1999/09/09 : CIA-RDP78-05867A000100220039-3

CIA (PHOTO ACCESSION NO.) LOT NO. DATE

AREA (AMS NO.) COUNTRY PROVINCE PLACE
11N USSR ARMENIAN SSR YEREVAN

GEOGRAPHIC COORDINATES MAP REFERENCE
40 11N 44 30E C FILE

TITLE
ARMENIAN REGIONAL POWER ADMINISTRATION BUILDING

DATE OF PICTURE SOURCE OF PICTURE
----- ARKHITECTURA SOVETSKOY ARMENII, 1951

CLASSIFICATION ILLUSTRATION #
RESTRICTED 38

CAPTIONED BY VERIFIED BY
Approved For Release 1999/09/09 : CIA-RDP78-05867A000100220039-3

FORM NO. 60-53 SEP 1948 CAPTION REPORT

CIA (PHOTO ACCESSION NO.)		LOT NO.	DATE
Approved For Release 1999/09/09 : CIA-RDP78-05867A000100220039-3			11 NOV 1953
AREA TAMS NO. 1	COUNTRY	PROVINCE	PLACE
11N	USSR	ARMENIAN SSR	YEREVAN
GEOGRAPHIC COORDINATES		MAP REFERENCE	
40 11N 44 30E		C FILE	
TITLE			
LIBRARY.			
DATE OF PICTURE		SOURCE OF PICTURE	
-----		ARKHITEKTURA SOVETSKOY ARMENII, 1951	
CLASSIFICATION		ILLUSTRATION #	
RESTRICTED			
CAPTIONED BY		VERIFIED BY	
Approved For Release 1999/09/09 : CIA-RDP78-05867A000100220039-3		[Signature]	
FORM NO. 60-53 SEP 1948		CAPTION REPORT	

CIA PHOTO ACCESSION NO. 109000		LOT NO.	DATE 11 NOV 1953
Approved For Release 1999/09/09 : CIA-RDP78-05867A000100220039-3			
AREA (AMS NO.) IIN	COUNTRY USSR	PROVINCE ARMENIAN SSR	YEREVAN
GEOGRAPHIC COORDINATES 40 11N 44 30E		MAP REFERENCE C FILE	
TITLE CENTRAL DEPARTMENT STORE.			
DATE OF PICTURE -----		SOURCE OF PICTURE ARKHITEKTURA SOVETSKOY ARMENII, 151	
CLASSIFICATION RESTRICTED		ILLUSTRATION # 42	
CAPTIONED BY FPR		VERIFIED BY <i>only</i>	
Approved For Release 1999/09/09 : CIA-RDP78-05867A000100220039-3			
FORM NO. 60-53 SEP 1948			
CAPTION REPORT			

Approved For Release 1999/09/09 : CIA-RDP78-05867A000100220039-3

CIA (PHOTO ACCESSION NO.)		LOT NO.		DATE
11N		USSR		11 NOV 1957
AREA (AWS NO.)		COUNTRY	PROVINCE	CITY
11N		USSR	ARMENIAN SSR	YEREVAN
GEOGRAPHIC COORDINATES			MAP REFERENCE	
40° 11' N 44° 30' E			C FILE	
TITLE				
CENTRAL DEPARTMENT STORE				
DATE OF PICTURE		SOURCE OF PICTURE		
-----		ARKHITEKTURA SOVETSKOY ARMENII, 151		
CLASSIFICATION		ILLUSTRATION #		
RESTRICTED		243		
CAPTIONED BY		VERIFIED BY		
Approved For Release 1999/09/09 : CIA-RDP78-05867A000100220039-3		one		
FORM NO. 60-53 SEP 1948		CAPTION REPORT		

Approved For Release 1999/09/09 : CIA-RDP78-05867A000100220039-3

DATE 14 NOV 1953

CIA (PHOTO ACCESSION NO.) 105082		PROVINCE ARMENIAN SSR		YEREVAN
AREA (AMS NO.) 11N	COUNTRY USSR	MAP REFERENCE C FILE		
GEOGRAPHIC COORDINATES 40 11N 44 30E				
TITLE ULITSA ABOVYANA. MOVIE THEATER ON RIGHT.				
DATE OF PICTURE -----		SOURCE OF PICTURE ARKHITEKTURA SOVETSKOY ARMENII, 1951		
CLASSIFICATION RESTRICTED		VERIFIED BY <i>[Signature]</i>		
Approved For Release 1999/09/09 : CIA-RDP78-05867A000100220039-3				
CAPTION REPORT				
FORM NO. 80-53				

Illust. # 42

[Signature]

Approved For Release 1999/09/09 : CIA-RDP78-05867A000100220039-3

CIA (PHOTO) ACCESSION NO. 115069 LOT NO. DATE 11 NOV 1953

AREA (AMS NO.) 11N COUNTRY USSR PROVINCE ARMENIAN SSR PLACE YEREVAN

GEOGRAPHIC COORDINATES 40 11N 44 30E MAP REFERENCE C FILE

TITLE BUILDINGS OF ARMENIAN BRANCH OF MAIN ADMINISTRATION FOR DISTRIBUTION OF MOTION PICTURES.

DATE OF PICTURE SOURCE OF PICTURE ARKHITEKTURA SOVETSKOY ARMENII, 1951

CLASSIFICATION RESTRICTED ILLUSTR. #45

CAPTIONED BY VERIFIED BY Approved For Release 1999/09/09 : CIA-RDP78-05867A000100220039-3

FORM NO. 60-53 SEP 1948 CAPTION REPORT

Approved For Release 1999/09/09 : CIA-RDP78-05867A000100220039-3

CIA (PHOTO ACCESSION NO.) 105084		LOT NO.	DATE
AREA (AWS NO.) 11N	COUNTRY USSR	PROVINCE ARMENIAN SSR	PLACE YEREVAN
GEOGRAPHIC COORDINATES 40 11N 44 30E		MAP REFERENCE C FILE	
TITLE PHYSICAL CULTURE PAVILION AT DYNAMO STADIUM.			
DATE OF PICTURE -----		SOURCE OF PICTURE ARKHITEKTURA SOVETSKOY ARMENII, 1951	
CLASSIFICATION RESTRICTED		ILLUST. #47	
CAPTIONED BY FPR		VERIFIED BY [Signature]	
FORM NO. 60-53 SEP 1948			

Approved For Release 1999/09/09 : CIA-RDP78-05867A000100220039-3

CAPTION REPORT

CIA (PHOTO ACCESSION NO.) 105085		LOT NO.	DATE 11 NOV 1953
Approved For Release 1999/09/09 : CIA-RDP78-05867A000100220039-3			
AREA (AMS NO.) 11N	COUNTRY USSR	PROVINCE ARMENIAN SSR	PLACE YEREVAN
GEOGRAPHIC COORDINATES 40 11N 44 30E		MAP REFERENCE C FILE	
TITLE STATE PUBLIC LIBRARY.			
DATE OF PICTURE -----		SOURCE OF PICTURE ARKHITEKTURA SOVETSKOY ARMENII, 1 51	
CLASSIFICATION RESTRICTED		Illustr. # 48	
CAPTIONED BY FRR		VERIFIED BY <i>[Signature]</i>	
Approved For Release 1999/09/09 : CIA-RDP78-05867A000100220039-3			
FORM NO. 80-53 SEP 1948		CAPTION REPORT	

CIA (PHOTO ACCESSION NO.)		LOT NO.	DATE
105086			11 Nov 1953
Approved For Release 1999/09/09 : CIA-RDP78-05867A000100220039-3			
AREA (AMS NO.)	COUNTRY	PROVINCE	PLACE
11 N	USSR	ARMENIAN SSR	YEREVAN
GEOGRAPHIC COORDINATES		MAP REFERENCE	
40 11N 44 30E		C FILE	
TITLE			
ARMENIAN BRANCH OF MARX-ENGELS-LENIN			
INSTITUTE.			
DATE OF PICTURE	SOURCE OF PICTURE		
	ARKHITEKTURA SOVETSKOY ARMENII, 1951		
CLASSIFICATION			
RESTRICTED			
CAPTIONED BY		VERIFIED BY	
FPR		[Signature]	
Approved For Release 1999/09/09 : CIA-RDP78-05867A000100220039-3			
FORM NO. 60-53			
SEP 1948			
CAPTION REPORT			

Illust. #52

Approved For Release 1999/09/09 : CIA-RDP78-05867A000100220039-3

CIA (PHOTO ACCESSION NO.) LOT NO. DATE

AREA (AMS NO.) COUNTRY PROVINCE PLACE
11 N USSR ARMENIAN SSR YEREVAN

GEOGRAPHIC COORDINATES MAP REFERENCE
40 11N 44 30E C FILE

TITLE
ARMENIAN BRANCH OF MARY-ENGELS-LENIN
INSTITUTE, REAR FACADE.

DATE OF PICTURE SOURCE OF PICTURE
ARKHITEKTURA SOVETSKOY ARMENII, 1951

RESTRICTED *Illust. #53*

CAPTIONED BY VERIFIED BY
FPR *[Signature]*

FORM NO. 60-53 Approved For Release 1999/09/09 : CIA-RDP78-05867A000100220039-3
SEP 1948 CAPTION REPORT

Approved For Release 1999/09/09 : CIA-RDP78-05867A000100220039-3

CIA (PHOTO ACCESSION NO.) 105088	LOT NO. 1130	DATE 11 N 57	
AREA (AMS NO.) 11 N	COUNTRY USSR	PROVINCE ARMENIAN SSR	PLACE YEREVAN
GEOGRAPHIC COORDINATES 40 11N 44 30E		MAP REFERENCE C FILE	
TITLE BUILDING AND BUILDING MATERIALS INSTITUTE OF THE ARMENIAN ACADEMY OF SCIENCES.			
DATE OF PICTURE		SOURCE OF PICTURE ARKHITEKTURA SOVETSKOY ARMENII, 1951	
RESTRICTED		ILLUST. # 54	
CAPTIONED BY FPR		VERIFIED BY [Signature]	
FORM NO. 60-53 SEP 1948			
Approved For Release 1999/09/09 : CIA-RDP78-05867A000100220039-3 CAPTION REPORT			

Approved For Release 1999/09/09 : CIA-RDP78-05867A000100220039-3

CIA (PHOTO ACCESSION NO.)		LOT NO.	DATE
II N		USSR	14 Nov 1953
AREA (AMS NO.)	COUNTRY	PROVINCE	YEREVAN
20 11N 44 30 E	USSR	ARMENIAN SSR	
GEOGRAPHIC COORDINATES		MAP REFERENCE	
		C FILE	
TITLE			
PHYSICS INSTITUTE OF ARMENIAN ACADEMY OF SCIENCES			
DATE OF PICTURE		SOURCE OF PICTURE	
		ARKHITEKTURA SOVETSKOY ARMENII, 1951	
CLASSIFICATION			
RESTRICTED			
CAPTIONED BY		VERIFIED BY	
FPP		No	
Approved For Release 1999/09/09 : CIA-RDP78-05867A000100220039-3			
FORM NO. 60-53 SEP 1948			
CAPTION REPORT			

Illustr. #56

CAPTION REPORT

Approved For Release 1999/09/09 : CIA-RDP78-05867A000100220039-3

CIA (PHOTO ACCESSION NO.) 105001		LOT NO.	DATE 11 NOV 1951
AREA (AMS NO.) 11N	COUNTRY USSR	PROVINCE ARMENIAN SSR	PLACE YEREVAN
GEOGRAPHIC COORDINATES 4 11N 44 36E		MAP REFERENCE C FILE	
TITLE MISSING OBSERVATORY AT MOLOTOV STATE UNIVERSITY.			
DATE OF PICTURE -----		SOURCE OF PICTURE "ARKHITEKTURA" SVETSKOY PRAKTIK, 1951	
CLASSIFICATION RESTRICTED		ILLUST. # 57	
CAPTIONED BY FRR		VERIFIED BY <i>[Signature]</i>	
FORM NO. 60156 SEP 1948			

Approved For Release 1999/09/09 : CIA-RDP78-05867A000100220039-3

CAPTION REPORT

Approved For Release 1999/09/09 : CIA-RDP78-05867A000100220039-3

CIA PHOTO REFERENCE NO. 105092		E-1439		105092	
AREA (AMS NO.) 11N	COUNTRY USSR	PROVINCE ARMENIAN SSB	PLACE YEREVAN		
GEOGRAPHIC COORDINATES 40 11N 44 30E			MAP REFERENCE C FILE		
TITLE ZOOLOGICAL AND VETERINARIAN INSTITUTE.					
DATE OF PICTURE [REDACTED]		SOURCE OF PICTURE ARKHITEKTURA SOVETSKOY ARMENII, 1951			
CLASSIFICATION RESTRICTED		ILLUSTRATION # 58			
CAPTION FPR					
Approved For Release 1999/09/09 : CIA-RDP78-05867A000100220039-3					
FORM NO. 60-53 SEP 1948					
CAPTION REPORT					

Approved For Release 1999/09/09 : CIA-RDP78-05867A000100220039-3

CIA PHOTO ID: 105093

AREA (AMS NO.): IIN COUNTRY: USSR PROVINCE: ARMENIAN SSB PLACE: YEREVAN

GEOGRAPHIC COORDINATES: 40 IIN 44 30E MAP REFERENCE: C FILE

TITLE: ARTS INSTITUTE

DATE OF PICTURE: 1951 SOURCE OF PICTURE: ARKHITEKTURA SOVETSKOY ARMENII, 1951

CLASSIFICATION: RESTRICTED ILLUSTRATION # 39

CAPTIONS BY: FPR Approved For Release 1999/09/09 : CIA-RDP78-05867A000100220039-3

Approved For Release 1999/09/09 : CIA-RDP78-05867A000100220039-3

CIA (PHOTO) 105094 E-1477 18 NOV 1951 100220039-3

AREA (AMS NO.) IIN COUNTRY USSR PROVINCE ARMENIAN SSB PLACE YEREVAN

GEOGRAPHIC COORDINATES 40 IIN 44 30E MAP REFERENCE C FILE

TITLE ANATOMICAL THEATER OF THE MEDICAL INSTITUTE.

DATE OF PICTURE ~~1951~~ SOURCE OF PICTURE ARKHI TEKTURA SOVETSKOY ARMENII, 1951

CLASSIFICATION RESTRICTED ILLUSTRATION # 60

CAPTION APPROVED FOR RELEASE 1999/09/09 : CIA-RDP78-05867A000100220039-3

FORM NO. 60-53 SEP 1948 CAPTION REPORT

Approved For Release 1999/09/09 : CIA-RDP78-05867A000100220039-3

CIA PHOTO REFERENCE NUMBER 105095		E-1439		18 NOV 1951	
AREA (AMS NO.) 11N	COUNTRY USSR	PROVINCE ARMENIAN SSB	PLACE YEREVAN		
GEOGRAPHIC COORDINATES 40 11N 44 30E			MAP REFERENCE C FILE		
TITLE MAIN BUILDING OF MEDICAL INSTITUTE.					
DATE OF PICTURE EST		SOURCE OF PICTURE ARKHI TEKTURA SOVETSKOY ARMENII, 1951			
CLASSIFICATION RESTRICTED		ILLUSTRATION # 61			
CAPTIONED FPR					
FORM NO. 60-53					
CAPTION REPORT					

Approved For Release 1999/09/09 : CIA-RDP78-05867A000100220039-3

CIA PHOTO **Approved For Release 1999/09/09 : CIA-RDP78-05867A000100220039-3**

105096

E-1473

16 NOV 1951

AREA (AMS NO.) **11N** COUNTRY **USSR** PROVINCE **ARMENIAN SSB** PLACE **YEREVAN**

GEOGRAPHIC COORDINATES **41 11N 44 30E** MAP REFERENCE **C FILE**

TITLE **INSTITUTE OF PHYSICAL THERAPY.**

DATE OF PICTURE **[REDACTED]** SOURCE OF PICTURE **ARKHITEKTURA SOVETSKOY ARMENII, 1951**

CLASSIFICATION **RESTRICTED** ILLUSTRATION # **62**

CAPTIONED BY **FPR** **Approved For Release 1999/09/09 : CIA-RDP78-05867A000100220039-3**

Approved For Release 1999/09/09 : CIA-RDP78-05867A000100220039-3

CIA PHOTO **105097** E-1499 18 NOV 1951

AREA (AMS NO.) **11N** COUNTRY **USSR** PROVINCE **ARMENIAN SSR** PLACE **YEREVAN**

GEOGRAPHIC COORDINATES **40 11N 44 30E** MAP REFERENCE: **C FILE**

TITLE **INSTITUTE OF PHYSICAL THERAPY. REAR
FRCADE.**

DATE OF PICTURE ~~1951~~ SOURCE OF PICTURE **ARKHITEKTURA SOVETSKOY ARMENII, 1951**

CLASSIFICATION **RESTRICTED** ILLUSTRATION # **63**

CAPTIONED BY **FAR** Approved For Release 1999/09/09 : CIA-RDP78-05867A000100220039-3

Approved For Release 1999/09/09 : CIA-RDP78-05867A000100220039-3

CIA PHOTO ACCESSION NO. 105058 LOT NO. 105058 DATE 10/30/58

AREA (ANSI) TIN COUNTRY USSR PROVINCE ARMENIAN SSR PLACE YEREVAN

GEOGRAPHIC COORDINATES 40 11N 44 30E MAP REFERENCE C FILE

TITLE MATERNITY HOSPITAL.

[Empty rows for additional information]

DATE OF PICTURE [Handwritten mark] SOURCE OF PICTURE ARKHITEKTURA SOVETSKOY ARMENII, 1951

CLASSIFICATION RESTRICTED ILLUSTRATION # 6A

CAPTIONED BY FPR VERIFIED BY [Handwritten mark]

Approved For Release 1999/09/09 : CIA-RDP78-05867A000100220039-3

Approved For Release 1999/09/09 : CIA-RDP78-05867A000100220039-3

CIA PHOTO NO. 105100		REF ID: A657		DATE 2/19/51	
AREA (AMS NO. 1) TIN	COUNTRY USSR	PROVINCE ARMENIAN SSR	PLACE YEREVAN		
GEOGRAPHIC COORDINATES 40° 11' N 44° 30' E			MAP REFERENCE C FILE		
TITLE POLYCLINIC IN KIROVSKIY RAYON					
DATE OF PICTURE 4/51		SOURCE OF PICTURE ARKHITEKTURA SOVETSKOY ARMENII, 1951			
CLASSIFICATION RESTRICTED		ILLUSTRATION # 66			
CAPTION NO. APP		VERIFIED BY <i>[Signature]</i>			
Approved For Release 1999/09/09 : CIA-RDP78-05867A000100220039-3					
FORM NO. 60-53 SEP 1948					
CAPTION REPORT					

Approved For Release 1999/09/09 : CIA-RDP78-05867A000100220039-3

CIA PHOTO ACCESSION NO. 1093101		LOT NO. 143		18 NOV 1955	
AREA (AMS NO.) 11N	COUNTRY USSR	PROVINCE ARMENIAN SSR	PLACE YEREVAN		
GEOGRAPHIC COORDINATES 4 11N 44 30E		MAP REFERENCE C FILE			
TITLE KRUPSKAYA SECONDARY SCHOOL ON ULITSA TERYANA.					
DATE OF PICTURE 1951		SOURCE OF PICTURE ARKHITEKTURA SOVETSKOY ARMENII, 1951			
CLASSIFICATION RESTRICTED			ILLUSTRATION # 67		
CAPTIONED BY FBR		APPROVED BY Approved For Release 1999/09/09 : CIA-RDP78-05867A000100220039-3			
FORM NO. 60-53 SEP 1948					
CAPTION REPORT					

Approved For Release 1999/09/09 : CIA-RDP78-05867A000100220039-3

CIA (PHOTO ACCESSION NO.)		LOT NO.	
11N		E-1455	
AREA (AMS NO.)	COUNTRY	PROVINCE	DATE
11N	USSR	ARMENIAN SSR	16 NOV 1953
GEOGRAPHIC COORDINATES		MAP REFERENCE	
40 11N 44 30E		C FILE	
TITLE			
SECONDARY SCHOOL ON PROSPEKT MIKOYANA.			
DATE OF PICTURE		SOURCE OF PICTURE	
11/11		ARKHITEKTURA SOVETSKOY ARMENII, 1951	
CLASSIFICATION			
RESTRICTED			
CAPTIONED BY		ILLUSTRATION#	
EPR		68	
Approved For Release 1999/09/09 : CIA-RDP78-05867A000100220039-3			
FORM NO. 60-53 SEP 1948			
CAPTION REPORT			

Approved For Release 1999/09/09 : CIA-RDP78-05867A000100220039-3

CIA (PHOTO ACCESSION NO.)		LOT NO.	
11N		USSR	
AREA (AMS NO.)		PROVINCE	PLACE
11N		ARMENIAN SSR	YEREVAN
GEOGRAPHIC COORDINATES		MAP REFERENCE	
40° 11'N 44° 30'E		C FILE	
TITLE			
SECONDARY SCHOOL ON ULITSA KIROVA			
DATE OF PICTURE		SOURCE OF PICTURE	
1951		ARKHITEKTURA SOVETSKOY ARMENII, 1951	
CLASSIFICATION			
RESTRICTED			
CAPTIONED BY		ILLUSTRATION#	
FPR		69	
FORM NO. 40-53		SEP 1948	
Approved For Release 1999/09/09 : CIA-RDP78-05867A000100220039-3			
CAPTION REPORT			

Approved For Release 1999/09/09 : CIA-RDP78-05867A000100220039-3

16 NOV 1953

CIA PHOTO ACCESSION NO. 1 LOT NO.

AREA (ANS NO.) COUNTRY PROVINCE PLACE

11N

USSR

ARMENIAN SSR

YEREVAN

GEOGRAPHIC COORDINATES
40 11N 44 30E

MAP REFERENCE
C FILE

TITLE
SECONDARY SCHOOL ON PROSPECT NIKOYANA

DATE OF PICTURE

SOURCE OF PICTURE

ARKHITEKTURA SOVETSKOY ARMENII, 1951

CLASSIFICATION
RESTRICTED

ILLUSTRATION#

70

CAPTIONED BY
Approved For Release 1999/09/09 : CIA-RDP78-05867A000100220039-3

FORM NO. 80-53
SEP 1948

CAPTION REPORT

Approved For Release 1999/09/09 : CIA-RDP78-05867A000100220039-3

CIA PHOTO ACCESSION NO. 1		LOT NO.	
AREA (AMS NO.)		COUNTRY	PROVINCE
IIN		USSR	ARMENIAN SSR
GEOGRAPHIC COORDINATES		PLACE	
40 11N 44 30E		YEREVAN	
TITLE		MAP REFERENCE	
SECONDARY SCHOOL ON ULITSKA ALAYERDYANA.		C FILE	
DATE OF PICTURE		SOURCE OF PICTURE	
1951		ARKHITEKTURA SOVETSKOY ARMENII, 1951	
CLASSIFICATION		ILLUSTRATION#	
RESTRICTED		11	
CAPTIONED BY		15	
FORM NO. 80-53		Approved For Release 1999/09/09 : CIA-RDP78-05867A000100220039-3	
SEP 1948			
CAPTION REPORT			

Approved For Release 1999/09/09 : CIA-RDP78-05867A000100220039-3

CIA (PHOTO ACCESSION NO.)		LOT NO.	
11N		USSR	
AREA (AMS NO.)		COUNTRY	PROVINCE
11N		USSR	ARMENIAN SSR
GEOGRAPHIC COORDINATES		PLACE	
40 11N 44 30E		YEREVAN	
TITLE		MAP REFERENCE	
INSTITUTE OF COOPERATIVES.		C FILE	
DATE OF PICTURE		SOURCE OF PICTURE	
1951		ARKHITEKTURA SOVETSKOY ARMENII, 1951	
CLASSIFICATION		ILLUSTRATION#	
RESTRICTED		73	
CAPTIONED BY		FORM NO. 80-53	
Approved For Release 1999/09/09 : CIA-RDP78-05867A000100220039-3		SEP 1948	

CAPTION REPORT

Approved For Release 1999/09/09 : CIA-RDP78-05867A000100220039-3

CIA (PHOTO ACCESSION NO.) 105107 LOT NO. 51139 DATE 6/1/50

AREA (AMS NO.) IIN COUNTRY USSR PROVINCE ARMENIAN SSR PLACE YEREVAN

GEOGRAPHIC COORDINATES 40 11N 44 30E MAP REFERENCE C FILE

TITLE HOTEL INTURIST

DATE OF PICTURE SOURCE OF PICTURE

ARKHITEKTURA SOVETSKOY ARMINII, 1951

CLASSIFICATION RESTRICTED ILLUSTRATION # 74

CAPTIONED BY FPR VERIFIED BY

FORM NO. 10-10 Approved For Release 1999/09/09 : CIA-RDP78-05867A000100220039-3

SEP 1948 CAPTION REPORT

Approved For Release 1999/09/09 : CIA-RDP78-05867A000100220039-3

CIA (PHOTO ACCESSION NO.) 105106 LOT NO. 59179 DATE 16 NOV 53

AREA (AMS NO.) IIN COUNTRY USSR PROVINCE ARMENIAN SSR PLACE YEREVAN

GEOGRAPHIC COORDINATES 40 IIN 44 30E MAP REFERENCE C FILE

TITLE SECONDARY SCHOOL ON ULITSA RDVYANA

DATE OF PICTURE 1951 SOURCE OF PICTURE ARKHITEKTURA SOVETSKOY ARMENII, 1951

CLASSIFICATION RESTRICTED ILLUSTRATION # 75

CAPTIONED BY FPR VERIFIED BY [Signature] Approved For Release 1999/09/09 : CIA-RDP78-05867A000100220039-3

FORM NO. 80-88 SEP 1948 CAPTION REPORT

CIA (PHOTO ACCESSION NO.)		LOT NO.	DATE	
Approved For Release 1999/09/09 : CIA-RDP78-05867A000100220039-3		591079	18 NOV 1953	
AREA (AMS NO.)	COUNTRY	PROVINCE	PLACE	
11N	USSR	ARMENIAN SSR	YEREVAN	
GEOGRAPHIC COORDINATES		MAP REFERENCE		
40 11N 44 30E		C FILE		
TITLE				
APARTMENT BUILDING FOR WORKERS				
OF TRANSCAUCASIAN RAILROAD ADMINISTRATION.				
DATE OF PICTURE		SOURCE OF PICTURE		
1951		ARKHITEKTURA SOVETSKOY ARMENII, 1951		
CLASSIFICATION		ILLUSTRATION #		
RESTRICTED		76		
CAPTIONED BY		VERIFIED BY		
FBB		[Signature]		
Approved For Release 1999/09/09 : CIA-RDP78-05867A000100220039-3				
FORM NO. 80-53 SEP 1948				
CAPTION REPORT				

Approved For Release 1999/09/09 : CIA-RDP78-05867A000100220039-3

CIA (PHOTO ACCESSION NO.)		LOT NO.		DATE	
11N		USSR		16 NOV 1953	
AREA (AMS NO.)		COUNTRY		PROVINCE	
11N		USSR		ARMENIAN SSR	
				PLACE	
				YEREVAN	
GEOGRAPHIC COORDINATES				MAP REFERENCE	
40 11N 44 30E				C FILE	
TITLE					
APARTMENT HOUSE ON PROSPECT LENINA					
DATE OF PICTURE		SOURCE OF PICTURE			
-----		ARKHITEKTURA SOVETSKOY ARMENII, 1951			
CLASSIFICATION			ILLUSTRATION #		
RESTRICTED			78		
CAPTIONED BY			VERIFIED BY		
FPR			<i>[Signature]</i>		
Approved For Release 1999/09/09 : CIA-RDP78-05867A000100220039-3					
FORM NO.		CAPTION REPORT			
SEP 1948 60-53					

Approved For Release 1999/09/09 : CIA-RDP78-05867A000100220039-3

CIA (PHOTO ACCESSION NO.)		LOT NO.	DATE	
11N		USSR	ARMENIAN SSR	YEREVAN
GEOGRAPHIC COORDINATES		MAP REFERENCE		
40 11N 44 30E		C FILE		
TITLE				
APARTMENT HOUSE ON LENINA PROSPEKT				
LENINA				
DATE OF PICTURE		SOURCE OF PICTURE		
KGB		ARKHITEKTURA SOVETSKOY ARMENII, 1951		
CLASSIFICATION		ILLUSTRATION #		
RESTRICTED		77		
CAPTIONED BY		VERIFIED BY		
FPR		[Signature]		
Approved For Release 1999/09/09 : CIA-RDP78-05867A000100220039-3				
FORM NO. 60-53 SEP 1948		CAPTION REPORT		

Approved For Release 1999/09/09 : CIA-RDP78-05867A000100220039-3

CIA PHOTO ACCESSION NO. 1 LOT NO. DATE

AREA (AMS NO. 1) IIN COUNTRY USSR PROVINCE ARMENIAN SSR PLACE YEREVAN

GEOGRAPHIC COORDINATES 40 11N 44 30E MAP REFERENCE C FILE

TITLE APARTMENT HOUSE ON PROSPEKT MIKOYANA.

DATE OF PICTURE SOURCE OF PICTURE ARKHITEKTURA SOVETSKOY ARMENII, 1951

CLASSIFICATION RESTRICTED ILLUSTRATION # 80

CAPTIONED BY FPR VERIFIED BY Approved For Release 1999/09/09 : CIA-RDP78-05867A000100220039-3

FORM NO. 60-53 SEP 1948 CAPTION REPORT

CIA (PHOTO ACCESSION NO.)		LOT NO.	DATE
Approved For Release 1999/09/09 : CIA-RDP78-05867A000100220039-3			
AREA (AMS NO.)	COUNTRY	PROVINCE	PLACE
IIN	USSR	ARMENIAN SSR	YEREVAN
GEOGRAPHIC COORDINATES		MAP REFERENCE	
40 IIN 44 30E		C FILE	
TITLE			
APARTMENT HOUSE ON PROSPEKT STALINA			
STALINA.			
DATE OF PICTURE		SOURCE OF PICTURE	
-----		ARKHITEKTURA SOVETSKOY ARMENII, 1951	
CLASSIFICATION		ILLUSTRATION #	
RESTRICTED		79	
CAPTIONED BY		VERIFIED BY	
FDR		enp	
Approved For Release 1999/09/09 : CIA-RDP78-05867A000100220039-3			
FORM NO. 10-58		CAPTION REPORT	
SEP 1948			

Approved For Release 1999/09/09 : CIA-RDP78-05867A000100220039-3

CIA (PHOTO ACCESSION NO.)	LOT NO.	DATE	
11N	USSR	ARMENIAN SSR	
AREA (AMS NO.)	COUNTRY	PROVINCE	PLACE
11N	USSR	ARMENIAN SSR	YEREVAN
GEOGRAPHIC COORDINATES		MAP REFERENCE	
40 11N 44 30E		C FILE	
TITLE			
STATE UNIVERSITY DORMITORY.			
DATE OF PICTURE		SOURCE OF PICTURE	
		ARKHI TEKTURA SOVETSKOY ARMENII, 1951	
CLASSIFICATION		ILLUSTRATION #	
RESTRICTED		82	
CAPTIONED BY		VERIFIED BY	
FPR			
Approved For Release 1999/09/09 : CIA-RDP78-05867A000100220039-3			
FORM NO. 80-53 SEP 1948			
CAPTION REPORT			

CIA (PHOTO ACCESSION NO.)		LOT NO.		DATE	
Approved For Release 1999/09/09 : CIA-RDP78-05867A000100220039-3					
AREA (AMS NO.)		COUNTRY		PROVINCE	
IIN		USSR		ARMENIAN SSR	
GEOGRAPHIC COORDINATES				MAP REFERENCE	
40 IIN 44 30E				C FILE	
TITLE					
APARTMENT HOUSE ON PROSPEKT MIKOYANA.					
DATE OF PICTURE		SOURCE OF PICTURE			
-----		ARKHITEKTURA SOVETSKOY ARMENII, 1951			
CLASSIFICATION			ILLUSTRATION #		
RESTRICTED			81		
CAPTIONED BY			VERIFIED BY		
FFR			[Signature]		
Approved For Release 1999/09/09 : CIA-RDP78-05867A000100220039-3					
FORM NO. 60-55		CAPTION REPORT			
SEP 1948					

Approved For Release 1999/09/09 : CIA-RDP78-05867A000100220039-3

CIA (PHOTO ACCESSION NO.)		LOT NO.	DATE	
11N		USSR	ARMENIAN SSR	YEREVAN
GEOGRAPHIC COORDINATES		MAP REFERENCE		
40 11N 44 30E		C FILE		
TITLE				
APARTMENT HOUSE ON PROSPEKT STALINA				
DATE OF PICTURE		SOURCE OF PICTURE		
		ARKHITEKTURA SOVETSKOY ARMENII, 1951		
CLASSIFICATION				
RESTRICTED		ILLUSTRATION # 84		
CAPTIONED BY		VERIFIED BY		
FPA				
Approved For Release 1999/09/09 : CIA-RDP78-05867A000100220039-3				
FORM NO. 60-53 SEP 1948		CAPTION REPORT		

CIA (PHOTO ACCESSION NO.) 105117		LOT NO.		DATE	
Approved For Release 1999/09/09 : CIA-RDP78-05867A000100220039-3					
AREA (AMS NO.) IIN		COUNTRY USSR		PROVINCE ARMENIAN SSR	
				PLACE YEREVAN	
GEOGRAPHIC COORDINATES 40 11N 44 30E				MAP REFERENCE C FILE	
TITLE DORMITORY OF MINING AND METALLURGICAL TEKHNIKUM.					
DATE OF PICTURE _____		SOURCE OF PICTURE ARKHITEKTURA SOVETSKOY ARMENII, 1951			
CLASSIFICATION RESTRICTED			ILLUSTRATION # 83		
CAPTIONED BY FPR			VERIFIED BY [Signature]		
Approved For Release 1999/09/09 : CIA-RDP78-05867A000100220039-3					
FORM NO. 80-53 SEP 1948					
CAPTION REPORT					

CIA PHOTO ACCESSION NO. 105118		LOT NO.	DATE 16 NOV 1953
Approved For Release 1999/09/09 : CIA-RDP78-05867A000100220039-3			
AREA TAMS NO. 1 11N	COUNTRY USSR	PROVINCE ARMENIAN SSR	PLACE YEREVAN
GEOGRAPHIC COORDINATES 40 11N 44 30E		MAP REFERENCE C FILE	
TITLE APARTMENT BUILDING ^{HOUSE} ON PROSPEKT STALINA.			
DATE OF PICTURE		SOURCE OF PICTURE ARKHITEKTURA SOVETSKOY ARMENII, 1951	
CLASSIFICATION RESTRICTED		ILLUSTRATION # 85	
APPROVED BY Approved For Release 1999/09/09 : CIA-RDP78-05867A000100220039-3			
NO. 60-53 48		CAPTION REPORT	

CIA (PHOTO ACCESSION NO.)		LOT NO.		DATE	
105109		1979		16 NOV 1953	
Approved For Release 1999/09/09 : CIA-RDP78-05867A000100220039-3					
AREA (AMS NO.)	COUNTRY	PROVINCE	PLACE		
IIN	USSR	ARMENIAN SSR	YEREVAN		
GEOGRAPHIC COORDINATES			MAP REFERENCE		
40 11N 44 30E			C FILE		
TITLE					
APARTMENT HOUSE OF THE STATE UNIVERSITY ON PROSPEKT STALINA.					
DATE OF PICTURE		SOURCE OF PICTURE			
		ARKHITEKTURA SOVETSKOY ARMENII, 1951			
CLASSIFICATION			ILLUSTRATION #		
RESTRICTED			86		
CAPTIONED BY			VERIFIED BY		
FPH					
Approved For Release 1999/09/09 : CIA-RDP78-05867A000100220039-3					
FORM NO. 60-53			CAPTION REPORT		
SEP 1948					

Approved For Release 1999/09/09 : CIA-RDP78-05867A000100220039-3

CIA (PHOTO ACCESSION NO.) 105124		LOT NO. F-1170	DATE
Approved For Release 1999/09/09 : CIA-RDP78-05867A000100220039-3			
AREA (AMS NO.) IIN	COUNTRY USSR	PROVINCE ARMENIAN SSB	PLACE YEREVA
GEOGRAPHIC COORDINATES 40 IIN 44 30E		MAP REFERENCE C FILE	
TITLE APARTMENT HOUSE FOR ARTISTS ON PROSPEKT STALINA.			
DATE OF PICTURE		SOURCE OF PICTURE ARKHITIKTURA SOVETSKOY ARMENII, 1951	
CLASSIFICATION RESTRICTED		ILLUSTRATION # 88	
CAPTIONED BY FPR		VERIFIED BY	
Approved For Release 1999/09/09 : CIA-RDP78-05867A000100220039-3			
FORM NO. 101 SEP 1948			
CAPTION REPORT			

Approved For Release 1999/09/09 : CIA-RDP78-05867A000100220039-3

DATE 16 NOV 1953

CIA PHOTO ACCESSION NO. 105121

AREA (AMS NO.) IIN COUNTRY USSR PROVINCE ARMENIAN SSB MAP REFERENCE C FILE

GEOGRAPHIC COORDINATES 40 IIN 44 30E

TITLE APARTMENT HOUSE ON ULITSA BASRAMYANA.

DATE OF PICTURE SOURCE OF PICTURE ARKHITEKTURA SOVETSKOY ARMENII, 1951

CLASSIFICATION RESTRICTED ILLUSTRATION # 87

Approved For Release 1999/09/09 : CIA-RDP78-05867A000100220039-3
CAPTIONED BY FPR VERIFIED BY [Signature] CAPTION REPORT

CIA (PHOTO ACCESSION NO.)		LOT NO.	DATE
Approved For Release 1999/09/09 : CIA-RDP78-05867A000100220039-3			16 NOV 1953
AREA (AMS NO.)	COUNTRY	PROVINCE	PLACE
11N	USSR	ARMENIAN SSB	YEREVAN
GEOGRAPHIC COORDINATES		MAP REFERENCE	
40 11N 44 30E		C FILE ARMENIAN	
TITLE			
APARTMENT HOUSE OF THE MINISTRY OF MUNICIPAL ECONOMY.			
DATE OF PICTURE		SOURCE OF PICTURE	
		ARKHITIKTURA SOVETSKOY ARMENII, 1951	
CLASSIFICATION		ILLUSTRATION #	
RESTRICTED		89	
CAPTIONED BY		VERIFIED BY	
Approved For Release 1999/09/09 : CIA-RDP78-05867A000100220039-3			
FORM NO. 60-53 SEP 1948		CAPTION REPORT	

Approved For Release 1999/09/09 : CIA-RDP78-05867A000100220039-3

CIA ID: 105123		E-1499		14 NOV 1979	
AREA (AMS NO.) IIN	COUNTRY USSR	PROVINCE ARMENIAN SSR	PLACE YEREVAN		
GEOGRAPHIC COORDINATES *XXXXXXXXXXXX*		40 IIN 44 30E		MAP REFERENCE C FILE	
TITLE APARTMENT HOUSE OF THE ARMENIAN MINISTRY OF CINEMATOGRAPHY ON PROSPEKT STALINA.					
DATE OF PICTURE -----		SOURCE OF PICTURE ARKHI TEKTURA SOVETSKOY ARMENII, 1951.			
CLASSIFICATION RESTRICTED		ILLUSTRATION # 90			
Approved For Release 1999/09/09 : CIA-RDP78-05867A000100220039-3					
FORM NO. 60-53 SEP 1968					
CAPTION REPORT					

CIA Approved For Release 1999/09/09 : CIA-RDP78-05867A000100220039-3

AREA (AMS NO.) **105124** COUNTRY **USSR** PROVINCE **ARMENIAN SSR** PLACE **YEREVAN**

GEOGRAPHIC COORDINATES **XXXXXXXXXXXXXXXXXX 40 11N 44 30E** MAP REFERENCE **C FILE**

TITLE **APARTMENT HOUSE ON PROSPEKT MIKOYANA**

DATE OF PICTURE ----- SOURCE OF PICTURE **ARKHITEKTURA SOVETSKOY ARMENII, 1951**

CLASSIFICATION **RESTRICTED** ILLUSTRATION # **92**

CAPTION **Approved For Release 1999/09/09 : CIA-RDP78-05867A000100220039-3**

FORM NO. **60-53** CAPTION REPORT

Approved For Release 1999/09/09 : CIA-RDP78-05867A000100220039-3

CIA FILE NO. 105125 E-1459 14 NOV 1959

AREA (AMS NO.) IIN COUNTRY USSR PROVINCE ARMENIAN SSR PLACE YEREVAN

GEOGRAPHIC COORDINATES ~~XXXXXXXXXXXX~~ 40 IIN 44 30E MAP REFERENCE C FILE

TITLE APARTMENT HOUSE ON PROSPEKT MIKOYANA.

[Empty rows for additional information]

DATE OF PICTURE SOURCE OF PICTURE ARKHITEKTURA SOVETSKOY ARMENII, 1951

CLASSIFICATION RESTRICTED ILLUSTRATION # 92

Approved For Release 1999/09/09 : CIA-RDP78-05867A000100220039-3
FPR

CIA-Approved For Release 1999/09/09 : CIA-RDP78-05867A000100220039-3

105126 E-1439 14 NOV 1975

AREA TAMS NO. 1: 11N COUNTRY: USSR PROVINCE: ARMENIAN SSR PLACE: YEREVAN

GEOGRAPHIC COORDINATES: ~~XXXXXXXXXXXXXX~~ 40 11N 44 30E MAP REFERENCE: C FILE

TITLE: APARTMENT HOUSE ON ULITSA BERIYA.

[Empty rows for additional information]

DATE OF PICTURE: ----- SOURCE OF PICTURE: ARKHITEKTURA SOVETSKOY ARMENII, 1951

CLASSIFICATION: RESTRICTED ILLUSTRATION # 93

CIA-Approved For Release 1999/09/09 : CIA-RDP78-05867A000100220039-3
EPR

FORM NO. SEP 1948 80-53 CAPTION REPORT

CIA Approved For Release 1999/09/09 : CIA-RDP78-05867A000100220039-3

105127 E-1439 14 NOV 1977

AREA (AMS NO.) IIN COUNTRY USSR PROVINCE ARMENIAN SSR PLACE YEREVAN

GEOGRAPHIC COORDINATES XXXXXXXXXXXXX NO IIN 44 3CE MAP REFERENCE C FILE

TITLE APARTMENT HOUSE ON PROSPERT STALINA.

[Empty rows for additional information]

DATE OF PICTURE SOURCE OF PICTURE ARKHITEKTURA SOVETSKOY ARMEVII, 1951

CLASSIFICATION RESTRICTED ILLUSTRATION 7A

CAPTIONED BY Approved For Release 1999/09/09 : CIA-RDP78-05867A000100220039-3

FORM NO. 40-53 SEP 1948 CAPTION REPORT

Approved For Release 1999/09/09 : CIA-RDP78-05867A000100220039-3

105128

E-1439

16 NOV 1951

AREA NAME NO. 1 11N	COUNTRY USSR	PROVINCE ARMENIAN SSR	CITY YEREVAN
------------------------	-----------------	--------------------------	-----------------

GEOGRAPHIC COORDINATES 40 11N 44 30E	MAP REFERENCE C FILE
---	-------------------------

TITLE
 DEPARTMENT HOUSE OF MINISTRY OF FINANCE
 ON PROSPECT STALINA

DATE OF PICTURE -----	SUBJECT OF PICTURE ARKHITEKTURA SOVETSKOY ARMENII, 1951
--------------------------	--

CLASSIFICATION RESTRICTED	ILLUSTRATION # 95
------------------------------	-------------------

Approved For Release 1999/09/09 : CIA-RDP78-05867A000100220039-3

Approved For Release 1999/09/09 : CIA-RDP78-05867A000100220039-3

105129

E-1459

15 NOV 1955

AREA (AMS NO. 1)	COUNTRY	PROVINCE	PLACE
11N	USSR	ARMENIAN SSR	YEREVAN

GEOGRAPHIC COORDINATES	MAP REFERENCE
40 11N 44 30E	C FILE

TITLE
APARTMENT HOUSE ON ULITSA BAGRAMYANA.

DATE OF PICTURE	SOURCE OF PICTURE
-----	ARKHITEKTURA SOVETSKOY ARMENII, 1951

CLASSIFICATION: **RESTRICTED** ILLUSTRATION # *96*

CAPTIONED BY: *Approved For Release 1999/09/09 : CIA-RDP78-05867A000100220039-3*

FORM NO. 60-53 SEP 1948 CAPTION REPORT

Approved For Release 1999/09/09 : CIA-RDP78-05867A000100220039-3 105130 E-1423 18 NOV 1955			
AREA (AMS NO.)	COUNTRY	PROVINCE	CITY
IIN	USSR	ARMENIAN SSR	YEREVAN
GEOGRAPHIC COORDINATES		MAP REFERENCE	
40 11N 44 30E		C FILE	
TITLE			
APARTMENT HOUSE ON OBERHOENAYA ULITSA.			
DATE OF PICTURE		SOURCE OF PICTURE	
-----		ARKHITEKTURA SOVETSKOY ARMENII, 1951	
CLASSIFICATION		ILLUSTRATION #	
RESTRICTED		97	
CAPTIONED BY		VERIFIED BY	
Approved For Release 1999/09/09 : CIA-RDP78-05867A000100220039-3		[Signature]	
FORM NO. 40-53 SEP 1948		CAPTION REPORT	

Approved For Release 1999/09/09 : CIA-RDP78-05867A000100220039-3

175131

E-1432

16 NOV 1951

AREA (AMS NO.)	COUNTRY	PROVINCE	PLACE
11N	USSR	ARMENIAN SSR	YEREVAN

GEOGRAPHIC COORDINATES	MAP REFERENCE
40 11N 44 3.E	C FILE

TITLE
APARTMENT HOUSE ON OOKHODNAYA ULITSA.

DATE OF PICTURE	SOURCE OF PICTURE
-----	ARKHITEKTURA SOVETSKOY ARMENII, 1951

CLASSIFICATION	ILLUSTRATION #
RESTRICTED	98

Approved For Release 1999/09/09 : CIA-RDP78-05867A000100220039-3

Approved For Release 1999/09/09 : CIA-RDP78-05867A000100220039-3

ARFA (AMS NO.) **11N** COUNTRY **USSR** PROVINCE **ARMENIAN SSR** PLACE **LENINAKAN**

GEOGRAPHIC COORDINATES **40 48N 43 50E** MAP REFERENCE **C FILE**

TITLE **CITY SOVIET BUILDING**

DATE OF PICTURE SOURCE OF PICTURE **ARKHITEKTURA SOVETSKOY ARMENII, 1951**

CLASSIFICATION **RESTRICTED** ILLUSTRATION # **100**

Approved For Release 1999/09/09 : CIA-RDP78-05867A000100220039-3

FORM NO. 40-53 SEP 1968 CAPTION REPORT

Approved For Release 1999/09/09 : CIA-RDP78-05867A000100220039-3

105133 E-1429 18 NOV 1951

AREA (AMS NO.) IIN COUNTRY USSR PROVINCE ARMENIAN SSR DISTRICT LENINKAN

GEOGRAPHIC COORDINATES 40 48N 43 50E MAP REFERENCE C FILE

TITLE HOTEL

DATE OF PICTURE SOURCE OF PICTURE ARKHITEKTURA SOVETSKOY ARMENII, 1951

CLASSIFICATION RESTRICTED ILLUSTRATION # 101

APPROVED FOR RELEASE 1999/09/09 : CIA-RDP78-05867A000100220039-3

FORM NO. 40-53 SEP 1948 CAPTION REPORT

Approved For Release 1999/09/09 : CIA-RDP78-05867A000100220039-3

105134

E-1422

18 NOV 1951

AREA (AMS NO.) IIN	COUNTRY USSR	PROVINCE ARMENIAN SSR	CITY LENINKAN
------------------------------	------------------------	---------------------------------	-------------------------

GEOGRAPHIC COORDINATES 40 48N 43 50E	MAP REFERENCE C FILE
--	--------------------------------

TITLE
APARTMENT HOUSES

DATE OF PICTURE -----	SOURCE OF PICTURE ARKHITEKTURA SOVETSKOY ARMENII, 1951
--------------------------	--

CLASSIFICATION RESTRICTED	ILLUSTRATION # 125
-------------------------------------	---------------------------

Approved For Release 1999/09/09 : CIA-RDP78-05867A000100220039-3

FORM NO. 80-53 SEP 1948	CAPTION REPORT
----------------------------	----------------

Approved For Release 1999/09/09 : CIA-RDP78-05867A000100220039-3

CIA PHOTO ACCESSION NUMBER: 105135
SERIAL NUMBER: E-147
DATE: 16 NOV 1951

AREA NAME NO. 1: 111
COUNTRY: USSR
PROVINCE: ARMENIAN SSR
PLACE: LENINAKAN

GEOGRAPHIC COORDINATES: 40 48N 43 50 E
MAP REFERENCE: C FILE

TITLE: APARTMENT HOUSES.

DATE OF PICTURE: -----
SOURCE OF PICTURE: ARKHITEKTURA SOVETSKOY ARMENII, 1951

CLASSIFICATION: RESTRICTED
ILLUSTRATION: 10C
CAPTIONED BY: Approved For Release 1999/09/09 : CIA-RDP78-05867A000100220039-3

FORM NO. 60-53
SEP 1948
CAPTION REPORT

Approved For Release 1999/09/09 : CIA-RDP78-05867A000100220039-3

CIA PHOTO ACCESSION NO. 105136 E-1423 15 153 1 27

AREA (AMS NO.) IIN COUNTRY USSR PROVINCE ARMENIAN SSR PLACE KIROVAKAN

GEOGRAPHIC COORDINATES 40 48N 44 30E MAP REFERENCE C FILE

TITLE APARTMENT HOUSE

DATE OF PICTURE SOURCE OF PICTURE ARKHITEKTURA SOVETSKOY ARMENII, 1951

CLASSIFICATION RESTRICTED ILLUSTRATION 107

Approved For Release 1999/09/09 : CIA-RDP78-05867A000100220039-3

Approved For Release 1999/09/09 : CIA-RDP78-05867A000100220039-3

105137 E-1459 18 NOV 1955

AREA (AMS NO.) IIN COUNTRY USSR PROVINCE ARMENIAN SSR PLACE KIROVAKAN

GEOGRAPHIC COORDINATES 40 48N 44 30E MAP REFERENCE C FILE

TITLE KIROV MEMORIAL

[Empty rows for additional information]

DATE OF PICTURE SOURCE OF PICTURE ARKHITEKTURA SOVETSKOY ARMENII , 1951

CLASSIFICATION RESTRICTED ILLUSTRATION # ADJACENT TO 107

CAPTIONED BY Approved For Release 1999/09/09 : CIA-RDP78-05867A000100220039-3

FORM NO. SEP 1948 60-53 CAPTION REPORT

Approved For Release 1999/09/09 : CIA-RDP78-05867A000100220039-3

CIA PHOTO ACCESSION NO. 1 105138	LOT NO. E-149	Approved For Release 1999/09/09 : CIA-RDP78-05867A000100220039-3	
-------------------------------------	------------------	--	--

AREA (AMS NO.) IIN	COUNTRY USSR	PROVINCE ARMENIAN SSR	PLACE KIROVAKAN
-----------------------	-----------------	--------------------------	--------------------

GEOGRAPHIC COORDINATES 40 48N 47 30E	MAP REFERENCE C FILE
---	-------------------------

TITLE APARTMENT HOUSE

DATE OF PICTURE -----	SOURCE OF PICTURE ARKHITEKTURA SOVETSKOY ARMENII , 1951
--------------------------	--

RESTRICTED CLASSIFICATION	ILLUSTRATION # 109
------------------------------	--------------------

CAPTIONED BY FIA	APPROVED BY Approved For Release 1999/09/09 : CIA-RDP78-05867A000100220039-3
---------------------	---

Approved For Release 1999/09/09 : CIA-RDP78-05867A000100220039-3

10513.9 E-1459 18 NOV 1955

AREA (AMS NO.) IIN COUNTRY USSR PROVINCE ARMENIAN SSR PLACE KIROVAKAN

GEOGRAPHIC COORDINATES 40.48N 44.70E MAP REFERENCE C FILE

TITLE KINDERGARTEN.

DATE OF PICTURE SOURCE OF PICTURE ARKHITEKTURA SOVETSKOY ARMENII, 1951

RESTRICTED ILLUSTRATION # 108

APPROVED FOR RELEASE 1999/09/09 : CIA-RDP78-05867A000100220039-3

FORM NO. SEP 1948 60-53 CAPTION REPORT

Approved For Release 1999/09/09 : CIA-RDP78-05867A000100220039-3

175140 E-1459 16 NOV 1951

AREA (AMS NO.) **IIN** COUNTRY **USSR** PROVINCE **ARMENIAN SSR** PLACE **KIROVAKAN**

GEOGRAPHIC COORDINATES **40 48N 44 30E** MAP REFERENCE **C FILE**

TITLE **DETACHED HOMES.**

[Empty rows for additional information]

DATE OF PICTURE _____ SOURCE OF PICTURE **ARKHITEKTURA SOVETSKOY ARMENII, 1951**

RESTRICTED CLASSIFICATION ILLUSTRATION # **110**

CAPTIONED BY **FIA** Approved For Release 1999/09/09 : CIA-RDP78-05867A000100220039-3

Approved For Release 1999/09/09 : CIA-RDP78-05867A000100220039-3

105141 E-1429 18 NOV 1951

AREA NAME NO. 1: IIN COUNTRY: USSR PROVINCE: ARMENIAN SSR PLACE: KIROVAKAN

GEOGRAPHIC COORDINATES: 40 48N 44 30E MAP REFERENCE: C FILE

TITLE: MUSIC SCHOOL.

DATE OF PICTURE: SOURCE OF PICTURE: ARKHITEKTURA SOVETSKOY ARMENII, 1951

RESTRICTED ILLUSTRATION III

APPROVED FOR RELEASE 1999/09/09 : CIA-RDP78-05867A000100220039-3

FORM NO. 80-53 SEP 1948 CAPTION REPORT