

Sanitized - Approved For Release : CIA-RDP78-05867A000100220040-1

CIA PHOTO NUMBER: 11514.2 E-1435 15 NOV 1951

AREA TMS NO.: IIN COUNTRY: USSR PROVINCE: ARMENIAN SSR PLACE: KIROVAKAN

GEOGRAPHIC COORDINATES: 40 48'N 44 30'E MAP REFERENCE: C FILE

TITLE: SECONDARY SCHOOL

[Empty rows for additional information]

DATE OF PICTURE: ----- SOURCE OF PICTURE: ARKHITEKTURA SOVETSKOY ARMENII, 1951

CLASSIFICATION: ~~RESTRICTED~~ ILLUSTRATION #: 122

Sanitized - Approved For Release : CIA-RDP78-05867A000100220040-1

CIA PHOTO **Sanitized - Approved For Release : CIA-RDP78-05867A000100220040-1**
105143 E-1439 18 NOV 1975

AREA (AMS NO.) **IIN** COUNTRY **USSR** PROVINCE **ARMENIAN SSR** PLACE **ËCHMIADZIN**

GEOGRAPHIC COORDINATES **40 10N 44 18E** MAP REFERENCE **C FILE**

TITLE **HIGHWAY Administration Building.**

DATE OF PICTURE _____ SOURCE OF PICTURE **ARKHITEKTURA SOVETSKOY ARMENII, 1951**

CLASSIFICATION **RESTRICTED** ILLUSTRATION # **113**

CAPTIONED **Sanitized - Approved For Release : CIA-RDP78-05867A000100220040-1**

CIA PHOTO *Sanitized - Approved For Release : CIA-RDP78-05867A000100220040-1*
105144 *E-1479* *18 NOV 1951*

AREA NAME NO. *IIN* COUNTRY *USSR* PROVINCE *ARMENIAN SSR* PLACE *ALAVERDI*

GEOGRAPHIC COORDINATES *4202N 45 28E* MAP REFERENCE *C FILE*

TITLE *APARTMENT HOUSE.*

DATE OF PICTURE *-----* SOURCE OF PICTURE *ARKHITEKTURA SOVETSKOY ARMENII, 1951*

CLASSIFICATION *RESTRICTED* ILLUSTRATION # *11A*

CAPTIONED *Sanitized - Approved For Release : CIA-RDP78-05867A000100220040-1*

CIA PHOTO *Sanitized - Approved For Release : CIA-RDP78-05867A000100220040-1*
105145 E-145 18 NOV 1951

AREA TAMS NO. 1: **11N** COUNTRY: **USSR** PROVINCE: **ARMENIAN SSR** PLACE: **ALAVERDI**

GEOGRAPHIC COORDINATES: **42 02N 45 23E** MAP REFERENCE: **C FILE**

TITLE: **KINDERGARTEN**

DATE OF PICTURE: ----- SOURCE OF PICTURE: **ARKHITEKTURA SOVETSKOY ARMENII, 1951**

CLASSIFICATION: **RESTRICTED** ILLUSTRATION # **115**

CAPTIONED *Sanitized - Approved For Release : CIA-RDP78-05867A000100220040-1*

CIA PHOTO *Sanitized - Approved For Release : CIA-RDP78-05867A000100220040-1*
105146 E-1423 18 NOV 1977

AREA (AMS NO.) **IIN** COUNTRY **USSR** PROVINCE **ARMENIAN SSR** PLACE **ALAVERDI**

GEOGRAPHIC COORDINATES **42 02N 45 23E** MAP REFERENCE **C FILE**

TITLE **TUMANYANSKIY RESIDENTIAL SETTLEMENT.**

DATE OF PICTURE ----- SOURCE OF PICTURE **ARKHITEKTURA SOVETSKOY ARMENII, 1951**

CLASSIFICATION **RESTRICTED** ILLUSTRATION # **117**

CAPTIONED *Sanitized - Approved For Release : CIA-RDP78-05867A000100220040-1*

Sanitized - Approved For Release : CIA-RDP78-05867A000100220040-1

CIA PHOTO ~~SECRET~~ 105147 ~~SECRET~~ 105147

AREA (AWS NO.) **11N** COUNTRY **USSR** PROVINCE **ARMENIAN SSR** PLACE **ALAVERDI**

GEOGRAPHIC COORDINATES **42 02N 45 23E** MAP REFERENCE: **C FILE**

TITLE **DISPENSARY OF TUMANYANSKIY RESIDENTIAL SETTLEMENT.**

DATE OF PICTURE _____ SOURCE OF PICTURE **ARKHITEKTURA SOVETSKOY ARMENII, 1951**

CLASSIFICATION **RESTRICTED** ILLUSTRATION # **118**

CAPTIONED BY **Sanitized - Approved For Release : CIA-RDP78-05867A000100220040-1** VERIFIED BY _____

FORM NO. 60-53 SEP 1948 **CAPTION REPORT**

Sanitized - Approved For Release : CIA-RDP78-05867A000100220040-1

AREA (AMS NO.) IIN	COUNTRY USSR	PROVINCE ARMENIAN SSR	PLACE ARZNI
------------------------------	------------------------	---------------------------------	-----------------------

GEOGRAPHIC COORDINATES 40 19N 44 36E	MAP REFERENCE C FILE
--	--------------------------------

TITLE
HEALTH RESORT BATH HOUSE.

DATE OF PICTURE -----	SOURCE OF PICTURE ARKHITEKTURA SOVETSKOY ARMENII, 1951
--------------------------	--

CLASSIFICATION
RESTRICTED

ILLUSTRATION # **120**

CAPTIONED BY
Sanitized - Approved For Release : CIA-RDP78-05867A000100220040-1

FORM NO. 60-53
SEP 1948

CAPTION REPORT

Sanitized - Approved For Release : CIA-RDP78-05867A000100220040-1

CIA PHOTO AREA NAME NO. 105149

COUNTRY USSR PROVINCE ARMENIAN SSR PLACE ARZNI

GEOGRAPHIC COORDINATES 40 19N 44 36E MAP REFERENCE C FILE

TITLE HEALTH RESORT BATH HOUSE.

DATE OF PICTURE SOURCE OF PICTURE ARKHITEKTURA SOVETSKOY ARMENII, 1951

CLASSIFICATION RESTRICTED ILLUSTRATION # 121

CAPTIONED BY Sanitized - Approved For Release : CIA-RDP78-05867A000100220040-1

Sanitized - Approved For Release : CIA-RDP78-05867A000100220040-1
105150 E-1455 18 NOV 1977

AREA NAME NO. 1: IIN COUNTRY: USSR PROVINCE: ARMENIAN SSR PLACE: ARZNI

GEOGRAPHIC COORDINATES: 40 19 N 44 36 E MAP REFERENCE: C FILE

TITLE: HEALTH RESORT SANATORIUM #1.

DATE OF PICTURE: SOURCE OF PICTURE: ARKHITEKTURA SOVETSKOY ARMENII, 1951

CLASSIFICATION: RESTRICTED ILLUSTRATION: 122

CAPTIONED TO: Sanitized - Approved For Release : CIA-RDP78-05867A000100220040-1
EPR

CIA PHOTO Sanitized - Approved For Release : CIA-RDP78-05867A000100220040-1			
105151	E-1439	16 NOV 1951	
AREA NAME NO. 1 IIN	COUNTRY USSR	PROVINCE ARMENIAN SSR	PLACE DILIZHAN
GEOGRAPHIC COORDINATES 40 44 N 44 52 E		MAP REFERENCE C FILE	
TITLE			
DATE OF PICTURE		SOURCE OF PICTURE	
-----		ARKHI TEKTURA SOVETSKOY ARMENII, 1951	
CLASSIFICATION RESTRICTED		ILLUSTRATION # 124	
CAPTIONED BY Sanitized - Approved For Release : CIA-RDP78-05867A000100220040-1 FPR			
FORM NO. SEP 1949 40-53		CAPTION REPORT	

Sanitized - Approved For Release : CIA-RDP78-05867A000100220040-1

CIA PHOTO 105152 E-1479 18 NOV 1955

AREA (AMS NO.) TIN COUNTRY USSR PROVINCE ARMENIAN SSR PLACE DILIZHAN

GEOGRAPHIC COORDINATES 40 44 N 44 52 E MAP REFERENCE C FILE

TITLE SANATORIUM.

DATE OF PICTURE SOURCE OF PICTURE ARKHITEKTURA SOVETSKOY ARMENII, 1951

CLASSIFICATION RESTRICTED ILLUSTRATION # 125

CAPTIONED BY FPR Sanitized - Approved For Release : CIA-RDP78-05867A000100220040-1

FORM NO. 40-53 SEP 1948 CAPTION REPORT

Sanitized - Approved For Release : CIA-RDP78-05867A000100220040-1
105155 E-145 18 18 155

CIA IPHOTO		Sanitized - Approved For Release : CIA-RDP78-05867A000100220040-1	
AREA (AMS NO.)	COUNTRY	PROVINCE	PLACE
11N	USSR	ARMENIAN SSR	ALAVERDI
GEOGRAPHIC COORDINATES		MAP REFERENCE	
42 02N 45 23E		C FILE	
TITLE			
DEBET RIVER.			
DATE OF PICTURE		SOURCE OF PICTURE	
-----		ARKHITEKTURA SOVETSKOY ARMENII, 1951	
CLASSIFICATION		ILLUSTRATION #	
RESTRICTED		131	
CAPTIONED BY		Sanitized - Approved For Release : CIA-RDP78-05867A000100220040-1	
FPR		185	
FORM NO.	CAPTION REPORT		
SEP 1948 40-53			

Sanitized - Approved For Release : CIA-RDP78-05867A000100220040-1

CIA PHOTO 105154 E-1477 1477

AREA (AMS NO.) 11N COUNTRY USSR PROVINCE ARMENIAN SSR PLACE YEREVAN SSR

GEOGRAPHIC COORDINATES 40 11N 44 30E MAP REFERENCE C FILE

TITLE "ARARAT" TRUST WINERY IN BACKGROUND

Empty rows for additional information or notes.

DATE OF PICTURE SOURCE OF PICTURE ARKHITEKTURA SOVETSKOY ARMENII, 1951

CLASSIFICATION RESTRICTED ILLUSTRATION # 132

CAPTIONED FPR Sanitized - Approved For Release : CIA-RDP78-05867A000100220040-1

Sanitized - Approved For Release : CIA-RDP78-05867A000100220040-1

CIA PHOTO 105155 E-1477 14 NOV 1955

AREA (AMS NO.) TIN COUNTRY USSR PROVINCE ARMENIAN SSR PLACE YEREVAN SSR

GEOGRAPHIC COORDINATES 43 11N 44 30E MAP REFERENCE C FILE

TITLE BREAD BAKING PLANT #3.

[Empty rows for additional information]

DATE OF PICTURE SOURCE OF PICTURE ARKHITEKTURA SOVETSKOY ARMENII, 1951

CLASSIFICATION RESTRICTED ILLUSTRATION # 135

CAPTIONED BY FPR Sanitized - Approved For Release : CIA-RDP78-05867A000100220040-1

CIA PHOTO **Sanitized - Approved For Release : CIA-RDP78-05867A000100220040-1**
105156

AREA (AMS NO.) **TIN** COUNTRY **USSR** PROVINCE **ARMENIAN SSR** PLACE **YEREVAN SSR**

GEOGRAPHIC COORDINATES **40 11N 44 30E** MAP REFERENCE **C FILE**

TITLE **COLD STORAGE BUILDING.**

DATE OF PICTURE _____ SOURCE OF PICTURE **ARKHITECTURA SOVETSKOY ARMENII, 1951**

CLASSIFICATION **RESTRICTED** ILLUSTRATION # **136**

CAPTION OR REFERENCE **FPR Sanitized - Approved For Release : CIA-RDP78-05867A000100220040-1**

Sanitized - Approved For Release : CIA-RDP78-05867A000100220040-1

CIA PHOTO ~~SECRET~~ 109138 E-143 16 NOV 1951

AREA (AMS NO.) **IIN** COUNTRY **USSR** PROVINCE **ARMENIAN SSR** PLACE

GEOGRAPHIC COORDINATES MAP REFERENCE

TITLE **UNIDENTIFIED ~~POWER~~ RURAL HYDROELECTRIC POWER PLANT.**

DATE OF PICTURE SOURCE OF PICTURE **ARKHITEKTURA SOVETSKOY ARMENII, 1951**

CLASSIFICATION **RESTRICTED** ILLUSTRATION # **138**

CAPTIONED BY **FR** Sanitized - Approved For Release : CIA-RDP78-05867A000100220040-1

FORM NO. 60-53 SEP 1948 CAPTION REPORT

Sanitized - Approved For Release : CIA-RDP78-05867A000100220040-1

CIA PHOTO REFERENCE NO. 105134

AREA (AMS NO.) 11N	COUNTRY USSR	PROVINCE ARMENIAN SSR	PLACE YEREVAN SSR
-----------------------	-----------------	--------------------------	----------------------

GEOGRAPHIC COORDINATES 40 11N 44 30E	MAP REFERENCE C FILE
---	-------------------------

TITLE
HYDROELECTRIC POWER PLANT #1.

DATE OF PICTURE
SOURCE OF PICTURE
ARKHITEKTURA SOVETSKOY ARMENII, 1951

CLASSIFICATION
RESTRICTED

ILLUSTRATION # 137

CAPTIONED BY
FPR Sanitized - Approved For Release : CIA-RDP78-05867A000100220040-1

VERIFIED BY

FORM NO. 60-53
SEP 1948

CAPTION REPORT

CIA-1 PHOTO *Sanitized* - Approved For Release - CIA-RDP78-05867A000100220040-1

105159
E-1439 14 NOV 1953
AREA (AMS NO.) *11N* COUNTRY *USSR* PROVINCE *ARMENIAN SSR* PLACE ~~██████~~

GEOGRAPHIC COORDINATES _____ MAP REFERENCE _____

TITLE
*UNIDENTIFIED RURAL HYDROELECTRIC
POWER PLANT.*

DATE OF PICTURE _____ SOURCE OF PICTURE *ARCHITEKTURNO-SOVETSKOY ARMENII, 1951*

CLASSIFICATION *R* *ILLUST. # = 139*

CAPTIONED BY *TR* - Approved For Release - CIA-RDP78-05867A000100220040-1

Sanitized - Approved For Release : CIA-RDP78-05867A000100220040-1

CIA PHOTO NO. 105160		E-1437		18 NOV 1953	
AREA (AMS NO.) 11N	COUNTRY USSR	PROVINCE ARMENIAN SSR	PLACE ECHMIADZIN		
GEOGRAPHIC COORDINATES 40 10 N 44 18 E			MAP REFERENCE C FILE		
TITLE APARTMENT HOUSE.					
DATE OF PICTURE _____		SOURCE OF PICTURE АРХИТЕКТУРА СОВЕТСКОЙ АРМЕНИИ			
1951					
CLASSIFICATION R					
ILLUSTRATION # 141					
CAPTIONED BY Sanitized		Sanitized - Approved For Release : CIA-RDP78-05867A000100220040-1			
FORM NO. 60-53 SEP 1948		CAPTION REPORT			

CIA PHOTO **Sanitized - Approved For Release : CIA-RDP78-05867A000100220040-1** E-1499 14 NOV 1999

AREA (AMS NO.) **105164** COUNTRY **USSR** PROVINCE **ARMENIAN SSR** PLACE **YEREVAN ~~XXX~~**

GEOGRAPHIC COORDINATES **40 11N 44 30E** MAP REFERENCE **C FILE**

TITLE **CHILDREN'S RAILROAD ALONG ZENGI RIVER.**

DATE OF PICTURE ----- SOURCE OF PICTURE **ARKHITEKTURA SOVETSKOY ARMENII, 1951**

CLASSIFICATION **RESTRICTED** ILLUSTRATION # **157**

CAPTIONED BY **FPR Sanitized - Approved For Release : CIA-RDP78-05867A000100220040-1**

FORM NO. 60-53 SEP 1948 CAPTION REPORT

CIA PHOTO Sanitized - Approved For Release : CIA-RDP78-05867A000100220040-1			
105161	E-1437	18 NOV 1951	
AREA (AMS NO.) 11N	COUNTRY USSR	PROVINCE ARMENIAN SSR	PLACE YEREVAN
GEOGRAPHIC COORDINATES 40 11N 44 30E		MAP REFERENCE C FILE	
TITLE ZOO			
DATE OF PICTURE -----		SOURCE OF PICTURE ARKHITEKTURA SOVETSKOY ARMENII, 1951	
CLASSIFICATION RESTRICTED		ILLUSTRATION # 142	
CAPTIONED BY Sanitized - Approved For Release : CIA-RDP78-05867A000100220040-1			
FORM NO. 60-53 SEP 1948		CAPTION REPORT	

Sanitized - Approved For Release : CIA-RDP78-05867A000100220040-1

10316

2-1957

14 NOV 1953

CIA PHOTO

AREA NAME NO. 11N COUNTRY USSR REGION ARMENIAN SSR PLACE

GEOGRAPHIC COORDINATES DATE RECEIVED

TITLE AQUEDUCT ACROSS ZANGA RIVER.

DATE OF PICTURE SOURCE OF PICTURE ARKHITEKTURA SOVETSKOY

CLASSIFICATION R ARMENIA, 1951

CAPTIONED AS Sanitized - Approved For Release : CIA-RDP78-05867A000100220040-1 Filed # 143

FORM NO. 60-53 SEP 1948

CAPTION REPORT

Sanitized - Approved For Release : CIA-RDP78-05867A000100220040-1
175163 E-1457 10 NOV 1951

CIA (PHOTO) AREA (AMS NO.) COUNTRY PROVINCE PLACE

IN USSR ARMENIAN SSR KOSH

GEOGRAPHIC COORDINATES MAP REFERENCE
40 18N 44 10E ~~000~~ N.I.S.

TITLE
STATE FARM CLUB.

DATE OF PICTURE SOURCE OF PICTURE
ARKHITEKTURA SOVETSKOY ARMENII, 1951

CLASSIFICATION R ILLUSTRATION # 144

CAPTIONED BY Sanitized - Approved For Release : CIA-RDP78-05867A000100220040-1

CIA PHOTO *Sanitized - Approved For Release : CIA-RDP78-05867A000100220040-1*
105165 E-1439 14 NOV 1955

AREA TAMS NO. 1: IIN COUNTRY: USSR PROVINCE: ARMENIAN SSR PLACE: YEREVAN

GEOGRAPHIC COORDINATES: 40 11N 44 30E MAP REFERENCE: C FILE

TITLE: *END OF ULITSA TERYANA AND BEGINNING OF SEVANSKOYE HIGHWAY.*

DATE OF PICTURE: ----- SOURCE OF PICTURE: ARKHITEKTURA SOVETSKOY ARMENII, 1951

CLASSIFICATION: RESTRICTED ILLUSTRATION # *158*

CAPTIONED BY: FPR *Sanitized - Approved For Release : CIA-RDP78-05867A000100220040-1*

Sanitized - Approved For Release : CIA-RDP78-05867A000100220040-1

115166

E-1439

14 Nov 1953

AMS NO. 1 11N	COUNTRY USSR	PROVINCE ARMENIAN SSR	PLACE YEREVAN
GEOGRAPHIC COORDINATES 40 11N 44 30E		MAP REFERENCE C FILE	
TITLE "AKHTANAK" BRIDGE.			
DATE OF PICTURE -----		SOURCE OF PICTURE ARKHITEKTURA SOVETSKOY ARMENII, 1951	
CLASSIFICATION RESTRICTED		ILLUSTRATION # 166	
CAPTIONED BY FPR Sanitized - Approved For Release : CIA-RDP78-05867A000100220040-1			
FORM NO. SEP 1948 80-53		CAPTION REPORT	

Sanitized - Approved For Release : CIA-RDP78-05867A000100220040-1
105167 E-1459 18 NOV 1999

AREA (AMS NO.) IIN	COUNTRY USSR	PROVINCE ARMENIAN SSR	PLACE YEREVAN
-----------------------	-----------------	--------------------------	------------------

GEOGRAPHIC COORDINATES 40 IIN 44 30E	MAP REFERENCE C FILE
---	-------------------------

TITLE
ABOVYAN MEMORIAL

DATE OF PICTURE -----	SOURCE OF PICTURE ARKHITEKTURA SOVETSKOY ARMENII, 1951
--------------------------	---

CLASSIFICATION
RESTRICTED

ILLUSTRATION # *169*

CAPTIONED BY
FPR

Sanitized - Approved For Release : CIA-RDP78-05867A000100220040-1

CIA (PHOTO ACCESSION NO.)		LOT NO.	DATE
105168			
AREA (AMS NO.)	COUNTRY	PROVINCE	PLACE
4 G	LIBERIA		TAKATA
GEOGRAPHIC COORDINATES		MAP REFERENCE	
06 30 N 10 24 W		GS GS 24 65 NB 29	
TITLE			
MATERNITY HOSPITAL			
25X1C			
DATE OF PICTURE			
1952			
CLASSIFICATION			
R			
CAPTIONED BY		VERIFIED BY	
[Signature]			
FORM NO. SEP 1946 60-5		CAPTION REPORT	
Sanitized - Approved For Release CIA-RDP78-05867A000100220040-1			

Sanitized - Approved For Release : CIA-RDP78-05807A000100220040-1

CIA PHOTO AREA 105169

AREA TAMS NO. 1 35MN COUNTRY USSR PROVINCE LATVIAN SSR PLACE RIGA

GEOGRAPHIC COORDINATES 5657N 2409E MAP REFERENCE C FILE


TITLE BRIVIBAS BOULEVARD.

DATE OF PICTURE SOURCE OF PICTURE

25X1C

CLASSIFICATION R CAPTIONED BY [Redacted]

Sanitized - Approved For Release

CIA (PHOTO ACCESSION NO.) 105173		LOT NO. F 1895	DATE 14 Nov 1953
Sanitized - Approved For Release : CIA-RDP78-05867A000100220040-1			
AREA (AMS NO.) 3237M	COUNTRY HUNGARY	PROVINCE PEST	PLACE BUDAPEST
GEOGRAPHIC COORDINATES 47:30 N 19:05 E		MAP REFERENCE C-FILE	
TITLE I KARUS [MACHINE AND METAL GOODS] FACTORY BUSES UNDER CONSTRUCTION			
25X1C			
DATE OF PICTURE 1951			
CLASSIFICATION SECRET			
CAPTIONED BY	VERIFIED BY		
Sanitized - Approved For Release : CIA-RDP78-05867A000100220040-1			
FORM NO. SEP 1948 60-88	CAPTION REPORT		

CIA (PHOTO ACCESSION NO.) **Sanitized - Approved For Release : CIA-RDP78-05867A000100220040-1**


AREA (AMS NO.) **105075** COUNTRY **FC FRENCH EQUATORIAL AFRICA** PROVINCE **AFRICA** PLACE

GEOGRAPHIC COORDINATES MAP REFERENCE

TITLE

Boy Scouts.


25X1C

DATE OF PICTURE 

CLASSIFICATION **R**

CAPTIONED BY **Sanitized - Approved For Release : CIA-RDP78-05867A000100220040-1** VERIFIED BY

Sanitized - Approved For Release : CIA-RDP78-05867A000100220040-1

CIA PHOTO ACCESSION NO. 105178	LOT NO.	STATE	26	20040-1
AREA (AMS NO.) 49 C	COUNTRY FRENCH EQUATORIAL AFRICA	PROVINCE	MIDDLE	PLACE CONGO
GEOGRAPHIC COORDINATES		MAP REFERENCE		
TITLE				
TEH/COMBI DANCERS.				
25X1C				
DATE OF PICTURE				
CLASSIFICATION R				
CAPTIONED BY	Sanitized - Approved For Release : CIA-RDP78-05867A000100220040-1			VERIFIED BY
FORM NO. 60-53 SEP 1948	CAPTION REPORT			

Sanitized - Approved For Release : CIA-RDP78-05867A000100229040-1

CIA PHOTO ACCESSION NO. 1 113177 LOT NO. NAME

AREA (AMS NO.) 496 COUNTRY FRENCH EQUATORIAL GUINEA PROVINCE MOUPE COUGO PLACE

GEOGRAPHIC COORDINATES MAP REFERENCE

TITLE


BATEKE MAN.


25X1C

DATE OF PICTURE CLASSIFICATION R

CAPTIONED BY Sanitized - Approved For Release : CIA-RDP78-05867A000100220040-1 VERIFIED BY

FORM NO. 60-53 SEP 1948 CAPTION REPORT

CIA (PHOTO ACCESSION NO.)		LOT NO.	DATE
103178		258	26
Sanitized - Approved For Release : CIA-RDP78-05867A000100220040-1			
AREA (AMS NO.)	COUNTRY	PROVINCE	PLACE
49 G	FRENCH EQUATORIAL AFRICA	MIDDLE	KONGO
GEOGRAPHIC COORDINATES		MAP REFERENCE	
TITLE			
BAKONGO DRUMMERS.			
25X1C			
DATE OF PICTURE			
CLASSIFICATION	R		
CAPTIONED BY	Sanitized - Approved For Release : CIA-RDP78-05867A000100220040-1		
FORM NO. 60-53 SEP 1948	CAPTION REPORT		

CIA (PHOTO ACCESSION NO.)		LOT NO.	DATE
103179			42
Sanitized - Approved For Release : CIA-RDP78-05867A000100220040-1			
AREA (AMS NO.)	COUNTRY	PROVINCE	PLACE
49 G	FRENCH EQUATORIAL AFRICA		MIDDLE CONGO
GEOGRAPHIC COORDINATES		MAP REFERENCE:	
TITLE			
BAKONGO WOMAN.			
25X1C			
DATE OF PICTURE			
CLASSIFICATION	R		
CAPTIONED BY	Sanitized - Approved For Release : CIA-RDP78-05867A000100220040-1		
FORM NO. 60-53 SEP 1948	CAPTION REPORT		

CIA (PHOTO ACCESSION NO.)		LOT NO.	DATE
105180		5060	24 OCT 1953
Sanitized - Approved For Release : CIA-RDP78-05867A000100220040-1			
AREA (AMS NO.)	COUNTRY	PROVINCE	FILE
49 G	FRENCH EQUATORIAL AFRICA	MIDDLE CONGO	1
GEOGRAPHIC COORDINATES		MAP REFERENCE	
TITLE			
ROAD BRIDGE OVER NIARI RIVER.			
25X1C			
DATE OF PICTURE	[REDACTED]		
CLASSIFICATION	[REDACTED]		
CAPTIONED BY	VERIFIED BY		
R	[REDACTED]		
Sanitized - Approved For Release : CIA-RDP78-05867A000100220040-1			
FORM NO. 60-53 SEP 1948	CAPTION REPORT		

Sanitized - Approved For Release : CIA-RDP78-05867A000100220040-1

CIA PHOTO ACQUISITION NO. 103101

AREA (AWS NO.) 496 COUNTRY FRENCH EQUATORIAL AFRICA PROVINCE MIDDLE AFRICA PLACE POINTE NOIRE

GEOGRAPHIC COORDINATES 04 47 S 11 54 E MAP REFERENCE C FILE

TITLE

PRIMARY SCHOOL

25X1C

DATE OF PICTURE CLASSIFICATION R

CAPTIONED BY Sanitized - Approved For Release : CIA-RDP78-05867A000100220040-1 VERIFIED BY

Sanitized - Approved For Release : CIA-RDP78-05867A000100220040-1

CIA PHOTO ACCESSION NO. 105188 LOT NO. 12

AREA LAWS NO. 49 G COUNTRY FRENCH EQUATORIAL AFRICA PROVINCE MIDDLE CONGO PLACE PONTÉ NOIRE

GEOGRAPHIC COORDINATES 04 47 S 11 54 E MAP REFERENCE C FILE

TITLE

HIGH SCHOOL CLASS.

25X1C

DATE OF PICTURE


CLASSIFICATION R

CAPTIONED BY

VERIFIED BY

FORM NO. 80-53 SEP 1948 Sanitized - Approved For Release : CIA-RDP78-05867A000100220040-1


CAPTION REPORT

CIA (PHOTO ACCESSION NO.) 105185		LOT NO.	DATE 13 Nov 1953
Sanitized - Approved For Release - CIA-RDP78-05867A000100220040-1			
AREA (AWS NO.) 49G	COUNTRY FRENCH EQUATORIAL AFRICA	PROVINCE MIDDLE CONGO	BRAZZAVILLE
GEOGRAPHIC COORDINATES 04 15 J 15 20 E		MAP REFERENCE C FILE	
TITLE POTTERY MARKET			
25X1C			
DATE OF PICTURE			
CLASSIFICATION R		VERIFIED BY	
CAPTIONED BY Sanitized - Approved For Release - CIA-RDP78-05867A000100220040-1			
FORM NO. 60-53 SEP 1948		CAPTION REPORT	

5 1/2

C


Sanitized - Approved For Release : CIA-RDP78-05867A000100220040-1

CIA PHOTO ACCT NO. 105185	LOT NO.	DATE 31 OCT 1953
AREA (AMS NO.) 19 G	COUNTRY FRENCH EQUATORIAL AFRICA	PROVINCE CHAD
GEOGRAPHIC COORDINATES		MAP REFERENCE
TITLE VILLAGE OF THE MASSA TRIBE.		
25X1C		
DATE OF PICTURE		
CLASSIFICATION R	VERIFIED BY	
CAPTIONED Sanitized - Approved For Release : CIA-RDP78-05867A000100220040-1		CAPTION REPORT
FORM NO. 86-53 SEP 1948		


4-7

8-13

Sanitized - Approved For Release : CIA-RDP78-05867A000100220040-1

CIA PHOTO ACQUISITION NO. 105186	COUNTRY FRENCH EQUATORIAL AFRICA	PROVINCE CHAD	DATE 9-6-63
AREA (AMS NO.) 19 G	MAP REFERENCE		
GEOGRAPHIC COORDINATES			
TITLE BORKOU HORSEMEN.			
25X1C			
DATE OF PICTURE			
CLASSIFICATION	R		
CAPTIONED	Sanitized - Approved For Release : CIA-RDP78-05867A000100220040-1		
FORM NO. 60-53 SEP 1948	CAPTION REPORT		

Sanitized - Approved For Release : CIA-RDP78-05867A000100220040-1

CIA (PHOTO AC)	LOT NO.	DATE
105187		26 OCT 1953
AREA (AMS NO.)	COUNTRY	PROVINCE
19 C	FRENCH EQUATORIAL AFRICA	CHAD
GEOGRAPHIC COORDINATES		MAP REFERENCE
TITLE		
CHARI RIVER.		
FISHING BOATS OF KOTOKO TRIBE.		
25X1C		
DATE OF PICTURE		
CLASSIFICATION	VERIFIED BY	
CAPTIONED	Sanitized - Approved For Release : CIA-RDP78-05867A000100220040-1	
FORM NO. 60-53 SEP 1948	CAPTION REPORT	

LEGIB

Sanitized - Approved For Release : CIA-RDP78-05867A000100220040-1

Sanitized - Approved For Release : CIA-RDP78-05867A000100220040-1