

25X6

Approved For Release 1999/09/20 : CIA-RDP78-05867A000100230003-1

Next 2 Page(s) In Document Exempt

Approved For Release 1999/09/20 : CIA-RDP78-05867A000100230003-1

CIA I PHOTO ACCESSION NO. 1		LOT NO.	DATE
Approved For Release 1999/09/20 : CIA-RDP78-05867A000100230003-153		100230003-153	C
AREA (AMS NO. 1)	COUNTRY	PROVINCE	PLACE
6 M	FRANCE		
GEOGRAPHIC COORDINATES		MAP REFERENCE	
TITLE			
OFFICIAL NORTH ATLANTIC TREATY ORGANIZATION FLAG AND EMBLEM ADOPTED BY NORTH ATLANTIC COUNCIL. <sup>modified</sup> FOUR-POINTED STAR REPRESENTING COMPASS AND [A] CIRCLE REPRESENT- ING UNITY OF THE FOURTEEN MEMBER NATIONS. EMBLEM IS WHITE ON NAVY-BLUE BACKGROUND.			
DATE OF PICTURE	SOURCE		
October 1953	[REDACTED]	25X1C	
CLASSIFICATION			
A			
CAPTIONED BY		VERIFIED BY	
Approved For Release 1999/09/20 : CIA-RDP78-05867A000100230003-153		Pub under France - because [REDACTED]	
FORM NO. 60-53 SEP 1948		CAPTION REPORT	
		Where else?	

CIA PHOTO ACCESSION NO. 1 Approved For Release 1999/09/20 : CIA-RDP78-05867A000100230003-53		LOT NO.	DATE
AREA (AMS NO.) 11M	COUNTRY DENMARK	PROVINCE	PLACE
GEOGRAPHIC COORDINATES		MAP REFERENCE	
TITLE THE "RASMUS THOLSTRUP", FIRST TANKER IN WORLD TO BE SPECIALLY BUILT TO CARRY LIQUID GAS. TWELVE VERTICAL TANKS HOLD 320 TONS OF GAS. DESIGNED BY DANISH ENGINEER AND CONSTRUCTED IN GÖTEBORG, SWEDEN, SHIPYARD. 25X1C			
DATE OF PICTURE 1953		SOURCE OF PICTURE [REDACTED]	
CLASSIFICATION			
CAPTIONED BY R		VERIFIED BY	
Approved For Release 1999/09/20 : CIA-RDP78-05867A000100230003-1			
FORM NO. 60-53 SEP 1948		CAPTION REPORT	

Approved For Release 1999/09/20 : CIA-RDP78-05867A000100230003-1

25X6 Next 1 Page(s) In Document Exempt

Approved For Release 1999/09/20 : CIA-RDP78-05867A000100230003-1

CIA PHOTO ACCESSION NO. 1		LOT NO.	DATE
APPROVED FOR RELEASE 1999/09/20 : CIA-RDP78-05867A000100230003-1			14 Oct 53
AREA (AMS NO.)	COUNTRY	PROVINCE	
SP	TUNISIA		GABES
GEOGRAPHIC COORDINATES		MAP REFERENCE	
33:53 N 10:07 E		C-FILE	
TITLE			
HAIRDRESSER.			
DATE OF PICTURE		SOURCE OF PICTURE	
1953		25X1C	
CLASSIFICATION			
R			
CAPTIONED BY		VERIFIED BY	
Eh			
APPROVED FOR RELEASE 1999/09/20 : CIA-RDP78-05867A000100230003-1			
FORM NO. 60-53		CAPTION REPORT	
SEP 1948			





APPROVED FOR RELEASE 1999/09/20 : CIA-RDP78-05867A000100230003-1 105218		LOT NO. 7-51	DATE 8/23/53
AREA TAMS NO. 1 SP	COUNTRY TUNISIA	PROVINCE	PLACE GABES
GEOGRAPHIC COORDINATES 33:53N 10:07E		MAP REFERENCE C. FINE	
TITLE JEWISH WOMEN WITH TYPICAL STRIPED SHAWL.			
DATE OF PICTURE 1953			
SOURCE OF PICTURE		25X1C	
CLASSIFICATION R			
CAPTIONED BY		VERIFIED BY	
APPROVED FOR RELEASE 1999/09/20 : CIA-RDP78-05867A000100230003-1			
FORM NO. 60-53 SEP 1948		CAPTION REPORT	



Approved For Release 1999/09/20 : CIA-RDP78-05867A000100230003-1

AREA (AMS NO.)	COUNTRY	PROVINCE	DATE
105415 SP	TUNISIA	TUNIS	15 Oct 53
GEOGRAPHIC COORDINATES		MAP REFERENCE	
36:48N 10:11E		C-FILE	
TITLE			
RUE DES PERLES IN JEWISH QUARTER.			
DATE OF PICTURE	SOURCE OF PICTURE		
1953	[REDACTED]		
CLASSIFICATION	VERIFIED BY		
B			


Approved For Release 1999/09/20 : CIA-RDP78-05867A000100230003-1

FORM NO. 60-53  
SEP 1948

25X1C

CAPTION REPORT

CIA (PHOTO ACCESSION NO.) 105414		LOT NO.	DATE
Approved For Release 1999/09/20 : CIA-RDP78-05867A000100230003-1		PROVINCE	PLACE
AREA SP		TUNISIA	TUNIS
GEOGRAPHIC COORDINATES 36:48 N 10:11 E		MAP REFERENCE C-FILE	
TITLE STREET IN JEWISH QUARTER.			
DATE OF PICTURE 1953		SOURCE OF PICTURE 25X1C	
CLASSIFICATION R		[REDACTED]	
CAPTIONED BY E.H.		VERIFIED BY	
FORM 80 SEP 59		Approved For Release 1999/09/20 : CIA-RDP78-05867A000100230003-1	
CAPTION REPORT			

CIA PHOTO ACCESSION NO. 1 <b>105415</b>		LOT NO. <b>E-546</b>	DATE	<b>8</b>
Approved For Release 1999/09/20 : CIA-RDP78-05867A000100230003-1				
<b>SP</b>	COUNTRY <b>TUNISIA</b>	PROVINCE	PLACE <b>TUNIS</b>	
GEOGRAPHIC COORDINATES <b>36:48 N 10:11 E</b>		MAP REFERENCE <b>C-FILE</b>		
TITLE <b>STREET IN JEWISH QUARTER.</b>				
<b>25X1C</b>				
DATE OF PICTURE <b>1953</b>	SOURCE OF PICTURE 			
CLASSIFICATION <b>R</b>				
CAPTIONED BY <b>E.L.</b>	VERIFIED BY			
Approved For Release 1999/09/20 : CIA-RDP78-05867A000100230003-1				
CAPTION REPORT				

CIA (PHOTO ACCESSION NO.)		LOT NO.	DATE
Approved For Release 1999/09/20 : CIA-RDP78-05867A000100230003-1		105478	1953
AREA (AMS NO.)	COUNTRY	PROVINCE	PLACE
SP	TUNISIA		TUNIS
GEOGRAPHIC COORDINATES		MAP REFERENCE	
36:48 N 10:11 E		C-FILE	
TITLE			
PUBLIC SQUARE IN JEWISH QUARTER.			
DATE OF PICTURE		SOURCE OF PICTURE	
1953		25X1C	
CLASSIFICATION			
R			
CAPTIONED BY		VERIFIED BY	
Approved For Release 1999/09/20 : CIA-RDP78-05867A000100230003-1		S	
FORM NO. 60-53 SEP 1948		CAPTION REPORT	

Approved For Release 1999/09/20 : CIA-RDP78-05867A000100230003-1		105417	1953	1953
AREA (AMS NO.)	COUNTRY	PROVINCE	DATE	
SP	TUNISIA		1953	
GEOGRAPHIC COORDINATES		WAF REFERENCE		
36:48N 10:11E		C-FILE		
TITLE				
HOUSING IN JEWISH QUARTER.				
25X1C				
DATE OF PICTURE		SOURCE OF PICTURE		
1953		[REDACTED]		
CLASSIFICATION				
R				
APPROVED BY			VERIFIED BY	
[REDACTED]			[REDACTED]	
Approved For Release 1999/09/20 : CIA-RDP78-05867A000100230003-1				
CAPTION REPORT				
FORM NO. 60-53 SEP 1948				

Approved For Release 1999/09/20 : CIA-RDP78-05867A000100230003-1

CTA NUMBER 105418	DATE 15 Oct '53
AREA (AMS NO.) SP	COUNTRY TUNISIA
GEOGRAPHIC COORDINATES 36:48 N 10:11 E	PROVINCE TUNIS
TITLE STREET IN JEWISH QUARTER	MAP REFERENCE Q-FILE
DATE OF PICTURE 1953	SOURCE OF PICTURE [REDACTED]
CLASSIFICATION R	VERIFIED BY

25X1C

Approved For Release 1999/09/20 : CIA-RDP78-05867A000100230003-1


Approved For Release 1999/09/20 : CIA-RDP78-05867A000100230003-1

CT #	105419	DATE	15 Oct '53	
AREA / IAMS NO. 1	SP	COUNTRY	TUNISIA	
GEOGRAPHIC COORDINATES	36:48 N 10:11 E		PROVINCE	TUNIS
TITLE	STREET IN JEWISH QUARTER.			
DATE OF PICTURE	1953	SOURCE OF PICTURE	25X1C	
CLASSIFICATION	R	VERIFIED BY		

Approved For Release 1999/09/20 : CIA-RDP78-05867A000100230003-1







Approved For Release 1999/09/20 : CIA-RDP78-05867A000100230003-1 105421		DATE 4 Oct 53	PROVINCE GABES
AREA (AMS NO.) SP	COUNTRY TUNISIA	MAP REFERENCE Q-FILE	
GEOGRAPHIC COORDINATES 33:53N 10:07E			
TITLE AGME IN JEWISH SECTION.			
DATE OF PICTURE 1953			
SOURCE OF PICTURE 			
CLASSIFICATION R			
Approved For Release 1999/09/20 : CIA-RDP78-05867A000100230003-1		VERIFIED BY	
FORM NO. 60-53 OCT 1948			
CAPTION REPORT			






CIA (PHOTO ACCESSION NO.) <b>Approved For Release 1999/09/20 : CIA-RDP78-05867A000100230003-1</b> 105424		LOT NO. 105424	DATE 1953
AREA (AMS NO.) SP	COUNTRY TUNISIA	PROVINCE	PLACE
GEOGRAPHIC COORDINATES		MAP REFERENCE:	
TITLE JEWS LIVING IN ROCK-CAVE DWELLINGS IN REMOTE SOUTH TUNISIAN VILLAGE.			
25X1C			
DATE OF PICTURE 1953	SOURCE OF PICTURE 		
CLASSIFICATION R			
CAPTIONED BY <b>Approved For Release 1999/09/20 : CIA-RDP78-05867A000100230003-1</b>		VERIFIED BY	
FORM NO. 60-53 SEP 1948		CAPTION REPORT	

CIA PHOTO ACCESSION NO. 1 Approved For Release 1999/09/20 : CIA-RDP78-05867A000100230003-1 105425		LOT NO.	DATE	C
AREA (AMS NO.) SP	COUNTRY TUNISIA	PROVINCE	PLACE	
GEOGRAPHIC COORDINATES		MAP REFERENCE		
TITLE JEWS LIVING IN ROCK-CAVE DWELLINGS IN REMOTE SOUTH TUNISIAN VILLAGE.				
DATE OF PICTURE 1963		SOURCE OF PICTURE 		
CLASSIFICATION R				
CAPTIONED BY Approved For Release 1999/09/20 : CIA-RDP78-05867A000100230003-1		VERIFIED BY		
FORM NO. 60-53 SEP 1948				
CAPTION REPORT				




Approved For Release 1999/09/20 : CIA-RDP78-05867A000100230003-1 105427		DATE: 1953
AREA (AMS NO.) SP	COUNTRY TUNISIA	PROVINCE
GEOGRAPHIC COORDINATES		MAP REFERENCE
TITLE JEWS LIVING IN ROCK-CAVE DWELLINGS IN SOUTH TUNISIAN VILLAGE.		
REMOTE		
25X1C		
DATE OF PICTURE 1953	SOURCE OF PICTURE 	
CLASSIFICATION B		
Approved For Release 1999/09/20 : CIA-RDP78-05867A000100230003-1		VERIFIED BY


Approved For Release 1999/09/20 : CIA-RDP78-05867A000100230003-1		LOT NO.	105423	DATE	15 OCT '53
AREA (AMS NO.)	SP	COUNTRY	TUNISIA	PROVINCE	TUNIS
GEOGRAPHIC COORDINATES	36:48 N 10:11 E		MAP REFERENCE		
TITLE	SWEET SHOP IN JEWISH QUARTER.				
DATE OF PICTURE		SOURCE OF PICTURE			
1953		[REDACTED]			
CLASSIFICATION	2				
FORM NO. 60-53 SEP 1948		VERIFIED BY			
Approved For Release 1999/09/20 : CIA-RDP78-05867A000100230003-1		CAPTION REPORT			





Approved For Release 1999/09/20 : CIA-RDP78-05867A000100230003-1		DATE	14 Dec 53
AREA (AMS NO.)	105430	COUNTRY	TUNISIA
	SP	PROVINCE	ILE DE DJERBA
GEOGRAPHIC COORDINATES	33:48 N 10:54 E		MAP REFERENCE
TITLE	MERCHANTS TRANSPORTING GOODS FROM WHARF TO THEIR SHOPS.		
			C-FILE
DATE OF PICTURE	1953	SOURCE OF PICTURE	25X1C
CLASSIFICATION	K	VERIFIED BY	
Approved For Release 1999/09/20 : CIA-RDP78-05867A000100230003-1			
CAPTION REPORT			
FORM NO. 60-53 SEP 1948			

CIA PHOTO ACCESSION NO. 1 <b>Approved For Release 1999/09/20 : CIA-RDP78-05867A000100230003-1</b>		LOT NO.	DATE
AREA (AMS NO.)	COUNTRY	PROVINCE	PLACE
SP	TUNISIA		ILE DE JERBA
GEOGRAPHIC COORDINATES		MAP REFERENCE	
33:48N 10:54E		C-FILE	
TITLE			
MERCHANTS TRANSPORTING GOODS FROM WHARF TO THEIR SHOPS.			
DATE OF PICTURE		SOURCE OF PICTURE	
1953			
CLASSIFICATION			
B			
CAPTIONED BY		VERIFIED BY	
<b>Approved For Release 1999/09/20 : CIA-RDP78-05867A000100230003-1</b>			
FORM NO. 60-53 SEP 1948		CAPTION REPORT	

Approved For Release 1999/09/20 : CIA-RDP78-05867A000100230003-1 105432		LOT NO.	DATE
AREA (AMS NO.) SP	COUNTRY TUNISIA	PROVINCE	PLACE ILE DE DJERBA
GEOGRAPHIC COORDINATES 33:48N 10:54E		MAP REFERENCE C-F.I.E	
TITLE PUBLIC TELEPHONE BOOTH.			
25X1C			
DATE OF PICTURE 1953	SOURCE OF PICTURE 		
CLASSIFICATION R			
Approved For Release 1999/09/20 : CIA-RDP78-05867A000100230003-1		VERIFIED BY	
FORM NO. 60-53 SEP 1948			
CAPTION REPORT			

Approved For Release 1999/09/20 : CIA-RDP78-05867A000100230003-1

109130  
AREA (AMS NO.) SP COUNTRY TUNISIA PROVINCE BEN GARDANE

GEOGRAPHIC COORDINATES 33:08N 11:13E MAP REFERENCE NIS

TITLE FRONTIER TOWN BETWEEN TUNIS AND LIBYA. JEWISH SECTION.

25X1C

DATE OF PICTURE 1963 SOURCE OF PICTURE [REDACTED]

CLASSIFICATION R

Approved For Release 1999/09/20 : CIA-RDP78-05867A000100230003-1


CIA PHOTO ACCESSION NO. 1 105232		LOT NO.	DATE
Approved For Release 1999/09/20 : CIA-RDP78-05867A000100230003-1			
AREA (AMS NO.)	COUNTRY	PROVINCE	PI ALLE
SP	TUNISIA		BEN GARDANE
GEOGRAPHIC COORDINATES		MAP REFERENCE	
33:08 N 11:13 E		NIS	
TITLE FRONTIER TOWN BETWEEN TUNIS AND LIBYA. JEWISH SECTION.			
DATE OF PICTURE	SOURCE OF PICTURE		
1953	[REDACTED]		
CLASSIFICATION			
R			
CAPTIONED BY		VERIFIED BY	
E			
Approved For Release 1999/09/20 : CIA-RDP78-05867A000100230003-1			
FORM NO. 60-53 SEP 1948		CAPTION REPORT	


PHOTO ACCESSION NO. 105239		LOT NO. 546	DATE 1953	Approved For Release 1999/09/20 : CIA-RDP78-05867A000100230003-1	
AREA (AMS NO.) SP	COUNTRY TUNISIA	PROVINCE	PLACE BEN GARDANE		
GEOGRAPHIC COORDINATES 33:08N 11:13E		MAP REFERENCE NIS			
TITLE FRONTIER TOWN BETWEEN TUNIS AND LIBYA. WELL IN JEWISH SECTION.					
25X1C					
DATE OF PICTURE 1953	SOURCE OF PICTURE [REDACTED]				
CLASSIFICATION R					
CAPTIONED BY [REDACTED]			VERIFIED BY		
Approved For Release 1999/09/20 : CIA-RDP78-05867A000100230003-1					
FORM NO. 60-53 SEP 1948		CAPTION REPORT			









<small>LIBRARY ACCESSION NO.</small> Approved For Release 1999/09/20 : CIA-RDP78-05867A000100230003-1 105238		<small>LOT NO.</small> 105238	<small>DATE</small> 1963
<small>AREA (AMS NO.)</small> 16 P	<small>COUNTRY</small> LIBYA	<small>PROVINCE</small> TRIPOLI	<small>PLACE</small> TRIPOLI
<small>GEOGRAPHIC COORDINATES</small> 32:54N 13:12E		<small>MAP REFERENCE</small> @-FILE	
<small>TITLE</small> JEWISH SECTION.			
<small>DATE OF PICTURE</small> 1963		<small>SOURCE OF PICTURE</small> 	
<small>CLASSIFICATION</small> E			
<small>CAPTIONED BY</small> Approved For Release 1999/09/20 : CIA-RDP78-05867A000100230003-1		<small>VERIFIED BY</small>  	
<small>FORM NO.</small> SEP 1948 60-53		<small>CAPTION REPORT</small>	

CIA (PHOTO ACCESSION NO.) Approved For Release 1999/09/20 : CIA-RDP78-05867A000100230003-1 10548		LOT NO. 1999/09/20	DATE 1953
AREA (AMS NO.) 16P	COUNTRY LIBYA	PROVINCE TRIPOLI	PLACE TRIPOLI
GEOGRAPHIC COORDINATES 32:54N 13:12E		MAP REFERENCE C-FILE	
TITLE JEWISH SECTION.			
DATE OF PICTURE 1953			
SOURCE OF PICTURE 			
CLASSIFICATION R			
CAPTIONED BY Approved For Release 1999/09/20 : CIA-RDP78-05867A000100230003-1		VERIFIED BY	
FORM NO. 60-53 SEP 1948		CAPTION REPORT	

25X1C

PHOTO ACCESSION NO. 103441		LOT NO. 1999/09/20	DATE 1953	Approved For Release 1999/09/20 : CIA-RDP78-05867A000100230003-1	
AREA (AMS NO.) 16P	COUNTRY LIBYA	PROVINCE TRIPOLI	PLACE TRIPOLI		
GEOGRAPHIC COORDINATES 32:54 N 13:12 E		MAP REFERENCE C-File			
TITLE JEWISH SECTION.					
DATE OF PICTURE 1953		SOURCE OF PICTURE 25X1C [REDACTED]			
CLASSIFICATION R					
CAPTIONED BY [REDACTED]			VERIFIED BY		
Approved For Release 1999/09/20 : CIA-RDP78-05867A000100230003-1					
FORM NO. 60-53 SEP 1948		CAPTION REPORT			

CIA PHOTO ACCESSION NO. 1 <b>Approved For Release 1999/09/20 : CIA-RDP78-05867A000100230003-1</b>		LOT NO. 105411		DATE 1953	
AREA (AMS NO.) 16 P	COUNTRY LIBYA	PROVINCE TRIPOLI	PLACE GARIAN		
GEOGRAPHIC COORDINATES 32:10N 13:01E		MAP REFERENCE C-FILE			
TITLE JEWISH COMMUNITY ON OUTSKIRTS OF CITY.					
DATE OF PICTURE 1953			SOURCE OF PICTURE 		
CLASSIFICATION R					
CAPTIONED BY <b>Approved For Release 1999/09/20 : CIA-RDP78-05867A000100230003-1</b>				VERIFIED BY	
FORM NO. 60-53 SEP 1948		CAPTION REPORT			


CIA (PHOTO ACCESSION NO.) Approved For Release 1999/09/20 : CIA-RDP78-05867A000100230003-1 10344		LOT NO. 10344	DATE 1963
AREA (AMS NO.) 16 P	COUNTRY LIBYA	PROVINCE TRIPOLI	PLACE GARIAN
GEOGRAPHIC COORDINATES 32:10N 13:01E		MAP REFERENCE C-FILE	
TITLE JEWISH COMMUNITY ON OUTSKIRTS OF CITY. LIVING QUARTERS DUG IN GROUND.			
DATE OF PICTURE 1963			
SOURCE OF PICTURE 			
CLASSIFICATION R			
CAPTIONED BY Approved For Release 1999/09/20 : CIA-RDP78-05867A000100230003-1		VERIFIED BY	
FORM NO. 60-53 SEP 1948		CAPTION REPORT	

CIA (PHOTO ACCESSION NO.)		LOT NO.		DATE	
Approved For Release 1999/09/20 : CIA-RDP78-05867A000100230003-1		10544		1963	
AREA (AMS NO.)	COUNTRY	PROVINCE	PLACE		
16 P	LIBYA	TRIPOLI	GARIAN		
GEOGRAPHIC COORDINATES		MAP REFERENCE			
32:10N 13:01E		C-FILE			
TITLE					
JEWISH COMMUNITY ON OUTERKIRTS OF CITY. MOUNDS OF					
DIRT RESULTING FROM HOLES DUG FOR LIVING QUARTERS.					
DATE OF PICTURE		SOURCE OF PICTURE			
1963		25X1C			
CLASSIFICATION					
R					
CAPTIONED BY			VERIFIED BY		
Approved For Release 1999/09/20 : CIA-RDP78-05867A000100230003-1			S		
FORM NO. 60-53 SEP 1948		CAPTION REPORT			

PHOTO ACCESSION NO. 105444 Approved For Release 1999/09/20 : CIA-RDP78-05867A000100230003-1		LOT NO. 5720	DATE 10/53
AREA (AMS NO.) 16 P	COUNTRY LIBYA	PROVINCE TRIPOLI	PLACE GARIAN
GEOGRAPHIC COORDINATES 32:10-N 13:01-E		MAP REFERENCE C-FILE	
TITLE JEWISH COMMUNITY: LIVING QUARTERS BUG IN GROUND.			
DATE OF PICTURE 1953			
SOURCE OF PICTURE		25X1C	
CLASSIFICATION R			
CAPTIONED BY		VERIFIED BY	
Approved For Release 1999/09/20 : CIA-RDP78-05867A000100230003-1			
FORM NO. 60-53 SEP 1948		CAPTION REPORT	





PHOTO ACCESSION NO. 1 Approved For Release 1999/09/20 : CIA-RDP78-05867A000100230003-1 105440		LOT NO.	DATE 10/15/53
AREA (AMS NO.) 46P	COUNTRY LIBYA	PROVINCE DEENA	PLACE BEDA LITTORIA
GEOGRAPHIC COORDINATES 32:46N 21:43E		MAP REFERENCE N15	
TITLE FRONTIER OUTPOST: CUSTOMS OFFICE AND FOOD SHOP. BUILDING ADJACENT TO CHURCH.			
25X1C			
DATE OF PICTURE 1953	SOURCE OF PICTURE 		
CLASSIFICATION R			
CAPTIONED BY Approved For Release 1999/09/20 : CIA-RDP78-05867A000100230003-1		VERIFIED BY	
FORM NO. 60-53 SEP 1948		CAPTION REPORT	



CIA (PHOTO ACCESSION NO.)		LOT NO.	DATE
Approved For Release 1999/09/20 : CIA-RDP78-05867A000100230003-1			
AREA (AMS NO.)	COUNTRY	PROVINCE	PLACE
46P	LIBYA	DERNA	BEDA LITTORIA
GEOGRAPHIC COORDINATES		MAP REFERENCE	
32:46N 21:43E		NIS	
TITLE			
FRONTIER OUTPOST: CUSTOMS OFFICE AND FOOD			
SHOP. BUILDING ADJACENT TO CHURCH.			
DATE OF PICTURE		SOURCE OF PICTURE	
1953		25X1C	
CLASSIFICATION			
R			
CAPTIONED BY		VERIFIED BY	
Evd			
Approved For Release 1999/09/20 : CIA-RDP78-05867A000100230003-1			
FORM NO. 60-53		CAPTION REPORT	
SEP 1948			








CIA (PHOTO ACCESSION NO.)		LOT NO.		DATE	
<b>Approved For Release 1999/09/20 : CIA-RDP78-05867A000100230003-1</b>					
AREA (AMS NO.)	COUNTRY	PROVINCE	PLACE		
16P	LIBYA	TRIPOLI	TRIPOLI		
GEOGRAPHIC COORDINATES			MAP REFERENCE		
32:54N 13:12E			C-FILE		
TITLE					
LIBYAN PARLIAMENT.					
DATE OF PICTURE		SOURCE OF PICTURE			
1953		25X1C			
CLASSIFICATION					
R					
CAPTIONED BY			VERIFIED BY		
Ead					
<b>Approved For Release 1999/09/20 : CIA-RDP78-05867A000100230003-1</b>					
FORM NO. 60-53					
SEP 1948					
CAPTION REPORT					



CIA (PHOTO ACCESSION NO.) 105452		LOT NO. F-1546		DATE 16 Oct 53	
Approved For Release 1999/09/20 : CIA-RDP78-05867A000100230003-1					
AREA (AMS NO.) 36P	COUNTRY LIBYA	PROVINCE BENGHAZI	BENGHAZI		
GEOGRAPHIC COORDINATES 32:07N 20:04E			MAP REFERENCE @-FILE		
TITLE FLOWER VENDOR.					
DATE OF PICTURE 1953		SOURCE OF PICTURE 25X1C			
CLASSIFICATION R					
CAPTIONED BY [Signature]			VERIFIED BY		
Approved For Release 1999/09/20 : CIA-RDP78-05867A000100230003-1					
FORM NO. 60-53 SEP 1948					
CAPTION REPORT					



CIA PHOTO ACCESSION NO. 1 <b>105455</b>		LOT NO.	DATE
Approved For Release 1999/09/20 : CIA-RDP78-05867A000100230003-1			
AREA (AMS NO.) <b>36P</b>	COUNTRY <b>LIBYA</b>	PROVINCE <b>BENGHAZI</b>	PLACE <b>BENGHAZI</b>
GEOGRAPHIC COORDINATES <b>32:07N 20:04E</b>		MAP REFERENCE <b>C-FILE</b>	
TITLE <b>U.S. LEGATION</b>			
DATE OF PICTURE <b>1953</b>	SOURCE OF PICTURE <b>25X1C</b> 		
CLASSIFICATION <b>R</b>			
CAPTIONED BY <b>Ego</b>		VERIFIED BY	
Approved For Release 1999/09/20 : CIA-RDP78-05867A000100230003-1			
SEP 1948 60-53			
CAPTION REPORT			

CIA (PHOTO ACCESSION NO.)		LOT NO.		DATE	
Approved For Release 1999/09/20 : CIA-RDP78-05867A000100230003-1		10575A		C	
AREA (AMS NO.)	COUNTRY	PROVINCE	PLACE		
36P	LIBYA	BENGAZI	BENGAZI		
GEOGRAPHIC COORDINATES		MAP REFERENCE			
32:07N 20:04E		C-FILE			
TITLE					
OFFICE ON GROUND FLOOR OF KING SENUSSI'S PALACE.					
DATE OF PICTURE		SOURCE OF PICTURE			
1953		25X1C			
CLASSIFICATION					
R					
CAPTIONED BY			VERIFIED BY		
Approved For Release 1999/09/20 : CIA-RDP78-05867A000100230003-1			C		
FORM NO. 60-53 SEP 1948					
CAPTION REPORT					





CIA (PHOTO ACCESSION NO.) 105459		LOT NO. F 1546	DATE 1953
Approved For Release 1999/09/20 : CIA-RDP78-05867A000100230003-1 (D)			
AREA (AMS NO.) 16P	COUNTRY LIBYA	PROVINCE TRIPOLI	PLACE TRIPOLI
GEOGRAPHIC COORDINATES 32:54N 13:12E		MAP REFERENCE C-FILE	
TITLE BAR.			
DATE OF PICTURE 1953		SOURCE OF PICTURE 25X1C	
CLASSIFICATION R			
CAPTIONED BY E1		VERIFIED BY	
Approved For Release 1999/09/20 : CIA-RDP78-05867A000100230003-1			
FORM NO. 60-53 SEP 1948			
CAPTION REPORT			
















CIA IPHOTO ACCESSION NO. 1		LOT NO.	DATE
Approved For Release 1999/09/20 : CIA-RDP78-05867A000100230003-1			
AREA (AMS NO.)	COUNTRY	PROVINCE	PLACE
46 P	LIBYA	DERNA	TORBUK
GEOGRAPHIC COORDINATES		MAP REFERENCE	
32:05N 23:59E		C-FILE	
TITLE			
PILGRIMS OUTSIDE MOSQUE.			
DATE OF PICTURE		SOURCE OF PICTURE	
1953		25X1C	
CLASSIFICATION			
B			
CAPTIONED BY		VERIFIED BY	
EJ			
Approved For Release 1999/09/20 : CIA-RDP78-05867A000100230003-1			
FORM NO. 60-53 SEP 1948			
CAPTION REPORT			

CIA PHOTO ACCESSION NO. 1 <b>105467</b>		LOT NO.	DATE
Approved For Release 1999/09/20 : CIA-RDP78-05867A000100230003-1			
AREA TERMS NO. 1 <b>6P</b>	COUNTRY <b>LIBYA</b>	PROVINCE	PLACE
GEOGRAPHIC COORDINATES		MAP REFERENCE	
TITLE <b>From HIGHWAY ACROSS NORTHERN LIBYA. HOUSES IN BACK GROUND PART OF FORMER ITALIAN COLONIZING PROJECT.</b>			
DATE OF PICTURE <b>1953</b>		SOURCE OF PICTURE <b>25X1C</b>	
CLASSIFICATION <b>B</b>			
CAPTIONED BY <b>Eg</b>		VERIFIED BY	
Approved For Release 1999/09/20 : CIA-RDP78-05867A000100230003-1			
SEP 1948 60-53			
CAPTION REPORT			


CIA IPHOTO ACCESSION NO. 1		LOT NO.		DATE	
Approved For Release 1999/09/20 : CIA-RDP78-05867A000100230003-1		10548		25	
AREA (AMS NO.)	COUNTRY	PROVINCE	PLACE		
6P	LIBYA				
GEOGRAPHIC COORDINATES			MAP REFERENCE		
TITLE					
From HIGHWAY ACROSS NORTHERN LIBYA. HOUSES					
IN BACKGROUND PART OF FORMER ITALIAN COLONIZING					
PROJECT.					
DATE OF PICTURE		SOURCE OF PICTURE			
1983		25X1C			
CLASSIFICATION					
R					
CAPTIONED BY			VERIFIED BY		
Approved For Release 1999/09/20 : CIA-RDP78-05867A000100230003-1			Approved For Release 1999/09/20 : CIA-RDP78-05867A000100230003-1		
FORM NO. 50-53 SEP 1948					
CAPTION REPORT					



CIA (PHOTO ACCESSION NO.) Approved For Release 1999/09/20 : CIA-RDP78-05867A000100230003-1 105489		LOT NO. 105489	DATE 1953	C
AREA (AMS NO.) 6P	COUNTRY LIBYA	PROVINCE	PLACE	
GEOGRAPHIC COORDINATES		MAP REFERENCE		
TITLE ONLY HIGHWAY ACROSS NORTHERN LIBYA.				
25X1C				
DATE OF PICTURE 1953	SOURCE OF PICTURE 			
CLASSIFICATION R				
CAPTIONED BY Approved For Release 1999/09/20 : CIA-RDP78-05867A000100230003-1			VERIFIED BY	
FORM NO. 60-53 SEP 1948				
CAPTION REPORT				






Approved For Release 1999/09/20 : CIA-RDP78-05867A000100230003-1 105472		DATE 1953	AREA (AMS NO.) 46 P	COUNTRY LIBYA	PROVINCE DERNA	PLACE DERNA	05867A000100230003-1
GEOGRAPHIC COORDINATES 32:46 N 22:38 E			MAP REFERENCE C-FILE				
TITLE CUSTOMS OFFICE OF CYRENAICA POLICE FORCE.							
DATE OF PICTURE 1953		SOURCE OF PICTURE 					
CLASSIFICATION R							
Approved For Release 1999/09/20 : CIA-RDP78-05867A000100230003-1							
FORM NO. 60-53 SEP 1948							
CAPTION REPORT							

Approved For Release 1999/09/20 : CIA-RDP78-05867A000100230003-1		LOT NO.	DATE
105473			
AREA (AMS NO.)	COUNTRY	PROVINCE	PLACE
127P	EGYPT	CAIRO GOVERNORATE	CAIRO
GEOGRAPHIC COORDINATES		MAP REFERENCE	
30:02N 31:13E		C-FILE	
TITLE			
SYNOGOGUE IN GHETTO SECTION OF CITY.			
DATE OF PICTURE		SOURCE OF PICTURE	
1963		[REDACTED]	
CLASSIFICATION			
R			
CAPTIONED BY		VERIFIED BY	
Approved For Release 1999/09/20 : CIA-RDP78-05867A000100230003-1			
FORM NO. 60-53 SEP 1948		CAPTION REPORT	

C

25X1C

CIA IPHOTO ACCESSION NO. 1 <b>Approved For Release 1999/09/20 : CIA-RDP78-05867A000100230003-1</b> 105474		LOT NO.	DATE
AREA (AMS NO.) 157P	COUNTRY EGYPT	PROVINCE CAIRO GOVERNORATE	PLACE CAIRO
GEOGRAPHIC COORDINATES 30:02N 31:13E		MAP REFERENCE C-FILE	
TITLE NEW SYNOGOGAE.			
DATE OF PICTURE 1953		SOURCE OF PICTURE 25X1C 	
CLASSIFICATION e			
CAPTIONED BY <b>Approved For Release 1999/09/20 : CIA-RDP78-05867A000100230003-1</b>		VERIFIED BY	
FORM NO. 60-53 SEP 1948		CAPTION REPORT	

Approved For Release 1999/09/20 : CIA-RDP78-05867A000100230003-1		LOT NO	DATE
AREA (AMS NO.)	105475	COUNTRY	ALGERIA
PROVINCE	CONSTANTINE	MAP REFERENCE	C-FILE
GEOGRAPHIC COORDINATES	36:22 N 06:35 E		
TITLE	STREET IN JEWISH QUARTER.		
DATE OF PICTURE	1953	SOURCE OF PICTURE	[REDACTED]
CLASSIFICATION	R	VERIFIED BY	
Approved For Release 1999/09/20 : CIA-RDP78-05867A000100230003-1		CAPTION REPORT	
FORM NO.	60-53		
SEP 1948			

25X1C

Approved For Release 1999/09/20 : CIA-RDP78-05867A000100230003-1		LOT NO.	105476	DATE	1953
AREA (AMS NO.)	34P	COUNTRY	ALGERIA	PROVINCE	CONSTANTINE
GEOGRAPHIC COORDINATES		36:22N 06:35E		MAP REFERENCE	C-File
TITLE SIDEWALK COFFEE IN JEWISH QUARTER.					
25X1C					
DATE OF PICTURE	1953	SOURCE OF PICTURE			
CLASSIFICATION R					
Approved For Release 1999/09/20 : CIA-RDP78-05867A000100230003-1			VERIFIED BY		
FORM NO. 60-53 SEP 1948					
CAPTION REPORT					















CIA PHOTO ACCESSION NO. <b>105482</b> <b>Approved For Release 1999/09/20 : CIA-RDP78-05867A000100230003-1</b>		LOT NO.	DATE
AREA (AMS. NO.) <b>34P</b>	COUNTRY <b>ALGERIA</b>	PROVINCE <b>CONSTANTINE</b>	PLACE <b>CONSTANTINE</b>
GEOGRAPHIC COORDINATES <b>36:22 N 06:35 E</b>		MAP REFERENCE <b>C-FILE</b>	
TITLE <b>STREET MARKET.</b>			
DATE OF PICTURE <b>1953</b>		SOURCE OF PICTURE 	
CLASSIFICATION <b>R</b>			
CAPTIONED BY <b>Approved For Release 1999/09/20 : CIA-RDP78-05867A000100230003-1</b>		VERIFIED BY	
FORM NO. 60-53 SEP 1948		CAPTION REPORT	

CIA (PHOTO ACCESSION NO.) Approved For Release 1999/09/20 : CIA-RDP78-05867A000100230003-1 115485		LOI NO. 1999/09/20		DATE 1953		Approved For Release 1999/09/20 : CIA-RDP78-05867A000100230003-1		C	
AREA (AMS. NO.) 34P		COUNTRY ALGERIA		PROVINCE CONSTANTINE		PLACE CONSTANTINE			
GEOGRAPHIC COORDINATES 36:22 N 06:35 E				MAP REFERENCE C-FILE					
TITLE STREET MARKET.									
DATE OF PICTURE 1953				SOURCE OF PICTURE 					
CLASSIFICATION R									
CAPTIONED BY Approved For Release 1999/09/20 : CIA-RDP78-05867A000100230003-1					VERIFIED BY				
FORM NO. 60-53 SEP 1948									
CAPTION REPORT									


Approved For Release 1999/09/20 : CIA-RDP78-05867A000100230003-1		105484	1999/09/20	CIA-RDP78-05867A000100230003-1	C
AREA (AMS NO.)	24P	COUNTRY	ALGERIA	PROVINCE	ALGIERS
				PLACE	Bou SAADA
GEOGRAPHIC COORDINATES	35:13N 04:11E		MAP REFERENCE		
	C-FILE				
TITLE	JEWISH QUARTER.				
DATE OF PICTURE	1963	SOURCE OF PICTURE			
		[REDACTED]			
CLASSIFICATION	R				
Approved For Release 1999/09/20 : CIA-RDP78-05867A000100230003-1				VERIFIED BY	
FORM NO. 60-53 SEP 1946				CAPTION REPORT	



Approved For Release 1999/09/20 : CIA-RDP78-05867A000100230003-1		105485	1953	25X1C	✓
CIA (PHOTO ACCESSION NO.)	LOT NO.	DATE			
AREA (AMS NO.)	COUNTRY	PROVINCE	PLACE		
34P	ALGERIA	ALGIERS	ALGIERS		
GEOGRAPHIC COORDINATES		MAP REFERENCE			
36:47N 03:03E		C-FILE			
TITLE					
BUTCHER SHOP IN JEWISH QUARTER.					
DATE OF PICTURE		SOURCE OF PICTURE			
1953		[REDACTED]			
CLASSIFICATION					
R					
CAPTIONED BY			VERIFIED BY		
Approved For Release 1999/09/20 : CIA-RDP78-05867A000100230003-1			Approved For Release 1999/09/20 : CIA-RDP78-05867A000100230003-1		
FORM NO. 60-53		CAPTION REPORT			
SEP 1948					



CIA (PHOTO ACCESSION NO.) Approved For Release 1999/09/20 : CIA-RDP78-05867A000100230003-1		LOT NO.	DATE
AREA (AMS NO.) 54P	COUNTRY ALGERIA	PROVINCE ALGIERS	PLACE ALGIERS
GEOGRAPHIC COORDINATES 36:47N 03:03E		MAP REFERENCE C-FILE	
TITLE FOOD SHOP IN JEWISH QUARTER.			
25X1C			
DATE OF PICTURE 1953	SOURCE OF PICTURE [REDACTED]		
CLASSIFICATION R			
CAPTIONED BY Approved For Release 1999/09/20 : CIA-RDP78-05867A000100230003-1		VERIFIED BY	
FORM NO. 60-53 SEP 1948		CAPTION REPORT	

CIA (PHOTO ACCESSION NO.) 105488		LOT NO. F 542		DATE 1953	
Approved For Release 1999/09/20 : CIA-RDP78-05867A000100230003-1					
AREA (PAMS NO.) 24 P	COUNTRY ALGERIA	PROVINCE ALGIERS	PLACE ALGIERS		
GEOGRAPHIC COORDINATES 36:47N 03:03E			MAP REFERENCE C-FILE		
TITLE SHOEMAKER'S SHOP IN JEWISH QUARTER.					
DATE OF PICTURE 1953		SOURCE OF PICTURE 25X1C 			
CLASSIFICATION R					
CAPTIONED BY EJ			VERIFIED BY		
Approved For Release 1999/09/20 : CIA-RDP78-05867A000100230003-1					
SEP 1948 60-53					
CAPTION REPORT					



Approved For Release 1999/09/20 : CIA-RDP78-05867A000100230003-1		LOT NO.	DATE
AREA (AMS)	105490	COUNTRY	PROVINCE
SP	FRENCH MOROCCO		FEZ
GEOGRAPHIC COORDINATES		MAP REFERENCE	
34:02 N 04:59 W		C-FILE	
TITLE			
JEWISH CEMETERY.			
DATE OF PICTURE		SOURCE OF PICTURE	
1953		25X1C	
CLASSIFICATION			
R			
CAPTIONED BY		VERIFIED BY	
Approved For Release 1999/09/20 : CIA-RDP78-05867A000100230003-1			
FORM NO. 60-53 SEP 1948		CAPTION REPORT	

CIA (PHOTO ACCESSION NO.)		LOT NO.		DATE	
Approved For Release 1999/09/20 : CIA-RDP78-05867A000100230003-1		10.723		1953	
AREA (AMS NO.)	COUNTRY	PROVINCE	PLACE		
8P	FRENCH Morocco		FEZ		
GEOGRAPHIC COORDINATES		MAP REFERENCE			
34:02 N 04:59 W		C-FILE			
TITLE					
JEWISH CEMETERY.					
DATE OF PICTURE		SOURCE OF PICTURE			
1953		[REDACTED]			
CLASSIFICATION					
R					
CAPTIONED BY			VERIFIED BY		
Approved For Release 1999/09/20 : CIA-RDP78-05867A000100230003-1			[REDACTED]		
FORM NO. 60-53		SEP 1948			
CAPTION REPORT					

25X1C

CIA (PHOTO ACCESSION NO.)		LOT NO.		DATE	
105492		1999/09/20		CIA-RDP78-05867A000100230003-1	
AREA (AMS NO.)		COUNTRY		PROVINCE	
8P		FRENCH MOROCCO		FEZ	
GEOGRAPHIC COORDINATES			MAP REFERENCE		
34:02 N 04:59 W			C-FILE		
TITLE					
STREET IN JEWISH SECTION.					
DATE OF PICTURE		SOURCE OF PICTURE			
1953		25X1C			
CLASSIFICATION					
R					
CAPTIONED BY			VERIFIED BY		
Approved For Release 1999/09/20 : CIA-RDP78-05867A000100230003-1			Approved For Release 1999/09/20 : CIA-RDP78-05867A000100230003-1		
FORM NO. 60-53 SEP 1948					
CAPTION REPORT					



CIA (PHOTO ACCESSION NO.)		LOT NO.		DATE	
Approved For Release		1999/09/20		CIA-RDP78-05867A000100230003-1	
AREA (AMS NO.)	COUNTRY	PROVINCE	PLACE		
EP	FRENCH MOROCCO		FEZ		
GEOGRAPHIC COORDINATES		MAP REFERENCE			
34:05N 04:59W		C-FILE			
TITLE					
STREET IN JEWISH SECTION.					
DATE OF PICTURE		SOURCE OF PICTURE			
1953		25X1C			
CLASSIFICATION					
R					
CAPTIONED BY			VERIFIED BY		
Approved For Release			1999/09/20 : CIA-RDP78-05867A000100230003-1		
FORM NO. 60-53 SEP 1948					
CAPTION REPORT					

CIA (PHOTO ACCESSION NO.)		LOT NO.		DATE	
Approved For Release 1999/09/20 : CIA-RDP78-05867A000100230003-1		1999/09/20		1953	
AREA (AMS NO.)	COUNTRY	PROVINCE	PLACE		
8P	FRENCH MOROCCO		FEZ		
GEOGRAPHIC COORDINATES		MAP REFERENCE			
34:02N 04:59W		C-FILE			
TITLE					
STREET IN JEWISH SECTION.					
DATE OF PICTURE		SOURCE OF PICTURE			
1953		25X1C			
CLASSIFICATION					
R					
CAPTIONED BY			VERIFIED BY		
Approved For Release 1999/09/20 : CIA-RDP78-05867A000100230003-1			S-6		
FORM NO. 60-53 SEP 1948					
CAPTION REPORT					

CIA PHOTO ACCESSION NO. 1		LOT NO.	DATE
Approved For Release 1999/09/20 : CIA-RDP78-05867A000100230003-1		195200	195200
AREA (AMS NO.)	COUNTRY	PROVINCE	PLACE
8P	FRENCH MOROCCO		FEZ
GEOGRAPHIC COORDINATES		MAP REFERENCE	
34:05 N 04:59 W		C-FILE	
TITLE			
STREET IN JEWISH SECTION.			
DATE OF PICTURE		SOURCE OF PICTURE	
1953		25X1C	
CLASSIFICATION			
R			
CAPTIONED BY		VERIFIED BY	
Approved For Release 1999/09/20 : CIA-RDP78-05867A000100230003-1		S	
FORM NO. 60-53 SEP 1948		CAPTION REPORT	

CIA (PHOTO ACCESSION NO.)		LOT NO.	DATE
Approved For Release 1999/09/20 : CIA-RDP78-05867A000100230003-1			
AREA (AMS NO.)	COUNTRY	PROVINCE	PLACE
8P	FRENCH MOROCCO		FEZ
GEOGRAPHIC COORDINATES		MAP REFERENCE	
34:02 N 04:59 W		C-FILE	
TITLE			
STREET IN JEWISH SECTION.			
25X1C			
DATE OF PICTURE	SOURCE OF PICTURE		
1953	[REDACTED]		
CLASSIFICATION			
R			
CAPTIONED BY		VERIFIED BY	
[REDACTED]		[REDACTED]	
Approved For Release 1999/09/20 : CIA-RDP78-05867A000100230003-1			
FORM NO. 60-53 SEP 1948			
CAPTION REPORT			





CIA (PHOTO ACCESSION NO.)		LOT NO.	DATE
Approved For Release 1999/09/20 : CIA-RDP78-05867A000100230003-1		1953	1953
AREA (AMS NO.)	COUNTRY	PROVINCE	CITY
9P	TANGIER INTERNATIONAL ZONE		TANGIER
GEOGRAPHIC COORDINATES		MAP REFERENCE	
35:49N 05:55W		C-FILE	
TITLE			
JEWISH QUARTER.			
DATE OF PICTURE	SOURCE OF PICTURE		
1953	[REDACTED]		
CLASSIFICATION			
R			
CAPTIONED BY		VERIFIED BY	
S.H.			
Approved For Release 1999/09/20 : CIA-RDP78-05867A000100230003-1			
FORM NO. 60-53 SEP 1948			
CAPTION REPORT			

CIA (PHOTO ACCESSION NO.)		LOT NO.		DATE	
10550		5		1963	
Approved For Release 1999/09/20 : CIA-RDP78-05867A000100230003-1 ©					
AREA (PAMS NO.)	COUNTRY	PROVINCE	PLACE		
9P	TANGIER INTERNATIONAL ZONE		TANGIER		
GEOGRAPHIC COORDINATES			MAP REFERENCE		
35:49N 05:52W			C-FILE		
TITLE					
JEWISH QUARTER.					
DATE OF PICTURE		SOURCE OF PICTURE			
1963		25X1C			
CLASSIFICATION					
R					
CAPTIONED BY			VERIFIED BY		
Sard					
Approved For Release 1999/09/20 : CIA-RDP78-05867A000100230003-1					
FORM NO. 60-53 SEP 1948					
CAPTION REPORT					



