





CIA (PHOTO ACCESSION NO.)		LOT NO.	DATE
106788		1999/09/20	CIA-RDP78-05867A000100230016-7
AREA (AMS NO.)	COUNTRY	PROVINCE	PLACE
4N	USSR	UKRAINIAN SSR	KIEV
GEOGRAPHIC COORDINATES		MAP REFERENCE	
50 27 N 30 32 E		C-FILE	
TITLE			
PRECISION ELECTRIC INSTRUMENTS PLANT.			
COLLECTION OF WORKERS' SIGNATURES FOR APPEAL			
OF WORLD PEACE COUNCIL.			
25X1A			
DATE OF PICTURE		[REDACTED]	
SEPT. 1951			
CLASSIFICATION			
SECRET			
CAPTIONED BY		VERIFIED BY	
[REDACTED]		[REDACTED]	
Approved For Release 1999/09/20 : CIA-RDP78-05867A000100230016-7			
FORM NO. 60-53 SEP 1948			
CAPTION REPORT			

CIA (PHOTO ACCESSION NO.) 106709		LOT NO.	DATE
Approved For Release 1999/09/20 : CIA-RDP78-05867A000100230016-7		106709	25 NOV 53
AREA (AMS NO.)	COUNTRY	PROVINCE	PLACE
28N	USSR/S. EUROPEAN RSFSR	ROSTOV	OBLAST
GEOGRAPHIC COORDINATES		MAP REFERENCE	
TITLE			
PRUNING FRUIT TREES IN SHAKHTINSKY STATE NURSERY.			
DATE OF PICTURE		25X1A	
SEPT. 1951		[REDACTED]	
CLASSIFICATION			
SECRET			
CAPTIONED BY		VERIFIED BY	
Approved For Release 1999/09/20 : CIA-RDP78-05867A000100230016-7		[REDACTED]	
FORM NO. 60-53 SEP 1948			
CAPTION REPORT			

CIA (PHOTO ACCESSION NO.)		LOT NO.		DATE	
Approved For Release 1999/09/20 : CIA-RDP78-05867A000100230016-7		25X1A		23 Nov. 55	
AREA (AMS NO.)	COUNTRY	PROVINCE	PLACE		
4N	USSR	UKRAINIAN SSR			
GEOGRAPHIC COORDINATES			MAP REFERENCE		
TITLE					
HOUSING UNDER CONSTRUCTION IN ZONE OF					
SOUTH UKRAINIAN CANAL NEAR SITE OF					
FUTURE DAM ON MOLOCHNAYA RIVER.					
DATE OF PICTURE		25X1A			
SEPT. 1951					
CLASSIFICATION					
SECRET					
CAPTIONED BY			VERIFIED BY		
Approved For Release 1999/09/20 : CIA-RDP78-05867A000100230016-7			Approved For Release 1999/09/20 : CIA-RDP78-05867A000100230016-7		
FORM NO. 60-53 SEP 1948					
CAPTION REPORT					

CIA IPHOTO ACCESSION NO. 106711		LOT NO.	DATE
Approved For Release 1999/09/20 : CIA-RDP78-05867A000100230016-7		106711	23 Nov. 53
AREA (AMS NO.)	COUNTRY	PROVINCE	PLACE
21N	USSR	AZERBAIDZHAN SSR	BAKU
GEOGRAPHIC COORDINATES		MAP REFERENCE	
40 25 N 49 50 E		@-FILE	
TITLE			
STADIUM. PART 1 OF 2-PART PANORAMA.			
SEE CIA 106712.			
25X1A			
DATE OF PICTURE	[REDACTED]		
SEPT. 1951			
CLASSIFICATION			
SECRET			
CAPTIONED BY		VERIFIED BY	
Approved For Release 1999/09/20 : CIA-RDP78-05867A000100230016-7		[Signature]	
FORM NO. 60-53 SEP 1948			
CAPTION REPORT			

CIA PHOTO ACCESSION NO. 1		LOT NO.		DATE	
Approved For Release 1999/09/20 : CIA-RDP78-05867A000100230016-7		APR 8 1951		20 NOV 53	
AREA FILE NO. 1	COUNTRY	PROVINCE	PLACE		
21 N	USSR	AZERBAIDZHAN SSR	BAKU		
GEOGRAPHIC COORDINATES			MAP REFERENCE		
40 25 N 49 50 E			C-FILE		
TITLE					
STADIUM. PART 2 OF 2-PART PANORAMA.					
SEE CIA 106711.					
DATE OF PICTURE					
SEPT. 1951		25X1A			
CLASSIFICATION					
SECRET					
CAPTIONED BY			VERIFIED BY		
Approved For Release 1999/09/20 : CIA-RDP78-05867A000100230016-7			[Signature]		
FOIPA b7E SEP 1948 60-53					
CAPTION REPORT					

CIA PHOTO ACCESSION NO. 1		LOT NO.	DATE
Approved For Release 1999/09/20 : CIA-RDP78-05867A000100230016-7		C 1828 A	23 Nov. 53
AREA (AMS NO.)	COUNTRY	PROVINCE	PLACE
47 N	USSR/N. EUROPEAN RSFSR	KUYBYSHEV	OBLAST/ZHIGUALI
GEOGRAPHIC COORDINATES		MAP REFERENCE	
53 21 N 49 19 E		C-FILE	
TITLE			
TRAILLOAD OF DUMP TRUCKS TO BE USED IN			
CONSTRUCTION OF KUYBYSHEV HYDROELECTRIC			
POWER PLANT.			
DATE OF PICTURE		25X1A	
SEPT. 1951			
CLASSIFICATION			
SECRET			
CAPTIONED BY		VERIFIED BY	
			
Approved For Release 1999/09/20 : CIA-RDP78-05867A000100230016-7		Approved For Release 1999/09/20 : CIA-RDP78-05867A000100230016-7	
FORM NO. 60-53 SEP 1948		CAPTION REPORT	

Approved For Release 1999/09/20 : CIA-RDP78-05867A000100230016-7

25X6

Approved For Release 1999/09/20 : CIA-RDP78-05867A000100230016-7

CIA (PHOTO ACCESSION NO.)		LOT NO.	DATE
106715			
Approved For Release 1999/09/20 : CIA-RDP78-05867A000100230016-7			
AREA	PROVINCE	PLACE	
424	INDOCHINA	LAOS BAN PAK LA NAI (INDO)	
GEOGRAPHIC COORDINATES		MAP REFERENCE	
17 53 N 101 25 E		WAG 677	
TITLE			
Unidentified installation along MEXONG RIVER approximately 8 miles east of village or 11 miles west of the MUANG CHIANG KHAN, THAILAND.			
DATE OF PICTURE	SOURCE OF PICTURE		
24 July 1953	25X1A [REDACTED]		
CLASSIFICATION			
SECRET / USOO			
CAPTIONED BY		VERIFIED BY	
MB			
Approved For Release 1999/09/20 : CIA-RDP78-05867A000100230016-7			
SEP 1965			
CAPTION REPORT			


CIA (PHOTO ACCESSION NO.)		LOT NO.	DATE
106716			
Approved For Release 1999/09/20 : CIA-RDP78-05867A000100230016-7			
COUNTRY	PROVINCE	PLACE	
5L	THAILAND	KOR SUAK (NR)	
GEOGRAPHIC COORDINATES		MAP REFERENCE	
(Coordinates not available)			
TITLE			
Direction west along the MEXONG RIVER.			
[French crossing for ambulance] 100ft 50mph.			
DATE OF PICTURE		SOURCE OF PICTURE	
24 July 1953		25X1A	
CLASSIFICATION			
Secret / USOO			
CAPTIONED BY		VERIFIED BY	
[Signature]			
Approved For Release 1999/09/20 : CIA-RDP78-05867A000100230016-7			
CAPTION REPORT			

CIA (PHOTO ACCESSION NO.)		LOT NO.		DATE	
106717					
Approved For Release 1999/09/20 : CIA-RDP78-05867A000100230016-7					
AREA NO.	COUNTRY	PROVINCE	PLACE		
5L	THAILAND		KOK SUAK (R)		
GEOGRAPHIC COORDINATES			MAP REFERENCE		
(Coordinates not available)					
TITLE					
MEXONG RIVER.					
100ft x 55 mph					
Recent French crossing for ambulance					
25X1A					
DATE OF PICTURE		SOURCE OF PICTURE			
24 July 1953		[REDACTED]			
CLASSIFICATION					
Secret/USOO					
CAPTIONED BY			VERIFIED BY		
[Signature]					
Approved For Release 1999/09/20 : CIA-RDP78-05867A000100230016-7					
SEP 1948 00-53					
CAPTION REPORT					


CIA (PHOTO ACCESSION NO.)		LOT NO.	DATE
106718			
Approved For Release 1999/09/20 : CIA-RDP78-05867A000100230016-7			
COUNTRY	CITY	PROVINCE	PLACE
5L	THAILAND		BAN MOR (AIR)
GEOGRAPHIC COORDINATES		MAP REFERENCE	
17 58 N 102 30 E		Sauce	
TITLE			
Lumber yard along MEKONG RIVER NORTH OF VILLAGE.			
50' 50 MPH			
DATE OF PICTURE		SOURCE OF PICTURE	
July 1953		[REDACTED]	
CLASSIFICATION			
Secret / USOO			
CAPTIONED BY		VERIFIED BY	
JTB			
Approved For Release 1999/09/20 : CIA-RDP78-05867A000100230016-7			
CAPTION REPORT			

CIA (PHOTO ACCESSION NO.)		LOT NO.		DATE	
<p style="text-align: center;">106719</p> <p style="text-align: center;">Approved For Release 1999/09/20 : CIA-RDP78-05867A000100230016-7</p>					
COUNTRY		PROVINCE		PLACE	
56 THAILAND				BAN MAE (CR)	
GEOGRAPHIC COORDINATES				MAP REFERENCE	
17 58 N 102 30 E				Source	
TITLE					
LOG SHUTE OF LUMBER YARD ALONG MEGONG RIVER NORTH OF VILLAGE.					
DATE OF PICTURE		SOURCE OF PICTURE			
x July 1953		25X1A			
CLASSIFICATION					
Secret / usoo					
CAPTIONED BY			VERIFIED BY		
MB					
Approved For Release 1999/09/20 : CIA-RDP78-05867A000100230016-7					
SEP 1948 80.53					
CAPTION REPORT					

CIA PHOTO ACCESSION NO. 1 106220		LOT NO. 5218	DATE
Approved For Release 1999/09/20 : CIA-RDP78-05867A000100230016-7			
ARBITRARY NO. 1 5 L	COUNTRY THAILAND	PROVINCE	PLACE SRI CHIENG MAI (NA)
GEOGRAPHIC COORDINATES 17 57 N 102 35 E		MAP REFERENCE SOURCE	
TITLE BORDER GUARD ON BICYCLE PATROLLING ROAD NORTH-NORTHWEST OF VILLAGE.			
DATE OF PICTURE JUNE 1953		SOURCE OF PICTURE 25X1A	
CLASSIFICATION SECRET/US00			
CAPTIONED BY		VERIFIED BY	
Approved For Release 1999/09/20 : CIA-RDP78-05867A000100230016-7			
SEP 1948 60-53			
CAPTION REPORT			

CIA (PHOTO) ACCESSION NO. 1 106721		LOT NO. F 610	DATE 21 JUN 1953
Approved For Release 1999/09/20 : CIA-RDP78-05867A000100230016-7			
AREA TAMS NO. 1 5 L	COUNTRY THAILAND	PROVINCE	PLACE SRI CHIENG MAI <i>K</i>
GEOGRAPHIC COORDINATES 17 57 N 102 35 E		MAP REFERENCE SOURCE	
TITLE BORDER POLICE HEADQUARTERS BUILDING			
DATE OF PICTURE JUNE 1953		SOURCE OF PICTURE 25X1A 	
CLASSIFICATION SECRET/US00			
CAPTIONED BY		VERIFIED BY	
Approved For Release 1999/09/20 : CIA-RDP78-05867A000100230016-7			
FORM NO. 60-53 SEP 1948		CAPTION REPORT	

CIA (PHOTO ACCESSION NO.)		LOT NO.	DATE
106722			
Approved For Release 1999/09/20 : CIA-RDP78-05867A000100230016-3			
AREAL INDEX NO.	COUNTRY	PROVINCE	PLACE
5L	THAILAND		SRI CHIENG MAI
GEOGRAPHIC COORDINATES		MAP REFERENCE	
17 57N 102 35 E		Source	
TITLE			
TOBACCO SHEDS IN UNIDENTIFIED SMALL VILLAGE			
50ft 50mph		25X1A	
DATE OF PICTURE	SOURCE OF PICTURE		
4 July 1953	[REDACTED]		
CLASSIFICATION			
Secret/4800			
CAPTIONED BY		VERIFIED BY	
[Signature]			
Approved For Release 1999/09/20 : CIA-RDP78-05867A000100230016-3			
SEP 1948 80-53			
CAPTION REPORT			

CIA (PHOTO ACCESSION NO.) 106723		LOT NO.	DATE
Approved For Release 1999/09/20 : CIA-RDP78-05867A000100230016-7		COUNTRY	PROVINCE
56		THAILAND	NANG KHAN
GEOGRAPHIC COORDINATES		MAP REFERENCE	
17 52 N 102 44 E		NIS	
TITLE			
Main business section.			
DATE OF PICTURE		SOURCE OF PICTURE	
27 July 1953		25X1A 	
CLASSIFICATION			
Secret/USRO			
CAPTIONED BY		VERIFIED BY	
900			
Approved For Release 1999/09/20 : CIA-RDP78-05867A000100230016-7			
CAPTION REPORT			

CIA (PHOTO ACCESSION NO.)		LOT NO.	DATE
106724		E-2181	24 November 1953
Approved For Release 1999/09/20 : CIA-RDP78-05867A000100230016-7			
5L	THAILAND	PROVINCE	PLACE
GEOGRAPHIC COORDINATES			MUANG LOEI (U)
17 31 N 101 35 E			MAP REFERENCE
TITLE			NIS
<i>ford on road crossing Nam Loei (stream).</i>			
<i>wood rough</i>			
DATE OF PICTURE		25X1A	
-24- JULY 1953		SOURCE OF	
CLASSIFICATION			
Secret/US00			
CAPTIONED BY		VERIFIED BY	
tb			
Approved For Release 1999/09/20 : CIA-RDP78-05867A000100230016-7			
CAPTION REPORT			

CIA (PHOTO ACCESSION NO.)		LOT NO.		DATE	
106725					
Approved For Release 1999/09/20 : CIA-RDP78-05867A000100230016-7					
COUNTRY		PROVINCE		PLACE	
5-L THAILAND				MIANG LOI	
GEOGRAPHIC COORDINATES				MAP REFERENCE	
17 31 N 101 35 E				H18	
TITLE					
<i>Unidentified government buildings.</i>					
200ft 50mph 25X1A					
DATE OF PICTURE		SOURCE			
-24- JULY 1953		[REDACTED]			
CLASSIFICATION					
Secret/UEOO					
CAPTIONED BY			VERIFIED BY		
tb					
Approved For Release 1999/09/20 : CIA-RDP78-05867A000100230016-7					
CAPTION REPORT					

CIA (PHOTO ACCESSION NO.)		LOT NO.		DATE	
106726		E 2181		1953	
Approved For Release 1999/09/20 : CIA-RDP78-05867A000100230016-7					
AREA	5 L	THAILAND	PROVINCE	PLACE	MUANG LOEI
GEOGRAPHIC COORDINATES			MAP REFERENCE		
17 31 N 101 35 E			NIS		
TITLE					
<i>Governor's Office building, right foreground.</i>					
<i>100ft 40mph</i>					
25X1A					
DATE OF PICTURE		SOURCE OF PICTURE			
JULY 1953		[REDACTED]			
CLASSIFICATION					
Secret/US00					
CAPTIONED BY			VERIFIED BY		
tb					
Approved For Release 1999/09/20 : CIA-RDP78-05867A000100230016-7					
CAPTION REPORT					


CIA (PHOTO ACCESSION NO.) 106727		LOT NO. E-2181	DATE 24 November 1953
Approved For Release 1999/09/20 : CIA-RDP78-05867A000100230016-7			
5 L	THAILAND		MIANG LOI
GEOGRAPHIC COORDINATES 17 31 N 101 35 E		MAP REFERENCE MIS	
TITLE <i>Main Street</i>			
<i>off Bangkok</i>			
DATE OF PICTURE <i>24</i> JULY 1953		SOURCE OF PICTURE 25X1A	
CLASSIFICATION Secret/USOC			
CAPTIONED BY tb		VERIFIED BY	
FORM NO. 1 Approved For Release 1999/09/20 : CIA-RDP78-05867A000100230016-7			

CIA PHOTO ACCESSION NO. 106728		LOT NO.	DATE
Approved For Release 1999/09/20 : CIA-RDP78-05867A000100230016-7			
AREA FILE NO. 5 L	COUNTRY THAILAND	PROVINCE	PLACE MUANG LOEI
GEOGRAPHIC COORDINATES 17 31 N 101 35 E		MAP REFERENCE NIS	
TITLE <i>Main street</i>			
DATE OF PICTURE <i>150ft @ 50 mph</i> -24- JULY 1953		SOURCE 25X1A	
CLASSIFICATION Secret/USOO			
CAPTIONED BY tb		VERIFIED BY	
Approved For Release 1999/09/20 : CIA-RDP78-05867A000100230016-7			
FORM 100 SEP 1948 60-53 CAPTION REPORT			

CIA (PHOTO ACCESSION NO.) 106729		LOT NO.	DATE
Approved For Release 1999/09/20 : CIA-RDP78-05867A000100230016-7		2182	08 10 53
AREA (MAG. NO.) 5 L	COUNTRY THAILAND	PROVINCE	CITY NUANG LOKI
GEOGRAPHIC COORDINATES 17 31 N 101 35 E		MAP REFERENCE NIS	
TITLE <i>Saravali's office and building.</i>			
DATE OF PICTURE JULY 1953		SOURCE OF PICTURE 25X1A	
CLASSIFICATION Secret/US00			
CAPTIONED BY tb		VERIFIED BY	
Approved For Release 1999/09/20 : CIA-RDP78-05867A000100230016-7		SEP 1948 00-53	
CAPTION REPORT			

CIA (PHOTO ACCESSION NO.)		LOT NO.		DATE	
106730		2381		1953	
Approved For Release 1999/09/20 : CIA-RDP78-05867A000100230016-7					
AREA NAME NO. 1	COUNTRY	PROVINCE	PLACE		
5L	THAYLAND		MO MUANG LOI	(148)	
GEOGRAPHIC COORDINATES			MAP REFERENCE		
17 31 N 101 35 E			NIS		
TITLE					
<i>Sanitation projection under construction on outskirts of town</i>					
25X1A					
DATE OF PICTURE		SOURCE OF PHOTO			
24 JULY 1953		[REDACTED]			
CLASSIFICATION					
Secret/USOO					
CAPTIONED BY			VERIFIED BY		
Approved For Release 1999/09/20 : CIA-RDP78-05867A000100230016-7					
SEP 1948					
CAPTION REPORT					

CIA (PHOTO ACCESSION NO.)		LOT NO.	DATE
106731		E-2181	24 July 1953
AREA (AMS NO.)	COUNTRY	PROVINCE	PLACE
5L	THAILAND		NIANG LOEI
GEOGRAPHIC COORDINATES		MAP REFERENCE	
17 31 N 101 35 E		NIS	
TITLE			
<i>Nam Loei (stream) flowing thru village</i>			
400ft 50mph		25X1A	
DATE OF PICTURE	SOURCE OF		
-24- JULY 1953	[REDACTED]		
CLASSIFICATION			
Secret/USOO			
CAPTIONED BY		VERIFIED BY	
Approved For Release 1999/09/20 : CIA-RDP78-05867A000100230016-7			
CAPTION REPORT			

CIA PHOTO ACCESSION NO. 106732	LOT NO. <i>52</i>	DATE <i>25 May 53</i>
AREA OF INTEREST <i>52 THAILAND MUANG CHANG KHAN (XIENG KHAN)</i>		
GEOGRAPHIC COORDINATES <i>17 52 N 101 36 E</i>		MAP REFERENCE <i>NIS</i>
TITLE		
25X1A		
DATE OF PICTURE <i>July 1953</i>	SOURCE OF PICTURE 	
CLASSIFICATION <i>Secret/USOO</i>		
CAPTIONED BY <i>[Signature]</i>	VERIFIED BY	
FORM 1 SEP 52 Approved For Release 1999/09/20 : CIA-RDP78-05867A000100230016-7 CAPTION REPORT		

CIA (PHOTO ACCESSION NO.) 106733		LOT NO.	DATE
Approved For Release 1999/09/20 : CIA-RDP78-05867A000100230016-7			
AREA (AMS NO.) 5L	COUNTRY THAILAND	PROVINCE	PLACE BAN MUANG (OLD)
GEOGRAPHIC COORDINATES 18 11 N 102 05 E		MAP REFERENCE NLS	
TITLE MEKONG RIVER.			
100ft 50mPH			
DATE OF PICTURE 24 July 1953		SOURCE OF PICTURE 25X1A	
CLASSIFICATION Secret/USOO			
CAPTIONED BY 90B		VERIFIED BY	
Approved For Release 1999/09/20 : CIA-RDP78-05867A000100230016-7			
FORM 80-53 SEP 1948 CAPTION REPORT			

CIA (PHOTO ACCESSION NO.)		LOT NO.	DATE
106734			
Approved For Release 1999/09/20 : CIA-RDP78-05867A000100230016-7			
AREA	COUNTRY	PROVINCE	PLACE
5L	THAILAND		SIAM MUANG (NS)
GEOGRAPHIC COORDINATES		MAP REFERENCE	
18 11 N 102 05 E			
TITLE			
MEKONG RIVER			
18 15 N 102 10 E approx 100 ft 50 mph			
DATE OF PICTURE		SOURCE OF PICTURE	
24 JULY 1953		25X1A	
CLASSIFICATION			
Secret/USRO			
CAPTIONED BY		VERIFIED BY	
Approved For Release 1999/09/20 : CIA-RDP78-05867A000100230016-7			
CAPTION REPORT			

CIA (PHOTO ACCESSION NO.)		LOT NO.	DATE
106735			
Approved For Release 1999/09/20 : CIA-RDP78-05867A000100230016-7			
AREA	COUNTRY	PROVINCE	PLACE
5L	THAILAND	MUANG CHANG KHAN	(XIENG KHAN)
GEOGRAPHIC COORDINATES		MAP REFERENCE	
17 52 N 101 36 E		NIS	
TITLE			
SECTION of TOWN along MEKONG RIVER (IMMEDIATELY TO RIGHT OF PHOTO).			
Downgraded to Confidential Per Memo 26 Jan 56 From Ch. F1/ RQ m/ RC			
DATE OF PICTURE		SOURCE OF PICTURE	
24 JULY 1953		25X1A	
CLASSIFICATION			
Secret/usoo			
CAPTIONED BY		VERIFIED BY	
[Signature]			
Approved For Release 1999/09/20 : CIA-RDP78-05867A000100230016-7			
SEP 1953			
CAPTION REPORT			

CIA (PHOTO ACCESSION NO.)		LOT NO.		DATE	
106736					
Approved For Release 1999/09/20 : CIA-RDP78-05867A000100230016-7					
5L		THAILAND		MUANG CHIANG KHAN (XIENG KHAN)	
GEOGRAPHIC COORDINATES		17 52 N 101 36 E		MAP REFERENCE	
TITLE		Mekong River.		215	
SECTION OF TOWN ALONE					
100ft x 40 ft					
DATE OF PICTURE		SOURCE OF PICTURE			
JULY 1953		25X1A			
CLASSIFICATION					
SECRET/USPO					
CAPTIONED BY			VERIFIED BY		
[Signature]					
Approved For Release 1999/09/20 : CIA-RDP78-05867A000100230016-7					
CAPTION REPORT					

CIA (PHOTO ACCESSION NO.)		LOT NO.	DATE
106737			
Approved For Release 1999/09/20 : CIA-RDP78-05867A000100230016-7			
AREA (AMS NO.)	COUNTRY	PROVINCE	PLACE
51	THAILAND		MIANG LOZI
GEOGRAPHIC COORDINATES		MAP REFERENCE	
17 31 N 101 35 E		NIS	
TITLE			
<i>Governor's office building.</i>			
25X1A			
DATE OF PICTURE	SC		
-24- JULY 1953			
CLASSIFICATION			
Secret/USOC			
CAPTIONED BY		VERIFIED BY	
tb			
Approved For Release 1999/09/20 : CIA-RDP78-05867A000100230016-7			
FORM NO. 60-53		CAPTION REPORT	
SEP 1948			

CIA (PHOTO ACCESSION NO.) 106738		LOT NO.	DATE
Approved For Release 1999/06/20 : CIA-RDP78-05867A000100230016-7			
AREA (AIRS NO.) 5L	COUNTRY THAILAND	PROVINCE NONG KHAI	FILE
GEOGRAPHIC COORDINATES 17 52N 102 44E		MAP REFERENCE N15	
TITLE <i>Unidentified government buildings. Finance building left of center.</i>			
DATE OF PICTURE 24 July 1953		SOURCE OF PICTURE 25X1A	
CLASSIFICATION <i>Secret</i>			
CAPTIONED BY <i>[Signature]</i>		VERIFIED BY	
Approved For Release 1999/09/20 : CIA-RDP78-05867A000100230016-7			
FORM NO. 60-53 SEP 1948			
CAPTION REPORT			

CIA (PHOTO ACCESSION NO.) 106739		LOT NO.	DATE
Approved For Release 1999/09/20 : CIA-RDP78-05867A000100230016-7			
AREA NO.	COUNTRY	PROVINCE	PLACE
56	THAILAND		NONG KHAI
GEOGRAPHIC COORDINATES		MAP REFERENCE	
17 52 N 102 44 E		N15	
TITLE Government Finance Building			
DATE OF PICTURE		SOURCE OF PICTURE	
24 July 1953		25X1A	
CLASSIFICATION			
Secret/USOO			
CAPTIONED BY		VERIFIED BY	
[Signature]			
Approved For Release 1999/09/20 : CIA-RDP78-05867A000100230016-7			
SEP 1948 CAPTION REPORT			

CIA (PHOTO ACCESSION NO.)		LOT NO.		DATE	
106740		E-218		21 NOV 53	
Approved For Release 1999/09/20 : CIA-RDP78-05867A000100230016-7		COUNTRY		PROVINCE	
% 5L		XXXXXXXX THAILAND		NONG KHAI	
GEOGRAPHIC COORDINATES			MAP REFERENCE		
17-52 N 102-44 E			NIS		
TITLE					
<i>Houses along Mekong River bank west of Customs station</i>					
<i>100 ft sample</i>					
25X1A					
DATE OF PICTURE		SOURCE OF PICTURE			
24 JULY 1953		[REDACTED]			
CLASSIFICATION					
SECRET//USOO					
CAPTIONED BY			VERIFIED BY		
TB					
Approved For Release 1999/09/20 : CIA-RDP78-05867A000100230016-7					
CAPTION REPORT					

CIA (PHOTO ACCESSION NO.) 106741		LOT NO. E-2181	DATE 24 NOV 53
Approved For Release 1999/09/20 : CIA-RDP78-05867A000100230016-7		PROVINCE XXXXXXX THAILAND	PLACE NONG KHAI
GEOGRAPHIC COORDINATES 17 56 N 102 40 E		MAP REFERENCE NIS	
TITLE <i>Landing site at Customs Inspection station on Mekong River</i>			
30' 50 mph.		25X1A	
DATE OF PICTURE 7th JULY 1953	SOURCE OF PI [REDACTED]		
CLASSIFICATION SECRET/USOO			
CAPTIONED BY TB		VERIFIED BY	
Approved For Release 1999/09/20 : CIA-RDP78-05867A000100230016-7		CAPTION REPORT	

CIA (PHOTO ACCESSION NO.)		LOT NO.	DATE
106742		F-2181	21 Nov 1953
AREA (MAP NO.)	COUNTRY	PROVINCE	PLACE
5L	THAILAND		NONG KHAI
GEOGRAPHIC COORDINATES		MAP REFERENCE	
17 52 N 102 45 E		NIS	
TITLE			
<i>Customs Inspection station landing on Mekong River (end of stant). Customs building (last building on right side of stant).</i>			
25X1A			
DATE OF PICTURE	SOURCE OF PICT		
JULY 1953 24	[REDACTED]		
CLASSIFICATION			
SECRET/USOO			
CAPTIONED BY		VERIFIED BY	
[REDACTED]		[REDACTED]	
FORM 100 SEP 1954			
Approved For Release 1999/09/20 : CIA-RDP78-05867A000100230016-7			
CAPTION REPORT			

CIA (PHOTO ACCESSION NO.)	LOT NO.	DATE
106743		
APPROVED FOR RELEASE 1999/09/20 51	1953 COUNTRY	7810 PROVINCE
THAILAND	NONG KHAI	05867A0001002300167
GEOGRAPHIC COORDINATES	MAP REFERENCE	
17 52 N W 102 49 E	NLS	
TITLE <i>PRISON ON OUTSKIRTS OF TOWN</i>		
South away fr. Mekong 50' sqrd yomph 25X1A		
DATE OF PICTURE	SOURCE OF PICTURE	
JULY 1953 <i>ZH</i>		
CLASSIFICATION		
CAPTIONED BY <i>SECRET/US06</i>		
CAPTIONED BY		VERIFIED BY
APPROVED FOR RELEASE 1999/09/20 SECRET		
CIA-RDP78-05867A000100230016-7		
CAPTION REPORT		

CIA (PHOTO ACCESSION NO.)		LOT NO.	DATE
106744		51	1953
Approved For Release 1999/09/20 : CIA-RDP78-05867A000100230016-7			
AREA FILE NO.	COUNTRY	PROVINCE	PLACE
51	THAILAND		NONG KHAI
GEOGRAPHIC COORDINATES		MAP REFERENCE	
17 52 N 102 44 E		NIS	
TITLE			
<i>Governor's House.</i>			
DATE OF PICTURE		SOURCE OF PICTURE	
JULY 1953 24		[REDACTED]	
CLASSIFICATION			
SECRET/USOO			
CAPTIONED BY		VERIFIED BY	
Approved For Release 1999/09/20 : CIA-RDP78-05867A000100230016-7			
SEP 1948 60-35			
CAPTION REPORT			

CIA (PHOTO ACCESSION NO.)		LOT NO.	DATE
106745			
Approved For Release 1999/09/20 : CIA-RDP78-05867A000100230016-7			
AREA (AIR NO.)	COUNTRY	PROVINCE	PLACE
56	THAILAND		
GEOGRAPHIC COORDINATES		MAP REFERENCE	
TITLE			
Rice fields and forest near first mountain range west of Ubon THAN toward MUANG LOI.			
25X1A			
DATE OF PICTURE	SOURCE OF PICTURE		
24 July 1953	[REDACTED]		
CLASSIFICATION			
Secret/4500			
CAPTIONED BY		VERIFIED BY	
[Signature]			
Approved For Release 1999/09/20 : CIA-RDP78-05867A000100230016-7			
SEP 1948			
CAPTION REPORT			

CIA PHOTO ACCESSION NO. 1 106746		LOT NO.	DATE
Approved For Release 1999/09/20 : CIA-RDP78-05867A000100230016-7			
AREA NO. 5 L	COUNTRY XXXXXXXX THAILAND	PROVINCE	PLACE UDON THANI <i>(initials)</i>
GEOGRAPHIC COORDINATES 17 26 N 102 46 E		MAP REFERENCE NLS	
TITLE <i>Military camp site and firing range.</i>			
DATE OF PICTURE JULY 1953		SOURCE OF PICTURE 25X1A [REDACTED]	
CLASSIFICATION SECRET/USOO			
CAPTIONED BY TB		VERIFIED BY	
Approved For Release 1999/09/20 : CIA-RDP78-05867A000100230016-7			
SEP 11 1968 CAPTION REPORT			

CIA (PHOTO ACCESSION NO.)		LOT NO.	DATE
106747		5-0218	
Approved For Release 1999/09/20 : CIA-RDP78-05867A000100230016-7			
AREA NAME	COUNTRY	PROVINCE	PLACE
5 L	XXXXXXXX THAILAND		UDON THANI (U/R)
GEOGRAPHIC COORDINATES		MAP REFERENCE	
17 26 N 102 46 E		NIS	
TITLE			
<i>Military camp site and firing range.</i>			
DATE OF PICTURE		SOURCE OF PICTURE	
24 JULY 1953		25X1A [REDACTED]	
CLASSIFICATION			
SECRET/US00			
CAPTIONED BY		VERIFIED BY	
TB			
Approved For Release 1999/09/20 : CIA-RDP78-05867A000100230016-7			
FORM 100 SEP 1949 80.53			
CAPTION REPORT			

CIA (PHOTO ACCESSION NO.) 106748		LOT NO.	DATE
Approved For Release 1999/09/20 : CIA-RDP78-05867A000100230016-7		E-@2181	21 11 53
AREA 5 L	COUNTRY XXXXXXXX THAILAND	PROVINCE	PLACE UDON THANI (UP)
GEOGRAPHIC COORDINATES 17 26 N 102 46 E		MAP REFERENCE NIS	
TITLE <i>MILITARY CAMP SITE and FIRING RANGE.</i>			
<i>500ft square</i>			
DATE OF PICTURE 28 JULY 1953	SOURCE OF PICTURE 25X1A		
CLASSIFICATION SECRET/US00			
CAPTIONED BY TB		VERIFIED BY	
Approved For Release 1999/09/20 : CIA-RDP78-05867A000100230016-7			
SEP 11 1968 CAPTION REPORT			

CIA (PHOTO ACCESSION NO.) 106749		LOT NO.	DATE
Approved For Release 1999/09/20 : CIA-RDP78-05867A000100230016-7		5-2181	21 November 1953
AREA	COUNTRY	PROVINCE	PLACE
51	THAILAND		UDORN THANI (NR)
GEOGRAPHIC COORDINATES		MAP REFERENCE	
17 26 N 102 46 E		NIS	
TITLE			
UDORN THANI - MUANG LOEI road approximately 5 miles west of town.			
DATE OF PICTURE		SOURCE OF PICTURE	
24 JULY 1953		25X1A	
CLASSIFICATION			
SECRET/US00			
CAPTIONED BY		VERIFIED BY	
TB			
Approved For Release 1999/09/20 : CIA-RDP78-05867A000100230016-7			
SEP 1948			
CAPTION REPORT			

CIA (PHOTO ACCESSION NO.) 106750		LOT NO. 5218	DATE 21 NOVEMBER 1953
AREA DISCOVERED 5L		COUNTRY THAILAND	PROVINCE UDON THANI
GEOGRAPHIC COORDINATES 17 26 N 102 46 E		MAP REFERENCE NIS	
TITLE <i>Railroad terminus.</i>			
<i>RR fr Bangkok - KERAT 200 ft 40 mph</i>			
25X1A			
DATE OF PICTURE 21 JULY 1953	SOURCE OF PICTURE [REDACTED]		
CLASSIFICATION SECRET/US00			
CAPTIONED BY TB		VERIFIED BY	
FORM 100-10 SEP 1946			

Approved For Release 1999/09/20 : CIA-RDP78-05867A000100230016-7

Approved For Release 1999/09/20 : CIA-RDP78-05867A000100230016-7



CAPTION REPORT

CIA (PHOTO ACCESSION NO.)		LOT NO.	DATE
106751		E-2181	20 JUL 1953
Approved For Release 1999/09/20 : CIA-RDP78-05867A000100230016-7			
AREA	COUNTRY	PROVINCE	PLACE
5L	THAILAND		UDON THANI (NR)
GEOGRAPHIC COORDINATES		MAP REFERENCE	
17 26 N 102 46 E		NIS	
TITLE			
At UDORN THANI - NONG KHAI ROAD.			
DATE OF PICTURE		SOURCE OF PICTURE	
24 JULY 1953		25X1A	
CLASSIFICATION		SECRET/US00	
CAPTIONED BY		VERIFIED BY	
		TB	
Approved For Release 1999/09/20 : CIA-RDP78-05867A000100230016-7			
CAPTION REPORT			

CIA (PHOTO ACCESSION NO.)		LOT NO.	DATE
106752		5221	5/1/53
Approved For Release 1999/09/20 : CIA-RDP78-05867A000100230016-7			
AREA MAPS NO.	COUNTRY	PROVINCE	PLACE
5 L	THAILAND		UDON THANI (NR)
GEOGRAPHIC COORDINATES		MAP REFERENCE	
17 25 N 102 16 E		NIS	
TITLE			
Udon Thani - Muang Loei road bridge.			
25X1A			
DATE OF PICTURE	SOURCE		
24 JULY 1953	[REDACTED]		
CLASSIFICATION			
SECRET/US00			
CAPTIONED BY		VERIFIED BY	
TE			
Approved For Release 1999/09/20 : CIA-RDP78-05867A000100230016-7			
CAPTION REPORT			

SEP 1948


CIA (PHOTO ACCESSION NO.)		LOT NO.		DATE	
106753				24 NOV 1953	
Approved For Release 1999/09/20 : CIA-RDP78-05867A000100230016-7					
5-L		THAILAND		UDON THANI	
GEOGRAPHIC COORDINATES				MAP REFERENCE	
17 26 N 102 46 E				NIS	
TITLE					
<i>Railroad terminus.</i>					
<i>soft 5cmph</i>					
25X1A					
DATE OF PICTURE		SOURCE OF			
27 JULY 1953		[REDACTED]			
CLASSIFICATION					
SECRET/US00					
CAPTIONED BY			VERIFIED BY		
TB					
Approved For Release 1999/09/20 : CIA-RDP78-05867A000100230016-7					
CAPTION REPORT					

CIA PHOTO ACCESSION NO. 1		LOT NO.	DATE
Approved For Release 1999/09/20 : CIA-RDP78-05867A000100230016-7			
AREA (ANS NO.)	COUNTRY	PROVINCE	PLACE
4319M	ITALY	TRENTINO ALTO ADIGE	BOLZANO
GEOGRAPHIC COORDINATES		MAP REFERENCE	
46° 31' N 11° 22' E		c file	
TITLE			
MONTECATINI ALUMINA PLANT. FOUNDRY EQUIPMENT AND MACHINE FOR CONTINUOUS CASTING OF ALUMINUM WIRE UP TO 1" DIAMETER.			
25X1A			
DATE OF PICTURE	SOURCE OF		
1953			
CLASSIFICATION			
C			
CAPTIONED BY		VERIFIED BY	
			
Approved For Release 1999/09/20 : CIA-RDP78-05867A000100230016-7			
FORM NO. 60-53 SEP 1948			
CAPTION REPORT			

CIA IPHOTO ACCESSION NO. 1		LOT NO.	DATE	
Approved For Release 1999/09/20 : CIA-RDP78-05867A000100230016-7				
AREA (AMS NO.)	COUNTRY	PROVINCE	PLACE	
4319 M	ITALY	TRENTINO ALTO ADIGE	BOLZANO	
GEOGRAPHIC COORDINATES		MAP REFERENCE		
16° 31' N 11° 22' E		@ file		
TITLE				
MODEL OF MONTECATINI ALUMINA PLANT. (1) ADMINISTRATIVE BUILDING; (2) FOUNDRIES; (3) WASTE GAS WASHERS; (4) SECTION I, LEFT, SECTION II, RIGHT; (5) WORKSHOP AND WAREHOUSE.				
DATE OF PICTURE		SOURCE OF		
1953		25X1A		
CLASSIFICATION				
C				
CAPTIONED BY		VERIFIED BY		
Approved For Release 1999/09/20 : CIA-RDP78-05867A000100230016-7				
FORM NA		CAPTION REPORT		
SFP 1948 60-53				

CIA (PHOTO ACCESSION NO.)		LOT NO.		DATE	
Approved For Release 1999/09/20 : CIA-RDP78-05867A000100230016-7					
AREA TAMS NO.	COUNTRY	PROVINCE	PLACE		
4319M	ITALY	TRENTINO ALTO ADIGE	BOLZANO		
GEOGRAPHIC COORDINATES		MAP REFERENCE			
46° 31' N 11° 22' E		@ file			
TITLE					
MONTECATINI ALUMINA PLANT. FRONT OF SECTION II.					
DATE OF PICTURE	SOURCE OF				
1953	[REDACTED]				
CLASSIFICATION					
C					
CAPTIONED BY			VERIFIED BY		
Approved For Release 1999/09/20 : CIA-RDP78-05867A000100230016-7					
FORM NO. 60-53 SEP 1948					
CAPTION REPORT					

CIA (PHOTO ACCESSION NO.)		LOT NO.		DATE	
Approved For Release 1999/09/20 : CIA-RDP78-05867A000100230016-7					
AREA (AWS NO.)	COUNTRY	PROVINCE	PLACE		
4319 M	ITALY	TRENTINO ALTO ADIGE	BOLZANO		
GEOGRAPHIC COORDINATES		NAF REFERENCE			
46°31'N 11°22'E		@ file			
TITLE					
MONTECATINI ALUMINA PLANT. ROW OF					
MERCURY RECTIFIERS.					
DATE OF PICTURE		SOURCE OF PICTURE			
1953		25X1A			
CLASSIFICATION					
C					
CAPTURED BY		VERIFIED BY			
S. R. P.					
Approved For Release 1999/09/20 : CIA-RDP78-05867A000100230016-7					
FORM NO. 60-53 SEP 1948					
CAPTION REPORT					

CIA (PHOTO-ACCESSION NO.)		LOT NO.	DATE
186758			30 Dec 58
Approved For Release 1999/09/20 : CIA-RDP78-05867A000100230016-7			
AREA NAME NO.	COUNTRY	PROVINCE	PLACE
23E	HAITI		
GEOGRAPHIC COORDINATES		MAP REFERENCE	
TITLE			
INTERNATIONAL HIGHWAY RUNNING BETWEEN AND ALONG BORDER OF HAITI AND DOMINICAN REPUBLIC. MARKER IS ON HAITIAN SIDE OF ROAD.			
25X1A			
DATE OF PICTURE	SOURCE		
1945			
CLASSIFICATION			
C			
CAPTIONED BY			
mrb			
Approved For Release 1999/09/20 : CIA-RDP78-05867A000100230016-7			
FORMING		CAPTION REPORT	
SEP 1946 60-53			


CIA (PHOTO ACCESSION NO.)		LOT NO.		DATE	
106750		2540		1946	
Approved For Release 1999/09/20 : CIA-RDP78-05867A000100230016-7 C					
AREA (AMS NO.)	COUNTRY	PROVINCE	PLACE		
23E	HAITI		ST MARC (B&W)		
GEOGRAPHIC COORDINATES			MAP REFERENCE		
19°04'N 72°42'W			Times Gaz.		
TITLE					
ROAD APPROACHING TOWN. NEAR MARKET DAY.					
DATE OF PICTURE		SOURCE OF			
1946		25X1A			
P. 031 4945-5a		[REDACTED]			
CLASSIFICATION					
C					
CAPTIONED BY					
[REDACTED]					
Approved For Release 1999/09/20 : CIA-RDP78-05867A000100230016-7					
FORM NO. 60-53 SEP 1948					
CAPTION REPORT					

CIA (PHOTO-ACCESSION NO.)		LOT NO.	DATE
106760		2543	30 53
Approved For Release 1999/09/20 : CIA-RDP78-05867A000100230016-7			
AREA (AMS NO.)	COUNTRY	PROVINCE	PLACE
23E	HAITI		JEREMIE
GEOGRAPHIC COORDINATES		MAP REFERENCE	
18°39'N 74°05'W		Times Gas	
TITLE			
PRINCIPAL STREET.			
DATE OF PICTURE		SOURCE	
1945-50		25X1A	
CLASSIFICATION			
CAPTIONED BY		IDENTIFIED BY	
M. J. B.			
Approved For Release 1999/09/20 : CIA-RDP78-05867A000100230016-7			
FORM NO. 60-53 SEP 1948			
CAPTION REPORT			

CIA (PHOTO ACCESSION NO.) 106761		LOT NO.		DATE	
Approved For Release 1999/09/20 : CIA-RDP78-05867A000100230016-7		E 25K 2		D	
AREA (GRID NO.) 23 E	COUNTRY HAITI	PROVINCE	PLACE JEREMIE (NR)		
GEOGRAPHIC COORDINATES 18°39' N 74°05' W		MAP REFERENCE Times Gas			
TITLE FERRY ON ROSEAUX RIVER. [NEAR. TOWN]					
DATE OF PICTURE 1945-50		SOURCE OF PICTURE 25X1A			
CLASSIFICATION c		[REDACTED]			
CAPTIONED BY MAB		VERIFIED BY			
Approved For Release 1999/09/20 : CIA-RDP78-05867A000100230016-7					
CAPTION REPORT					

CIA PHOTO ACCESSION NO. 1		LOT NO.	DATE
106762		5204	1945
Approved For Release 1999/09/20 : CIA-RDP78-05867A000100230016-7			
AREA	COUNTRY	PROVINCE	PLACE
23 E	HAITI		LEOGANE
GEOGRAPHIC COORDINATES		MAP REFERENCE	
18° 30' N 73° 37' W		Times Gas.	
TITLE			
ROAD THROUGH VILLAGE.			
DATE OF PICTURE		SOURCE OF PICTURE	
1945		25X1A	
CLASSIFICATION			
C			
CAPTIONED BY		VERIFIED BY	
MAB		[REDACTED]	
FORM 1 SEP 49			
Approved For Release 1999/09/20 : CIA-RDP78-05867A000100230016-7			
CAPTION REPORT			

CIA (PHOTO-ACCESSION-NO.)		LOT NO.	DATE
106763			
Approved For Release 1999/09/20 : CIA-RDP78-05867A000100230016-7			
AREA	COUNTRY	PROVINCE	PLACE
23E	HAITI		LAS COHOBAS LAS COHOBAS
GEOGRAPHIC COORDINATES		MAP REFERENCE	
18° 50' N 71° 56' W		WAC 648	
TITLE			
PEBBLED ROAD NEAR VILLAGE.			
LAS COHOBAS			
DATE OF PICTURE	SOURCE OF		
1946 1945	25X1A		
CLASSIFICATION			
C			
CAPTIONED BY			
MWB			
FORM 136 SEP 1964			
Approved For Release 1999/09/20 : CIA-RDP78-05867A000100230016-7			
CAPTION REPORT			



CIA (PHOTO ACCESSION NO.) 106764		LOT NO.	DATE
Approved For Release 1999/09/20 : CIA-RDP78-05867A000100230016-7			
AREA (GRID NO.) 23 E	COUNTRY HAITI	PROVINCE	PLACE PLAISANCE
GEOGRAPHIC COORDINATES 19° 37' N 72° 29' W		MAP REFERENCE WAC 648	
TITLE ROAD THROUGH VILLAGE			
25X1A			
DATE OF PICTURE 1946	SOURCE OF PICTURE 		
CLASSIFICATION C			
CAPTIONED BY MAR		VERIFIED BY	
Approved For Release 1999/09/20 : CIA-RDP78-05867A000100230016-7			
SEP 1948 60-53 CAPTION REPORT			

CIA (PHOTO ACCESSION NO.)		LOT NO.	DATE
Approved For Release 1999/09/20 : CIA-RDP78-05867A000100230016-7			
AREA (AMS NO.)	COUNTRY	PROVINCE	PLACE
23E	HAITI		BLONDEAU
GEOGRAPHIC COORDINATES		MAP REFERENCE	
UNABLE TO LOCATE			
TITLE			
ROAD ENTERING VILLAGE			
Map Br -			
BGN - no such place? 25X1A			
all available gazettes + maps. ask			
DATE OF PICTURE	SOURCE		
1945- 50	[REDACTED]		
CLASSIFICATION	25X1A		
C			
CAPTIONED BY	VERIFIED BY		
Map Br			
Approved For Release 1999/09/20 : CIA-RDP78-05867A000100230016-7			
FORM NO. 1 SEP '948 80-53			
CAPTION REPORT			

CIA (PHOTO ACCESSION NO.)		LOT NO.	DATE
Approved For Release 1999/09/20 : CIA-RDP78-05867A000100230016-7			
AREA (AMS NO.)	COUNTRY	PROVINCE	PLACE
13E	DOMINICAN REPUBLIC		VILLA ANACONA (AR)
GEOGRAPHIC COORDINATES		MAP REFERENCE	
19°15'N 71°39'W		MAP BR	
TITLE			
B FORT ON HAITIAN-DOMINICAN REPUBLIC FRONTIER ON INTERNATIONAL HIGHWAY SEE CIA 106708 .			
DATE OF PICTURE		SOURCE OF PICTURE	
1945		25X1A	
CLASSIFICATION			
C			
CAPTIONED BY		VERIFIED BY	
MWB			
Approved For Release 1999/09/20 : CIA-RDP78-05867A000100230016-7			
FORM NO. 60-53 SEP 1948			
CAPTION REPORT			

CIA (PHOTO ACCESSION NO.)		LOT NO.	DATE
106768			57A000100230016-7
Approved For Release 1999/09/20 : CIA-RDP78-05867A000100230016-7			
AREA (AMS NO.)	COUNTRY	PROVINCE	PLACE
13 E	DOMINICAN REPUBLIC		Ciudad Trujillo
GEOGRAPHIC COORDINATES		MAP REFERENCE	
18° 27' N 69° 53' W		C file	
TITLE			
O ZAMA RIVER			
25X1A			
DATE OF PICTURE	SOURCE OF PICTURE		
1946	[REDACTED]		
CLASSIFICATION	[REDACTED]		
CAPTIONED BY	VERIFIED BY		
[Signature]	[Signature]		
Approved For Release 1999/09/20 : CIA-RDP78-05867A000100230016-7			
FORM NO. 60-53 SEP 1948			
CAPTION REPORT			

CIA (PHOTO ACCESSION NO.)		LOT NO.		DATE	
Approved For Release 1999/09/20 : CIA-RDP78-05867A000100230016-7		E-2542		B-100	
AREA (AMS NO.)	COUNTRY	PROVINCE	PLACE		
13 E	DOMINICAN REPUBLIC		CIUDAD TRUJILLO		
GEOGRAPHIC COORDINATES		MAP REFERENCE			
18° 27' N 69° 53' W		C file			
TITLE					
PORT AREA ALONG OZAMA RIVER					
25X1A					
DATE OF PICTURE		SOURCE OF P			
1946		[REDACTED]			
CLASSIFICATION					
C					
CAPTIONED BY			VERIFIED BY		
[Signature]					
Approved For Release 1999/09/20 : CIA-RDP78-05867A000100230016-7					
FORM NO. 60-53 SEP 1948					
CAPTION REPORT					

CIA (PHOTO ACCESSION NO.)		LOT NO.	DATE
Approved For Release 1999/09/20 : CIA-RDP78-05867A000100230016-7 C			
AREA (AMS NO.)	COUNTRY	PROVINCE	PLACE
13 E	DOMINICAN REPUBLIC		VILLANACAOA(NR)
GEOGRAPHIC COORDINATES		MAP REFERENCE:	
19°15' N 71° 39' W		MAP BR (2 words)	
TITLE			
HIGHWAY POLICEMAN (ON BURRO) ON INTERNATIONAL HIGHWAY BETWEEN HAITI AND DOMINICAN REPUBLIC.			
25X1A			
DATE OF PICTURE	SOURCE OF		
1946			
CLASSIFICATION			
C			
CAPTIONED BY		VERIFIED BY	
			
Approved For Release 1999/09/20 : CIA-RDP78-05867A000100230016-7			
FORM NO. 60-53		CAPTION REPORT	
SEP 1948			

CIA (PHOTO ACCESSION NO.)		LOT NO.	DATE
Approved For Release 1999/09/20 : CIA-RDP78-05867A000100230016-7		573	4 Dec 53
AREA (AMS NO.)	COUNTRY	PROVINCE	PLACE
13E	DOMINICAN REPUBLIC		
GEOGRAPHIC COORDINATES		MAP REFERENCE	
TITLE			
TYPICAL RIVER CROSSING ON BANANA PLANTATION.			
DATE OF PICTURE		SOURCE OF	
1946		25X1A	
CLASSIFICATION			
C			
CAPTIONED BY		VERIFIED BY	
JMB			
Approved For Release 1999/09/20 : CIA-RDP78-05867A000100230016-7			
FORM NO. 60-53 SEP 1946			
CAPTION REPORT			

CIA (PHOTO ACCESSION NO.)		LOT NO.	DATE
106772		4	1946
Approved For Release 1999/09/20 : CIA-RDP78-05867A000100230016-7			
AREA TAGS NO. 1	COUNTRY	PROVINCE	PLACE
13E	DOMINICAN REPUBLIC		SAN FRANCISCO
GEOGRAPHIC COORDINATES		MAP REFERENCE	
		(AAR)	
TITLE			
CAMU RIVERS NEAR SAN FRANCISCO DE MACORIS.			
DATE OF PICTURE		SOURCE OF PICTURE	
1946		25X1A	
CLASSIFICATION			
C			
CAPTIONED BY		VERIFIED BY	
mab			
Approved For Release 1999/09/20 : CIA-RDP78-05867A000100230016-7			
FORM 100 SEP 1946 60-53			
CAPTION REPORT			

Approved For Release 1999/09/20 : CIA-RDP78-05867A000100230016-7

CIA (PHOTO ACCESSION NO.)		LOT NO.		DATE	
108179		13F		9/46	
Approved For Release 1999/09/20 : CIA-RDP78-05867A000100230016-7					
AREA (AMS NO.)	COUNTRY	PROVINCE	PLACE		
13F	DOMINICAN REPUBLIC				
GEOGRAPHIC COORDINATES			MAP REFERENCE		
TITLE					
[HIGHWAY] Ciudad Trujillo - Macoris Highway. Igwamo River					
BRIDGE.					
25X1A					
DATE OF PICTURE		SOURCE OF PHOTO			
1946		[REDACTED]			
CLASSIFICATION					
e					
CAPTIONED BY					
Approved For Release 1999/09/20 : CIA-RDP78-05867A000100230016-7					
FORM NO. 60-53		CAPTION REPORT			
SEP 1946					

CIA (PHOTO ACCESSION NO.)		LOT NO.		DATE	
Approved For Release 1999/09/20 : CIA-RDP78-05867A000100230016-7		E 573		1 Dec 53	
AREA (AMS NO.)	COUNTRY	PROVINCE	PLACE		
13E	DOMINICAN REPUBLIC		LAS MATAS		
GEOGRAPHIC COORDINATES			MAP REFERENCE		
18° 53' N 71° 31' W			WAC 648		
TITLE					
ROAD NEAR TOWN.					
25X1A					
DATE OF PICTURE		SOURCE OF PICTURE			
1946		[REDACTED]			
CLASSIFICATION					
C					
CAPTIONED BY			VERIFIED BY		
[REDACTED]			[REDACTED]		
Approved For Release 1999/09/20 : CIA-RDP78-05867A000100230016-7					
FORM NO. 60-53 SEP 1948		CAPTION REPORT			

CIA (PHOTO ACCESSION NO.)		LOT NO.	DATE
AREA <i>13E</i> <i>18° 52' N 71° 45' W</i>		COUNTRY <i>DOMINICAN REPUBLIC</i> <i>Haiti</i>	GATE <i>BELLADERE</i>
GEOGRAPHIC COORDINATES		MAP REFERENCE	
<i>18° 52' N 71° 45' W</i>		<i>WAC 648</i>	
TITLE			
<i>FRONTIER GATE BETWEEN HAITI AND DOMINICAN REPUBLIC.</i>			
DATE OF PICTURE		SOURCE OF PICTURE	
<i>1945-50</i>		[REDACTED]	
CLASSIFICATION			
<i>C</i>			
CAPTIONED BY		VERIFIED BY	
<i>MAK</i>			
Approved For Release 1999/09/20 : CIA-RDP78-05867A000100230016-7			
FORM 100 SEP 1948 80-53			
CAPTION REPORT			

CIA (PHOTO ACCESSION NO.) 106776		LOT NO.	DATE 9/11/48
Approved For Release 1999/09/20 : CIA-RDP78-05867A000400230016-7			
AREA (TAB) NO. 23E	COUNTRY HAITI	PROVINCE	PLACE ST. MARC
GEOGRAPHIC COORDINATES 19°04'N 72°42'W		MAP REFERENCE C file	
TITLE ROAD NEAR VILLAGE			
DATE OF PICTURE 1845-58		SOURCE OF PICTURE 25X1A	
CLASSIFICATION C			
CAPTIONED BY mab			
FORM 1 SEP 1948			
Approved For Release 1999/09/20 : CIA-RDP78-05867A000400230016-7			
CAPTION REPORT			

CIA IPHOTO ACCESSION NO.		LOT NO.	DATE
Approved For Release 1999/09/20 : CIA-RDP78-05867A000100230016-7 C			
AREA (AMS NO.)	COUNTRY	PROVINCE	PLACE
23E	HAITI		CABARET (NR)
GEOGRAPHIC COORDINATES		MAP REFERENCE	
18° 43' N 72° 20' W		AGS - NF 18-	
TITLE			
ROAD CONSTRUCTION			
DATE OF PICTURE		SOURCE OF PICTURE	
1945-50		25X1A	
CLASSIFICATION			
C			
CAPTIONED BY			
[Signature]			
Approved For Release 1999/09/20 : CIA-RDP78-05867A000100230016-7			
FORM NO. 80-83 SEP 1940		CAPTION REPORT	

CIA (PHOTO ACCESSION NO.)		LOT NO.	DATE
Approved For Release 1999/09/20 : CIA-RDP78-05867A000100230016-7			
AREA (AMS NO.)	COUNTRY	PROVINCE	PLACE
23E	HAITI		Cap HAITIEN
GEOGRAPHIC COORDINATES		MAP REFERENCE	
19°47' N 72°12' W		WAC 648	
TITLE			
ENLISTED MEN'S CLUB.			
DATE OF PICTURE		SOURCE OF PICTURE	
1945-50		25X1A	
CLASSIFICATION			
C			
CAPTIONED BY		VERIFIED BY	
[Signature]			
Approved For Release 1999/09/20 : CIA-RDP78-05867A000100230016-7			
FORM NO. 60-53 SEP 1948			
CAPTION REPORT			

CIA (PHOTO ACCESSION NO.)		LOT NO.		DATE
Approved For Release 1999/09/20 : CIA-RDP78-05867A000100230016-7C				
AREA (AMS NO.)	COUNTRY	PROVINCE	PLACE	
23 E	HAITI		CAP HAITIEN	
GEOGRAPHIC COORDINATES			MAP REFERENCE	
19° 47' N 72° 12' W			WAC 648	
TITLE				
LOW COST HOUSING DEVELOPMENT FOR				
NATIVES				
25X1A				
DATE OF PICTURE		SOURCE OF PICTURE		
1945-50		[REDACTED]		
CLASSIFICATION				
CAPTIONED BY			VERIFIED BY	
S [Signature]				
Approved For Release 1999/09/20 : CIA-RDP78-05867A000100230016-7				
FORM NO. 60-53 SEP 1948				
CAPTION REPORT				

CIA (PHOTO ACCESSION NO.)		LOT NO.	DATE
10678		5	1953
Approved For Release 1999/09/20 : CIA-RDP78-05867A000100230016-7			
AREA (AMS NO.)	COUNTRY	PROVINCE	
23E	HAITI	ST. MARC	
GEOGRAPHIC COORDINATES		MAP REFERENCE	
19°04'N 72°42'W		e file	
TITLE			
LOADING BANANAS BY LIGHTER.			
25X1A			
DATE OF PICTURE	SOURCE OF		
1945-50	[REDACTED]		
CLASSIFICATION			
C			
CAPTIONED BY		VERIFIED BY	
mob			
Approved For Release 1999/09/20 : CIA-RDP78-05867A000100230016-7			
FORM NO. 80-53		CAPTION REPORT	
SEP 1948			

CIA (PHOTO ACCESSION NO.)		LOT NO.	DATE
23 F		HALTI	1945-50
AREA (AMS NO.)		COUNTRY	PROVINCE
23 F		HALTI	FORT AU PRINCE
GEOGRAPHIC COORDINATES		MAP REFERENCE	
18° 33' N 72° 20' W		College	
TITLE			
UNIVERSITY OF HAITI - DENTAL BUILDING			
DATE OF PICTURE		SOURCE OF PICTURE	
1945-50		[REDACTED]	
CLASSIFICATION			
C			
CAPTIONED BY		VERIFIED BY	
[Signature]		[Signature]	
Approved For Release 1999/09/20 : CIA-RDP78-05867A000100230016-7			
FORM NO. 60-53		SEP 1948	
CAPTION REPORT			

Approved For Release 1999/09/20 : CIA-RDP78-05867A000100230016-7

CIA (PHOTO ACCESSION NO.)	LOT NO.	DATE
106784	52573	4/25/53
AREA (AMS NO.)	COUNTRY	PROVINCE
23E	HAITI	PERE AN RINCE
GEOGRAPHIC COORDINATES	MAP REFERENCE	
18°33' N 72°20' W	@file	
TITLE		
UNIVERSITY OF HAITI. LAW FACULTY.		
DATE OF PICTURE	SOURCE OF PICTURE	
1945-50	25X1A	
CLASSIFICATION		
0		
CAPTIONED BY	VERIFIED BY	
FORM NO. 60-53		
SEP 1948		

Approved For Release 1999/09/20 : CIA-RDP78-05867A000100230016-7

CAPTION REPORT

7-14

CIA (PHOTO ACCESSION NO.)		LOT NO.	DATE
Approved For Release 1999/09/20 : CIA-RDP78-05867A000100230016-7			
AREA (AMS NO.)	COUNTRY	PROVINCE	PLACE
23E	HAITI		PORT AU PRINCE
GEOGRAPHIC COORDINATES		MAP REFERENCE	
18° 33' N 72° 29' W		cf file	
TITLE			COLLEGE
UNIVERSITY OF HAITI. MEDICAL			SCHOOLS
BUILDINGS.			
25X1A			
DATE OF PICTURE	SOURCE OF P		
1945-50	[REDACTED]		
CLASSIFICATION			
C			
CAPTIONED BY		VERIFIED BY	
[Signature]		[Signature]	
Approved For Release 1999/09/20 : CIA-RDP78-05867A000100230016-7			
FORM NO. 60-53 SEP 1948		CAPTION REPORT	

CIA PHOTO ACCESSION NO. 106787		LOT NO.	DATE
Approved For Release 1999/09/20 : CIA-RDP78-05867A000100230016-7			
AREA (ANS NO.)	COUNTRY	PROVINCE	PLACE
23E	Haiti		Port au Prince
GEOGRAPHIC COORDINATES		MAP REFERENCE	
18° 33' N 72° 20' W		efile	
TITLE			
FISHING BOATS			
DATE OF PICTURE		SOURCE OF	
		25X1A	
CLASSIFICATION			
C			
CAPTIONED BY		VERIFIED BY	
JMB			
Approved For Release 1999/09/20 : CIA-RDP78-05867A000100230016-7			
FORM 160-53 SEP 1948			
CAPTION REPORT			

CIA PHOTO ACCESSION NO. 1		LOT NO.	DATE
Approved For Release 1999/09/20 : CIA-RDP78-05867A000100230016-7			
AREA (AMS NO.)	COUNTRY	PROVINCE	PLACE
13E	DOMINICAN REPUBLIC		CIUDAD TRUJILLO
GEOGRAPHIC COORDINATES		MAP REFERENCE	
18° 27' N 69° 53' W		file	
TITLE			
DEPARTMENT OF JUSTICE BUILDING.			
DATE OF PICTURE	SOURCE OF PICTURE		
1949-50	25X1A		
CLASSIFICATION			
C			
CAPTIONED BY		VERIFIED BY	
[Signature]		[Signature]	
Approved For Release 1999/09/20 : CIA-RDP78-05867A000100230016-7			
FORM NO. 60-53 SEP 1946			
CAPTION REPORT			

CIA PHOTO ACCESSION NO. 1 106780		LOT NO.	DATE 9/20
Approved For Release 1999/09/20 : CIA-RDP78-05867A000100230016-7			
AREA (AMS NO.) 13E	COUNTRY DOMINICAN REPUBLIC	PROVINCE	PLACE CIUDAD TRUJILLO
GEOGRAPHIC COORDINATES 18°27'N 69°53'W		MAP REFERENCE @ file	
TITLE FIRE DEPARTMENT			
DATE OF PICTURE 1979-50		SOURCE OF PICTURE 25X1A	
CLASSIFICATION C			
CAPTIONED BY mxla		VERIFIED BY	
Approved For Release 1999/09/20 : CIA-RDP78-05867A000100230016-7			
FORM NO. 1 SEP 1948 60-53			
CAPTION REPORT			

CIA IPHOTO ACCESSION NO. 1		LOT NO.	DATE
Approved For Release 1999/09/20 : CIA-RDP78-05867A000100230016-7			97
AREA (AMS NO.)	COUNTRY	PROVINCE	PLACE
13E	DOMINICAN REPUBLIC		Ciudad Trujillo
GEOGRAPHIC COORDINATES		MAP REFERENCE	
18°27' N 69°53' W		c file	
TITLE			
COFFEE WAREHOUSES IN DOCK AREA.			
DATE OF PICTURE		SOURCE OF PICTURE	
1945-50		25X1A	
CLASSIFICATION			
CAPTIONED BY		VERIFIED BY	
[Signature]		[Signature]	
Approved For Release 1999/09/20 : CIA-RDP78-05867A000100230016-7			
FORM NO. 1 SEP 1948 60-53		CAPTION REPORT	

CIA PHOTO ACCESSION NO. 1		LOT NO.	DATE
Approved For Release 1999/09/20 : CIA-RDP78-05867A000100230016-7			
AREA (AMS NO. 1)	COUNTRY	PROVINCE	PLACE
13E	DOMINICAN REPUBLIC		CIUDAD TRUJILLO
GEOGRAPHIC COORDINATES		MAP REFERENCE	
18° 27' N 69° 53' W		C file	
TITLE			
SLAUGHTER HOUSE			
DATE OF PICTURE		SOURCE OF PICTURE	
1945-50		25X1A	
CLASSIFICATION			
C			
CAPTIONED BY		VERIFIED BY	
M. J. B.			
Approved For Release 1999/09/20 : CIA-RDP78-05867A000100230016-7			
FORM NO. 60-53		CAPTION REPORT	
SEP 1948			

CIA (PHOTO ACCESSION NO.)		LOT NO.	DATE
13F		2575	9/20/50
Approved For Release 1999/09/20 : CIA-RDP78-05867A000100230016-7			
AREA (AMS NO.)	COUNTRY	PROVINCE	PLACE
13F	DOMINICAN REPUBLIC		Ciudad Trujillo
GEOGRAPHIC COORDINATES		MAP REFERENCE	
18°27'N 69°53'W		e file	
TITLE			
WATER WORKS.			
DATE OF PICTURE	SOURCE OF		
1945-50	25X1A		
CLASSIFICATION			
CAPTIONED BY		VERIFIED BY	
S		B	
Approved For Release 1999/09/20 : CIA-RDP78-05867A000100230016-7			
FORM NO. 60-53 SEP 1948			
CAPTION REPORT			

CIA PHOTO ACCESSION NO. 1		LOT NO.	DATE
Approved For Release 1999/09/20 : CIA-RDP78-05867A000100230016-7			
AREA (AMS NO.)	COUNTRY	PROVINCE	PLACE
13E	DOMINICAN REPUBLIC		CIUDAD TRUJILLO
GEOGRAPHIC COORDINATES		MAP REFERENCE	
18°27' N 69°53' W		@ file	
TITLE			
AVENIDA WASHINGTON PARALLELING SEA; DOMINICAN WASHINGTON MONUMENT, RIGHT FG; DEPARTMENT OF JUSTICE BUILDING, LEFT FG.			
25X1A			
DATE OF PICTURE	SOURCE OF PICTURE		
1949-50	[REDACTED]		
CLASSIFICATION			
C			
CAPTIONED BY		VERIFIED BY	
[Signature]			
Approved For Release 1999/09/20 : CIA-RDP78-05867A000100230016-7			
FORM NO. 1 SEP 1948 60-53			
CAPTION REPORT			

CIA (PHOTO ACCESSION NO.)		LOT NO.	DATE
106795		F 2573	4/20/50
Approved For Release 1999/09/20 : CIA-RDP78-05867A000100230016-7 C			
AREA	13 E	DOMINICAN REPUBLIC	GUAYAMA TRUJILLO (NR)
GEOGRAPHIC COORDINATES		MAP REFERENCE	
18° 27' N 69° 53' W		C file	
TITLE			
BEACH AT SOSUA REFUGEE SETTLEMENT.			
25X1A			
DATE OF PICTURE	SOURCE OF PHOTO		
1949-50	[REDACTED]		
CLASSIFICATION			
C			
CAPTIONED BY		VERIFIED BY	
MAB			
FORM 1 SEP 1949			
Approved For Release 1999/09/20 : CIA-RDP78-05867A000100230016-7			
CAPTION REPORT			

CIA (PHOTO ACCESSION NO.)		LOT NO.	DATE
106796			237
Approved For Release 1999/09/20 : CIA-RDP78-05867A000100230016-7C			
AREA	13E	DOMINICAN REPUBLIC	Ciudad Trujillo
GEOGRAPHIC COORDINATES	18° 27' N	69° 53' W	MAP REFERENCE
TITLE	HIGH SCHOOL.		
25X1A			
DATE OF PICTURE	1945-50	SOURCE OF PHOTO	[REDACTED]
CLASSIFICATION			
©			
CAPTIONED BY		VERIFIED BY	
mab			
Approved For Release 1999/09/20 : CIA-RDP78-05867A000100230016-7			
FORM NO. 1 SEP 1946			
CAPTION REPORT			

CIA (PHOTO ACCESSION NO.)		LOT NO.	DATE
106797		5	1949
Approved For Release 1999/09/20 : CIA-RDP78-05867A000100230016-7			
AREA (MAP REF.)	COUNTRY	PROVINCE	PLACE
13E	DOMINICAN REPUBLIC		SAN CRISTOBAL
GEOGRAPHIC COORDINATES		MAP REFERENCE	
18°23'N 70°01'W		Times Gaz	
TITLE			
POLICE HEADQUARTERS IN 2ND DISTRICT			
DATE OF PICTURE		SOURCE OF PHOTO	
1949-50		[REDACTED]	
CLASSIFICATION			
C			
CAPTIONED BY		VERIFIED BY	
ms 153			
Approved For Release 1999/09/20 : CIA-RDP78-05867A000100230016-7			
FORM NO. 1 SEP 1946			
CAPTION REPORT			

CIA PHOTO ACCESSION NO. 1

106798

LOT NO.

AREA (AMS NO.)

Approved For Release 1999/09/20 : CIA-RDP78-05867A000100230016-7

DATE

GEOGRAPHIC COORDINATES

18° 23' N 70° 01' W

PROVINCE

DOMINICAN REPUBLIC

PLACE

SAN CRISTOBAL

TITLE

REFORMATORY FOR WOMEN James Gage

(NR)

DATE OF PICTURE

1946

SOURCE OF PICTURE

25X1A



CLASSIFICATION

C

CAPTIONED BY

MDB

VERIFIED BY

FORM NO. 60-53
SEP 1948

Approved For Release 1999/09/20 : CIA-RDP78-05867A000100230016-7

CAPTION REPORT

CIA IPHOTO ACCESSION NO. 1 106799		LOT NO. 5-7442	DATE 74
AREA USSR	APPROVED FOR RELEASE 1999/09/20 : CIA-RDP78-05867A000100230016-7	PROVINCE	PLACE
GEOGRAPHIC COORDINATES		MAP REFERENCE	
TITLE PRE-WAR DIESEL LOCOMOTIVE			
DATE OF PICTURE		SOURCE OF PICTURE SSSR STROIT SOTZIALIZM	
CLASSIFICATION 25X1C		[REDACTED]	
CAPTIONED BY Rest-Confid. [Signature]		VERIFIED BY	
FORM NO. 106799 Approved For Release 1999/09/20 : CIA-RDP78-05867A000100230016-7 SEP 1948 CAPTION REPORT			

Approved For Release 1999/09/20 : CIA-RDP78-05867A000100250

45A

105200

106799

Approved For Release 1999/09/20 : CIA-RDP78-05867A000100230016-7

Approved For Release 1999/09/20 : CIA-RDP78-05867A000100230016-7

45A

105200

106799

Approved For Release 1999/09/20 : CIA-RDP78-05867A000100230016-7