



CIA IPHOTO ACCESSION NO. 1	LOT NO.	DATE
106896	E-1692	13 Oct 1953
AREA - IAMS NO. 514 M	Sanitized - Approved For Release	CIA-RDP78-05867A000100240002-4
GEOGRAPHIC COORDINATES	GERMANY	SACHSEN-ANHALT TORGAU
51 34 N 13 00 E		MS
TITLE	ALLIANCE MEMORIAL. ELBE RIVER.	
	25X1A	
DATE OF PICTURE		
CLASSIFICATION	RESTRICTED	
	SECURITY INFORMATION	
CAPTIONED BY	VERIFIED BY	
FORM NO. 60-55 SEP 1948	Sanitized - Approved For Release - CIA-RDP78-05867A000100240002-1	
	CAPTION REPORT	

CIA I PHOTO ACCESSION NO. 1	LOT NO.	DATE
106895	E-1692	13 Oct 1953 ✓
AREA (ANS NO.) 514 M	FOR APPROVAL GERMANY	OR PERIOD SACHSEN-ANHALT / LUTZKENDORF
GEOGRAPHIC COORDINATES 51 18 N 11 51 E		MAP REFERENCE a file
TITLE OIL REFINERY.		
25X1A		
DATE OF PICTURE	SO	
1950		
CLASSIFICATION	RESTRICTED	
	SECURITY INFORMATION	
CAPTIONED BY	VERIFIED BY	
		
FORM NO. 80-53 SEP 1946	Sanitized - Approved For Release CIA-RDP78-05867A000100240002-1	
CAPTION REPORT		

Sanitized - Approved For Release
E-1692
PROVINCE - MECKENBURG-VORP
REFERENCE
CIA-RDP78-05867A000100240002-1

CIA PHOTO ACCESSION NO. 1
106896

COUNTRY

GERMANY

AREA TAMS NO. 314 MI
GEOGRAPHIC COORDINATES
54 29N 13'29E

TITLE

SETTLEMENT OF NEW PRISONS

25X1A



DATE OF PICTURE

RESTRICTED


SECURITY INFORMATION

VERIFIED BY

CAPTION REPORT

Sanitized - Approved For Release : CIA-RDP78-05867A000100240002-1

CIA PHOTO ACCESSION NO.	LC NO.	DATE
106897	F-1692	25 May 1953
AREA-TAKE NO.	COUNTRY	STATE
824 M	GERMANY	THURINGEN
GEOGRAPHIC COORDINATES	MAP REFERENCE	
50 39 N 11 21 E	e file	
TITLE		
URANIUM MINE SOUTH OF SAALFELD		
25X1A		
DATE OF PICTURE	SOURCE	
	[REDACTED]	
CLASSIFICATION		
RESTRICTED SECURITY INFORMATION		
CAPTIONED BY		VERIFIED BY
[Signature]		
FORM NO. 60-53 SEP 1948	Sanitized - Approved For Release CIA-RDP78-05867A000100240002-1	

CIA (PHOTO ACCESSION NO.) 166898	LS NO. E-1682	DATE 25 Nov. 1953
AREA (AMS NO.) 829	COUNTRY GERMANY	REFERENCE THURINGEN EISENACH
GEOGRAPHIC COORDINATES 50 59N 10 19E		MAP REFERENCE c file
TITLE HUBERTUS CHAPEL		
25X1A		
DATE OF PICTURE		
CLASSIFICATION	RESTRICTED SECURITY INFORMATION	
CAPTIONED BY JRE	VERIFIED BY	
FORM NO. 60-53 SEP 1946	Sanitized - Approved For Release CIA-RDP78-05867A000100240002-1	

106899

LOT NO.

E-7672

DATE

25 Nov. 1953

AREA TAMS NO.

8 35/11

COUNTRY

GERMANY

SPYING

CIA-RDP78-05867A000100240002-1

GEOGRAPHIC COORDINATES

50 59 N 10 19 E

MAP REFERENCE

THURINGEN EISENACH

e file

25X1A

DATE OF PICTURE



CLASSIFICATION

RESTRICTED

SECURITY INFORMATION


CAPTIONED BY


ME

VERIFIED BY

FORM NO. 60-53
SEP 1946

Sanitized - Approved For Release CIA-RDP78-05867A000100240002-1

CIA (PHOTO ACCESSION NO.)	LOT NO.	DATE
106900	E-1072	25 Nov. 1953
AREA (AMS NO.)	COUNTRY	EXCHANGE
824 M	GERMANY	THURINGEN EISENACH
GEOGRAPHIC COORDINATES	MAP REFERENCE	
50 59 N 10 19 E	e file	
TITLE		
25X1A		
DATE OF PICTURE		
CLASSIFICATION	RESTRICTED	
SECURITY INFORMATION		
CAPTIONED BY	VERIFIED BY	
Yre		
FORM NO. 60-53 SEP 1946	Sanitized - Approved For Release CIA-RDP78-05867A000100240002-1	

CIA (PHOTO ACCESSION NO.) 106901	LOT NO. E-1672	DATE 25 Nov. 1953
AREA (AMS NO.) 822 N	COUNTRY GERMANY	PROVINCE THURINGEN
Sanitized - Approved For Release CIA-RDP78-05867A000100240002-1		
GEOGRAPHIC COORDINATES 50 59N 10 19E	MAP REFERENCE c file	
TITLE CHURCH AND OLD CITY GATE, BACKGROUND		
25X1A		
DATE OF PICTURE		
CLASSIFICATION	RESTRICTED	
	SECURITY INFORMATION	
CAPTIONED BY JPL	VERIFIED BY	
FORM NO. 60-5 SEP 1949	Sanitized - Approved For Release CIA-RDP78-05867A000100240002-1	

CIA (PHOTO ACCESSION NO.)	LOT NO.	DATE
106902	E-1672	9 OCT 1953
AREA (AMS NO.)	Sanitized - Approved For Release - CIA-RDP78-05867A000100240002-4	
824M	GERMANY	THURINGEN EISENACH
GEOGRAPHIC COORDINATES	MAP REFERENCE	
50 57 N 10 17 E	C file	
TITLE	AUTOWELO - BMW - WERKE (SOVIET CONTROL OF AUTOMOTIVE PRODUCTION PLT)	
CLUBHOUSE		
Wacker List		
25X1A		
DATE OF PICTURE	[REDACTED]	
CLASSIFICATION	RESTRICTED	
SECURITY INFORMATION		
CAPTIONED BY	VERIFIED BY	
[Signature]	[Signature]	
FORM NO. 60-55	Sanitized - Approved For Release - CIA-RDP78-05867A000100240002-4	
SEP 1948	CAPTION REPORT	

CIA (PHOTO ACCESSION NO.)	LOT NO.	DATE
106903	E-1692	9 Oct. 1953
AREA - IAMS NO. - Sanitized	Approved For Release - CIA-RDP78-05867A000100240002-1	
824 M	GERMANY	THURINGEN EISENACH
GEOGRAPHIC COORDINATES	MAP REFERENCE	
50 59 N 10 19 E	a file	
TITLE		
RAILROAD STATION.		
25X1A		
DATE OF PICTURE	[REDACTED]	
CLASSIFICATION	RESTRICTED	
SECURITY INFORMATION		
CAPTIONED BY	VERIFIED BY	
[Signature]		
FORM NO. 40-53 SEP 1948	Sanitized - Approved For Release - CIA-RDP78-05867A000100240002-1	
CAPTION REPORT		

CIA (PHOTO ACCESSION NO.) LOT NO. DATE

106904 E-1692

9 Oct 1953

AREA (AMS NO.) Sanitized Approved For Release CIA-RDP78-05867A000100240002-1

829 M

GERMANY

THURINGEN

EISENACH

GEOGRAPHIC COORDINATES 50 59 N 10 19 E

MAP REFERENCE c file

TITLE HO WAREHOUSE.

25X1A

DATE OF PICTURE



CLASSIFICATION RESTRICTED SECURITY INFORMATION

CAPTIONED BY


[Signature]

VERIFIED BY

FORM NO. 60-53 SEP 1948

Sanitized - Approved For Release CIA-RDP78-05867A000100240002-1


CAPTION REPORT

CIA (PHOTO ACCESSION NO.)		LOT NO.		DATE
106905		E-1692		9 OCT. 1953
AREA - CAMS NO.	Sanitized	Approved For Release		CIA-RDP78-05867A000100240002-1
827 N		GERMANY		HURINGEN EISENACH
GEOGRAPHIC COORDINATES			MAP REFERENCE	
50 59 N 10 19 E			o file	
TITLE				
RAILROAD STATION, LEFT				
25X1A				
DATE OF PICTURE				
RESTRICTED				
CLASSIFICATION SECURITY INFORMATION				
CAPTIONED BY			VERIFIED BY	
SMB				
FORM NO. 60-53 SEP 1948		Sanitized - Approved For Release		
		CIA-RDP78-05867A000100240002-1		
CAPTION REPORT				



CIA (PHOTO ACCESSION NO.)		LOT NO.		DATE	
106906		E-1692		9 Oct 1953	
AREA (AMS NO.)		COUNTRY		PAGE	
824 M		GERMANY		CIA-RDP78-05867A000100240002-1	
GEOGRAPHIC COORDINATES			MAP REFERENCE		
50 59 N 10 19 E			c. five		
TITLE					
RAILROAD STATION, RIGHT.					
25X1A					
DATE OF PICTURE		[REDACTED]			
RESTRICTED					
CLASSIFICATION SECURITY INFORMATION					
CAPTIONED BY			VERIFIED BY		
[Signature]					
FORM NO. 60-55 SEP 1948					
Sanitized - Approved For Release - CIA-RDP78-05867A000100240002-1					
CAPTION REPORT					


CIA (PHOTO ACCESSION NO.)	LOT NO.	DATE
106907	E-1692	9 Oct 1953
AREA (AMS NO.)	COUNTRY	CITY
824 M	GERMANY	THURINGEN EISENACH
GEOGRAPHIC COORDINATES	MAP REFERENCE	
50 59 N 10 19 E	e file	
TITLE	KUR STRASSE	
25X1A		
DATE OF PICTURE	SOURCE	
1951	[REDACTED]	
CLASSIFICATION	SECURITY INFORMATION	
CAPTIONED BY	VERIFIED BY	
[Signature]		
FORM NO. 60-73 SEP 1948	Sanitized - Approved For Release CIA-RDP78-05867A000100240002-1	
CAPTION REPORT		

CIA (PHOTO ACCESSION NO.)		LOT NO.		DATE
106908		E-1692		9 OCT 1953
AREA (AMS NO.)	Sanitized	Approved For Release CIA-RDP78-05867A000100240002-1		
824 III	GERMANY	THURINGEN	EISENACH	
GEOGRAPHIC COORDINATES		MAP REFERENCE		
50 59 N 10 19 E		v file		
TITLE				
WARTBURG CASTLE. FIVE-YEAR PLAN				
PLACARD.				
25X1A				
DATE OF PICTURE		[REDACTED]		
1951				
CLASSIFICATION				
RESTRICTED				
SECURITY INFORMATION				
CAPTIONED BY		VERIFIED BY		
[Signature]				
FORM NO. 60-53				
Sanitized - Approved For Release CIA-RDP78-05867A000100240002-1				
CAPTION REPORT				


CIA PHOTO ACCESSION NO. 1 106909	LOT NO. E-1692	DATE 9 Oct. 1953
AREA - CAMS NO. 1 824 M	COUNTRY GERMANY	CIA-RDP78-05867A000100240002- THURINGEN EISENACH
GEOGRAPHIC COORDINATES 50 59 N 10 19 E	MAP REFERENCE c file	
TITLE VIADUCT FROM WARFURG CASTLE.		
25X1A		
DATE OF PICTURE		
CLASSIFICATION RESTRICTED SECURITY INFORMATION		
CAPTIONED BY JRL	VERIFIED BY	
FORM NO. 60-55 SEP 1948	Sanitized - Approved For Release - CIA-RDP78-05867A000100240002- CAPTION REPORT	

CIA (PHOTO ACCESSION NO.)	LOT NO.	DATE
106910	E-1692	9 OCT 1950
AREA (LANS. NO.)	COUNTRY	TOWN
824 M	GERMANY	WURINGEN
GEOGRAPHIC COORDINATES		MAP REFERENCE
50 59 N 19 19 E		e file
TITLE		
TOWN CHURCH.		
25X1A		
DATE OF PICTURE	SC	
	[REDACTED]	
CLASSIFICATION		
RESTRICTED SECURITY INFORMATION		
CAPTIONED BY	VERIFIED BY	
[Signature]		
FORM NO. SEP 1946 60-53	Sanitized - Approved For Release CIA-RDP78-05867A000100240002-1	

CIA PHOTO ACCESSION NO. 1	LOT NO.	DATE
106911	E-1692	9 OCT 1953
AREA (LANS NO. 1)	COUNTRY	CITY
824 M	GERMANY	THURINGEN
GEOGRAPHIC COORDINATES	MAP REFERENCE	
58 59 N 10 19 E	a file	
TITLE		
TOWN CHURCH.		
25X1A		
DATE OF PICTURE		
CLASSIFICATION		
RESTRICTED		
SECURITY INFORMATION		
CAPTIONED BY	VERIFIED BY	
		
FORM NO. 60-55	CAPTION REPORT	
Sanitized - Approved For Release CIA-RDP78-05867A000100240002-		

CIA (PHOTO ACCESSION NO.)	LOT NO.	DATE
106912	E-1692	9 OCT. 1953 ✓
AREA (AMS NO.)	COUNTRY	LOCALITY
824 M	GERMANY	IMBURINGEN EISENACH
GEOGRAPHIC COORDINATES	MAP REFERENCE	
50 59 N 10 19 E	c file	
TITLE		
TOWN HALL		
25X1A		
DATE OF PICTURE		
CLASSIFICATION	RESTRICTED SECURITY INFORMATION	
CAPTIONED BY	VERIFIED BY	
FORM NO. 60-5	CAPTION REPORT	

Sanitized - Approved For Release : CIA-RDP78-05867A000100240002-1

CIA PHOTO ACCESSION NO.	106913	LOT NO.	F-1692	DATE	9 Oct 1953
AREA EIMS NO.	Sanitized 824 M	COUNTRY	GERMANY	OFFICE	Approved For Release CIA-RDP78-05867A000100240002-1 THURINGEN EISENACH
GEOGRAPHIC COORDINATES	50 59 N 10 19 E		MAP REFERENCE e file		
TITLE	EVANGELICAL SYNOD BUILDING.				
25X1A					
DATE OF PICTURE					
CLASSIFICATION	RESTRICTED				
CAPTIONED BY	SECURITY INFORMATION <i>YPL</i>			VERIFIED BY	
FORM NO. 60-53 SEP 1948	Sanitized - Approved For Release CIA-RDP78-05867A000100240002-1 CAPTION REPORT				


CIA (PHOTO ACCESSION NO.) **106914** LOT NO. **E-1692** DATE **9 Dec 1953**

AREA (AMS NO.) **824 M** COUNTRY **GERMANY** LOCALITY **HURINGEN** MAP REFERENCE **ERFURT**

GEOGRAPHIC COORDINATES **51 00 N 11 02 E**

TITLE

25X1A

DATE OF PICTURE **1951** 

CLASSIFICATION **RESTRICTED**
SECURITY INFORMATION

CAPTIONED BY **1 PB** VERIFIED BY

CIA (PHOTO ACCESSION NO.)	LOT NO.	DATE
106915	E-1692	9 Oct 1953
AREA (AMS NO.)	COUNTRY	STATE
Sanitized 824 M	GERMANY	THURINGEN
Approved For Release - CIA-RDP78-05867A000100240062-4		
GEOGRAPHIC COORDINATES	MAP REFERENCE	
51 00 N 11 02 E	c file	
TITLE		
25X1A		
DATE OF PICTURE	[REDACTED]	
CLASSIFICATION	RESTRICTED	
	SECURITY INFORMATION	
CAPTIONED BY	VERIFIED BY	
Yll		
FORM NO. 60-5	Sanitized - Approved For Release - CIA-RDP78-05867A000100240002-4	
SEP 1928	CAPTION REPORT	

CIA EMPTO ACCESSION NO. 1	LOF NO.	DATE
106916	E-1693	9 Oct 1953
AREA TAMS NO. Sanitized Approved For Release	CIA-RDP78-05867A000100240002-1	
824 M	GERMANY	THURINGEN ERFURT
GEOGRAPHIC COORDINATES	MAP REFERENCE	
51 00 N 11 02 E	e file	
TITLE		
25X1A		
DATE OF PICTURE	[REDACTED]	
1951		
CLASSIFICATION	RESTRICTED	
SECURITY INFORMATION		
CAPTIONED BY	VERIFIED BY	
Vre		
Sanitized - Approved For Release - CIA-RDP78-05867A000100240002-1		
SEP 1948 60-53 CAPTION REPORT		

CIA (PHOTO ACCESSION NO.) 106917		LOT NO. E-1692	DATE 9 Oct 1953
AREA (AMS NO.) 824 M	COUNTRY GERMANY	PACKAGE THURINGEN	APPROVED FOR RELEASE CIA-RDP78-05867A000100240002-1
GEOGRAPHIC COORDINATES 51 03 N 12 18 E		MAP REFERENCE NLS	MEUSELWITZ
TITLE RAILROAD STATION			
25X1A			
DATE OF PICTURE		[REDACTED]	
CLASSIFICATION RESTRICTED SECURITY INFORMATION			
CAPTIONED BY VPC		VERIFIED BY	
FORM NO. 80-53 SEP 1948			
Sanitized - Approved For Release CIA-RDP78-05867A000100240002-1			

CIA PHOTO ACCESSION NO. 1 106918		EOF NO. E-1692	DATE 9 Oct 1953
AREA (AMS NO.) 824 M	COUNTRY GERMANY	REFERENCE SAURINGEN UNTERWELLENBORN	
GEOGRAPHIC COORDINATES 50 39 N 11 26 E		MAP REFERENCE c file	
TITLE MAX-HUTTE (METALLURGICAL PLANT)			
25X1A			
DATE OF PICTURE	[REDACTED]		
CLASSIFICATION	RESTRICTED		
CAPTIONED BY	SECURITY INFORMATION <i>WVG</i>		VERIFIED BY
FORM NO. SEP 1948 60-53	Sanitized - Approved For Release CIA-RDP78-05867A000100240002-1		

UNIQUE ACCESSION NO. 1 106919		LOT NO. E-1682	DATE 9 Oct 1953
AREA (AMS NO. 1) 824	COUNTRY GERMANY	REFERENCE INTERWELLENBORN	
GEOGRAPHIC COORDINATES 50 39 N 11 26 E		MAP REFERENCE c. fin	
TITLE Max-Hütte (METALLURGICAL PLANT).			
DATE OF PICTURE		25X1A	
CLASSIFICATION RESTRICTED			
SECURITY INFORMATION			
CAPTIONED BY JK		VERIFIED BY	
FORM NO. 60-53 SEP 1948			

Sanitized - Approved For Release CIA-RDP78-05867A000100240002-1

CIA (PHOTO ACCESSION NO.) 106920 LOT NO. E-1692 DATE

AREA (AMS NO.) 8248 *Sanitized* COM-595 *Approved For Release* SOURCE CIA-RDP78-05867A000100240002-1 PLACE

GEOGRAPHIC COORDINATES GERMANY THURINGEN INTERWELLENBORN

50 39 N 11 26 E MAP REFERENCE

TITLE MAX-HUTTE (METALLURGICAL PLANT)

25X1A

DATE OF PICTURE [REDACTED]

CLASSIFICATION RESTRICTED

CAPTIONED BY SECURITY INFORMATION *206* VERIFIED BY

FORM NO. 60-53 SEP 1948 *Sanitized - Approved For Release* CIA-RDP78-05867A000100240002-1
 CAPTION REPORT

106922

LOG NO. E-1692

DATE 9 Oct 1953

AREA (ANS NO.)

COUNTRY GERMANY

REF ID: A667100240062-1

GEOGRAPHIC COORDINATES

50 39 N 11 26 E

MAP REFERENCE

INTERWELLENBORN

TITLE

MAX-HUTTE (METALLURGICAL PLANT)

25X1A

DATE OF PICTURE



CLASSIFICATION

RESTRICTED SECURITY INFORMATION


CAPTIONED BY

JAL

VERIFIED BY

FORM NO. 10-53 SEP 1948

Sanitized - Approved For Release CIA-RDP78-05867A000400240002-1

PHOTO ACCESSION NO. 1 106923	LOF NO. 5-1692	DATE 8/8
AREA (AMS NO.) 828	COUNTRY GERMANY	STATE THURINGEN
GEOGRAPHIC COORDINATES 50 39 N 11 26 E	MAP REFERENCE INTERWELLENBORN	PLACE INTERWELLENBORN
TITLE MAX-HUTTE (METALLURGICAL PLANT)		
25X1A		
DATE OF PICTURE		
CLASSIFICATION	<input checked="" type="checkbox"/> RESTRICTED	
SECURITY INFORMATION		
CAPTIONED BY 786	VERIFIED BY	
FORM NO. SEP 1946 60-53	Sanitized - Approved For Release - CIA-RDP78-05867A000100240002-1	
CAPTION REPORT		

Sanitized - Approved For Release - CIA-RDP78-05867A000300240002-1

106924

LVI NO. E-1682

DATE

9 Oct 1952

AREA (ANS NO.)

COUNTRY

PROVINCE

GEOGRAPHIC COORDINATES

Germany Thuringen

MAP REFERENCE

50 39 N 11 26 E

INTERWILLENBORN

Max-HUTTE (METALLURGICAL PLANT) C file

25X1A

DATE OF PICTURE

CLASSIFICATION

RESTRICTED SECURITY INFORMATION

CAPTIONED BY

JLB

VERIFIED BY

FORM NO. 60-53 SEP 1948

Sanitized - Approved For Release CIA-RDP78-05867A000100240002-1

106925

LOT NO.

E-1692

DATE

9 Oct 1953

AREA (AKC NO.)

826

COUNTRY

Germany

Approved For Release CIA-RDP78-05867A000100240002-1

GEOGRAPHIC COORDINATES

50 39 N 11 26 E

THURINGEN

MAP REFERENCE

INTERWELLENBORN

TITLE

Max-HUTTE (METALLURGICAL PLANT) in file

25X1A

DATE OF PICTURE



CLASSIFICATION

RESTRICTED


CAPTIONED BY

SECURITY INFORMATION

VERIFIED BY

FORM NO. 60-53
SEP 1948

Sanitized - Approved For Release CIA-RDP78-05867A000100240002-1

CIA PHOTO REFERENCE NO. 106926	LOT NO. 5-1683	DATE 9 Oct 1953
AREA NAME NO. 1 824 M	COUNTRY GERMANY	LOCATION WURINGEN INTERWELLENBORN
GEOGRAPHIC COORDINATES 50 39 N 11 26 E	MAP REFERENCE c file	
TITLE MAX-HUTTE (METALLURGICAL PLANT).		
25X1A		
DATE OF PICTURE —		
CLASSIFICATION RESTRICTED		
SECURITY INFORMATION		
CAPTIONED BY JRB	VERIFIED BY	
FORM NO. 60-53 SEP 1948		

Sanitized - Approved For Release - CIA-RDP78-05867A000100240002-1

CAPTION REPORT

CIA (PHOTO ACCESSION NO.) 106927		LOT NO. E-1692	DATE 9 OCT 1953
AREA (AMS NO.) 824	COUNTRY GERMANY	SOURCE HURLINGEN INTERWELLENDORN	
GEOGRAPHIC COORDINATES 50 39 N 11 26 E		MAP REFERENCE c file	
TITLE MAX-HUTTE (METALLURGICAL PLANT)			
25X1A			
DATE OF PICTURE	SOURCE		
CLASSIFICATION RESTRICTED SECURITY INFORMATION			
CAPTIONED BY JLB		VERIFIED BY	
FORM NO. 80-53 SEP 1948			

Sanitized - Approved For Release CIA-RDP78-05867A000100240002-1

CIA (PHOTO ACCESSION NO.) 106928		LOT NO. E-1692	DATE 9 Oct 1953
AREA TRANS NO. 824M	COUNTRY GERMANY		MAP REFERENCE INTERWELLENBORN
GEOGRAPHIC COORDINATES 50 39 N 11 26 E		TITLE MODEL OF KULTURHAUS OF MAX-HUTTE (METALLURGICAL PLANT).	
DATE OF PICTURE [REDACTED]		CLASSIFICATION RESTRICTED	
CAPTIONED BY [Signature]		VERIFIED BY	
FORM NO. SEP 1948 60-53		Sanitized - Approved For Release CIA-RDP78-05867A000100240002-1	

Sanitized - Approved For Release CIA-RDP78-05867A000100240002-1

Sanitized - Approved For Release CIA-RDP78-05867A000100240002-1

SERIAL ACCESSION NO. 1 106929		LOT NO. E-1692	DATE 9 Oct 1953
AREA TMS NO. 1 82	COUNTRY GERMANY	PROVINCE HURINGEN	INTERWELLENBORN
GEOGRAPHIC COORDINATES 50 39 N 11 36 E		MAP REFERENCE c file	
TITLE MAX-HUTTE (METALLURGICAL PLANT)			
25X1A			
DATE OF PICTURE	[REDACTED]		
CLASSIFICATION F RESTRICTED SECURITY INFORMATION	CAPTIONED BY YPC		
FORM NO. 60-55 SEP 1946	VERIFIED BY		
Sanitized - Approved For Release CIA-RDP78-05867A000100240002-1			

Approved For Release : CIA-RDP78-05867A000100240002-1

Sanitized - Approved For Release CIA-RDP78-05867A000100240002-1


CIA (PHOTO ACCESSION NO.) 106930		LOT NO. E-1672	DATE 9 Oct 1953
AREA (AMS NO.) 824 M	COUNTRY GERMANY	Approved For Release CIA-RDP78-05867A000100240002-1	
GEOGRAPHIC COORDINATES 50 39 N 11 26 E		MAP REFERENCE MURINGEN UNTERWELLENBORN	
TITLE MAX - HUTTE (METALLURGICAL PLANT).			
25X1A			
DATE OF PICTURE		[REDACTED]	
CLASSIFICATION RESTRICTED SECURITY INFORMATION			
CAPTIONED BY YAC		VERIFIED BY	
FORM NO. 60-53 SEP 1948 Sanitized - Approved For Release CIA-RDP78-05867A000100240002-1			

CIA (PHOTO ACCESSION NO.) 100931	LOT NO. E-1692	DATE 9 Oct. 1953
AREA - SAMS NO. 824 M	COAST GERMANY	CITY MURINSEN
GEOGRAPHIC COORDINATES 50 39 N 11 26 E		MAP REFERENCE INTERWELLENBORN
TITLE Max-HUTTE (METALLURGICAL PLANT).		
25X1A		
DATE OF PICTURE [REDACTED]		
CLASSIFICATION RESTRICTED SECURITY INFORMATION		
CAPTIONED BY VPB		VERIFIED BY
FORM NO. 50-5 SCP 1948		

Sanitized - Approved For Release CIA-RDP78-05867A000100240002-1

Sanitized - Approved For Release CIA-RDP78-05867A000100240002-1

CAPTION REPORT


CIA (PHOTO ACCESSION NO.) 106932	LOT NO. E-1692	DATE 9 Oct 1953
AREA (AKS NO.) 824 M	COUNTRY GERMANY	MAP REFERENCE INTERWELLENBORN
GEOGRAPHIC COORDINATES 50 39 N 11 26 E		MAP REFERENCE c free
TITLE MAX-HUTTE (METALLURGICAL PLANT)		
25X1A		
DATE OF PICTURE		
CLASSIFICATION RESTRICTED	SECURITY INFORMATION	
CAPTIONED BY UHo	VERIFIED BY	
FORM NO. 60-53 SEP 1946		


Sanitized - Approved For Release CIA-RDP78-05867A000100240002-

Sanitized - Approved For Release CIA-RDP78-05867A000100240002-

CAPTION REPORT

CIA (PHOTO ACCESSION NO.)		LOT NO.	DATE
106933		E-1692	9 Oct 1953
AREA (AMS NO.)	Sanitized - Approved For Release		CIA-RDP78-05867A000100240002-1
827 N	GERMANY	MURINGEN	UNTERWELLENBORN
GEOGRAPHIC COORDINATES		MAP REFERENCE	
50 39 N 11 26 E		c fle	
TITLE			
MAX-HUTTE (METALLURGICAL PLANT).			
25X1A			
DATE OF PICTURE	[REDACTED]		
CLASSIFICATION	RESTRICTED		
SECURITY INFORMATION			
CAPTIONED BY	VRB		VERIFIED BY
FORM NO. 60-83		Sanitized - Approved For Release - CIA-RDP78-05867A000100240002-1	
SEP 1948			
CAPTION REPORT			

CIA (PHOTO ACCESSION NO.) 106934	LOT NO. E-1692	DATE 29 Sept. 1953 ✓
AREA (ANS NO.) 213 M	COUNTRY BELGIUM	REGION EAST FLANDERS
GEOGRAPHIC COORDINATES 51 03 N 3 43 E		MAP REFERENCE c file
TITLE HEADQUARTERS OF A.B.V.V. (ALGEMEEN BELGISCH VAKVERBOND) - "ONS HUIS" (OFFICE OF SOCIALIST DAILY "VOORUIT"), LEFT. SOCIALIST COOPERATIVE STORE, RIGHT.		
DATE OF PICTURE — 25X1A  (2)		
CLASSIFICATION RESTRICTED SECURITY INFORMATION		
CAPTIONED BY VRG		VERIFIED BY
FORM NO. 60-55 SEP 1948 Sanitized - Approved For Release: CIA-RDP78-05867A000100240002- CAPTION REPORT		

CIA PHOTO ACCESSION NO. 1 106935	LOT NO. E-1692	DATE 29 Sept. 1953
AREA - TAMS NO. 1 213 M	COUNTRY BELGIUM	PROVINCE EAST FLANDERS
GEOGRAPHIC COORDINATES 51 03 N 3 43 E		MAP REFERENCE in file
TITLE COURTYARD OF SLUM SECTION.		
25X1A		
DATE OF PICTURE 		
CLASSIFICATION RESTRICTED SECURITY INFORMATION		
CAPTIONED BY VME		VERIFIED BY
FORM NO. 50-53 SEP 1948		

Sanitized - Approved For Release CIA-RDP78-05867A000100240002-4

CAPTION REPORT

CIA (PHOTO ACCESSION NO.)	LOT NO.	DATE
106936	E-1692	29 Sept 1953
AREA: IAMS NO.	Sanitized - Approved For Release CIA-RDP78-05867A000100240002-4	
213 MI	BELGIUM	EAST FLANDERS GHEENT
GEOGRAPHIC COORDINATES	MAP REFERENCE	
51 03 N 3 43 E	e file	
TITLE	SLUM HOUSING.	
DATE OF PICTURE	25X1A	
CLASSIFICATION	RESTRICTED SECURITY INFORMATION	
CAPTIONED BY	VMB	
VERIFIED BY		
FORM NO. 60-53 SEP 1948	Sanitized - Approved For Release CIA-RDP78-05867A000100240002-4 CAPTION REPORT	


CIA (PHOTO ACCESSION NO.) **106937** LOT NO. **E-1692** DATE **29 Sept. 1953**

AREA (AMS NO.) **213 M** COUNTRY **BELGIUM** EAST FLANDERS **GHEENT** Sanitized - Approved For Release: CIA-RDP78-05867A000100240002-

GEOGRAPHIC COORDINATES **51 03 N 3 43 E** MAP REFERENCE **a file**


TITLE **NEW COOPERATIVE HOUSING.**


25X1A


DATE OF PICTURE 

CLASSIFICATION **RESTRICTED**
SECURITY INFORMATION
CAPTIONED BY **WCB** VERIFIED BY

FORM NO. 80-53 **Sanitized - Approved For Release: CIA-RDP78-05867A000100240002-**
SEP 1949 CAPTION REPORT

CIA (PHOTO ACCESSION NO.)	LOT NO.	DATE
106938	E-1692	27 Sept 1953
AREA - IAMS NO.	COUNTRY	CIA-RDP78-05867A000100240002-
213 M	BELGIUM	EAST FLANDERS GHEENT
GEOGRAPHIC COORDINATES	MAP REFERENCE	
51 03 N 3 43 E		e free
TITLE		
RECREATION AND ASSEMBLY BUILDING FOR SOCIALISTS ON ST. PIETER NIEUWS STRAAT.		
25X1A		
DATE OF PICTURE		
CLASSIFICATION	RESTRICTED SECURITY INFORMATION	
CAPTIONED BY	VERIFIED BY	
	276	
FORM NO. 60-53 SEP 1948	Sanitized - Approved For Release - CIA-RDP78-05867A000100240002- CAPTION REPORT	

CIA PHOTO ACCESSION NO. 1 106939	LOT NO. E-1692	DATE 29 Sept 1953
AREA (AMS NO. 1) 213 M	COUNTRY BELGIUM	CITY EAST FLANDERS GHEENT
GEOGRAPHIC COORDINATES 51 03 N 3 43 E		MPP REFERENCE c file
TITLE ANTI-SOCIALIST WOMEN'S ASSOCIATION HEADQUARTERS.		
25X1A		
DATE OF PICTURE		
CLASSIFICATION RESTRICTED	SECURITY INFORMATION	
CAPTURED BY W6	VERIFIED BY	
FORM NO. 60-53 SEP 1948 Sanitized - Approved For Release - CIA-RDP78-05867A000100240002- CAPTION REPORT		

CIA (PHOTO ACCESSION NO.) 106940	LOT NO. E-1692	DATE 29 Sept 1953 ✓
AREA (AMS NO.) 213 M	COUNTRY BELGIUM	MAP REFERENCE EAST FLANDERS GHEENT
GEOGRAPHIC COORDINATES 51 03 N 3 43 E	MAP REFERENCE e file	
TITLE ROTTED FLAX "CASTLED" FOR DRYING.		
DATE OF PICTURE _____	25X1A 	
CLASSIFICATION RESTRICTED		
SECURITY INFORMATION		
CAPTIONED BY JPC	VERIFIED BY	
FORM NO. 60.52 SEP 1948		

Sanitized - Approved For Release CIA-RDP78-05867A000100240002-
CAPTION REPORT

CIA (PHOTO ACCESSION NO.)	LOT NO.	DATE
106941	E-1692	29 Sept. 1953
AREA (AMS NO.)	Sanitized - Approved For Release CIA-RDP78-05867A000100240002-	
213 M	BELGIUM	EAST FLANDERS GHEENT
GEOGRAPHIC COORDINATES	MAP REFERENCE	
51 03 N 3 43 E	c file	
TITLE		
GREEN FLAX DRYING		
DATE OF PICTURE	25X1A	
[REDACTED]		
CLASSIFICATION	RESTRICTED	
SECURITY INFORMATION		
CAPTIONED BY	VERIFIED BY	
[REDACTED]	[REDACTED]	
Sanitized - Approved For Release CIA-RDP78-05867A000100240002-		
CAPTION REPORT		
FORM NO. 60-53	SEP 1948	

CIA (PHOTO ACCESSION) 106942		LOT NO. 2	DATE 23 Nov. 1953
AREA (AMS NO.) 314 M		COUNTRY GERMANY	PROVINCE: MECKLENBURG-VORPOMMERN
GEOGRAPHIC COORDINATES 54 10N 12 05E		MAP REFERENCE c. 100	
TITLE OBSERVATION TOWER ON BEACH WEST OF WARNEMUNDE.			
25X1A			
DATE OF PICTURE 1951		[REDACTED]	
CLASSIFICATION RESTRICTED		SECURITY INFORMATION	
CAPTIONED BY [REDACTED]		VERIFIED BY	
Sanitized - Approved For Release - CIA-RDP78-05867A000100240002-1			
FORM NO. 60-53		CAPTION REPORT	

10094.1

E-1692

19 Oct 1953

C✓

AREA (AFC NO.)

COUNTRY

PROVINCE

PLACE

3140 Sanitized - Approved For Release CIA-RDP78-05867A000100240002-1

GEOGRAPHIC COORDINATES

MAP REFERENCE


54 22 N 12 44 E

NW

TITLE
FISH CANNERY, CONTROL ROOM.

25X1A

DATE OF PICTURE



RESTRICTED

CLASSIFICATION

SECURITY INFORMATION

CAPTIONED BY

AB

VERIFIED BY

FORM NO. 60-53
SEP 1949

CAPTION REPORT

Sanitized - Approved For Release CIA-RDP78-05867A000100240002-1

106944

LOT NO.

E-1672

DATE

13 OCT 1948

AREA (ANS NO.)

314

COUNTRY

GERMANY

Approved For Release CIA-RDP78-05867A000100240002-1

GEOGRAPHIC COORDINATES

54 22 N 12 44 E

MAP REFERENCE

NIS

PLACE

MECKLENBURG-VORPOMMERN / BARTH

TITLE

FISH CANNERY AND TANK. COD LIVER OIL PRESS.

25X1A

DATE OF PICTURE

SO



CLASSIFICATION

RESTRICTED

SECURITY INFORMATION

CAPTIONED BY

YAL

VERIFIED BY

FORM NO 60-53 SEP 1948

Sanitized - Approved For Release CIA-RDP78-05867A000100240002-1

OFFICIAL REPORT

106945

LOT NO.

E-1692

DATE

AREA (AMS NO.)

314

COUNTRY

GERMANY

PLACENAME

NECKENBURG-VORFENMERN

PLACE

BARTH

GEOGRAPHIC COORDINATES

54 22 N 12 44 E

MAP REFERENCE

R15

TITLE

FISH CANNERY

BAKING MACHINE.

25X1A

DATE OF PICTURE



CLASSIFICATION

RESTRICTED

SECURITY INFORMATION

CAPTIONED BY


YMB

VERIFIED BY

FORM NO. 60-53
SEP 1946


Sanitized - Approved For Release - CIA-RDP78-05867A000100240002-1

MAP YOUR REPORT

UNIKOTO ACCESSION NO. 1 106946	LOT NO. E-1692	DATE 19 OCT 1968
AREA (AIS NO.) 314	COUNTRY GERMANY	STATE MECKLENBURG-VORPOMMERN
GEOGRAPHIC COORDINATES 54 22 N 12 44 E		
TITLE FISH CANNERY. DIGESTER MACHINES.		MAP REFERENCE N15
25X1A		
DATE OF PICTURE		
CLASSIFICATION RESTRICTED SECURITY INFORMATION		
CAPTIONED BY W6	VERIFIED BY	
FORM NO. CO-53 SEP 1948	Sanitized - Approved For Release - CIA-RDP78-05867A000100240002-1	

Approved For Release - CIA-RDP78-05867A000100240002-1


CAPTION REPORT

CIA PHOTO ACCESSION NO. 106947		LOT NO. E-1692	DATE 19 OCT 1953
AREA (AMS NO.) 714 M	Country GERMANY	Province MECKLENBURG-VORPOMMERN	PLACE BARTH
GEOGRAPHIC COORDINATES 54 22N 12 44E		MAP REFERENCE ALS	
TITLE FISH CANNERY, FILTER AND DIGESTER			
25X1A			
DATE OF PICTURE			
CLASSIFICATION	RESTRICTED		
CAPTIONED BY	SECURITY INFORMATION		
FORM NO. 60-53	VERIFIED BY		
Sanitized - Approved For Release CIA-RDP78-05867A000400240002-1 MAP FOR REPORT			

GEOGRAPHIC COORDINATES 314 M		COUNTRY E-1692 GERMANY	DATE 19 Oct 1953
TITLE RAILROAD STATION.		PROVINCE MECKLENBURG-VORPOMMERN	PLACE RUGEN I - GUSTOW
DATE OF PICTURE 25X1A		MAP REFERENCE 855	
CLASSIFICATION RESTRICTED SECURITY INFORMATION			
CAPTIONED BY JRE		VERIFIED BY	
FORM NO. SEP 1948 40-53			
CAPTION REPORT			

Sanitized Approved For Release : CIA-RDP78-05867A000100240002-1

Approved For Release : CIA-RDP78-05867A00010024000

AREA (AMS NO.)	100949	E-1692	DATE	19 Oct 68
GEOGRAPHIC	314 M	COUNTRY	PROVINCE	19 Oct 68
TITLE	54 37N	13 23E	MAP REFERENCE	RESIDENT - DREEGE
TROMPER INLET.				
25X1A				
DATE OF PICTURE				
CLASSIFICATION	RESTRICTED			
CAPTIONED BY	SECURITY INFORMATION			
FORM NO.	VERIFIED BY			
SEP 1946 60-53	YPC			

Sanitized - Approved For Release : CIA-RDP78-05867A000100240002-1

108570

COI NO. E-1692

AREA (AMS NO.)

DATE

COUNTRY

GEOGRAPHIC COORDINATES

GRID REFERENCE

CIA-RDP78-05867A000100240002-1

364 M
54 10 N

12 05 E

MECKLENBURG-VORPOMMERN

WARNE MÜNDE

MAP REFERENCE

a file

WARNOW BRIDGE AT MECKLENBURGER
BAY HARBOR.

25X1A

DATE OF PICTURE

CLASSIFICATION

RESTRICTED
SECURITY INFORMATION

CAPTIONED BY


YLB

VERIFIED BY

FORM NO. 60-53
SEP 1948

Sanitized - Approved For Release CIA-RDP78-05867A000100240002-1

100001

AREA (AME NO.)	E-1692	DATE	25 Nov. 1953
COUNTRY	Germany	CITY/TOWN	ROCKENBURG
GEOGRAPHIC COORDINATES	54 26N 12 47E	MAP REFERENCE	ZINGST BODDEN VORPOMMERN
TITLE	SOVIET RECONNAISSANCE PLANE FLYING OVER BAY		
DATE OF PICTURE	1950		
CLASSIFICATION	R.		
CAPTIONED BY	W. R.	VERIFIED BY	
FORM NO. 60-53 SEP 1948	CAPTION REPORT		

FY1A

Sanitized - Approved For Release : CIA-RDP78-05867A000100240002-1

Sanitized - Approved For Release : CIA-RDP78-05867A000100240002-1

ACCESSION NO. 706953

LOT NO. E-1692

DATE

AREA TAMS NO. 1

15/1/79

COUNTRY

GERMANY

PROVINCE

BERLIN

PLACE

BERLIN

GEOGRAPHIC COORDINATES

52 31 N 13 24 E

MAP REFERENCE

c file

TITLE

EAST SECTOR. World Youth Festival
HEADQUARTERS.

25X1A

DATE OF PICTURE



CLASSIFICATION

CAPTIONED BY

Rastr



Me


VERIFIED BY

FORM NO. 40-55
SEP 1956

Sanitized - Approved For Release - CIA-RDP78-05867A000100240002-1


CAPTION REPORT

CIA (PHOTO ACCESSION NO.)	LOT NO.	DATE
106954	E-1692	19 Oct. 1953 C
AREA (AMS NO.)	COUNTRY	CITY
119 M	GERMANY	BERLIN
GEOGRAPHIC COORDINATES	MAP REFERENCE	
52 31N 13 24E	c file	
TITLE		
EAST SECTOR. KINDL BREWERY AT BAUMSCHULENUEG ON NORTH BANK OF UPPER SPREE RIVER IN TREPTOW AREA.		
25X1A		
DATE OF PICTURE		
CLASSIFICATION	RESTRICTED	
SECURITY INFORMATION		
CAPTIONED BY	VERIFIED BY	
		
FORM NO. 60-55 SEP 1948	Sanitized - Approved For Release: CIA-RDP78-05867A000100240002-1	
CAPTION REPORT		

CIA (PHOTO ACCESSION NO.)	LOT NO.	DATE
106955	E-1692	19 Oct 1950
AREA (LANG NO.)	COUNTRY	CITY
114 M	GERMANY	BERLIN
GEOGRAPHIC COORDINATES	MAP REFERENCE	
52 31 N 13 24 E	e file	
TITLE	UPPER	
EAST SECTOR. SPREE RIVER AT BAUMSCHULENWEG. KLINGENBERG POWER WORKS, LEFT BACKGROUND.		
25X1A		
DATE OF PICTURE		
CLASSIFICATION	RESTRICTED SECURITY INFORMATION	
CAPTIONED BY	VERIFIED BY	
YPB		
FORM NO. 60-38 SEP 1948	Sanitized - Approved For Release - CIA-RDP78-05867A000100240002-1 CAPTION REPORT	

SUCCESSIVE NO. 1 106956		LOT NO. E-1682	DATE 19 Oct 1953
AREA (AMS NO.) 150	COUNTRY GERMANY	ORIGINANCE CIA-RDP78-05867A000100240002-1	
GEOGRAPHIC COORDINATES 62 31N 13 24E		MAP REFERENCE BERLIN BERLIN	
TITLE EAST SECTOR, ^{UPPER} SPREE RIVER AT BRAUNSCHULENBERG. EMERGENCY BRIDGE, FOREGROUND.			
25X1A			
DATE OF PICTURE [REDACTED]			
CLASSIFICATION <input checked="" type="checkbox"/> RESTRICTED SECURITY INFORMATION			
CAPTIONED BY VFB		VERIFIED BY	
FORM NO. 60-53 SEP 1948			

Sanitized - Approved For Release CIA-RDP78-05867A000100240002-1

CIA (PHOTO ACCESSION NO.)	106957	CGT NO.	E-1692	DATE	17 Oct. 1953
AREA (AMS NO.)	119M	COUNTRY	GERMANY	PROVINCE	BERLIN
GEOGRAPHIC COORDINATES	52 31N 13 24E	MAP REFERENCE	BERLIN		
TITLE	EAST SECTOR. ^{UPPER} TREE RIVER AT BAUMSCHULENWEG. EMERGENCY BRIDGE FOREGROUND.				
	25X1A				
DATE OF PICTURE					
CLASSIFICATION	<input checked="" type="checkbox"/> RESTRICTED SECURITY INFORMATION				
CAPTIONED BY	Jlle			VERIFIED BY	
FORM NO. SEP 1942 60-53	Sanitized - Approved For Release CIA-RDP78-05867A000100240002-				


Sanitized - Approved For Release CIA-RDP78-05867A000100240002-


CIA (PROTO ACCESSION NO.)		LOT NO.	DATE
106958		E-1692	19 Oct. 1953
AREA (AMS NO.)	COUNTRY	CITY	PROVINCE
114 M	GERMANY	BERLIN	BERLIN
GEOGRAPHIC COORDINATES		MAP REFERENCE	
52 31 N 13 24 E		a file	
TITLE			
EAST SECTOR, UPPER SPREE RIVER AT BAUMSHULEN WEG. EMERGENCY BRIDGE, RIGHT BACKGROUND.			
25X1A			
DATE OF PICTURE			
[REDACTED]			
CLASSIFICATION			
RESTRICTED SECURITY INFORMATION			
CAPTIONED BY		VERIFIED BY	
SPL			
FORM NO. 60-53 SEP 1942		CAPTION REPORT	
Sanitized - Approved For Release		CIA-RDP78-05867A000100240002-	

CIA (PHOTO ACCESSION NO.) 106959	LOT NO. E-1692	DATE 19 Oct. 1953
AREA LAWS NO. 114 M	COUNTRY GERMANY	CITY BERLIN
GEOGRAPHIC COORDINATES 52 31N 13 24E		MAP REFERENCE 2 f 20
TITLE EAST SECTOR, NORTH BANK OF A ^{UPPER} SPREE RIVER FROM SOUTHEAST, EMERGENCY BRIDGE, BACKGROUND.		
25X1A		
DATE OF PICTURE		
CLASSIFICATION	RESTRICTED	
SECURITY INFORMATION		
CAPTIONED BY U6	VERIFIED BY	
FORM NO. 60-53 SEP 1948		

Sanitized - Approved For Release CIA-RDP78-05867A000100240002-1

CIA (PHOTO ACCESSION NO.) 106960	LOT NO. E-1692	DATE 19 Oct. 1953
AREA TAMS NO. 114 M	COUNTRY GERMANY	REFERENCE BERLIN BERLIN
GEOGRAPHIC COORDINATES 52 31N 13 24E		MAP REFERENCE e fci
TITLE EAST SECTOR. STEAMER LANDING AT BAUMSCHULEN WEG. NEAR EMERGENCY BRIDGE.		
25X1A		
DATE OF PICTURE	S [REDACTED]	
CLASSIFICATION RESTRICTED SECURITY INFORMATION		
CAPTIONED BY JRB	VERIFIED BY	
FORM NO. 60-53 SEP 1948	Sanitized - Approved For Release - CIA-RDP78-05867A000100240002- CAPTION REPORT	

CIA IPHOTO ACCESSION NO. 106961		LOT NO. F-1692	DATE 10/10/53
AREA (AMS NO.) 114 M	COUNTRY GERMANY	PROVINCE BERLIN	PLACE BERLIN
GEOGRAPHIC COORDINATES 52 31 N 13 24 E		MAP REFERENCE c file	
TITLE EAST SECTOR. FRIEDRICHSHAIN SQUARE.			
25X1A			
DATE OF PICTURE			
CLASSIFICATION RESTRICTED SECURITY INFORMATION			
CAPTIONED BY JPC		VERIFIED BY	
FORM NO. 80-85 SEP 1946			
Sanitized - Approved For Release - CIA-RDP78-05867A000100240002-1 CAPTION REPORT			

CIA (PHOTO ACCESSION NO.) 106962		LOT NO.	DATE
Sanitized - Approved For Release : CIA-RDP78-05867A000100240002-1			
AREA (AMS NO.) 114M	COUNTRY GERMANY	PROVINCE BERLIN	PLACE BERLIN
GEOGRAPHIC COORDINATES 52 31N 13 24E		MAP REFERENCE c file	
TITLE POTSDAM PLATZ - COLUMBUS HOUSE.			
25X1A			
DATE OF PICTURE MAY 1951			
CLASSIFICATION Reste.			
CAPTIONED BY		VERIFIED BY	
Sanitized - Approved For Release : CIA-RDP78-05867A000100240002-1			
FORM NO. 60-53 SEP 1966			
CAPTION REPORT			

FY6

Sanitized - Approved For Release : CIA-RDP78-05867A000100240002-1

Next 11 Page(s) In Document Exempt

Sanitized - Approved For Release : CIA-RDP78-05867A000100240002-1

CIA (PHOTO ACCESSION NO.)	LOT NO.	DATE
106965	E-1622	19 OCT 1953
AREA (ANS NO.)	Country	City
Sanitized - Approved For Release. CIA-RDP78-05867A000100240002-1 114 M	GERMANY	BERLIN
GEOGRAPHIC COORDINATES	MAP REFERENCE	
52 31N 13 24E	e file	
TITLE		
CLINIC OF APPARATEBAU TREPTOW COMPANY (ELECTRICAL MANUFACTURER)		
25X1A		
DATE OF PICTURE		
[REDACTED]		
CLASSIFICATION		
RESTRICTED SECURITY INFORMATION		
CAPTIONED BY		VERIFIED BY
[Signature]		
FORM NO. 60-53 SEP 1948		
Sanitized - Approved For Release. CIA-RDP78-05867A000100240002-1 CAPTION REPORT		

CIA PHOTO ACCESSION NO. 106966	LOT NO. E-1692	DATE 19 Oct 1953
AREA (ANS NO.) 114M	COUNTRY GERMANY	CITY BERLIN
GEOGRAPHIC COORDINATES 52 31N 13 24E	MAP REFERENCE c free	
TITLE EAST SECTOR. BUILDINGS UNDER CON- STRUCTION FOR ACTIVISTS AND FUNCTIONARIES AT STALIN ALLEE - WEBER WIESE.		
25X1A		
DATE OF PICTURE Aug. 1952	[REDACTED]	
CLASSIFICATION RESTRICTED SECURITY INFORMATION		
CAPTIONED BY [Signature]	VERIFIED BY	
FORM NO. 53 SEP 1948		

Sanitized - Approved For Release : CIA-RDP78-05867A000100240002-
CAPTION REPORT


CIA (PHOTO ACCESSION NO.)	LOT NO.	DATE
106967	E-1692	19 Oct. 1953
AREA (AMS NO.)	COUNTRY	CITY
114 M	GERMANY	BERLIN
GEOGRAPHIC COORDINATES		MAP REFERENCE
52 31 N 13 24 E		e file
TITLE		
FAST SECTOR. BUILDINGS UNDER CONSTRUCTION FOR ACTIVISTS AND FUNCTIONARIES AT STALINALLEE - WEBER WIESE.		
25X1A		
DATE OF PICTURE		
AUG. 1952	[REDACTED]	
CLASSIFICATION		
RESTRICTED RESTRICTED SECURITY INFORMATION		
CAPTIONED BY	VERIFIED BY	
[Signature]		
FORM NO. 60-53 SEP 1948	Sanitized - Approved For Release CIA-RDP78-05867A000100240002-1	

CIA (PHOTO ACCESSION NO.)	LOT NO.	DATE
106968	E-1693	19 Oct 1953
AREA (ANS NO.)	Sanitized - Approved For Release: CIA-RDP78-05867A000100240002-	
114 M	GERMANY	BERLIN
GEOGRAPHIC COORDINATES	MAP REFERENCE	
52 31N 13 24E	c file	
TITLE	FAST SECTOR. NEW BUILDING FOR ACTIVISTS AND FUNCTIONARIES AT STALINALLEE-WEBERWIESE.	
	25X1A	
DATE OF PICTURE	AUG. 1952	
CLASSIFICATION	RESTRICTED SECURITY INFORMATION	
CAPTIONED BY	VERIFIED BY	
	[Signature]	
FORM NO. 69-53 SEP 1948	Sanitized - Approved For Release: CIA-RDP78-05867A000100240002-	

CIA PHOTO ACCESSION NO. 1	LOT NO.	DATE
106969	E-1692	19 OCT. 1953
AREA (AMS NO.)	COUNTRY	PROVINCE
114 M	GERMANY	BERLIN
Sanitized - Approved For Release		CIA-RDP78-05867A000100240002-
GEOGRAPHIC COORDINATES		MAP REFERENCE
52 31 N 13 24 E		e file
TITLE		
EAST SECTOR.		
1 NEW BUILDING FOR ACTIVISTS AND		
FUNCTIONARIES AT STALINALLEE -		
WEBER WIESE		
25X1A		
DATE OF PICTURE	[REDACTED]	
Aug. 1952		
CLASSIFICATION	RESTRICTED	
	SECURITY INFORMATION	
CAPTIONED BY	VERIFIED BY	
ZPG		
FORM NO. 60-53 SEP 1949	Sanitized - Approved For Release - CIA-RDP78-05867A000100240002-	


CIA PHOTO ACCESSION NO. 1	LOT NO.	DATE
106970	E-1692	19 Oct. 1953 C
AREA - CAMS NO. 1	COUNTRY	CITY
114 M	GERMANY	BERLIN
SECTOR		
		BERLIN
GEOGRAPHIC COORDINATES	MAP REFERENCE	
52 31N 13 24E	o file	
TITLE		
EAST SECTOR. SPECIAL FDI TRAIN		
AT SCHLESISCHEN STATION.		
25X1A		
DATE OF PICTURE	[REDACTED]	
Aug. 1950		
CLASSIFICATION	RESTRICTED	
	SECURITY INFORMATION	
CAPTIONED BY	VERIFIED BY	
JPG		
FORM NO. 60.53 SEP 1948	Sanitized - Approved For Release CIA-RDP78-05867A000100240002- CAPTION REPORT	


CIA PHOTO ACCESSION NO. 1 106971	LOT NO. E-1692	DATE 19 OCT 1953
AREA (AMS NO. 1) 114 M	COUNTRY GERMANY	CITY BERLIN
GEOGRAPHIC COORDINATES 52 31N 13 24E	MAP REFERENCE c file	
TITLE EAST SECTOR. STEAMER MOORING PLACE ON UPPER SPREE SPREE RIVER NEAR FORMER LOCATION OF OBERBAUM BRIDGE.		
25X1A		
DATE OF PICTURE _____	[REDACTED]	
CLASSIFICATION RESTRICTED	SECURITY INFORMATION	
CAPTIONED BY JAC	VERIFIED BY	
FORM NO. 53 SEP 1948	Sanitized - Approved For Release : CIA-RDP78-05867A000100240002-1	
CAPTION REPORT		

CIA PHOTO ACCESSION NO. 186973		LOT NO. F-1623	DATE 23 Nov 1953
Sanitized - Approved For Release - CIA-RDP78-05867A000100240002-1			
AREA (ANS NO.) 724 M	COUNTRY GERMANY	PROVINCE SACHSEN	PLACE LEIPZIG (NR)
GEOGRAPHIC COORDINATES 51 18N 12 20E		MAP REFERENCE e file	
TITLE TRACTOR OPERATED BY WOOD GAS.			
25X1A			
DATE OF PICTURE 1951			
CLASSIFICATION RESTRICTED	SECURITY INFORMATION		
CAPTIONED BY JH	VERIFIED BY		
Sanitized - Approved For Release - CIA-RDP78-05867A000100240002-1			
FORM NO. 60-53 SEP 1948			
CAPTION REPORT			

CIA (PHOTO ACCESSION NO.)	LOT NO.	DATE
106974	E-1692	16 Oct. 1953 ✓
AREA (AMS NO.)	Sanitized - Approved For Release: CIA-RDP78-05867A000100240002-	
724 M	GERMANY	SACHSEN PIRSDEN
GEOGRAPHIC COORDINATES	MAP REFERENCE	
51 03 N 13 45 E	c file	
TITLE		
EISENBACH BRIDGE OVER ELBE RIVER.		
25X1A		
DATE OF PICTURE	[REDACTED]	
CLASSIFICATION	RESTRICTED SECURITY INFORMATION	
CAPTURED BY	Yllc	
VERIFIED BY		
FORM NO. 60-53 SEP 1948	Sanitized - Approved For Release: CIA-RDP78-05867A000100240002- CAPTION REPORT	

CIA (PHOTO ACCESSION NO.)	LOT NO.	DATE
106975	E-1692	12 Oct. 1953
AREA (AMS NO.)	Sanitized - Approved For Release: CIA-RDP78-05867A000100240002-	
724 M	GERMANY	SACHSEN DRESDEN
GEOGRAPHIC COORDINATES	MAP REFERENCE	
51 03 N 13 45 E	c. file	
TITLE		
DRESDEN - NEUSTADT STATION.		
25X1A		
DATE OF PICTURE		
[REDACTED]		
CLASSIFICATION		
RESTRICTED		
SECURITY INFORMATION		
CAPTIONED BY		VERIFIED BY
[Signature]		
FORM NO. 60-55		
Sanitized - Approved For Release: CIA-RDP78-05867A000100240002-		
SEP 1948		
CAPTION REPORT		

CIA (PHOTO ACCESSION NO.)	LOT NO.	DATE
106976	E-1692	12 Oct. 1953
AREA (AMS NO.)	Sanitized - Approved For Release CIA-RDP78-05867A000100240002-	
424M	GERMANY	SACHSEN Dresden
GEOGRAPHIC COORDINATES	MAP REFERENCE	
51 03 N 13 45 E	c file	
TITLE	MAIN RAILROAD STATION [FROM NORTH] FOR DRESDEN-NEUSTADT RUN.	
25X1A		
DATE OF PICTURE		
CLASSIFICATION	RESTRICTED	
SECURITY INFORMATION		
CAPTIONED BY	VERIFIED BY	
FORM NO. 60-53 SEP 1948	Sanitized - Approved For Release CIA-RDP78-05867A000100240002- CAPTION REPORT	

CIA PHOTO ACCESSION NO. 106977	LOT NO. E-1692	DATE 12 Oct. 1953
AREA (AMS NO.) 724M	COUNTRY GERMANY	CITY DRESDEN
GEOGRAPHIC COORDINATES 51 03 N 13 45 E	MAP REFERENCE 21 file	
TITLE RAILROAD STATION.		
25X1A		
DATE OF PICTURE		
CLASSIFICATION RESTRICTED SECURITY INFORMATION		
CAPTIONED BY VH	VERIFIED BY	
FORM NO. 63-53 SEP 1948	Sanitized - Approved For Release : CIA-RDP78-05867A000100240002-1 CAPTION REPORT	

CIA (PHOTO ACCESSION NO.)	LOT NO.	DATE
106978	E-1692	12 Oct. 1953 ✓
AREA (ANS NO.)	Sanitized - Approved For Release: CIA-RDP78-05867A000100240002-	
724 M	GERMANY	JACOBSEN DRESDEN
GEOGRAPHIC COORDINATES	MAP REFERENCE	
51 03 N 13 45 E	a. fig.	
TITLE		
HOEKIRSCH.		
DATE OF PICTURE	25X1A	
MAY 1949	[REDACTED]	
CLASSIFICATION	RESTRICTED	
SECURITY INFORMATION		
CAPTIONED BY	VERIFIED BY	
[Signature]		
FORM NO. 60-55 SEP 1948	Sanitized - Approved For Release: CIA-RDP78-05867A000100240002- CAPTION REPORT	

CIA PHOTO ACCESSION NO.	LOT NO.	DATE
106979	E-1692	12 Oct. 1953
AREA (AMS NO.)	Sanitized - Approved For Release: CIA-RDP78-05867A000100240002-1	
724 M	GERMANY	SACHSEN DRESDEN
GEOGRAPHIC COORDINATES	MAP REFERENCE	
51 03 N 13 45 E	c. pie	
TITLE	BRUHL CASTLE, RIGHT. ELBE RIVER.	
25X1A		
DATE OF PICTURE	[REDACTED]	
CLASSIFICATION	RESTRICTED	
SECURITY INFORMATION		
CAPTIONED BY	VERIFIED BY	
[Signature]		
FORM NO. 60-53	Sanitized - Approved For Release: CIA-RDP78-05867A000100240002-1	
SEP 1943	CAPTION REPORT	

CIA PHOTO ACCESSION NO. 1	LOT NO.	DATE
106980	E-1682	16 Oct. 1953 ✓
AREA (AMS NO. 1)	Sanitized - Approved For Release : CIA-RDP78-05867A000100240002-1	
724 M	GERMANY	SACHSEN DRESDEN
GEOGRAPHIC COORDINATES	MAP REFERENCE	
51 03 N 13 45 E	c pic	
TITLE	RUINS FROM CITY HALL TOWER.	
	25X1A	
DATE OF PICTURE	1945	
CLASSIFICATION	RESTRICTED SECURITY INFORMATION	
CAPTIONED BY	VERIFIED BY	
FORM NC SEP 1944 60 53	286 Sanitized - Approved For Release : CIA-RDP78-05867A000100240002-1 CAPTION REPORT	

CIA (PKOTO) ACCESSION NO.	LOT NO.	DATE
106981	E-1692	16 Oct. 1943
AREA (AMS NO.)	Sanitized - Approved For Release : CIA-RDP78-05867A000100240002-1	
724 M	GERMANY	SACHSEN DRESDEN
GEOGRAPHIC COORDINATES	MAP REFERENCE	
51 03 N 13 45 E		
TITLE	ZWINGER PAVILION UNDER RECONSTRUCTION.	
	25X1A	
DATE OF PICTURE	SOURCE OF PICTURE	
MAY 1949	[REDACTED]	
CLASSIFICATION	RESTRICTED	
	SECURITY INFORMATION	
CAPTIONED BY	VERIFIED BY	
YPO		
FORM NO. 60-53 SEP 1948	Sanitized - Approved For Release : CIA-RDP78-05867A000100240002-1	

CIA (PHOTO ACCESSION NO.)	LOT NO.	DATE
106982	E-1682	16 Oct 1953
AREA (ANG NO.)	Sanitized - Approved For Release : CIA-RDP78-05867A000100240002-1	
724M	GERMANY	SACHSEN DRESDEN
GEOGRAPHIC COORDINATES	MAP REFERENCE	
51 03 N 13 45 E		
TITLE	ZWINGER PAUVILION UNDER RECONSTRUCTION.	
25X1A		
DATE OF PICTURE	S [REDACTED]	
MAY 1957		
CLASSIFICATION	RESTRICTED SECURITY INFORMATION	
CAPTIONED BY	VERIFIED BY	
JRC		
FORM NO. 60-53 SEP 1948	Sanitized - Approved For Release : CIA-RDP78-05867A000100240002-1	
CAPTION REPORT		

CIA (PHOTO ACCESSION NO.)	106983	LOT NO.	E-1692	DATE	12 Oct. 1953
AREA (AMS NO.)	724 M	GERMANY SACHSEN		LEIPZIG	
GEOGRAPHIC COORDINATES	51 18 N 12 20 E		e file		
TITLE	MODEL OF UNIVERSITY FOR PHYSICAL CULTURE				
	25X1A				
DATE OF PICTURE	[REDACTED]				
CLASSIFICATION	RESTRICTED SECURITY INFORMATION				
CAPTIONED BY	JPC		VERIFIED BY		
FORM NO. 60-53 SEP 1948	Sanitized - Approved For Release - CIA-RDP78-05867A000100240002-1				
	CAPTION REPORT				


Sanitized - Approved For Release - CIA-RDP78-05867A000100240002-1

Sanitized - Approved For Release - CIA-RDP78-05867A000100240002-1

CIA (PHOTO ACCESSION NO.)	LOT NO.	DATE
106984	E-1692	16 Oct. 1953
AREA (AMS NO.)	Sanitized - Approved For Release : CIA-RDP78-05867A000100240002-1	
724 M	GERMANY	SACHSEN LEIPZIG
GEOGRAPHIC COORDINATES	MAP REFERENCE	
51 18 N 12 20 E	@ file	
TITLE		
FAIRGROUNDS. MACHINE EXHIBITION		
HALL No. 1.		
25X1A		
DATE OF PICTURE	[REDACTED]	
1952		
CLASSIFICATION	RESTRICTED	
	SECURITY INFORMATION	
CAPTIONED BY	VERIFIED BY	
[Signature]		
FORM NO. 60-53	Sanitized - Approved For Release : CIA-RDP78-05867A000100240002-1	
SEP 1948	CAPTION REPORT	

CIA (PHOTO ACCESSION NO.)	LOT NO.	DATE
106985	E-1692	16 Sep. 1953
AREA (AMS NO.)	Sanitized - Approved For Release : CIA-RDP78-05867A000100240002-1	
.724 M	GERMANY	SACHSEN LEIPZIG
GEOGRAPHIC COORDINATES		MAP REFERENCE
51 18 N	12 20 E	c. fig.
TITLE		
FAIRGROUNDS. FIVE-YEAR-PLAN MONUMENT.		
25X1A		
DATE OF PICTURE	[REDACTED]	
1952		
CLASSIFICATION	RESTRICTED	
	SECURITY INFORMATION	
CAPTIONED BY	VERIFIED BY	
JAC		
FORM NO. 60-53	Sanitized - Approved For Release : CIA-RDP78-05867A000100240002-1	
SEP 1948	CAPTION REPORT	

CIA (PHOTO ACCESSION NO.)	LOT NO.	DATE
106986	E-1692	16 Oct 1953
AREA (AMS NO.)	COUNTRY	CITY
724 M	GERMANY	SACHSEN LEIPZIG
GEOGRAPHIC COORDINATES	MAP REFERENCE	
51 82 N 12 20 E	a file	
TITLE		
DIRECTORY TABLE OF FOREIGN NATIONS PARTICIPATING IN 1952 FAIR.		
25X1A		
DATE OF PICTURE	[REDACTED]	
1952		
CLASSIFICATION	RESTRICTED	
CAPTIONED BY	SECURITY INFORMATION	
286		
FORM NO. SEP 1948 60-53	VERIFIED BY	
Sanitized - Approved For Release	CIA-RDP78-05867A000100240002-1	
CAPTION REPORT		

CIA (PHOTO ACCESSION NO.)	LOT NO.	DATE
106987	E-1092	16 OCT 1953
AREA (AMS NO.)	COUNTRY	STATE
724 M	GERMANY	SACHSEN
GEOGRAPHIC COORDINATES		MAP REFERENCE
51 18 N 12 20 E		no file
TITLE		
STREET LEADING TO FAIRGROUNDS.		
25X1A		
DATE OF PICTURE		
1952		
CLASSIFICATION	RESTRICTED	
	SECURITY INFORMATION	
CAPTIONED BY	VERIFIED BY	
JTB		
FORM NO. 60-53	Sanitized - Approved For Release - CIA-RDP78-05867A000100240002-	
SEP 1948	CAPTION REPORT	

CIA PHOTO ACCESSION NO. 106992		LOT NO. E-1692		DATE 16 Oct. 1953	
AREA (AMS. NO.) 724	COUNTRY Ghana	PROVINCE	PLACE		
GEOGRAPHIC COORDINATES 51 18 N 12 20 E		MAP REFERENCE c file			
TITLE LIBRARY.					
25X1A					
DATE OF PICTURE Aug. 1952					
CLASSIFICATION RESTRICTED SECURITY INFORMATION					
CAPTIONED BY JLB			VERIFIED BY		
FORM NO. 60-53 SEP 1948					
CAPTION REPORT Sanitized - Approved For Release - CIA-RDP78-05867A000100240002-1					

106994		E-1692		19 Oct. 1953 ✓	
AREA (AMS NO.)	COUNTRY	PROVINCE	PLAGE	72 ✓ Sanitized - Approved For Release - CIA-RDP78-05867A000100240002-1	
GEOGRAPHIC COORDINATES		MAP REFERENCE			
51 18N 12 20 E		2 file			
TITLE FAIRGROUNDS. GERMAN SCHONER.					
25X1A					
DATE OF PICTURE 7 1952 [REDACTED]					
CLASSIFICATION RESTRICTED SECURITY INFORMATION					
CAPTIONED BY JAL			VERIFIED BY		
FORM NO. 60-53 SEP 1948					
CAPTION REPORT					
Sanitized - Approved For Release : CIA-RDP78-05867A000100240002-1					

FY6

Sanitized - Approved For Release : CIA-RDP78-05867A000100240002-1

Sanitized - Approved For Release : CIA-RDP78-05867A000100240002-1

106998

E-1692

19 Oct. 53

C

AREA (AMS NO.)	COUNTRY	PROVINCE	PLACE
724	Sanitized	Approved For Release	CIA-RDP78-05867A000100240002-

GEOGRAPHIC COORDINATES	MAP REFERENCE
51 18 N 12 20 E	c file

TITLE
FAIRGROUNDS. RUSSIAN PASSENGER TRAIN.

25X1A

DATE OF PICTURE	
19 5 2	[REDACTED]

CLASSIFICATION	RESTRICTED
CAPTIONED BY	VR
VERIFIED BY	

107001

E-1682

16 Oct 1953

AREA TANS NO. 1 124	COUNTRY GERMANY	SYMBOL SACHSEN	PLACENAME MEISSEN
------------------------	--------------------	-------------------	----------------------

Sanitized - Approved For Release - CIA-RDP78-05867A000100240002-1

GEOGRAPHIC COORDINATES
51 09 N 13 39 E

TITLE
ELBE RIVER FROM CASTLE.

25X1A

DATE OF PICTURE

CLASSIFICATION

RESTRICTED
SECURITY INFORMATION

CAPTIONED BY

296

VERIFIED BY

FORM NO. 60-55
SEP 1948

CAPTION REPORT

Sanitized - Approved For Release - CIA-RDP78-05867A000100240002-1

AREA (AMS NO.)	COUNTRY	PROVINCE	PLACE
724 Sanitized	Approved For Release	CIA-RDP78-05867A000100240002-	1
GEOGRAPHIC COORDINATES		MAP REFERENCE	
50 57 N 13 57 E		c file	
TITLE			
RAILROAD STATION.			
25X1A			
DATE OF PICTURE	[REDACTED]		
RESTRICTED	[REDACTED]		
CLASSIFICATION	SECURITY INFORMATION		
CAPTIONED BY	[Signature]		VERIFIED BY
FORM NO. SEP 1948 60-53	CAPTION REPORT		