


NO. 1	713M	COUNTRY	E-76	DATE	
Sanitized - Approved For Release - CIA-RDP78-05867A000100240000					
GEOGRAPHIC COORDINATES	50° 40' N	5° 38' E	LIESE	PLACE	HERSTAL
TITLE	FABRIQUE NATIONALE D'ARMES DE GUERRE				
	FACTORY PRODUCES WEAPONS, AMMUNITION, MACHINE TOOLS, ETC. POSTWAR RECONSTRUCTION.				
DATE OF PICTURE	1951	SOURCE OF PHOTOGRAPH	25X10		
CLASSIFICATION	R				
CAPTIONED BY	MARB				
FORM NO. SEP 1948 60-53	VERIFIED BY				

NO. 1 713M	COUNTRY	E-76	DATE
GEOGRAPHIC COORDINATES 50° Sanitized	APPROVED FOR RELEASE	CIA-RDP78-05867A000100240009	NOV 53
TITLE	N 5° 38' E	LIEGE NIS	PLACE HERSTAL CV
FABRIQUE NATIONALE D'ARMES DE GUERRE.			
FACTORY PRODUCES WEAPONS, AMMUNITION,			
MACHINE TOOLS, ETC. POSTWAR RECONSTRUCTION.			
DATE OF PICTURE	1951	25X10	SOURCE
CLASSIFICATION	R		
CAPTIONED BY	MWB		
FORM NO. SEP 1946 60-53		VERIFIED BY	

NO. 1	713 M	COUNTRY	E-76	DATE	
GEOGRAPHIC COORDINATES	30				
TITLE	Sanitized - Approved For Release	PROVINCE	LIEGE	PLACE	6153
	N 5° 38' E	MAP REFERENCE	NIS		HERSTAL
FABRIQUE NATIONALE D'ARMES DE GUERRE.					
FACTORY PRODUCES WEAPONS, AMMUNITION,					
MACHINE TOOLS, ETC. POSTWAR RECONSTRUCTION					
DATE OF PICTURE	1951	SOURCE	25X10		
CLASSIFICATION	R				
CAPTIONED BY	MAB				
FORM NO.	SEP 1948 60-53			VERIFIED BY	

107631

AREA (AMS NO.)	LOT NO.	DATE
713 M	E-76	1951
COUNTRY	PROVINCE	PLACE
BELGIUM	LIEGE	HARSTAL ✓
GEOGRAPHIC COORDINATES		MAP REFERENCE
50° 40' N 5° 38' E		NIS

Sanitized - Approved For Release CIA-RDP78-05867A000100240009-4

FABRIQUE NATIONALE D'ARMES DE GUERRE,  
 FACTORY PRODUCES WEAPONS, AMMUNITION,  
 MACHINE TOOLS, ETC. POSTWAR RECON-  
 STRUCTION.

DATE OF PICTURE	SOURCE
1951	[REDACTED]
CLASSIFICATION	
R	
CAPTIONED BY	VERIFIED BY
MAB	

FORM NO. SEP 1948 40-53

Sanitized - Approved For Release CIA-RDP78-05867A000100240009-4

REPORT

107632

LOT NO.

E-76

DATE

AREA (AKS NO.)

713 M

COUNTRY

Belgium

Sanitized - Approved For Release CIA-RDP78-05867A000100240009-4

GEOGRAPHIC COORDINATES

50° 40' N 5° 38' E

LIEGE

PLACE

HERSTAL

TITLE

MAP REFERENCE

NIS

FABRIQUE NATIONALE D'ARMES DE GUERRE.  
FACTORY PRODUCES WEAPONS, AMMUNITION,  
MACHINE TOOLS, ETC. POSTWAR RECONSTRUCTION  
OF LABORATORY.

DATE OF PICTURE

1951

SOURCE

25X10

CLASSIFICATION

R

CAPTIONED BY

mwb

FORM NO. SEP 1948 60-53

VERIFIED BY

Sanitized - Approved For Release CIA-RDP78-05867A000100240009-4

EXPLANATION REPORT

AREA (AMS NO.)	107633	LOT NO.		DATE	
GEOGRAPHIC COORDINATES	51° 05' N 4° 21' E	COUNTRY	Belgium	MAP REFERENCE	ANTWERP
TITLE	TRAVAUX METALLIQUES DE BOOM.		PLACE	BOOM	C
MANUFACTURERS OF CONSTRUCTION MACHINERY.					
AUTOMATIC DRILL.					
DATE OF PICTURE	1951	SOURCE OF	25X10 [REDACTED]		
CLASSIFICATION	R				
CAPTIONED BY	mab	VERIFIED BY			
FORM NO.	SEP 1948 60-33				

10763 1/2

LOT NO.

E-76

DATE

AREA LANS NO. 1

513 M

COUNTRY

BELGIUM

1500

GEOGRAPHIC COORDINATES

51°05' N 4°21' E

ANTWERP

PLACE

BOOM

TITLE

MAP REFERENCE

c file

TRAVAIL METALLIQUES DE BOOM. MANUFACTURERS OF CONSTRUCTION MACHINERY, FINISHING MACHINE.

DATE OF PICTURE

1951

25X1C

SOURCE OF

CLASSIFICATION

R

CAPTIONED BY

MAB

VERIFIED BY

FORM NO. 60-53  
SEP 1948

Sanitized - Approved For Release - CIA-RDP78-05867A000100240009-4

REPORT

107635

LOT NO.

AREA (AMS NO.)

5 Sanitized

Approved For Release

DATE

E-76

CIA-RDP78-05867A000100240009-4

GEOGRAPHIC COORDINATES

51°05' N 4°21' E

COUNTRY  
BELGIUM

ANTWERP

PLACE

BOOM

TITLE

TRAVAUX METALLIQUES DE BOOM.  
MANUFACTURES CONSTRUCTION MACHINERY.  
MACHINE TOOL FOR FINISHING PARTS.

MAP REFERENCE

C file

DATE OF PICTURE


1951

SOURCE OF PICTURE

25X10

CLASSIFICATION

R



CAPTIONED BY

mwb


VERIFIED BY

FORM NO. 80-53  
SEP 1948

Sanitized - Approved For Release - CIA-RDP78-05867A000100240009-4

CAPTION REPORT





ACCESSION NO. 1 <b>107636</b>		LOT NO. <b>E-76</b>	DATE
AREA (AMS NO. 1) <b>51 Sanitized</b>	COUNTRY <b>BELGIUM</b>	PLACE <b>ANTWERP</b>	BOOM C
GEOGRAPHIC COORDINATES <b>51° 05' N 8° 21' E</b>		MAP REFERENCE <b>cf file</b>	
TITLE <b>TRAVAUX METALLIQUES DE BOOM. GERMAN AUTOMATIE DRILL, PART OF REPARATIONS FROM GERMANY.</b>			
DATE OF PICTURE <b>1951</b>	SOURCE OF <b>25X1C</b>		
CLASSIFICATION <b>R</b>			
CAPTIONED BY <b>MWB</b>	VERIFIED BY		
FORM NO. 60-53 SEP 1948	Sanitized - Approved For Release : CIA-RDP78-05867A000100240009-4		

CIA (PHOTO ACCESSION NO.)		LOT NO.		DATE	
107637		E-76		1951	
AREA (AMS NO.)	COUNTRY	PROVINCE	CIA-RDP78-05867A000100240009-4		
5951	BELGIUM	ANTWERP	BOOM		
GEOGRAPHIC COORDINATES		MAP REFERENCE		PLACE	
51°05' N 4°21' E		@ file		BOOM	
TITLE					
TRAVAUX METALLIQUES DE BOOM. PLANT					
MANUFACTURES CONSTRUCTION MACHINERY.					
SWINGING EXCAVATOR INTO POSITION ON					
ASSEMBLY LINE.					
DATE OF PICTURE		SOURCE OF PICTURE			
1951		[REDACTED]			
CLASSIFICATION					
R					
CAPTIONED BY			VERIFIED BY		
MAB			[REDACTED]		
FORM NO. 60-53		Sanitized - Approved For Release - CIA-RDP78-05867A000100240009-4			
SEP 1948		CAPTION REPORT			


CIA PHOTO ACCESSION NO. 1		LOT NO.	DATE
107638		E-76	
AREA NAME NO.	PROVINCE		CIA-RDP78-05867A000100240009-4
5137	BELGIUM		
GEOGRAPHIC COORDINATES		MAP REFERENCE	PLACE
51°05' N 4°21' E		0 file	BOOM
TITLE			
TRAVAIL METALLIQUES DE BOOM.			
SCRAP METAL INCLUDES PILES OF GERMAN SHELLS.			
DATE OF PICTURE		SOURCE OF	
1951		25X1C	
CLASSIFICATION			
R			
CAPTIONED BY		VERIFIED BY	
MWB			
FORM NO. 60-53		SEP 1948	
Sanitized - Approved For Release		CIA-RDP78-05867A000100240009-4	
CAPTION REPORT			

CIA PHOTO ACCESSION NO. 1 <b>107639</b>		LOT NO. <b>E-76</b>	DATE <b>15 Oct 51</b>
AREA (AMS NO.) <b>51311</b>	COUNTRY <b>BELGIUM</b>	CITY <b>ANTWERP</b>	PLACE <b>BOOM</b>
GEOGRAPHIC COORDINATES <b>51° 05' N 4° 21' E</b>		MAP REFERENCE <b>file</b>	
TITLE <b>TRAVAUx METALLIQUES DE BOOM. SCRAP METAL PILE OUTSIDE PLANT.</b>			
DATE OF PICTURE <b>1951</b>	SOURCE OF <b>25X1C</b>		
CLASSIFICATION <b>R</b>			
CAPTIONED BY <b>m WB</b>	VERIFIED BY		
FORM NO. 60-53 SEP 1948			


CIA (PHOTO ACCESSION NO.) <b>107640</b>		LOT NO.	DATE
AREA (AMS NO.) <b>5131</b>	Sanitized - Approved For Release - <b>F-76</b> - CIA-RDP78-05867A000100240009-4		
GEOGRAPHIC COORDINATES <b>51° 05' N 4° 21' E</b>		PROVINCE <b>BELGIUM</b>	PLACE <b>ANTWERP BOOM</b>
TITLE		MAP REFERENCE <b>o file</b>	
<b>TRAVAIL METALLIQUES DE BOOM. POURING STEEL INTO MOLD FOR A STEAM SHOVEL.</b>			
DATE OF PICTURE <b>1951</b>	SOURCE <b>25X1C</b>		
CLASSIFICATION <b>R</b>			
CAPTIONED BY <b>MAR</b>	VERIFIED BY		
FORM NO. SEP 1948 60-53	Sanitized - Approved For Release - <b>F-76</b> - CIA-RDP78-05867A000100240009-4		
CAPTION REPORT			

CIA (PHOTO ACCESSION NO.)		LOT NO.	DATE
107641		E-76	16 Oct 53
AREA-TAMS NO.	Sanitized	Approved For Release - CIA-RDP78-05867A000100240009-4	
5136	BELGIUM	PROVINCE	PLACE
	ANTWERP		BOOM
GEOGRAPHIC COORDINATES		MAP REFERENCE	
51° 05' N 4° 21' E		c file	
TITLE			
TRAVAUX METALLIQUES DE BOOM. SWISS MACHINE FOR TESTING STEEL.			
25X10			
DATE OF PICTURE	SOURCE OF PICTURE		
1951			
CLASSIFICATION			
R			
CAPTIONED BY		VERIFIED BY	
MAB			
FORM NO. 60-53 1948			
Sanitized - Approved For Release - CIA-RDP78-05867A000100240009-4			
CAPTION REPORT			

CIA (PHOTO ACCESSION NO.)		LOT NO.	DATE
107642		E-76	
AREA - IAMS - NO. <i>Sanitized - Approved For Release</i> - CIA-RDP78-05867A000100240009-4			
513 M		PROVINCE	PLACE
BELGIUM		ANTWERP	BOOM
GEOGRAPHIC COORDINATES		MAP REFERENCE	
51° 05' N 4° 21' E		o file	
TITLE			
TRAVAUX METALLIQUES DE BOOM. MACHINE FOR POLISHING STEEL SPECIMENS FOR TESTING.			
DATE OF PICTURE		SOURCE OF	
1951		25X1C	
CLASSIFICATION			
R			
CAPTIONED BY		VERIFIED BY	
mwb			
FORM NO. 60-53 <i>Sanitized - Approved For Release</i> - CIA-RDP78-05867A000100240009-4			
SEP 1948 60-53 CAPTION REPORT			

CIA PHOTO ACCESSION NO. 1 <b>107643</b>		LOT NO.	DATE
AREA (AMS NO.) <b>51511</b>	Country <b>BELGIUM</b>		Province <b>ANTWERP</b>
GEOGRAPHIC COORDINATES <b>51° 05' N 4° 21' E</b>		MAP REFERENCE <b>C file</b>	PLACE <b>BOOM</b>
TITLE <b>TRAVAUX METALLIQUES DE BOOM. AMERICAN MADE GLEASON GEAR CUTTER.</b>			
DATE OF PICTURE <b>1951</b>	SOURCE <b>25X1C</b>		
CLASSIFICATION			
CAPTIONED BY	VERIFIED BY		
FORM NO. 60-53 SEP 1948			
Sanitized - Approved For Release - CIA-RDP78-05867A000100240009-4 CAPTION REPORT			




CIA IPHOTO ACCESSION NO. 1 <b>107644</b>		LOT NO.	DATE
AREA (AMS NO.) <b>51317</b>	Sanitized - Approved For Release	<b>E-76</b>	CIA-RDP78-05867A000100240009-4
GEOGRAPHIC COORDINATES <b>51°05' N 4°21' E</b>		COUNTRY <b>BELGIUM</b>	PLACE <b>BOOM</b>
TITLE <b>TRAVAUX METALLIQUES DE BOOM. ASSEMBLING A FLOATING CRANE.</b>		PROVINCE <b>ANTWERP</b>	MAP REFERENCE <b>C file</b>
DATE OF PICTURE <b>1951</b>	SOURCE OF <b>25X1C</b>		
CLASSIFICATION <b>R</b>			
CAPTIONED BY <b>MWB</b>	VERIFIED BY		
FORM NO. 60-53 SEP 1948	Sanitized - Approved For Release - CIA-RDP78-05867A000100240009-4		
CAPTION REPORT			


CIA (PHOTO ACCESSION NO.)		LOT NO.	DATE
107645			
AREA - IAMS NO. Sanitized - Approved For Release - CIA-RDP78-05867A000100240009-4			
513	BELGIUM	ANTWERP	BOOM
GEOGRAPHIC COORDINATES		MAP REFERENCE	
51° 05' N 4° 21' E		Cfile	
TITLE CLAY PIT NEAR TRAVAILX METALLIQUES DE BOOM. WORKERS DIG CLAY FOR BRICKS TO BE USED IN RECONSTRUCTION.			
25X1C			
DATE OF PICTURE	SOURCE		
1951	[REDACTED]		
CLASSIFICATION	R		
CAPTIONED BY	VERIFIED BY		
MWB			
FORM NO. 60-53 SEP 1948 Sanitized - Approved For Release - CIA-RDP78-05867A000100240009-4 CAPTION REPORT			

CIA (PHOTO ACQUISITION NO.)		LOT NO.	DATE
107626			
AREA (AMS NO.)	COUNTRY	PROVINCE	PLACE
513M	BELGIUM	ANTWERP	BOOM
GEOGRAPHIC COORDINATES		MAP REFERENCE	
51°05' N 4°21' E		@ file	
TITLE			
CLAY PIT NEAR TRAVAUX METALLIQUES DE BOOM. EXCAVATOR, STILL IN USE, PRODUCED AT PLANT IN 1923.			
DATE OF PICTURE		SOURCE OF	
1951		[REDACTED]	
CLASSIFICATION			
R			
CAPTIONED BY		VERIFIED BY	
mwb			
FORM NO. 60-53 SEP 1948			
Sanitized - Approved For Release : CIA-RDP78-05867A000100240009-4			
CAPTION REPORT			

Sanitized - Approved For Release : CIA-RDP78-05867A000100240009-4

CIA (PHOTO ACCESSION NO.)		LOT NO.	DATE
107647			
AREA (AMS NO.)	Sanitized	Approved For Release - CIA-RDP78-05867A000100240009-4	
513	COUNTRY	PROVINCE	PLACE
	BELGIUM	ANTWERP	BOOM
GEOGRAPHIC COORDINATES		MAP REFERENCE	
51°05' N 4°21' E		C file	
TITLE			
TRAVAUX METALLIQUES DE BOOM.			
PLANT MANUFACTURES CONSTRUCTION			
MACHINERY.			
DATE OF PICTURE	SOURCE OF PICTURE		
1951	25X1C [REDACTED]		
CLASSIFICATION			
R			
CAPTIONED BY		VERIFIED BY	
m LWB			
FORM NO. 10-53		Sanitized - Approved For Release - CIA-RDP78-05867A000100240009-4	
SEP 1948		CAPTION REPORT	

CTA (PHOTO ACCESSION NO.) <b>107648</b>		LOT NO. <b>E-76</b>	DATE <b>5 Oct 53</b>
AREA (AMS NO.) <b>5131</b>	Sanitized - Approved For Release <b>BELGIUM</b>		CIA-RDP78-05867A000100240009-4 <b>ANTWERP BOOM</b>
GEOGRAPHIC COORDINATES <b>51°05' N 4°21' E</b>		MAP REFERENCE <b>C file</b>	
TITLE <b>EXCAVATOR, PRODUCT OF TRAYAKX METAL- LIQUES.</b>			
DATE OF PICTURE <b>1951</b>	SOURCE OF PICTURE <b>25X1C</b> 		
CLASSIFICATION <b>R</b>			
CAPTIONED BY <b>MWB</b>		VERIFIED BY	
FORM NO. 60-53 SEP 1948			
Sanitized - Approved For Release CIA-RDP78-05867A000100240009-4 CAPTION REPORT			

CIA (PHOTO ACCESSION NO.)		LOT NO.		DATE	
107649		E-76		5 Oct 51	
AREA - IAMS NO.	Sanitized	Approved For Release		CIA-RDP78-05867A000100240009-4	
51374	BELGIUM	ANTWERP	BOOM	C	
GEOGRAPHIC COORDINATES		MAP REFERENCE			
51°05' N 4°21' E		© file			
TITLE					
TRAVAIL METALLIQUES DE BOOM.					
PLANT MANUFACTURES CONSTRUCTION					
MACHINERY.					
25X10					
DATE OF PICTURE		SOURCE			
1951					
CLASSIFICATION					
R					
CAPTIONED BY			VERIFIED BY		
MWB					
FORM NO. 60-53		Sanitized - Approved For Release		CIA-RDP78-05867A000100240009-4	
SEP 1948		CAPTION REPORT			



CIA PHOTO ACCESSION NO. <b>107651</b>		LOT NO.	DATE
AREA NAME NO. <b>513 M</b>	COUNTRY <b>BELGIUM</b>	PROVINCE <b>ANTWERP</b>	PLACE <b>C</b>
GEOGRAPHIC COORDINATES		MAP REFERENCE	
TITLE <b>ROAD RECONSTRUCTION. HIGHWAY FROM ANTWERP TO NETHERLANDS BORDER</b>			
DATE OF PICTURE <b>POSTWAR</b>		SOURCE <b>25X1C</b>	
CLASSIFICATION <b>R</b>			
CAPTIONED BY <b>mwh</b>		VERIFIED BY	
FORM NO. 60-53 SEP 1948			

Sanitized - Approved For Release - CIA-RDP78-05867A000100240009-4

Sanitized - Approved For Release - CIA-RDP78-05867A000100240009-4  
CAPTION REPORT



CIA (PHOTO ACCESSION NO.) LOT NO. DATE

107652

E-76

15 Dec 53

AREA (AMS NO.) Sanitized Approved For Release CIA-RDP78-05867A000100240009-4

313

BELGIUM

HAINAUT

GEOGRAPHIC COORDINATES

MAP REFERENCE

TITLE

MINY-BLATON CANAL UNDER CONSTRUCTION


50° 30' N 3° 39' E

25X1C

DATE OF PICTURE

POSTWAR

SOURCE OF PICTURE



CLASSIFICATION

R

CAPTIONED BY

MAK

VERIFIED BY

FORM NO. 60. 53 Sanitized - Approved For Release CIA-RDP78-05867A000100240009-4

CAPTION REPORT

CIA PHOTO ACCESSION NO. LOT NO. DATE

107653

AREA (AMS NO.) Sanitized Approved For Release - CIA-RDP78-05867A000100240009-4

413M

COUNTRY BELGIUM

PROVINCE BRASANT

PLACE C

GEOGRAPHIC COORDINATES


MAP REFERENCE

TITLE HIGHWAY BETWEEN BRUSSELS AND LOUVAIN.

BRUSSELS - LOUVAIN ROAD.

DATE OF PICTURE 30 53 4 42 1951

25X10




CLASSIFICATION R


CAPTIONED BY MAB

VERIFIED BY

FORM NO. 60-53 SEP 1946 Sanitized - Approved For Release - CIA-RDP78-05867A000100240009-4


CAPTION REPORT


CIA (PHOTO ACCESSION NO.)		LOT NO.		DATE	
107654		Sanitized - Approved For Release		CIA-RDP78-05867A000100240009-4	
AREA (AMS NO.)	COUNTRY	PROVINCE	PLACE		
413M	BELGIUM	BRABANT	C		
GEOGRAPHIC COORDINATES			MAP REFERENCE		
TITLE					
CHARLEROI - BRUSSELS CANAL. NEW CHANNEL UNDER CONSTRUCTION. EARTH-MOVING MACHINES FROM LUBECK AND ESSEN, GERMANY.					
25X1C					
DATE OF PICTURE	SOURCE OF				
1951					
CLASSIFICATION					
R					
CAPTIONED BY			VERIFIED BY		
Sanitized - Approved For Release			CIA-RDP78-05867A000100240009-4		
FORM NO. 60-53 SEP 1948					
CAPTION REPORT					

CIA (PHOTO ACCESSION NO.) 107655		LOT NO. E-76	DATE 16 Oct 53
AREA (AMS NO.) 11371	Sanitized	Approved For Release CIA-RDP78-05867A000100240009-4	
GEOGRAPHIC COORDINATES 50° 51' N 2° 53' E		MAP REFERENCE WEST FLANDERS YPRES	
TITLE COMMEMORATIVE ARCH FOR BRITISH SOLDIERS OF WORLD WAR I.			
25X10			
DATE OF PICTURE 1951	SOURCE 		
CLASSIFICATION R			
CAPTIONED BY MdB		VERIFIED BY	
FORM NO. 60-53 SEP 1948		Sanitized - Approved For Release CIA-RDP78-05867A000100240009-4	

CIA (PHOTO ACCESSION NO.) 107656		LOT NO. F	DATE
Sanitized - Approved For Release : CIA-RDP78-05867A000100240009-4			
AREA (AMS NO.) 813 M	COUNTRY BELGIUM	PROVINCE NAMUR	PLACE SCLAYN
GEOGRAPHIC COORDINATES 50° 29' N 5° 01' E		MAP REFERENCE NIS	
TITLE RAILROAD CROSSING, MEUSE RIVER BRIDGE IN BACKGROUND.			
DATE OF PICTURE 1951		SOURCE OF PICTURE 25X1C [REDACTED]	
CLASSIFICATION R			
CAPTIONED BY MAB		VERIFIED BY	
Sanitized - Approved For Release : CIA-RDP78-05867A000100240009-4			
FORM NO. 60-55 SEP 1950			
CAPTION REPORT			

CIA (PHOTO ACCESSION NO.)		LOT NO.	DATE
105757			76
Sanitized - Approved For Release - CIA-RDP78-05867A000100240009-4			
AREA (AMS NO.)	COUNTRY	PROVINCE	PLACE
813M	BELGIUM	NAMUR	SCLAYN
GEOGRAPHIC COORDINATES		MAP REFERENCE	
50°29'N 5°01'E		NIS	
TITLE:			
MEUSE RIVER BRIDGE.			
SCLAYN BRIDGE			
DATE OF PICTURE		SOURCE	
1951		[REDACTED]	
CLASSIFICATION			
R			
CAPTIONED BY		VERIFIED BY	
[Signature]			
FORM NO. 60-53 SEP 1948			
Sanitized - Approved For Release - CIA-RDP78-05867A000100240009-4			
CAPTION REPORT			

CIA (PHOTO ACCESSION NO.)	LOT NO.	DATE
107658	E 76	16 OCT 53
AREA (AMS NO.)	COUNTRY	PROVINCE
313	BELGIUM	HAINAUT
GEOGRAPHIC COORDINATES		MAP REFERENCE
50° 25' N 3° 53' E		NIS
TITLE		
CHARBONNAGES BELGES. <del>Doc.</del> SLACK HILLS		
CHARGED BY SMALL ENGINE DRAWN CARS.		
25X10		
DATE OF PICTURE	SOURCE	
1951		
CLASSIFICATION		
R		
CAPTIONED BY	VERIFIED BY	
MAB		
FORM NO. 80.53 SEP 1948		
Sanitized - Approved For Release - CIA-RDP78-05867A000100240009-4		
CAPTION REPORT		

CIA PHOTO ACCESSION NO. 1 107659		LOT NO. E 76	DATE 6 Oct 53
AREA (AMS NO.) 313	COUNTRY BELGIUM	PROVINCE HAINAUT	PLACE FRAMERIES
GEOGRAPHIC COORDINATES 50° 25' N 3° 53' E		MAP REFERENCE NIS	
TITLE CHARBONNAGES BELGES. CABLE CARS TRANSPORT SLACK TO SLACK HILLS NEAR COAL MINES.			
25X1C			
DATE OF PICTURE 1951	SOURCE 		
CLASSIFICATION R			
CAPTIONED BY MAB		VERIFIED BY	
FORM NO. 60-53 SEP 1948			


Sanitized - Approved For Release - CIA-RDP78-05867A000100240009-4

Sanitized - Approved For Release - CIA-RDP78-05867A000100240009-4



CAPTION REPORT



CIA (PHOTO ACCESSION NO.)	LOT NO.	DATE
107660	E-7/6	6 Oct 53
AREA (ANS NO.)	COUNTRY	PROVINCE
313 M	BELGIUM	HAINAUT
GEOGRAPHIC COORDINATES	MAP REFERENCE	
50° 25' N 3° 53' E	NIS	
TITLE		
CHARBONNAGES BELGES, CENTER FOR TRAINING PERSONNEL IN FIRE-FIGHTING AND RESCUE WORK IN COAL MINES.		
DATE OF PICTURE	SOURCE	
1951	25X10 [REDACTED]	
CLASSIFICATION		
R		
CAPTIONED BY		VERIFIED BY
MWR		
FORM NO. 60-53	SEP 1949	
Sanitized - Approved For Release - CIA-RDP78-05867A000100240009-4		
CAPTION REPORT		

CIA PHOTO ACCESSION NO. 1 <b>107662</b>		LOT NO. <b>E-76</b>	DATE <b>16 Oct 53</b> <b>CV</b>
AREA (AMS NO.) <b>3</b>	COUNTRY <b>Poland</b>	PROVINCE <b>Wawrzyszew</b>	PLACE <b>Prattys</b>
GEOGRAPHIC COORDINATES <b>50° 25' N 3° 53' E</b>			
MAP REFERENCE <b>NIS</b>			
TITLE <b>CHARBONNAGES PELGES, CENTER FOR TRAINING PERSONNEL IN FIRE FIGHTING AND RESCUE WORK IN COAL MINES.</b>			
<b>50° 25' 3° 53'</b>			
<b>FRANIERE - 50 26 4 43 25X1C</b>			
DATE OF PICTURE <b>1951</b>	SOURCE OF PHOTO 		
CLASSIFICATION <b>R</b>			
CAPTIONED BY <b>MWB</b>		VERIFIED BY	
FORM NO. 60-53 SEP 1949			

CIA PHOTO ACCESSION NO.:	107665	REF. NO.:	E-1716	DATE:	27 APR 53
AREA (AMS NO.):	CL	COUNTRY:	MONGOLIA	CLASSIFICATION:	Sanitized - Approved For Release - CIA-RDP78-05867A000100240009-4
GEOGRAPHIC COORDINATES			MAP REFERENCE		
TITLE					
ROAD CONSTRUCTION EQUIPMENT (PROBABLY)					
25X1C					
DATE OF PICTURE:	1951	SO:	[REDACTED]		
CLASSIFICATION:	[REDACTED]				
CAPTIONED BY:	[REDACTED]		VERIFIED BY:		
FORM NO. SE	Sanitized - Approved For Release - CIA-RDP78-05867A000100240009-4				
CAPTION REPORT					

CIA PHOTO ACCESSION NO. 1 <b>107667</b>	LOT NO. <b>E-1711</b>	DATE <b>37 Mar 53</b>
AREA (AMS NO. 1) <b>CL</b>	COUNTRY <b>MONGOLIA</b>	REF. NO. <b>ULAN BATOR</b>
GEOGRAPHIC COORDINATES <b>47.56N 106.53E</b>		MAP REFERENCE <b>C</b>
TITLE <b>CHOIBALSAN COMBINE. BOOT-MAKING MACHINE.</b>		
25X1C		
DATE OF PICTURE <b>1951</b>		
CLASSIFICATION <b>Secret</b>		
CAPTIONED BY <b>Jos</b>	VERIFIED BY	
FORM NO. 134a 50-53	Sanitized - Approved For Release - CIA-RDP78-05867A000100240009-4	
CAPTION REPORT		



CIA (PHOTO ACCESSION NO.) 107671		LOT NO. E-1711	DATE 27 Nov 53
AREA (AMS NO.)	COUNTRY	PROVINCE	PLACE
Sanitized - Approved For Release : CIA-RDP78-05867A000100240009-4			
GEOGRAPHIC COORDINATES 47.45N 107.16E		MAP REFERENCE NIS	
TITLE COAL MINES			
25X1C			
DATE OF PICTURE 1951	[REDACTED]		
CLASSIFICATION Secret	[REDACTED]		
CAPTIONED BY JCS	VERIFIED BY		

FORM NO. 60-53  
SEP 1948


CAPTION REPORT

Sanitized - Approved For Release : CIA-RDP78-05867A000100240009-4

CIA PHOTO ACCESSION NO. 107673		ICP NO. E-1711	DATE 27 Nov 53
AREA (ANS NO.)	COUNTRY	PROVINCE	SAFETY
	Sanitized Approved For Release	CIA-RDP78-05867A000100240009-4	
GEOGRAPHIC COORDINATES 47.45N 107.16E		MAP REFERENCE NIS	
TITLE COAL MINES			
25X1C			
DATE OF PICTURE 1951	[REDACTED]		
CLASSIFICATION Secret	[REDACTED]		
CAPTIONED BY JCS	[REDACTED]		

CIA PHOTO ACCESSION NO. <b>107675</b>		LO. NO. <b>E-1711</b>	DATE <b>27 April 53</b>
AREA (AMS NO.) <b>CL</b>	COUNTRY <b>MONGOLIA</b>	Sanitized - Approved For Release - CIA-RDP78-05867A000100240009-4	
GEOGRAPHIC COORDINATES		MAP REFERENCE	
TITLE <b>MARSA MAROONA RAHAM TRAIN APPROACHING ULAN BATOR ON RAILWAY FROM KYAKHTA, U.S.S.R.</b>			
25X1C			
DATE OF PICTURE 			
CLASSIFICATION <b>Secret</b>			
CAPTIONED BY <b>DOC</b>	VERIFIED BY		
FORM NO. 60-53 SEP 1948	Sanitized - Approved For Release - CIA-RDP78-05867A000100240009-4		
CAPTION REPORT			



CIA (PHOTO ACCESSION NO.) <b>107676</b>		LOT NO.	DATE
AREA (AMS NO.) <b>CL</b>	COUNTRY <b>MONGOLIA</b>	PROVINCE	PLACE
GEOGRAPHIC COORDINATES		MAP REFERENCE	
TITLE <b>Монгол Механик Засаглан PART OF TRAIN TO ULAN BATOR ON RAILWAY FROM KYAKHTA, U.S.S.R.</b>			
25X1C			
DATE OF PICTURE <b>1951</b>			
CLASSIFICATION <b>Secret</b>			
CAPTIONED BY <b>205</b>	VERIFIED BY		
FORM NO. 60-53 SEP 1948			

Sanitized - Approved For Release : CIA-RDP78-05867A000100240009-4

CAPTION REPORT

*[Handwritten mark]*

CIA (PHOTO ACCESSION NO.)		LOT NO.	DATE
107677		E-1766	37 June 51
AREA (AMS NO.)	COUNTRY	PROVINCE	PLACE
CL	MONGOLIA		
GEOGRAPHIC COORDINATES		MAP REFERENCE	
TITLE			
<p><del>MADEMAN - MADEMAN</del> <del>ROKASAN</del> TRAIN <sup>EN ROUTE</sup>          TO ULAN BATOR, ON RAILWAY FROM          KYAKHTA, U.S.S.R.</p>			
25X1C			
DATE OF PICTURE	[REDACTED]		
1951	[REDACTED]		
CLASSIFICATION	[REDACTED]		
Secret	[REDACTED]		
CAPTIONED BY	VERIFIED BY		
DS			
FORM NO. 60-53 SEP 1948			
Sanitized - Approved For Release - CIA-RDP78-05867A000100240009-4 CAPTION REPORT			

CIA (PHOTO ACCESSION NO.)

107678

LOT NO.

DATE

AREA (AMS NO.) *Sanitized* Approved For Release : CIA-RDP78-05867A000100240009-4

CL

COUNTRY  
MONGOLIA

PROVINCE

PLACE

GEOGRAPHIC COORDINATES

MAP REFERENCE

TITLE

*RUSSIAN TRUCKS EN ROUTE TO ULAN BATOR VIA RAILWAY FROM KYARKTA, U.S.S.R.*

25X1C

DATE OF PICTURE

*1957*

CLASSIFICATION

*Secret*

CAPTIONED BY

VERIFIED BY

FORM NO. 60-53  
SEP 1946

*205* Sanitized - Approved For Release : CIA-RDP78-05867A000100240009-4

CAPTION REPORT

*BT*

CIA (PHOTO ACCESSION NO.) LOT NO. DATE

107679

FEB 74

27

AREA (AMS NO.) Sanitized Approved For Release - CIA-RDP78-05867A000100240009-4

CK MONGOLIA

GEOGRAPHIC COORDINATES MAP REFERENCE

TITLE  
MAGAZINE ~~WAGON~~ ~~WAGON~~ ~~WAGON~~ CAR  
OF TRAIN <sup>EN ROUTE</sup> TO ULAN BATOR ON  
RAILWAY FROM KYAKHTA, U.S.S.R.

25X1C

DATE OF PICTURE 1951

CLASSIFICATION Secret

CAPTIONED BY VERIFIED BY

FORM NO. 60-53 Sanitized - Approved For Release - CIA-RDP78-05867A000100240009-4  
SEP 1948 CAPTION REPORT

CIA PHOTO ACCESSION NO. 1 **107680** LOT NO. **F-2366** DATE **8 DEC 1953** <sup>43/4</sup>


~~Approved For Release - CIA-RDP78-05867A000100240009-4~~

AREA (AMS NO.) **1255M** COUNTRY **POLAND** PROVINCE **Gdansk** PLACE **DANZIG**

GEOGRAPHIC COORDINATES **54 21N 18 40E** MAP REFERENCE **CFILE**



TITLE **PORT. GERDIN ELEVATOR IN VISTULA RAILROAD STATION AREA. LOCATED ACROSS HARBOR FROM COAL "HARBOR" AND TIMBER STORAGE AREA. FOR RELATED VIEWS SEE CIA 107681 thru CIA-107684**

DATE OF PICTURE **July 1953** SIZE OF PICTURE **25X1C**

CLASSIFICATION **S**  
CAPTIONED BY **FR** VERIFIED BY 

~~Sanitized - Approved For Release - CIA-RDP78-05867A000100240009-4~~

FORM NO. 80-53 SEP 1944 CAPTION REPORT

CIA (PHOTO ACCESSION NO.) <b>107681</b>		LOT NO. <b>E 2366</b>	DATE <b>4/14 8/25 1953</b>
Sanitized - Approved For Release : CIA-RDP78-05867A000100240009-4			
AREA (AMS NO.) <b>1255M</b>	COUNTRY <b>POLAND</b>	PROVINCE <b>GDANSK</b>	PLACE <b>DANZIG</b>
GEOGRAPHIC COORDINATES <b>54 21N 18 40E</b>		MAP REFERENCE <b>C FILE</b>	
TITLE <b>PORT. VISTULA RAILROAD STATION AREA. GEARIN ELEVATOR AT LEFT. LOCATED ACROSS HARBOR FROM COAL "HARBOR" AND TIMBER STORAGE AREA. FOR RELATED VIEWS SEE CIA 107680 THREE. <del>CIA</del> 107684</b>			
DATE OF PICTURE <b>July 1953</b>	SIZE OF PICTURE <b>25X10</b>		
CLASSIFICATION <b>S</b>			
CAPTIONED BY <b>FR</b>	VERIFIED BY 		
FORM NO. 60 53 SEP 1949			
Sanitized - Approved For Release : CIA-RDP78-05867A000100240009-4 CAPTION REPORT			

CIA PHOTO ACCESSION NO. 1 <b>107682</b>		LOT NO. <b>366</b>	DATE <b>29/4</b>
Sanitized - Approved For Release : CIA-RDP78-05867A000100240009-4			
AREA EAKS NO. 1 <b>1255M</b>	COUNTRY <b>POLAND</b>	PROVINCE <b>GDANSK</b>	PLACE <b>DANZIG</b>
GEOGRAPHIC COORDINATES <b>54 21N 18 40E</b>		MAP REFERENCE <b>C FILE</b>	
TITLE <b>PORT, VISTULA RAILROAD STATION AREA. LOCATED ACROSS HARBOR FROM COAL "HARBOR" AND TIMBER STORAGE AREA. FOR RELATED VIEWS SEE CIA <u>107680</u> THRU <u>CIA 107684</u>.</b>			
DATE OF PICTURE <b>JULY 1953</b>	SOURCE OF SUBJECT <b>25X1C</b>		
CLASSIFICATION <b>SECRET</b>			
CAPTIONED BY <b>FPR</b>		VERIFIED BY	
Sanitized - Approved For Release : CIA-RDP78-05867A000100240009-4			
FORM NO. 80-53 SEP 1948 CAPTION REPORT			

CIA PHOTO ACCESSION NO. 1 <b>107680</b>		LOT NO. <b>52366</b>	DATE <b>8 DEC 1953</b>
Sanitized - Approved For Release : CIA-RDP78-05867A000100240009-4			
AREA NAME NO. 1 <b>1855M</b>	COUNTRY <b>POLAND</b>	PROVINCE <b>GDANSK</b>	PLACE <b>DANZIG</b>
GEOGRAPHIC COORDINATES <b>54 21N 18 40E</b>		MAP REFERENCE <b>C FILE</b>	
TITLE <b>PORT, VISTULA RAILROAD STATION AREA. LOCATED ACROSS HARBOR FROM COAL "HARBOR" AND TIMBER STORAGE AREA. FOR RELATED VIEWS SEE CIA <u>107680</u> THRU <u>107684</u>.</b>			
DATE OF PICTURE <b>JULY 1953</b>		SOURCE OF PICTURE <b>25X1C</b>	
CLASSIFICATION <b>SECRET</b>			
CAPTIONED BY <b>FPS</b>		VERIFIED BY	
Sanitized - Approved For Release : CIA-RDP78-05867A000100240009-4			
FORM NO. 60-53		CAPTION REPORT	



CIA PHOTO ACCESSION NO. 1 <b>107684</b>		LOT NO. <b>E 2366</b>	DATE <b>4/2/53</b>
Sanitized - Approved For Release : CIA-RDP78-05867A000100240009-4			
AREA (AMS NO. 1) <b>1255M</b>	COUNTRY <b>POLAND</b>	PROVINCE <b>GDANSK</b>	PLACE <b>DANZIG</b>
GEOGRAPHIC COORDINATES <b>54 21N 18 40E</b>		MAP REFERENCE <b>C FILE</b>	
TITLE <b>PORT. VISTULA RAILROAD STATION AREA. LOCATED ACROSS HARBOR FROM COAL "HARBOR" AND TIMBER STORAGE AREA. FOR RELATED VIEWS SEE CIA 107680 THRU 107683.</b>			
DATE OF PICTURE <b>JULY 1953</b>		SOURCE OF PICTURE <b>25X1C</b>	
CLASSIFICATION <b>SECRET</b>			
CAPTIONED BY <b>FPR</b>		VERIFIED BY	
Sanitized - Approved For Release : CIA-RDP78-05867A000100240009-4			
FORM NO. 60-53 SEP 1948			
CAPTION REPORT			

Sanitized - Approved For Release : CIA-RDP78-05867A000100240009-4

CIA PHOTO ACCESSION NO. 1 <b>107605</b>		LOT NO.	DATE <b>2/4</b>
AREA (AMS NO. 1) <b>1255M</b>	COUNTRY <b>POLAND</b>	PROVINCE <b>G DANSK</b>	PLACE <b>DANZIG</b>
GEOGRAPHIC COORDINATES <b>54 21N 18 00 E</b>		MAP REFERENCE <b>C FILE</b>	
TITLE <b>HARBOR. FORMER WESTERPLATTE AMMUNITION DEPOT. FOR RELATED VIEW SEE CIA 107686</b>			
DATE OF PICTURE <b>JULY 1953</b>	SOURCE OR ORIGIN <b>25X1C</b>		
CLASSIFICATION <b>S</b>			
CAPTIONED BY <b>FR</b>		VERIFIED BY <b>DR</b>	
Sanitized - Approved For Release : CIA-RDP78-05867A000100240009-4			
FORM NO. 80-53 SEP 1944		CAPTION REPORT	

CIA IPHOTO ACCESSION NO. 1 <b>107686</b>		LOT NO. <b>E-2266</b>	DATE <b>8 DEC 1953</b>
Sanitized - Approved For Release : CIA-RDP78-05867A000100240009-4			
AREA (AMS NO.) <b>1255M</b>	COUNTRY <b>POLAND</b>	PROVINCE <b>Gdansk</b>	PLACE <b>DANZIG</b>
GEOGRAPHIC COORDINATES <b>54 21N 18 40 E</b>		MAP REFERENCE <b>C FILE</b>	
TITLE <b>HARBOR, FORMER WESTERPLATTE AMMUNITION DEPOT. FOR RELATED VIEW SEE CIA 107685</b>			
DATE OF PICTURE <b>JULY 1953</b>		SOURCE OF PICTURE <b>25X1C</b>	
CLASSIFICATION <b>S</b>			
CAPTIONED BY <b>FR</b>		VERIFIED BY <b>FR</b>	
Sanitized - Approved For Release : CIA-RDP78-05867A000100240009-4			
FORM NO. 50-53 SEP 1948		CAPTION REPORT	

CIA PHOTO ACCESSION NO. **187547** LOT NO. **F 8366** DATE **9 Dec 1953**  
**Sanitized - Approved For Release : CIA-RDP78-05867A000100240009-4**

AREA (AMS NO.) **1255M** COUNTRY **POLAND** PROVINCE **Gdansk** PLACE **Danzig**

GEOGRAPHIC COORDINATES **54 21N 18 40E** MAP REFERENCE **C FILE**

TITLE **[HARBOR.] LOOKING UPSTREAM FROM COAL**

**HARBOR. (PORT.)**

DATE OF PICTURE **JULY 1953** SIZE OF PRINT **25X1C**

CLASSIFICATION **S**

CAPTIONED BY **FR** VERIFIED BY **[REDACTED]**

**Sanitized - Approved For Release : CIA-RDP78-05867A000100240009-4**  
FORM NO. 60-53 SEP 1948 CAPTION REPORT

5  
CIA (PHOTO ACCESSION NO.) 107688 LOT NO. E 4346 DATE 8 Dec 1953  
Sanitized - Approved For Release : CIA-RDP78-05867A000100240009-4

AREA (AMS NO.) 1255M COUNTRY POLAND PROVINCE GDANSK PLACE DANZIG

GEOGRAPHIC COORDINATES 54 21N 18 40E MAP REFERENCE C FILE

TITLE [Harbor] - TIMBER STORAGE AREA ~~AREA~~  
FROM COAL HARBOR. LOOKING UPSTREAM.

PORT.

DATE OF PICTURE July 1953 SOURCE OF PICTURE 25X1C

CLASSIFICATION S  
CAPTIONED BY ER VERIFIED BY [Signature]

Sanitized - Approved For Release : CIA-RDP78-05867A000100240009-4


CIA (PHOTO ACCESSION NO.)		LOT NO.		DATE	
107689		E 266		4/2/4	
AREA (AMS NO.)		COUNTRY		DATE	
12511		POLAND		8 DEC 1953	
GEOGRAPHIC COORDINATES		PROVINCE		PLACE	
54 21 N 18 40 E		GDANSK		DANZIG	
TITLE		MAP REFERENCE			
WEICHSELMUENDE		CFICE			
		<del>WEICHSELMUENDE</del> COAL HARBOR			
DATE OF PICTURE		SOURCE OF PICTURE			
JULY 1953		25X1C			
CLASSIFICATION		[REDACTED]			
CAPTIONED BY		VERIFIED BY			
FR		[REDACTED]			
FORM NO. SEP 1948 60-53		Sanitized - Approved For Release : CIA-RDP78-05867A000100240009-4			
CAPTION REPORT					

AERIAL PHOTO ACCESSION NO. 107690		LOT NO. E-2366	DATE 4/2/4
AREA (AMS NO.): 125		COUNTRY: POLAND	PROVINCE: GDANSK
GEOGRAPHIC COORDINATES: 54 21 N 18 40 E		PLACE: DANZIG	MAP REFERENCE: C FILE
TITLE: WEICHSELMUENDE COAL "HARBOR"			
DATE OF PICTURE: July 1953		SOURCE OF PICTURE: 25X1C	
CLASSIFICATION: S		[REDACTED]	
CAPTIONED BY: FR		VERIFIED BY: [Signature]	
FORM NO. 60-53 SEP 1948			
Sanitized - Approved For Release - CIA-RDP78-05887A000100240009-4			

Sanitized - Approved For Release - CIA-RDP78-05887A000100240009-4

CIA PHOTO ACCESSION NO. 107691		LOT NO. F-2366	DATE 7/54
Sanitized - Approved For Release : CIA-RDP78-05867A000100240009-4			
AREA (AMS NO.) 1255M	COUNTRY POLAND	PROVINCE GDANSK	PLACE DANZIG
GEOGRAPHIC COORDINATES 54 21N 18 40E		MAP REFERENCE C FILE	
TITLE WEICHELMEUENDE COAL HARBOR			
DATE OF PICTURE JULY 1953		SOURCE OF PICTURE 25X1C	
CLASSIFICATION S			
CAPTIONED BY FR		VERIFIED BY	
Sanitized - Approved For Release : CIA-RDP78-05867A000100240009-4			
FORM NO. SEP 1948 60-53			
CAPTION REPORT			



CIA PHOTO NO. <b>107692</b>	REF NO. <b>F-2366</b>	DATE <b>8 DEC 1953</b> <sup>4 2/4</sup>
AREA IAMS NO. <b>1255M</b>	COUNTRY <b>POLAND</b>	PROVINCE <b>GDANSK</b>
GEOGRAPHIC COORDINATES <b>54 21 N 18 40 E</b>		PLACE <b>DANZIG</b>
TITLE <b>WEICHSELMUENDE COAL "HARBOR"</b>		MAP REFERENCE <b>C FILE</b>
DATE OF PICTURE <b>JULY 1953</b>	SOURCE OF PICTURE <b>25X1C</b>	
CLASSIFICATION <b>S</b>		
CAPTIONED BY <b>FR</b>	VERIFIED BY <i>[Signature]</i>	
FORM NO. 60-33 SEP 1948	<b>Sanitized - Approved For Release - CIA-RDP78-05867A000100240009-4</b> CAPTION REPORT	

Sanitized - Approved For Release - CIA-RDP78-05867A000100240009-4

474

CIA PHOTO ACCESS NO. <b>107693</b>		DATE <b>8 DEC 1953</b>	
AREA (AMS NO.) <b>1255M</b>	COUNTRY <b>POLAND</b>	PROVINCE <b>Gdansk</b>	MAP REFERENCE <b>C FILE</b>
GEOGRAPHIC COORDINATES <b>54 21N 18 40E</b>			
TITLE <b>WEICHELWUENDE COAL "HARBOR"</b>			
DATE OF PICTURE <b>JULY 1953</b>		SOURCE OF PICTURE <b>25X1C</b>	
CLASSIFICATION <b>S</b>		VERIFIED BY <i>[Signature]</i>	
CATIONED <b>Sanitized - Approved For Release - CIA-RDP78-05867A000100240009-4</b>			
CAPTION REPORT			

FORM NO. 60-53  
FEB. 1948

43/4

CIA PHOTO ACCESSION NO. 107694 LOT NO. E-2366 DATE 8 DEC 1953

Sanitized - Approved For Release - CIA-RDP78-05867A000100240009-4

AREA (AMS NO.) 1255M COUNTRY POLAND PROVINCE GDANSK PLACE DANZIG

GEOGRAPHIC COORDINATES 54 21N 18 40E MAP REFERENCE C FILE

TITLE WEICHSELMUENDE COAL "HARBOR"

DATE OF PICTURE JULY 1953 SOURCE OF PICTURE 25X1C 25X1C

CLASSIFICATION S CAPTIONED BY FR VERIFIED BY [Signature]

Sanitized - Approved For Release - CIA-RDP78-05867A000100240009-4

CIA ID PHOTO ACCESSION NO. 107695		LIT. NO. E-236		DATE 2 Dec 1953
AREA (AMS NO.) 1855M	COUNTRY POLAND	PROVINCE GDANSK	PLACE DANZIG	
GEOGRAPHIC COORDINATES 54 21 N 18 48 E		MAP REFERENCE C FILE		
TITLE JETTY AT HARBOR ENTRANCE. FOR RELATED VIEWS SEE CIAs 107696 thru 107705				
DATE OF PICTURE July 1953		SOURCE OF PICTURE 25X1C		
CLASSIFICATION SECRET				
CAPTIONED BY FR		VERIFIED BY [Signature]		
FORM NO. 60-53 SEP 1948				

Sanitized - Approved For Release : CIA-RDP78-05867A000100240009-4

CAPTION REPORT

CIA PHOTO ACCESSION NO. <b>107696</b>		LOT NO. <b>F-2766</b>	DATE <b>27 Feb 1953</b>
Sanitized - Approved For Release : CIA-RDP78-05867A000100240009-4			
AREA (AMS) NO. <b>125M</b>	COUNTRY <b>POLAND</b>	PROVINCE <b>GDANSK</b>	PLACE <b>DANZIG</b>
GEOGRAPHIC COORDINATES <b>54 21N 18 40E</b>		MAP REFERENCE <b>C FILE</b>	
TITLE <b>JETTY AT HARBOR ENTRANCE. FOR RELATED VIEWS SEE CIAS 107695 - ALSO 107705</b>			
DATE OF PICTURE <b>JULY 1953</b>		SOURCE OF PICTURE <b>25X1C</b>	
CLASSIFICATION <b>SECRET</b>			
CAPTIONED BY <b>FR</b>		VERIFIED BY <b>[Signature]</b>	
Sanitized - Approved For Release : CIA-RDP78-05867A000100240009-4			
FORM NO. 60-53 SEP 1948		CAPTION REPORT	

CIA PHOTO ACCESSION NO. 107697		LOT NO. E-2366	DATE 8 DEC 1953
AREA (AMS NO.) 1255M	COUNTRY POLAND	PROVINCE GDANSK	CITY DANZIG
GEOGRAPHIC COORDINATES 54 21 N 18 40 E		MAP REFERENCE C FILE	
TITLE JETTY AT HARBOR ENTRANCE. For related views see CIA's 107695 thru 107705			
DATE OF PICTURE July 1953		SCALE OF PHOTO 25X1C	
CLASSIFICATION SECRET			
CAPTIONED BY FR		VERIFIED BY [Signature]	
FORM NO. 60-53 SEP 1948		CAPTION REPORT	

Sanitized - Approved For Release - CIA-RDP78-05867A000100240009-4

Sanitized - Approved For Release - CIA-RDP78-05867A000100240009-4

CIA PHOTO ACCESSION NO. 1 <b>197608</b>		LOT NO. <b>E-2766</b>	DATE <b>DEC 1953</b>
Sanitized - Approved For Release - CIA-RDP78-05867A000100240009-4			
AREA TAKE NO. <b>1255M</b>	COUNTRY <b>POLAND</b>	PROVINCE <b>GDANSK</b>	PLACE <b>DANZIG</b>
GEOGRAPHIC COORDINATES <b>54 21N 18 40E</b>		MAP REFERENCE <b>CFILE</b>	
TITLE <b>JETTY AT HARBOR ENTRANCE. For related VIEWS SEE CIA's 107695 thru 107705</b>			
DATE OF PICTURE <b>JULY 1953</b>		SOURCE OF PICTURE <b>25X1C</b>	
CLASSIFICATION <b>SECRET</b>			
CAPTIONED BY <b>FR</b>		VERIFIED BY <b>[Signature]</b>	
Sanitized - Approved For Release - CIA-RDP78-05867A000100240009-4			
FORM NO. 60-53 SEP 1948			
CAPTION REPORT			

CIA (PROTO) ACCESSION NO. 107600		LOT NO. F-2366	DATE 8 DEC 1953
Sanitized - Approved For Release - CIA-RDP78-05867A000100240009-4			
AREA (AMS) NO. 1255M	COUNTRY POLAND	PROVINCE GDANSK	PLACE DONSIG
GEOGRAPHIC COORDINATES 54 21 N 18 40 E		MAP REFERENCE C FILE	
TITLE JETTY AT HARBOR ENTRANCE, FOR RELATED VIEWS SEE CIAs 107695 <del>107700</del> <sup>107705</sup>			
DATE OF PICTURE JULY 1953		SOURCE OF PICTURE 25X1C	
CLASSIFICATION SECRET			
CAPTIONED BY FO		VERIFIED BY <i>[Signature]</i>	
FORM NO. SEP 1944 60-53			
Sanitized - Approved For Release - CIA-RDP78-05867A000100240009-4			
CAPTION REPORT			



CIA (PHOTO ACCESSION NO.)		LOT NO.	DATE
587700 - Approved For Release : CIA-RDP78-05867A000100240009-4		E-216	18 July 1953
AREA (AMS NO.)	COUNTRY	PROVINCE	PLACE
1235M	POLAND	GDANSK	DANZIG
GEOGRAPHIC COORDINATES		MAP REFERENCE	
54 21 N 18 40 E		C FILE	
TITLE			
JETTY AT HARBOR ENTRANCE. FOR RELATED			
VIEWS SEE CIA's 107695 - <del>107700</del> 107705			
DATE OF PICTURE		SOURCE OF PICTURE	
July 1953		25X1C	
CLASSIFICATION			
SECRET			
CAPTIONED BY		VERIFIED BY	
FR		[Signature]	
Sanitized - Approved For Release : CIA-RDP78-05867A000100240009-4			
FORM NO. SEP 1948 40-53		CAPTION REPORT	

CIA PHOTO ACCESSION NO. <b>107701</b>		LOT NO. <b>E-2366</b>	DATE <b>27 DEC 1953</b>
AREA (AMS NO. Sanitized)	COUNTRY <b>POLAND</b>	PROVINCE <b>GODANSK</b>	PLACE <b>DANZIG</b>
GEOGRAPHIC COORDINATES <b>54 21N 18 40E</b>		MAP REFERENCE <b>C FILE</b>	
TITLE <b>JETTY AT HARBOR ENTRANCE. For related VIEWS SEE CIA, 107695 thru 107705</b>			
DATE OF PICTURE <b>JULY 1953</b>		SOURCE OF PICTURE <b>25X1C</b>	
CLASSIFICATION <b>SECRET</b>			
CAPTIONED BY <b>FR</b>		VERIFIED BY <i>[Signature]</i>	
FORM NO. 40. SEP. 53 Sanitized - Approved For Release - CIA-RDP78-05867A000100240009-4 CAPTION REPORT			

107703

LOT NO. E-2366

DATE 8 DEC 1953

AREA NAME NO. 12534

COUNTRY POLAND

PROVINCE Gdansk

GEOGRAPHIC COORDINATES 54 21 N 18 40 E

MAP REFERENCE DANZIG

TITLE HARBOR ENTRANCE. JETTY IN FOREGROUND. FOR RELATED VIEWS SEE CIAs 107695 thru 107705.

DATE OF PICTURE July 1953

SOURCE OF PICTURE 25X1C

CLASSIFICATION SECRET

CAPTIONED BY FR

VERIFIED BY [Signature]

FORM NO. SEP 1948 60-53

Sanitized - Approved For Release CIA-RDP78-05867A000100240009-4

AREA (AMS NO.)		LOT NO.	DATE
107705		E-2366	8 DEC 1953
AREA (AMS NO.)	COUNTRY	PROVINCE	CIA-RDP78-05867A000100240009-4
1255M	Approved For Release	GRANSE	DANZIG
GEOGRAPHIC COORDINATES		MAP REFERENCE	
54 21 N 18 40 E		C FILE	
TITLE			
JETTY AT HARBOR ENTRANCE. FOR RELATED VIEWS SEE CIAs 107695 thru 107704			
DATE OF PICTURE		SOURCE OF PICTURE	
JULY 1953		25X1C	
CLASSIFICATION		[REDACTED]	
SECRET		[REDACTED]	
CAPTIONED BY		VERIFIED BY	
FR		[Signature]	
FORM NO. 60-53 SEP 1948			

107707

E-2591

DATE 9 Dec 53

0

AREA (AMS NO.) COUNTRY PROVINCE PLACE

11 Sanitized - Approved For Release CIA-RDP78-05867A000100240009-4

GEOGRAPHIC COORDINATES

39° 13' N 9° 07' E


MAP REFERENCE C file

TITLE

[FROM] METROPOLITAN AREA FROM WATER FROM CASIMIR HARBOR.

25X1C

DATE OF PICTURE



CLASSIFICATION

CAPTIONED BY

Conf. JHE

VERIFIED BY

FORM NO. 60-53 SEP 1946

CAPTION REPORT

Sanitized - Approved For Release CIA-RDP78-05867A000100240009-4

107709

E-2591

9 Dec. 53

AREA (AMS NO.) COUNTRY PROVINCE PLACE

119 Sanitized - Approved For Release - CIA-RDP78-05867A000100240009-4

GEOGRAPHIC COORDINATES MAP REFERENCE

39 17 N 08 32 E

Tanwan Pagan

TITLE

LEAD AND ZINC MINES.

25X1C

DATE OF PICTURE

CLASSIFICATION

CAPTIONED BY VERIFIED BY

FORM NO. 60-53 SEP 1948

CAPTION REPORT


Sanitized - Approved For Release - CIA-RDP78-05867A000100240009-4

CIA PHOTO ACCESSION NO.	LOT NO.	DATE
107710	E-2591	9 Dec '53
AREA (AMS. NO.)	COUNTRY	MAP REFERENCE
1419 M	ITALY	TOSCANA LARDERELLO
GEOGRAPHIC COORDINATES	MAP REFERENCE	
43 14N 10 55E	NIS	
TITLE		
BORIC ACID EXTRACTION PLANT.		
DATE OF PICTURE	25X1C	
CLASSIFICATION	[REDACTED]	
CAPTIONED BY	VERIFIED BY	
[Signature]	[Signature]	
FORM NO. 60- SEP 1948	Sanitized - Approved For Release - CIA-RDP78-05867A000100240009-4	

CIA (PHOTO ACCESSION NO.)	LOT NO.	DATE
107711	E-3591	8 0 1950
AREA - (AKS NO.)	PROVINCE	PLACE
4419 M	ITALY	CIVITAVECCHIA
GEOGRAPHIC COORDINATES	MAP REFERENCE	
42 06 N 11 48 E	WIS	
TITLE		
DATE OF PICTURE	25X10	
	[REDACTED]	
CLASSIFICATION		
CAPTIONED BY	VERIFIED BY	
CAF.		
FORM NO. SEP 1946 60-	Sanitized - Approved For Release - CIA-RDP78-05867A000100240009-4	
CAPTION REPORT		




CIA (PHOTO ACCESSION NO.) <b>107712</b>		LOT NO. <b>E-2591</b>	DATE <b>6-2-60</b>
AREA (AMS. NO.) <b>119M</b>	Sanitized - Approved For Release - CIA-RDP78-05867A000100240009-4		REF ID: <b>A000100240009-4</b>
GEOGRAPHIC COORDINATES <b>40° 35' N 08° 55' E</b>		PROVINCE <b>ITALY</b>	PLACE <b>SARDENIA CHILIVANI</b>
TITLE <b>GALBANI SAUSAGE FACTORY</b>		MAP REFERENCE <b>Trine Gazetteer</b>	
DATE OF PICTURE <b>25X1C</b>			
CLASSIFICATION			
CAPTIONED BY <b>Long</b>		VERIFIED BY	
FORM NO. 60-53 SEP 1948			
Sanitized - Approved For Release - CIA-RDP78-05867A000100240009-4 CAPTION REPORT			

CIA (PHOTO ACCESSION NO.)		LOT NO.	DATE
107713		E-2591	
AREA (AMS NO.)	Sanitized - Approved For Release - CIA-RDP78-05867A000100240009-4		
119 M	ITALY	PROVINCE	PLACE
GEOGRAPHIC COORDINATES		SARDINIA	CAPO FIGARI
40 00 09 40 E		MAP REFERENCE	
TITLE		NIS	
GULF OF OLBIA.			
DATE OF PICTURE		25X1C	
			
CLASSIFICATION			
CAPTIONED BY		VERIFIED BY	
Ray			
MAG			
FORM NO. 80-5			
SEP 1948			
Sanitized - Approved For Release - CIA-RDP78-05867A000100240009-4			
CAPTION REPORT			

CIA (PHOTO ACCESSION NO.) <b>107714</b>		LOT NO. <b>E-2591</b>	DATE <b>9-2-53</b>
AREA (AMS NO.) <b>117M</b>	COUNTRY <b>ITALY</b>	ISLAND <b>SARDINIA</b>	PLACE <b>POETTO</b>
GEOGRAPHIC COORDINATES <b>39 12 N 09 09 E</b>		MAP REFERENCE <b>NIS</b>	
TITLE <b>[WORKERS IN] SALT FIELDS.</b>			
DATE OF PICTURE <b>25X1C</b>			
CLASSIFICATION <b>Conf.</b>			
CAPTIONED BY <b>me</b>		VERIFIED BY	
FORM NO. 60-53 SEP 1948			
Sanitized - Approved For Release - CIA-RDP78-05867A000100240009-4 CAPTION REPORT			

CIA (PHOTO ACCESSION NO.) <b>107715</b>		LOT NO. <b>E-2591</b>	DATE <b>9 Dec 57</b>
AREA (AMS NO.) <b>119 INT</b>	COUNTRY <b>ITALY</b>	ISLAND <b>SARDINIA</b>	OFFICE <b>POETTU</b>
GEOGRAPHIC COORDINATES <b>39 12N 09 09E</b>		MAP REFERENCE <b>NLS</b>	
TITLE <b>WORKERS IN SALT FIELDS.</b>			
DATE OF PICTURE <b>25X1C</b>			
CLASSIFICATION <b>Conf.</b>			
CAPTIONED BY <b>mp</b>		VERIFIED BY	
FORM NO. SEP 1948 60-53			
Sanitized - Approved For Release CIA-RDP78-05867A000100240009-4			

Sanitized - Approved For Release CIA-RDP78-05867A000100240009-4

UNION ACCESSION NO. 1 <b>107716</b>	LOT NO. <b>E-2591</b>	DATE <b>9 Dec 1948</b>
AREA (AMS NO. 1) <b>157</b>	COUNTRY <b>ITALY</b>	INDEX <b>SARDINIA</b>
SEMI-APPROVED FOR RELEASE <b>157</b>	SEMI-APPROVED FOR RELEASE <b>ITALY</b>	SEMI-APPROVED FOR RELEASE <b>SARDINIA</b>
GEOGRAPHIC COORDINATES <b>40 54 N 09 07 E</b>	MAP REFERENCE <b>N15</b>	PLACE <b>TEMPIO PAUSANIA</b>
TITLE <b>FACTORY CORK WORKERS. <del>EXTRA WORK</del> EXTRA WORK <del>WORK TAKEN HOME FROM FACTORY</del> NIGHT WORK AT HOME.</b>		
DATE OF PICTURE <b>25X10</b>		
CLASSIFICATION		
CAPTIONED BY <b>Whe</b>	VERIFIED BY	
FORM NO. 60-53 SEP 1948	Sanitized - Approved For Release - CIA-RDP78-05867A000100240009-4	

Sanitized - Approved For Release - CIA-RDP78-05867A000100240009-4

CAPTION REPORT

CIA PHOTO ACCESSION NO. 1

107718

LOT NO.

Sanitized - Approved For Release : CIA-RDP78-05867A000100240009-4

AREA (AMS NO.)  
8132 M

REPUBLIC OF IRELAND

PROVINCE

PLACE

KILLARNEY

GEOGRAPHIC COORDINATES

52° 03' N 9° 31' W

MAP REFERENCE

File 1

TITLE

FAIR DAY

R-17091

DATE OF PICTURE

- 1952

SOURCE OF PICTURE

IRELAND AND THE IRISH

CLASSIFICATION  
C

CAPTIONED BY

MWB

VERIFIED BY

p 128-125

FORM NO. SEP 1948 60-53

Sanitized - Approved For Release : CIA-RDP78-05867A000100240009-4

CAPTION REPORT

25X1A

CIA PHOTO ACCESSION NO. 1		LOT NO.	
7132 M		2625	
AREA (AMS NO. 1)		COUNTRY	PROVINCE
7132 M		REPUBLIC OF IRELAND	
GEOGRAPHIC COORDINATES		MAP REFERENCE	PLACE
			GALWAY CONNEMARA
TITLE			
TURF CUTTER.			
CONNEMARA TURF CUTTER.			
[Connemara is a district]			
P-17091			
6 copies 8x10			
DATE OF PICTURE		SOURCE OF PICTURE	
1952		IRELAND AND THE IRISH	
CLASSIFICATION			
C			
CAPTIONED BY			
Sanitized Approved For Release : CIA-RDP78-05867A000100240009-4			
FORM NO. SEP 1944 60-53		VERIFIED BY	
		p 192-193	

CAPTION REPORT

CIA PHOTO ACCESSION NO. 1  
107521  
Sanitized - Approved For Release : CIA-RDP78-05867A000100240009-4

AREA (AMS NO.) 660 M  
COUNTRY ROMANIA  
PROVINCE BUCEGI  
PLACE PLOESTI  
NOV 30 1953

GEOGRAPHIC COORDINATES 44 57N 26 02 E  
MAP REFERENCE C-FILE

TITLE  
SOURMOPETROL REFINERY No. 1, LOCATED  
SOUTHWEST FROM A NATIONAL HIGHWAY No. 1  
OVER [PLOESTI] BRIDGE ON RAIL YARDS. PART 1 OF  
8-PART PANORAMA.

25X1C

DATE OF PICTURE July 1953

CLASSIFICATION BY 25X1C

CAPTIONED [REDACTED] INFORMATION

FORM NO. 60-53  
SEP 1948

Sanitized - Approved For Release : CIA-RDP78-05867A000100240009-4

CAPTION REPORT



CIA PHOTO ACCESSION NO. 1 **105722** LOT NO. **2960** Sanitized - Approved For Release : CIA-RDP78-05867A000100240009-4

AREA (AMS NO.) **660M** COUNTRY **RUMANIA** PROVINCE **BUCEGI** PLACE **PLOESTI** NOV 30 1953

GEOGRAPHIC COORDINATES **44 57N 26 02 E** MAP REFERENCE **C-FILE**

TITLE **SOVROM PETROL REFINERY No. 1, LOOKING  
SOUTHWEST FROM BRIDGE OF NATIONAL  
HIGHWAY No. 1 OVER [PLOESTI] RAIL YARDS.  
PART 2 OF 8-PART PANORAMA.**

25X10

DATE OF PICTURE **July 1953**

CLASSIFICATION **25X10**

CAPTIONED BY [REDACTED] VERIFIED BY [REDACTED]

FORM NO. SEP 1948 60-53 For Release : CIA-RDP78-05867A000100240009-4

CAPTION REPORT

CIA PHOTO ACCESSION NO. 1 **105723** LOT NO. **6** Sanitized - Approved For Release : CIA-RDP78-05867A000100240009-4

AREA (AMS NO. 1) **6604** COUNTRY **RUMANIA** PROVINCE **Bucuresti** PLACE **Ploiesti** NOV 30 1953

GEOGRAPHIC COORDINATES **44 57N 26 02 E** MAP REFERENCE **C. FILE**

TITLE **SOURAV PETROL REFINERY No 1, LOCATED SOUTHWEST FROM BRIDGE OF NATIONAL HIGHWAY at 1 KM [Ploesti] with views PART 3 OF 3-PART PANORAMA**

25X1C

DATE OF PICTURE **July 11 ?**

CLASSIFICATION **25X1C**

CAPTIONED BY [Redacted]

FORM NO. 60-53 SEP 1948

For Release : CIA-RDP78-05867A000100240009-4

CAPTION REPORT

CIA PHOTO ACCESSION NO. 1 **107724** LOT NO. **F-2460** Sanitized - Approved For Release : CIA-RDP78-05867A000100240009-4

AREA (AKA NO) **600M** COUNTRY **RUMANIA** PROVINCE **BUCEGI** PLACE **PLOESTI** **NOV 30 1953**

GEOGRAPHIC COORDINATES **44 57 N 26 02 E** MAP REFERENCE **C-FILE**

TITLE **SOVROMPETROL REFINERY No. 1, LOOKING SOUTHWEST FROM BRIDGE OF NATIONAL HIGHWAY No. 1 OVER [PLOESTI RAIL] YARDS. PART 4 OF 8-PART PANORAMA.**

**25X1C**

DATE OF PICTURE **JULY 1953** [REDACTED]

CLASSIFICATION **25X1C SECRET**

CAPTIONED BY [REDACTED]

FORM NO. 80-53 SEP 1948 Sanitized - Approved For Release : CIA-RDP78-05867A000100240009-4

CAPTION REPORT

CIA PHOTO ACCESSION NO. 187785 - Approved For Release : CIA-RDP78-05867A000100240009-4

AREA (AMS NO.) 660M COUNTRY RUMANIA PROVINCE BUCEGI PLACE PLOESTI

GEOGRAPHIC COORDINATES 44 57 N 26 02 E MAP REFERENCE C-FILE

TITLE SOVROMPETROL REFINERY No. 1, LOOKING SOUTHWEST FROM BRIDGE OF NATIONAL HIGHWAY No. 1 OVER PLOESTI RAIL YARDS. PART 5 OF 8-PART PANORAMA.

DATE OF PICTURE JULY 1953 SOURCE OF DATA [REDACTED]

CLASSIFICATION 25X16 CAPTIONED BY [REDACTED]

FORM NO. 60-53 SEP 1948 Approved For Release : CIA-RDP78-05867A000100240009-4

CAPTION REPORT

CIA PHOTO ACCESSION NO. 1  
**1977** - Approved For Release : CIA-RDP78-05867A000100240009-4  
LOT NO. E-2460 NOV 30 1953

AREA (AMS NO.) 660M COUNTRY RUMANIA PROVINCE BUCEGI PLACE PLOESTI

GEOGRAPHIC COORDINATES 44 57 N 26 02 E MAP REFERENCE C-FILE

TITLE SOVROMPETROL REFINERY No. 1, LOOKING SOUTHWEST FROM BRIDGE OF NATIONAL HIGHWAY No. 1 OVER [PLOESTI] RAIL YARDS. PART 6 OF 8-PART PANORAMA.

DATE OF PICTURE 25X1C JULY 1953

CLASSIFICATION 25X1C SECRET

CAPTIONED BY [REDACTED] For Release : CIA-RDP78-05867A000100240009-4

CIA (PHOTO ACCESSION NO.)		LOT NO.	
107727		2400	
Approved For Release : CIA-RDP78-05867A000100240009-4			
AREA (AMS NO.)	COUNTRY	PROVINCE	PLACE
660M	RUMANIA	BUCURE	PLOESTI
GEOGRAPHIC COORDINATES		MAP REFERENCE	
44 57 N 26 02 E		C-FILE	
TITLE			
SOVIET PETROL REFINERY No. 1, LOOKING SOUTHWEST FROM BRIDGE			
OF NATIONAL HIGHWAY No. 1 OVER [PLOESTI] RAIL YARDS, PART			
7 OF 8-PART PANORAMA.			
DATE OF PICTURE	SOURCE OF PICTURE		
JULY 1953	[REDACTED]		
CLASSIFICATION	[REDACTED]		
25X1C	[REDACTED]		
CAPTIONED BY	[REDACTED]		
FORM NO. 60-53 SEP 1948	Approved For Release : CIA-RDP78-05867A000100240009-4		
CAPTION REPORT			

Sanitized - Approved For Release : CIA-RDP78-05867A000100240009-4

CIA PHOTO ACCESSION NO. 1 LOT NO. NOV 30 1953

AREA (AMS NO.) 66011 COUNTRY RUMANIA PROVINCE BUCUREI PLACE PLOESTI

GEOGRAPHIC COORDINATES 44 57 N 26 02 E MAP REFERENCE C-FILE

TITLE SOVIET PETROL REFINERY No. 1, LOOKING SOUTHWEST FROM BRIDGE

OF NATIONAL HIGHWAY No. 1 OVER [PLOESTI] RAIL YARDS. PART

8 OF 8-PART PANORAMA.

DATE OF PICTURE 25X1C JULY 1953

CLASSIFICATION 25X1C

CAPTIONED BY


FORM NO. SEP 1948 60-53

For Release : CIA-RDP78-05867A000100240009-4

CAPTION REPORT

CIA (PHOTO ACCESSION NO.) <b>107729</b>		LOT NO.	DATE
AREA (AMS NO.) <b>6601</b>	Sanitized - Approved For Release : CIA-RDP78-05867A000100240009-4		<b>67-05867A000100240009-4</b>
COUNTRY <b>ROMANIA</b>	PROVINCE <b>BUCEGI</b>	PLACE <b>PLDESTI</b>	
GEOGRAPHIC COORDINATES <b>44 57 N 26 02 E</b>		MAP REFERENCE <b>C-FILE</b>	
TITLE <b>SOVROMPETROL REFINERY No. 1, LOOKING NORTHWEST FROM NATIONAL HIGHWAY NO. 1. PART 1 OF 5-PART PANORAMA.</b>			
DATE OF PICTURE <b>JULY 1, 53</b>		SOURCE OF ACQUISITION <b>25X1C</b>	
CLASSIFICATION <b>SECRET</b>			
CAPTIONED BY <b>DK</b>		VERIFIED BY <i>[Signature]</i>	
FORM NO. 60-57 SEP 1948 Sanitized - Approved For Release : CIA-RDP78-05867A000100240009-4			
CAPTION REPORT			






CIA PHOTO ACCESSION NO. <b>107730</b>		LOT NO. <b>E-2460</b>	DATE <b>30 Nov 53</b>
AREA (ANS NO.) <b>6601</b>	Sanitized	Approved For Release	CIA-RDP78-05867A000100240009-4
GEOGRAPHIC COORDINATES <b>44 57 N 26 02 E</b>		PROVINCE <b>RUMANIA</b>	PLACE <b>BUCEGI PLCESTI</b>
TITLE <b>SOVROMPETROL REFINERY No. 1, LOOKING NORTHWEST FROM NATIONAL HIGHWAY No. 1. PART 2 OF 5-PART PANORAMA.</b>		MAP REFERENCE <b>C-FILE</b>	
DATE OF PICTURE <b>JULY 1953</b>	SOURCE OF PICTURE 		
CLASSIFICATION <b>SECRET</b>			
CAPTIONED BY <b>DK</b>		VERIFIED BY <i>[Signature]</i>	
FORM NO. 60-53 SEP 1948		Sanitized - Approved For Release - CIA-RDP78-05867A000100240009-4	
CAPTION REPORT			

25X1C

**Sanitized - Approved For Release : CIA-RDP78-05867A000100240009-4**

**Sanitized - Approved For Release : CIA-RDP78-05867A000100240009-4**

PHOTO ACCESSION NO. 1 <b>107732</b>		LOT NO. <b>E-2460</b>	DATE <b>30 AUG 1953</b>
AREA NAME NO. 1 <b>Sanitized - Approved For Release - CIA-RDP78-05867A000100240009-4</b>		COUNTRY <b>RUMANIA</b>	PROVINCE <b>BUCEGI</b>
GEOGRAPHIC COORDINATES <b>44 57 N 26 02 E</b>		MAP REFERENCE <b>C-FILE</b>	PLACE <b>PLOESTI</b>
TITLE <b>SOVROMPETROL REFINERY No.1, LOOKING NORTHWEST FROM NATIONAL HIGHWAY No.1. PART 4 OF 5-PART PANORAMA.</b>			
DATE OF PICTURE <b>JULY 1953</b>			
CLASSIFICATION <b>SECRET</b>		SOURCE 	
CAPTIONED BY <b>DK</b>		RECORDED BY 	
FORM NO. 60-53 SEP 1948		<b>Sanitized - Approved For Release - CIA-RDP78-05867A000100240009-4</b> CAPTION REPORT	

CIA (PHOTO ACCESSION NO.) <b>195782</b>		LOT NO. E-2160	DATE 30 Nov. 1953
<b>Sanitized - Approved For Release - CIA-RDP78-05867A000100240009-4</b>			
AREA (AMS NO.) 660M	COUNTRY RUMANIA	PROVINCE BUCEGI	PLACE PLOESTI
GEOGRAPHIC COORDINATES 44 57 N 26 02 E		MAP REFERENCE C-FILE	
TITLE SOVROMPETROL REFINERY No. 1 LOOKING NORTHWEST FROM NATIONAL HIGHWAY No. 1. PART 5 OF 5-PART PANORAMA.			
25X1C			
DATE OF PICTURE JULY 1953	SOURCE OF 		
CLASSIFICATION SECRET			
CAPTIONED BY DK		VERIFIED BY <i>[Signature]</i>	
<b>Sanitized - Approved For Release - CIA-RDP78-05867A000100240009-4</b>			
FORM NO. 60-53 SEP 1948		CAPTION REPORT	

CIA (PHOTO ACCESSION NO.)		LOT NO.	DATE
107734		E-240	30 05 58 67 A 0001 00240009-4
AREA (AKS NO.)	COUNTRY		PROVINCE
668	ROMANIA		BUCEGI
GEOGRAPHIC COORDINATES		MAP REFERENCE	PLACES
44 57 N 26 02 E		C-FILE	PLOESTI
TITLE			
SOVRAM PETROL REFINERY No. 1, LOOKING NORTHWEST FROM NATIONAL HIGHWAY No. 1, PART 1 OF 16-PART PANORAMA.			
25X1C			
DATE OF PICTURE			
JULY 1953			
CLASSIFICATION			
S			
CAPTIONED BY		VERIFIED BY	
D.K.		[Signature]	
FORM NO. SEP 1948 60-52			
Sanitized - Approved For Release CIA-RDP78-05867A000100240009-4			
CAPTION REPORT			

CIA PHOTO ACCESSION NO. 1 <b>107736</b>		LOT NO. <b>E-2160</b>	DATE <b>78105867A000100240009-4</b>
AREA (AMS NO.) <b>680M</b>	Sanitized - Approved For Release - CIA-RDP78105867A000100240009-4		
GEOGRAPHIC COORDINATES <b>44 57 N 26 02 E</b>		PROVINCE <b>RUMANIA</b>	PLACE <b>BUCEGI FLOESTI</b>
TITLE <b>SOVROMPETROL REFINERY No. 1, LOOKING NORTHWEST FROM NATIONAL HIGHWAY No. 1. PART 3 OF 16-PART PANORAMA.</b>		MAP REFERENCE <b>C-FILE</b>	
DATE OF PICTURE <b>JULY 1953</b>			
CLASSIFICATION <b>SECRET</b>			
CAPTIONED BY <b>DK</b>			
FORM NO. 60-53 SEP 1948		VERIFIED BY <i>[Signature]</i>	
Sanitized - Approved For Release - CIA-RDP78105867A000100240009-4			
CAPTION REPORT			

CIA PHOTO ACCESSION NO. 1  
**107737** LOT NO. **2150**  
Sanitized - Approved For Release : CIA-RDP78-05867A000100240009-4

AREA (AMS NO.) **660M** COUNTRY **RUMANIA** PROVINCE **BUCEGI** DATE **30 Nov. 1953** PLACE **FLOESTI**

GEOGRAPHIC COORDINATES **44 57 N 26 02 E** MAP REFERENCE **C-FILE**

TITLE **SOVROMPETROL REFINERY No. 1, LOOKING NORTHWEST FROM NATIONAL HIGHWAY No. 1. PART 4 OF 16-PART PANORAMA.**

**25X1C**

DATE OF PICTURE **JULY 1953** 

CLASSIFICATION **SECRET**

CAPTIONED BY **DK**

FORM NO. 60-53 SEP 1948 Sanitized - Approved For Release : CIA-RDP78-05867A000100240009-4

CAPTION REPORT

CIA PHOTO ACCESSION NO. 102738 - Sanitized - Approved For Release : CIA-RDP78-05867A000100240009-4

AREA-TAMS NO. 660M COUNTRY ROMANIA PROVINCE BUCEGI PLACE FLORESTI

GEOGRAPHIC COORDINATES 44 57 N 26 02 E MAP REFERENCE G-FILE

TITLE SOVROMPETROL REFINERY No. 1, LOOKING NORTHWEST FROM

NATIONAL HIGHWAY No. 1. PART 5 OF 16-PART PANORAMA.

DATE OF PICTURE JULY 1953

CLASSIFICATION SECRET

CAPTIONED BY Sanitized - Approved For Release : CIA-RDP78-05867A000100240009-4

FORM NO. 60-53



Sanitized - Approved For Release : CIA-RDP78-05867A000100240009-4

187751  
LOT NO. E-2166  
30 Nov. 1953

AREA (AMS NO.) 660M  
COUNTRY ROMANIA  
PROVINCE BUDEGI  
PLACE FLORESTI

GEOGRAPHIC COORDINATES 44 57 N 26 02 E  
MAP REFERENCE C-FILE

TITLE SOVRONPETROL REFINERY No. 1, LOOKING NORTHWEST FROM  
NATIONAL HIGHWAY No. 1. PART 6 OF 16-PART PANORAMA.

DATE OF PICTURE JULY 1953  
SOURCE OF PICTURE 25X1C

CLASSIFICATION SECRET

CAPTIONED BY  
Sanitized - Approved For Release : CIA-RDP78-05867A000100240009-4

CIA PHOTO ACCESSION NO. 1 **105740** LOT NO. **2160**  
Sanitized - Approved For Release : CIA-RDP78-05867A000100240009-4  
30 Nov. 1955

AREA (AMS NO.) **660M** COUNTRY **RUMANIA** PROVINCE **BUCEGI** PLACE **PLOESTI**

GEOGRAPHIC COORDINATES **44 57 N 26 02 E** MAP REFERENCE **C-FILE**

TITLE **SOVROMPETROL REFINERY No. 1 LOOKING NORTHWEST FROM  
NATIONAL HIGHWAY No. 1. PART 7 OF 16-PART PANORAMA.**

DATE OF PICTURE **JULY 1953** SOURCE **25X1C**

CLASSIFICATION **SECRET**

CAPTIONED BY **DK** VERIFIED BY **DK**  
Sanitized - Approved For Release : CIA-RDP78-05867A000100240009-4

FORM NO. 60-53  
SEP 1946

CAPTION REPORT

Sanitized - Approved For Release : CIA-RDP78-05867A000100240009-4  
10774 E-2455 30 NOV. 1953

AREA (AMS NO.) 660M COUNTRY RUMANIA PROVINCE BUCEGI PLACE PLOESTI

GEOGRAPHIC COORDINATES 44 57 N 26 02 E MAP REFERENCE C-FILE

TITLE SOVROMPETROL REFINERY No. 1, LOOKING NORTHWEST FROM

NATIONAL HIGHWAY No. 1. PART 8 OF 16-PART PANORAMA.

25X1C

DATE OF PICTURE JULY 1953 SOURCE [REDACTED]

CLASSIFICATION SECRET

CAPTIONED BY Sanitized - Approved For Release : CIA-RDP78-05867A000100240009-4

FORM NO. SEP 1949 89-53

CAPTION REPORT

CIA PHOTO ACCESSION NO. 1 **185742** - Approved For Release : CIA-RDP78-05867A000100240009-4  
LOT NO. **2100** 30 Nov. 1953

AREA (AMS NO.) **660M** COUNTRY **RUMANIA** PROVINCE **BUCEGI** PLACE **FLOESTI**

GEOGRAPHIC COORDINATES **44 57 N 26 02 E** MAP REFERENCE **C-FILE**

TITLE **SOVROMPETROL REFINERY No. 1, LOOKING NORTHWEST FROM NATIONAL HIGHWAY No. 1. PART 9 OF 16-PART PANORAMA.**

DATE OF PICTURE **JULY 1953** SOURCE **25X1C**

CLASSIFICATION **SECRET**

CAPTIONED BY **DK** VERIFIED BY **DK**

FORM NO. 60-53 SEP 1948 **Sanitized - Approved For Release : CIA-RDP78-05867A000100240009-4**