



CI PHOTO ACCESSION NO. 1		LOT NO.	DATE
AREA (AMS USE) 825U		COUNTRY	PROVINCE
INDIA		ANDHRA PRADESH	PLACE
GEOGRAPHIC COORDINATES		MAP REFERENCE	
18-07N 83-25E		NLS	
TITLE			
CALTEX OIL COMPANY BULK			
DEPOT / LOADING RACK			
FROM NORTHWEST			
25X1C			
DATE OF PICTURE	SOURCE		
3 Jan 1951			
CLASSIFICATION			
CONFIDENTIAL			
CAPTIONED BY		VERIFIED BY	
RF			
FORM NO. 1 SEP 1944 60-51			
Approved For Release 1999/09/09 : CIA-RDP78-05867A000100240013-9			
CAPTION REPORT			

Ap 108000


Approved For Release 1999/09/09 : CIA-RDP78-05867A000100240013-9

Approved For Release 1999/09/09 : CIA-RDP78-05867A000100240013-9

CIA PHOTO ACCESSION NO. 1 108091	LOT NO. 2	DATE DEC 9 1953
AREA - 660 M	COUNTRY RUMANIA	PROVINCE BUCURESTI
GEOGRAPHIC COORDINATES 45 38N 25 34E	MAP REFERENCE P-FILE	PLACE BRASOV STALIN
TITLE KINDERGARTEN OF "GHEORGHE DOJA" COLLECTIVE FARM.		
25X1C		
DATE OF PICTURE 1		
CLASSIFICATION e 5		
CAPTIONED BY D. E. [unclear]	VERIFIED BY [signature]	
FORM NO. 50 SEP 1948		

Approved For Release 1999/09/09 : CIA-RDP78-03867A000100240013-9

CAPTION REPORT

CIA PHOTO ACCESSION NO. 1 108093	LOT NO.	DATE
AREA (AMS NO.) 23228 M	COUNTRY Spain	PROVINCE VISCAYA
GEOGRAPHIC COORDINATES 43°15' N 2°58' W	MAP REFERENCE C file	PLACE BILBAO
TITLE SS "MAR ADRIATICO" UNLOADING MACHINERY AND EQUIPMENT FOR OIL FIELDS IN NAVARRA PROVINCE.		
25X1C		
DATE OF PICTURE 1953	SOURCE 	
CLASSIFICATION		
CAPTIONED BY Smith	VERIFIED BY	
FORM NO. SEP		

Approved For Release 1999/09/09 : CIA-RDP78-05867A000100240013-9

Approved For Release 1999/09/09 : CIA-RDP78-05867A000100240013-9
CAPTION REPORT

CIA PHOTO ACCESSION NO. 1		LOT NO.	DATE
A000094 For Release 1999/09/09 : CIA-RDP78-05867A000100240013-9			
AREA (AMS NO.)	COUNTRY	PROVINCE	PLACE
U.S.S.R.	U.S.S.R.	Krasnodar Krai	Novorossiysk
GEOGRAPHIC COORDINATES		REFERENCE	
4443N 3747E		e-File	
TITLE			
NAVAL docking AREA.			
25X1C			
DATE OF PICTURE	SOURCE OF PHOTO		
April 1952	[REDACTED]		
CLASSIFICATION			
S/USDD			
CAPTIONED BY		VERIFIED BY	
[Signature]		[Signature]	
FORM NO. 10 SEP 1944			
Approved For Release 1999/09/09 : CIA-RDP78-05867A000100240013-9			
CAPTION REPORT			

CIA PHOTO ACCESSION NO. 10809		LOT NO.	DATE
Approved For Release 1999/09/09 : CIA-RDP78-05867A000100240013-9			
AREA SAMS NO.	COUNTRY	PROVINCE	PLACE
	R-USSR / S. European RSFSR	Krasnodar Krai	Novorossiysk
GEOGRAPHIC COORDINATES		MAP REFERENCE	
44 33 N 37 47 E		C-File	
TITLE			
NAVAL docking BASIN.			
25X1C			
DATE OF PICTURE	SOURCE OF PIC		
April 1952	[REDACTED]		
CLASSIFICATION			
S/USOO			
CAPTIONED BY		VERIFIED BY	
(WAW)		[Signature]	
FORM NO. 10809 Approved For Release 1999/09/09 : CIA-RDP78-05867A000100240013-9			
SEP 1948 CAPTION REPORT			

CIA PHOTO ACCESSION NO. 108006	LOT NO.	DATE
Approved For Release 1999/09/09 : CIA-RDP78-05867A000100240013-9		
AREA (AMS NO.)	COUNTRY	PROVINCE / PLACE
18N/USSR/S. EUROPEAN	RFSR	Krasnodar Krai / Novorossiysk
GEOGRAPHIC COORDINATES		MAP REFERENCE
44 43 N 37 47 E		C-File
TITLE		
NAVAL dockling BASIN		
25X1C		
DATE OF PICTURE	SOURCE OF	
April 1959		
CLASSIFICATION		
S/USOD		
CAPTIONED BY	VERIFIED BY	
FORM NO. 60-53 SEP 1948		
Approved For Release 1999/09/09 : CIA-RDP78-05867A000100240013-9		
CAPTION REPORT		

CIA (PHOTO ACCESSION NO.)		LOT NO.	DATE
108097			
AREA (ANSI Approved For Release 1999/09/09 : CIA-RDP78-05867A000100240013-9)			
COUNTRY RUSSIA / USSR / S. EUROPEAN RSFSR		PROVINCE	PLACE
GEOGRAPHIC COORDINATES 44 43 N 37 47 E		MAP REFERENCE KRASNODAR KRAY / NOVOROSSIYSK	
TITLE			
NAVAL DOCKING BASIN.			
25X1C			
DATE OF PICTURE	SOURCE OF PHOTO		
April 1952	[REDACTED]		
CLASSIFICATION			
S/USDD			
CAPTIONED BY		VERIFIED BY	
WOW		[Signature]	
FORM NO. 1 Approved For Release 1999/09/09 : CIA-RDP78-05867A000100240013-9			
SEP 1948 CAPTION REPORT			

CIA PHOTO ACQUISITION NO. 108008		LOT NO.	DATE
Approved For Release 1999/09/09 : CIA-RDP78-05867A000100240013-9			
AREA (AMS)	COUNTRY	PROVINCE	PLACE
18 N / USSR / S. EUROPEAN RSFSR		KRASNOGAR KRAY	NOVOROSSIYSK
GEOGRAPHIC COORDINATES		MAP REFERENCE	
44 43N 37 47E		C-File	
TITLE			
Western part of oil pier and quay.			
25X1C			
DATE OF PICTURE	SOURCE OF PICTURE		
April 1952	[REDACTED]		
CLASSIFICATION			
S/USOO			
CAPTIONED BY		VERIFIED BY	
[REDACTED]		[REDACTED]	
Approved For Release 1999/09/09 : CIA-RDP78-05867A000100240013-9			
FORM NO. 60-53	SEP 1948		
CAPTION REPORT			

CIA PHOTO ACCESSION NO. 108099 LOT NO. DATE

AREA TAKEN APPROVED FOR RELEASE 1999/09/09 : CIA-RDP78-06867A000100240013-9 C

COUNTRY EUROPEAN RSFSR PROVINCE KRASNODAR KRAY PLACE NOVOROSIYSK

GEOGRAPHIC COORDINATES 44 43 N 37 47 E MAP REFERENCE C-File

TITLE EASTERN PART OF NAVAL DOCKING BASIN

25X1C

DATE OF PICTURE April 1952 SOURCE OF [REDACTED]

CLASSIFICATION S/USOO CAPTIONED BY WAW VERIFIED BY [REDACTED]

FORM NO. 60-11 Approved For Release 1999/09/09 : CIA-RDP78-06867A000100240013-9 SEP 1948

CAPTION REPORT

CIA PHOTO ACCESSION NO. 1

108100

D-1816

DATE

Approved For Release 1999/09/09 : CIA-RDP78-05867A000100240013-9

18N/USSR/S. European RSFSR/Krasnodar Krai/Novorossiysk

GEOGRAPHIC COORDINATES
44 43 N 37 47 E

PROVINCE
MAP REFERENCE

C-File

~~RUSSIAN~~ QUAY ~~between~~ between oil pier AND shore end of
GRAIN pier.

25X1C

DATE OF PICTURE
April 1953

SOURCE OF P



CLASSIFICATION
S/USOO

CAPTIONED BY
WAW

VERIFIED BY


FORM NO. 1 SEP 1948 Approved For Release 1999/09/09 : CIA-RDP78-05867A000100240013-9

CAPTION REPORT

CIA PHOTO ACCESSION NO. 1		LOT NO.	DATE
Approved For Release 1999/09/09 : CIA-RDP78-05867A000400240013-9			
AREA CAMS NO. 1	COUNTRY	PROVINCE	PLACE
18N	USSR/S. EUROPEAN RSFSR	KRASnodAR KRAY	NOVOROSSIYSK
GEOGRAPHIC COORDINATES		MAP REFERENCE	
44 43 N 37 47 E		C-File	
TITLE			
Western Western breakwater.			
25X1C			
DATE OF PICTURE	SOURCE OF PICTURE		
April 1952			
CLASSIFICATION			
S/USOO			
CAPTIONED BY		VERIFIED BY	
Approved For Release 1999/09/09 : CIA-RDP78-05867A000400240013-9			
FORM NO. 60-53 SEP 1948	CAPTION REPORT		

CIA (PHOTO ACCESSION NO.) LOT NO. DATE

108102

D-1816

DATE

Approved For Release 1999/09/09 : CIA-RDP78-05867A000100240013-9

AREA (COUNTRY)

18N / USSR / S. EUROPEAN R SFSR / KRASNODAR KRAY

PROVINCE

PLACE

NOVOCOSSEYSK

GEOGRAPHIC COORDINATES

44 43'N 37 47' E

MAP REFERENCE

C-File

TITLE See report for detailed information.

25X1C

DATE OF PICTURE

April 1952

SOURCE

CLASSIFICATION

S/US00

CAPTIONED BY

Waw

VERIFIED BY

[Signature]

FORM NO. 1048 Approved For Release 1999/09/09 : CIA-RDP78-05867A000100240013-9

CAPTION REPORT

FY6

Approved For Release 1999/09/09 : CIA-RDP78-05867A000100240013-9

Approved For Release 1999/09/09 : CIA-RDP78-05867A000100240013-9

CIA (PHOTO ACCESSION NO.) **108104** LOT NO. **D-1816** DATE **21 NOV 1952**

AREA (AMS NO.) **18N/55R/5. EUROPEAN RSFSR/K** APPROVED FOR RELEASE 1999/09/09 CIA-RDP78-05867A000100240013-9 C

GEOGRAPHIC COORDINATES **44 43 N 37 47 E** MAP REFERENCE **Krasnodar Kray / Novorossiysk**

TITLE **C-File**
See report for detailed information.

25X1C

DATE OF PICTURE **April 1952** SOURCE 

CLASSIFICATION **S/USOO**

CAPTIONED BY **waw** VERIFIED BY 

FORM NO. **108104** SEP 1948 60-83 **Approved For Release 1999/09/09 : CIA-RDP78-05867A000100240013-9**

CIA (PHOTO ACCESSION NO.)

108105

LOT NO.

DATE

AREA TAKEN *Approved For Release 1999/09/09 : CIA-RDP78-05867A000100240013-9*

COUNTRY *USSR / S. EUROPEAN RSFSR* PROVINCE *KRASNOGAR KRAY* PLACE *NOVOCOSNYSK*

GEOGRAPHIC COORDINATES *44 43N 37 47 E* MAP REFERENCE

TITLE *C-File*

See report for detailed information.

25X1C

DATE OF PICTURE *April 1952* SOURCE OF PICTURE

CLASSIFICATION *S/USOP*

CAPTIONED BY *Ward* VERIFIED BY

FORM NO. 108105 *Approved For Release 1999/09/09 : CIA-RDP78-05867A000100240013-9*

CAPTION REPORT


CIA IPHOTO ACCESSION NO. **100100** LOT NO. DATE

AREA (AKS/ Approved For Release 1999/09/09 - CIA-RDP78-05867A000100240013-9 e
18N/ USSR / S. European R SFSR / Krasnodar Krai / PROVINCE PLACE

GEOGRAPHIC COORDINATES **44 43 N 37 47 E** MAP REFERENCE **C-File**

TITLE **See report for detailed information.**

25X10

DATE OF PICTURE **April 1952** SOURCE OF P 

CLASSIFICATION **S/USOO**
CAPTIONED BY **WOW** VERIFIED BY **WOW**

FORM NO. 889 1040 Approved For Release 1999/09/09 - CIA-RDP78-05867A000100240013-9
CAPTION REPORT

CIA (PHOTO ACCESSION NO.) LOT NO. DATE

108107 1952/09 - CIA-RDP78-05867A000100240013-9 e

AREA TAKEN IN APPROVED FOR RELEASE 1999/09/09

COUNTRY PROVINCE PLACE

18N / USSR / S. EUROPEAN RSFSR / Krasnodar Krai / Novorossiysk

GEOGRAPHIC COORDINATES MAP REFERENCE

44 43 N 37 47 E C-File

TITLE

See report for detailed information.

25X10

DATE OF PICTURE SOURCE OF PHOTO

April 1952

CLASSIFICATION CAPTIONED BY


S/USOO

Wau

VERIFIED BY

FORM NO. 1048 Approved For Release 1999/09/09 : CIA-RDP78-05867A000100240013-9

CAPTION REPORT

CIA (PHOTO ACCESSION NO.)		LOT NO.	DATE
108108			27 Nov 1953
AREA (AMS)		COUNTRY	PROVINCE
Approved For Release 1999/09/09 : CIA-RDP78-05867A000100240013-9		18 N / USSR / S. European RSFSR	KRASNOGAR KRAY / NOVOROSIYSK
GEOGRAPHIC COORDINATES		MAP REFERENCE	
44 43 N 37 47 E		C-File	
TITLE			
See report for detailed information.			
25X1C			
DATE OF PICTURE	SOURCE OF PICTURE		
April 1952			
CLASSIFICATION	CAPTIONED BY		
S/LISDD	WJW		
FORM NO. 1048	VERIFIED BY		
SEP 1948	Approved For Release 1999/09/09 : CIA-RDP78-05867A000100240013-9		
CAPTION REPORT			

CIA (PHOTO ACCESSION NO.) 188109 LOT NO. 1999/09/09 DATE 1952
Approved For Release 1999/09/09 : CIA-RDP78-05867A000100240013-9 C

AREA (AKS NO.) 18 N / USSR / S. European (RSFSR) / Krasnodar Krai / Novorossiysk
COUNTRY PROVINCE PLACE

GEOGRAPHIC COORDINATES 44 43 N 37 47 E MAP REFERENCE C-File

TITLE
GRAIN pier on left. Restaurant of ~~the~~ maritime station in center. School on far right. ~~See report for detailed~~
Dark building behind restaurant and pier is grain elevator. See report for detailed information.



25X1C

DATE OF PICTURE April 1952 SOURCE 

CLASSIFICATION S/USOO
CAPTIONED BY WJD VERIFIED BY WJD

Approved For Release 1999/09/09 : CIA-RDP78-05867A000100240013-9
FORM NO. 60-53 SEP 1948

CAPTION REPORT

CIA (PHOTO ACCESSION NO.)		LOT NO.	DATE
108110			1952/06/09
Approved For Release 1999/09/09 : CIA-RDP78-05867A000100240013-9C			
AREA (AMS)	COUNTRY	PROVINCE	PLACE
18N	USSR / S. EUROPEAN RSFSR	KRASNOGAR	KRAY / NAVOROSIYSK
GEOGRAPHIC COORDINATES		MAP REFERENCE	
44 43N 37 47E		C-File	
TITLE			
See report for detailed information.			
25X1C			
DATE OF PICTURE	SOURCE OF PI		
April 1952			
CLASSIFICATION			
S/100			
CAPTIONED BY		VERIFIED BY	
Ward			
FORM NO. 100240013-9			
Approved For Release 1999/09/09 : CIA-RDP78-05867A000100240013-9			
SEP 1946			
CAPTION REPORT			

CIA PHOTO ACCESSION NO. 108111		LOT NO.	DATE
Approved For Release 1999/09/09 : CIA-RDP78-05867A000100240013-9			
AREA (AMS NO.)	COUNTRY	PROVINCE	PLACE
18N	USSR	EUROPEAN RSFSR	KRASNOGAR KRAY
GEOGRAPHIC COORDINATES		MAP REFERENCE	
44 43 N 37 47 E		C-File	
TITLE			
Cement factory with 4 smokestacks in center.			
25X1C			
DATE OF PICTURE	SOURCE OF PICTURE		
April 1952	Soviet Source [Redacted]		
CLASSIFICATION	LAD/ny Austin		
CAPTIONED BY		VERIFIED BY	
e S/USOO		[Redacted]	
Approved For Release 1999/09/09 : CIA-RDP78-05867A000100240013-9			
FORM NO. 60-53	CAPTION REPORT		

CIA (PHOTO ACCESSION NO.) LOT NO. DATE

108112 D-108112-109 - CIA-RDP78-05867A000100240013-9C

AREA (CAMS) Approved For Release 1999/09/09 : CIA-RDP78-05867A000100240013-9C
EN/USSR/S. EUROPEAN RSFSR / Krasnodar Krai / Novorossiysk

GEOGRAPHIC COORDINATES 44 43 N 37 47 E MAP REFERENCE C-File

TITLE Cement factory with 4 smokestacks on right.

25X1C

DATE OF PICTURE April 1952

SOURCE [REDACTED]

CLASSIFICATION S/USOD

CAPTIONED BY WAW

VERIFIED BY [Signature]

FORM NO. 1 Approved For Release 1999/09/09 : CIA-RDP78-05867A000100240013-9
SEP 1948

CAPTION REPORT

CIA (PHOTO ACCESSION NO.)

108113

LOT NO.

DATE

Approved For Release 1999/09/09 : CIA-RDP78-05867A000100240013-9

AREA (AMS)

COUNTRY

PROVINCE

PLACE

GEOGRAPHIC COORDINATES

MAP REFERENCE

44 43N 37 47 E

C-File

TITLE

BREAKWATER ON LEFT. CEMENT FACTORY WITH 2 SMOKESTACKS ON
[left] RIGHT.

25X1C

DATE OF PICTURE

SOURCE OF

April 1952



CLASSIFICATION

S/USOO

CAPTIONED BY

Ward


VERIFIED BY


Ward

FORM NO. SEP 1948

Approved For Release 1999/09/09 : CIA-RDP78-05867A000100240013-9

CAPTION REPORT

CIA (PHOTO ACCESSION NO.)		LOT NO.		DATE	
108114				16/09/09	
Approved For Release 1999/09/09 - CIA-RDP78-05867A000100240013-9					
AREA - (AMS)		PROVINCE		PLACE	
18N/ USSR / S. European RSFSR /		KRASNODAR KRAY		NOVOCOSIYSK	
GEOGRAPHIC COORDINATES		MAP REFERENCE			
44 43 N 37 47 E		C-File			
TITLE					
25X1C					
DATE OF PICTURE		SOURCE OF PICTURE			
					
CLASSIFICATION					
S/USDD					
CAPTIONED BY		VERIFIED BY			
W...		me			
FORM NO. 60 SEP 1948					
Approved For Release 1999/09/09 - CIA-RDP78-05867A000100240013-9					
CAPTION REPORT					


CIA (PHOTO ACCESSION NO.)	LOT NO.	DATE
108115		
AREA - USSR Approved For Release 1999/09/09 - CIA-RDP78-05867A000100240013-9		
ISN/USSR/S. European RSFSR / KASNODAR KRAY,		PROVINCE PLACE
GEOGRAPHIC COORDINATES 44 43 N 37 47 E		MAP REFERENCE NAVOFOSSIYSK
TITLE C-File		
DATE OF PICTURE April 1952		
SOURCE OF PICTURE 		
CLASSIFICATION S/USOO		
CAPTIONED BY <i>Wm</i>		VERIFIED BY <i>Wm</i>
FORM NO. 50 Approved For Release 1999/09/09 - CIA-RDP78-05867A000100240013-9		
SEP 1948 CAPTION REPORT		


25X1C

CIA (PHOTO ACCESSION NO.)		LOT NO.	DATE
108116		D-1816	1952
AREA (ANSI)	Approved For Release 1999/09/09	CIA-RDP78-05867A000100240013-9	
18N/ USSR/ S. EUROPEAN RSFSR/ Krasnodar Krai/ Novorossiysk			
GEOGRAPHIC COORDINATES			
44 43 N 37 47 E			
TITLE			C-File
25X1C			
DATE OF PICTURE	SOURCE OF PHOTO		
April 1952	[Redacted]		
CLASSIFICATION			
S/LS00			
CAPTIONED BY	VERIFIED BY		
WGD	[Signature]		
FORM NO. 6055 SEP 1948	Approved For Release 1999/09/09		
	CIA-RDP78-05867A000100240013-9		
	CAPTION REPORT		

CIA (PHOTO ACCESSION NO.)	LOT NO.	DATE
108117		
AREA (ANSI Approved For Release 1999/09/09 - CIA-RDP78-05867A000100240013-9)		
18N / USSR / S / EUROPEAN / RSFSR / Krasnodar Krai / Novocossyysk	PROVINCE	PLACE
GEOGRAPHIC COORDINATES 44 43 N 37 47 E	MAP REFERENCE C-File	
TITLE		
25X1C		
DATE OF PICTURE April 1952	SOURCE OF	
CLASSIFICATION S/USDO		
CAPTIONED BY WAW	VERIFIED BY	
FORM NO. 1 SEP 1948 Approved For Release 1999/09/09 - CIA-RDP78-05867A000100240013-9		
CAPTION REPORT		

CIA (PHOTO ACCESSION NO.)		LOT NO.	DATE
108118			
Approved For Release 1999/09/09 : CIA-RDP78-06862A000100240013-9			
AREA (AMS NO.)	COUNTRY	PROVINCE	PLACE
18N/45SR	BEUROPEAN (RSFSR)	KRASNOGAR KRAY	Novorossiysk
GEOGRAPHIC COORDINATES		MAP REFERENCE	
44°43N 37°47E		C-File	
TITLE			
See report for detailed information.			
25X1C			
DATE OF PICTURE	SOURCE OF PHOTO		
April 1952	[REDACTED]		
CLASSIFICATION			
S/US00			
CAPTIONED BY		VERIFIED BY	
[Signature]		[Signature]	
FORM NO. 1048 SEP 1948			
Approved For Release 1999/09/09 : CIA-RDP78-06862A000100240013-9			
CAPTION REPORT			


CIA PHOTO ACCESSION NO. 1 108119		LOT NO.	DATE
AREA (ANS NO.) FRANCE		COUNTRY FRANCE	REF ID APPROVED FOR RELEASE 1999/09/09 - CIA-RDP78-05867A000100240013-9
GEOGRAPHIC COORDINATES 48° 52' N 2° 20' E		CITY SEINE	PLACE PARIS
TITLE RUMANIAN EMBASSY, 17 RUE BREMONTIER.			
25X1C			
DATE OF PICTURE 1953	SOURCE OF PICTURE 		
CLASSIFICATION R			
CAPTIONED BY MAB		VERIFIED BY	
FORM NO. 62-53 SEP 1948			
Approved For Release 1999/09/09 - CIA-RDP78-05867A000100240013-9 CAPTION REPORT			

CIA (PHOTO ACCESSION NO.) A188120		LOT NO.		DATE	
Approved For Release 1999/09/09 : CIA-RDP78-05867A000100240013-9					
AREA (AMS NO.) 546 M	COUNTRY FRANCE	PROVINCE SEINE	PLACE PARIS		
GEOGRAPHIC COORDINATES 48° 52' N 2° 20' E		MAP REFERENCE C file			
TITLE RUMANIAN EMBASSY, 17 RUE BREMONTIER					
25X1C					
DATE OF PICTURE 1953	SOURCE OF PICTURE 				
CLASSIFICATION R					
CAPTIONED BY RMB			VERIFIED BY		
Approved For Release 1999/09/09 : CIA-RDP78-05867A000100240013-9					
FORM NO. 80-53 SEP 1948					
CAPTION REPORT					

CIA PHOTO ACCESSION NO. 1		EGF NO.	DATE
108121			
Approved For Release 1999/09/09 : CIA-RDP78-05867A000100240013-9			
AREA (AM)	COUNTRY	PROVINCE	PLACE
546 M	FRANCE	SEINE	PARIS
GEOGRAPHIC COORDINATES		MAP REFERENCE	
48° 52' N 2° 20' E		C file	
TITLE			
RUMANIAN EMBASSY, 17 RUE BREMONTIER.			
25X1C			
DATE OF PICTURE	SOURCE OF PICTURE		
1953	[REDACTED]		
CLASSIFICATION			
R			
CAPTIONED BY		VERIFIED BY	
[Signature]		[Signature]	
FORM NO. 64 SEP 1948			
Approved For Release 1999/09/09 : CIA-RDP78-05867A000100240013-9			
CAPTION REPORT			

CIA (PHOTO ACCESSION NO.)		LOT NO.		DATE	
108122				Sept 53	
Approved For Release 1999/09/09 : CIA-RDP78-05867A000100240013-9					
AREA (M)	COUNTRY	PROVINCE	PLACE		
546 M	FRANCE	SEINE	PARIS		
GEOGRAPHIC COORDINATES		MAP REFERENCE			
48°52' N 2°20' E		c file			
TITLE					
PLACE PEREIRE. ELECTION LISTS.					
25X1C					
DATE OF PICTURE		SOURCE OF PHOTO			
April 1953		[REDACTED]			
CLASSIFICATION					
R					
CAPTIONED BY				VERIFIED BY	
smab					
FORM NO. 60 Approved For Release 1999/09/09 : CIA-RDP78-05867A000100240013-9					
SEP 1948					
CAPTION REPORT					

CIA (PHOTO ACCESSION NO.)		LUF NO.		DATE	
108122		5		Sept 53	
AREA (AND APPROVED FOR RELEASE 1999/09/09 : CIA-RDP78-05867A000100240013-9)		FRANCE		PROVINCE SEINE	
GEOGRAPHIC COORDINATES		18° 52' N 2° 20' E		PLACE PARIS	
TITLE		PLACE ST. MICHEL			
DATE OF PICTURE		25X1C			
April 1953		SOURCE OF PICTURE [REDACTED]			
CLASSIFICATION		R			
CAPTIONED BY		MWB			
FORM NO. 60		VERIFIED BY			
SEP 1948		Approved For Release 1999/09/09 : CIA-RDP78-05867A000100240013-9			
CAPTION REPORT					

CIA IPHOTO ACCESSION NO. 1		LOT NO.	DATE
118124			
Approved For Release 1999/09/09 : CIA-RDP78-05867A000100240013-9			
AREA (AREA)	COUNTRY	PROVINCE	PLACE
546 Y	FRANCE	SEINE	PARIS
GEOGRAPHIC COORDINATES		MAP REFERENCE	
48°52' N 2°20' E		c file	
TITLE			
FLEA MARKET.			
25X1C			
DATE OF PICTURE	SOURCE OF PICTURE		
April 1953			
CLASSIFICATION			
CAPTIONED BY			
R mab		VERIFIED BY	
FORM NO. 6 Approved For Release 1999/09/09 : CIA-RDP78-05867A000100240013-9			
SEP 1948 CAPTION REPORT			

CIA (PHOTO ACCESSION NO.) **108125** LOT NO. DATE

AREA (AREA) **546 M** **FRANCE** PROVINCE **SEINE** COUNTRY **PARIS**
Approved For Release 1999/09/09 : CIA-RDP78-05867A000100240013-9

GEOGRAPHIC COORDINATES **48° 52' N 2° 20' E** MAP REFERENCE **C file**

TITLE **FREA MARKET**

DATE OF PICTURE **April 1953** SOURCE OF PHOTO **[REDACTED]**

CLASSIFICATION **R**

CAPTIONED BY **MAJ** VERIFIED BY

CIA (PHOTO ACCESSION NO.)

108126

LOT NO.

DATE

Approved For Release 1999/09/09 : CIA-RDP78-05867A000100240013-9

AREA (CAMERA) 1519 M

COUNTRY

ITALY

PROVINCE

CAMPANIA

PLACE

NAPLES

GEOGRAPHIC COORDINATES

40°50' N 14°15' E

MAP REFERENCE

0 file

TITLE
ELECTION POSTERS IN PORT AREA

25X10

DATE OF PICTURE

May 1953

SOURCE OF PICTURE



CLASSIFICATION

R

CAPTIONED BY

msd

VERIFIED BY

FORM NO. 60 SEP 1948 Approved For Release 1999/09/09 : CIA-RDP78-05867A000100240013-9

CAPTION REPORT

CIA (PHOTO ACCESSION NO.)		LOT NO.		DATE	
108127				1953	
AREA (AMOUNT)		COUNTRY	PROVINCE	PLACE	
1519 M		ITALY	CAMPANIA	NAPLES	
GEOGRAPHIC COORDINATES		MAP REFERENCE			
40° 50' N 14° 15' E		o file			
TITLE					
ELECTION POSTERS IN PORT AREA.					
DATE OF PICTURE		SOURCE OF PIC			
May 19 53		[REDACTED]			
CLASSIFICATION					
R					
CAPTIONED BY			VERIFIED BY		
[Signature]					
FORM NO. 60-58 SEP 1948					
Approved For Release 1999/09/09 : CIA-RDP78-05867A000100240013-9					
CAPTION REPORT					

CIA (PHOTO) ACCESSION NO. 108128		LOT NO.	DATE
Approved For Release 1999/09/09 : CIA-RDP78-05867A000100240013-9			
AREA (AMS)	COUNTRY	PROVINCE	CITY
1519 M	ITALY	CAMPANIA	NAPLES
GEOGRAPHIC COORDINATES		MAP REFERENCE	
40° 50' N 14° 15' E		e file	
TITLE			
NEW TERMINAL BUILDING, PORT AREA			
25X10			
DATE OF PICTURE	SOURCE OF		
May 1953	[REDACTED]		
CLASSIFICATION			
R			
CAPTIONED BY	VERIFIED BY		
MAR			
Approved For Release 1999/09/09 : CIA-RDP78-05867A000100240013-9			
FORM NO. 60-54 SEP 1948			
CAPTION REPORT			

CIA PHOTO ACCESSION NO. 1

LOT NO.

108129

AREA-TIME

COUNTRY

DATE

PLACE

Approved For Release 1999/09/09 : CIA-RDP78-05867A000100240013-9

1579M

ITALY

PROVINCE

CAMPANIA

PLACE

NAPLES

GEOGRAPHIC COORDINATES

40°50' N 14°15' E

MAP REFERENCE

File

TITLE

NEW TERMINAL BUILDING, PORT AREA.

DATE OF PICTURE

May 1953

SOURCE OF PICTURE

25X1C



CLASSIFICATION

R

CAPTIONED BY

MAB

VERIFIED BY

FORM NO. SEP 1948

Approved For Release 1999/09/09 : CIA-RDP78-05867A000100240013-9

CAPTION REPORT

CIA PHOTO ACCESSION NO. 1		LOT NO.	DATE
108130			
AREA TAKEN <i>Approved For Release 1999/09/09 : CIA-RDP78-05867A000100240013-9</i>			
39M	COUNTRY	PROVINCE	PLACE
	FREE TERRITORY OF TRIESTE		TRIESTE
GEOGRAPHIC COORDINATES		MAP REFERENCE	
45° 39' N 13° 45' E		C file	
TITLE			
[TRIESTE] HARBOR FROM OPICINA HILL. DIRECTION SOUTHWEST. PART 1 OF 3 PARTS.			
DATE OF PICTURE		SOURCE OF PICTURE	
May 1953		25X1C [REDACTED]	
CLASSIFICATION			
R			
CAPTIONED BY		VERIFIED BY	
MAB			
FORM NO. 1 SEP 1946 <i>Approved For Release 1999/09/09 : CIA-RDP78-05867A000100240013-9</i>			
CAPTION REPORT			

CIA PHOTO ACCESSION NO. 108131		LOT NO.	DATE
AREA (Approved For Release 1999/09/09 : CIA-RDP78-05867A000100240013-9)		COUNTRY	PROVINCE
39 M	FREE TERRITORY OF TRIESTE		PLACE
GEOGRAPHIC COORDINATES		MAP REFERENCE	
45° 39' N 13° 45' E		C file	
TITLE			
HARBOR FROM OPICINA HILLS DIRECTION			
SOUTHWEST. PART 2 OF 3 PARTS.			
DATE OF PICTURE		SOURCE OF PICTURE	
May 1953		25X1C [REDACTED]	
CLASSIFICATION			
R			
CAPTIONED BY		VERIFIED BY	
MAB			
FORM NO. 100-10 Approved For Release 1999/09/09 : CIA-RDP78-05867A000100240013-9			
SEP 1948			
CAPTION REPORT			

CIA PHOTO ACCESSION NO. 1		LOT NO.	DATE
Approved For Release 1999/09/09 : CIA-RDP78-05867A000100240013-9			
AREA (AMS) NO.	COUNTRY	PAG. INCE	PLACE
39 M	FRONTIER OF TRIESTE		TRIESTE
GEOGRAPHIC COORDINATES		MAP REFERENCE	
45° 39' N 13° 45' E		@ file	
TITLE			
HARBOR FROM OPICINA HILL. DIRECTION			
SOUTHWEST. PART 3 OF 3 PARTS.			
DATE OF PICTURE		SOURCE OF PICTURE	
May 1953		[REDACTED]	
CLASSIFICATION			
R			
CAPTIONED BY		VERIFIED BY	
M. D. B.			
Approved For Release 1999/09/09 : CIA-RDP78-05867A000100240013-9			
FORM NO. 60-53 SEP 1948		CAPTION REPORT	

25X1C


CIA PHOTO ACCESSION NO. 1 **100183** LOT NO. DATE **100240013-9**
Approved For Release 1999/09/09 : CIA-RDP78-05867A000100240013-9

AREA (AMS NO.) **39 M** COUNTRY **FREE TERRITORY OF TRIESTE** PROVINCE PLACE **TRIESTE**

GEOGRAPHIC COORDINATES **45° 39' N 13° 45' E** MAP REFERENCE **@ file**

TITLE **PART 1 OF 5 PART PANORAMA OF NEW PORT.**

25X10


DATE OF PICTURE **May 1953** SOURCE 

CLASSIFICATION **R**




CAPTIONED BY **MDR** VERIFIED BY **Approved For Release 1999/09/09 : CIA-RDP78-05867A000100240013-9**

FORM NO. 60-53
SEP 1948

CAPTION REPORT

CIA PHOTO ACCESSION NO. 1		LOT NO.	DATE
1A0004		5/09/09	78-05867A000100240013-9
Approved For Release 1999/09/09 : CIA-RDP78-05867A000100240013-9			
AREA (AMS NO.)	COUNTRY	PROVINCE	PLACE
39 M	FREE TERRITORY OF TRIESTE		TRIESTE
GEOGRAPHIC COORDINATES		MAP REFERENCE	
45° 39' N 13° 45' E		c file	
TITLE			
PART 2 OF 5 PART PANORAMA OF NEW PORT.			
25X1C			
DATE OF PICTURE	SOURCE		
May 1953			
CLASSIFICATION			
R			
CAPTIONED BY		VERIFIED BY	
m d B			
Approved For Release 1999/09/09 : CIA-RDP78-05867A000100240013-9			
FORM NO. 60-53 SEP 1953			
CAPTION REPORT			

CIA (PHOTO ACCESSION NO.)		LOT NO.		DATE	
A001075		Approved For Release 1999/09/09 : CIA-RDP78-05867A000100240013-9		A001075	
AREA (GMS NO.)	COUNTRY	PROVINCE	PLACE		
	FREE TERRITORY OF TRIESTE	TRIESTE	TRIESTE		
GEOGRAPHIC COORDINATES		MAP REFERENCE			
45° 39' N 13° 45' E		C file			
TITLE					
PART 3 OF 5 PART PANORAMA OF NEW					
PORT.					
DATE OF PICTURE	SOURCE OF PICTURE				
May 1953	[REDACTED]				
CLASSIFICATION					
R					
CAPTIONED BY			VERIFIED BY		
[REDACTED]			[REDACTED]		
Approved For Release 1999/09/09 : CIA-RDP78-05867A000100240013-9					
FORM NO. 40-53					
SEP 1953	CAPTION REPORT				

CIA PHOTO ACCESSION NO. 1		LOT NO.	DATE
1 Approved For Release 1999/09/09 : CIA-RDP78-05867A000100240013-9			
AREA (AMS NO.)	COUNTRY	PROVINCE	PLACE
39 M	FREE TERRITORY	TRIESTE	TRIESTE.
GEOGRAPHIC COORDINATES		MAP REFERENCE	
45° 39' N 13° 45' E		@ file	
TITLE			
PART 4 OF 5 PART PANORAMA OF NEW PART.			
DATE OF PICTURE	SOURCE OF PHOTO		
May 1953	25X10 		
CLASSIFICATION			
R			
CAPTIONED BY		VERIFIED BY	
			
Approved For Release 1999/09/09 : CIA-RDP78-05867A000100240013-9			
FORM NO. SEP 1948 60-53			
CAPTION REPORT			

CIA (PHOTO ACCESSION NO.)		LOT NO.		DATE	
108137		Approved For Release 1999/09/09 : CIA-RDP78-05867A000100240013-9		1953	
AREA (ANG NO.)	COUNTRY	PROVINCE	PLACE		
39M	FREE TERRITORY OF TRIESTE	TRIESTE	TRIESTE		
GEOGRAPHIC COORDINATES		MAP REFERENCE			
45° 39' N 13° 45' E		C file			
TITLE					
PART 5 OF 5 PART PANORAMA OF NEW PORT.					
25X1C					
DATE OF PICTURE		SOURCE OF PIC			
May 1953		[REDACTED]			
CLASSIFICATION					
R					
CAPTIONED BY		VERIFIED BY		DATE	
[REDACTED]		[REDACTED]		Approved For Release 1999/09/09 : CIA-RDP78-05867A000100240013-9	
FORM NO. 60-53 SEP 1948					
CAPTION REPORT					

CIA PHOTO ACCESSION NO. 1		LOT NO.	DATE
A688136		For Release 1999/09/09	CIA-RDP78-05867A000100240013-9
AREA TAMS NO.	COUNTRY	PROVINCE	PLACE
39 M	FREE TERRITORY OF TRIESTE	TRIESTE	TRIESTE
GEOGRAPHIC COORDINATES		MAP REFERENCE	
45° 39' N 13° 45' E		C file	
TITLE			
PIAZZA DEL UNITA, NORTHWEST CORNER.			
DATE OF PICTURE	SOURCE OF PICTURE		
May 1953	[REDACTED]		
CLASSIFICATION	25X1C		
R	[REDACTED]		
CAPTIONED BY	VERIFIED BY		
MDB			
Approved For Release 1999/09/09 : CIA-RDP78-05867A000100240013-9			
FORM NO. 60-53 SEP 1948	CAPTION REPORT		

CIA PHOTO ACCESSION NO. 108161		LOT NO. 6	DATE
Approved For Release 1999/09/09 : CIA-RDP78-05867A000100240013-9			
AREA TAMS NO. 39 M	COUNTRY FREE TERRITORY OF TRIESTE	PROVINCE TRIESTE	PLACE TRIESTE
GEOGRAPHIC COORDINATES 45° 39' N 13° 45' E		MAP REFERENCE C file	
TITLE RAILROAD STATION			
DATE OF PICTURE May 19 53	SOURCE OF PI 25X1C [REDACTED]		
CLASSIFICATION R			
CAPTIONED BY MAB		VERIFIED BY	
Approved For Release 1999/09/09 : CIA-RDP78-05867A000100240013-9			
FORM NO. 60-53 SEP 1948			
CAPTION REPORT			

CIA PHOTO ACCESSION NO. 1		LOT NO.	DATE
Approved For Release 1999/09/09 : CIA-RDP78-05867A000100240013-9			
AREA (AMS NO.)	COUNTRY	PROVINCE	PLACE
39 M	Free Territory of Trieste	Trieste	Trieste
GEOGRAPHIC COORDINATES		MAP REFERENCE	
45° 39' N 13° 45' E		C file	
TITLE			
Piazza GARIBOLDI			
25X1C			
DATE OF PICTURE	SOURCE OF PHOTO		
May 1953	[REDACTED]		
CLASSIFICATION			
R			
CAPTIONED BY		VERIFIED BY	
[Signature]		[Signature]	
Approved For Release 1999/09/09 : CIA-RDP78-05867A000100240013-9			
FORM NO. 60-53 SEP 1948			
CAPTION REPORT			


CIA (PHOTO ACCESSION NO.)		LOT NO.	DATE
108168			
Approved For Release 1999/09/09 : CIA-RDP78-05867A000100240013-9			
AREA (AMS NO.)	COUNTRY	PROVINCE	PLACE
39 M	FREE TERRITORY OF TRIESTE		TRIESTE
GEOGRAPHIC COORDINATES		MAP REFERENCE	
45° 39' N 13° 45' E		C file	
TITLE			
CORSO CAVALIERE			
DATE OF PICTURE	SOURCE OF PICTURE		
May 1953	[REDACTED]		
CLASSIFICATION			
R			
CAPTIONED BY		VERIFIED BY	
Approved For Release 1999/09/09 : CIA-RDP78-05867A000100240013-9			
FORM NO. 60-53 SEP 1948			
CAPTION REPORT			


25X1C

CIA PHOTO ACCESSION NO. 1 108144		LOT NO.	DATE
Approved For Release 1999/09/09 : CIA-RDP78-05867A000100240013-9			
AREA TAMS NO. II 3917	COUNTRY FREE TERRITORY OF TRIESTE	PROVINCE	PLACE TRIESTE
GEOGRAPHIC COORDINATES 45° 39' N 13° 45' E		MAP REFERENCE C file	
TITLE PIAZZA OBERDAN.			
DATE OF PICTURE May 1953		SOURCE OF PICTURE 25X1C	
CLASSIFICATION R			
CAPTIONED BY [Signature]		VERIFIED BY	
Approved For Release 1999/09/09 : CIA-RDP78-05867A000100240013-9			
FORM NO. 60-53 SEP 1948			
CAPTION REPORT			

CIA PHOTO ACCESSION NO. 1		LOT NO.	DATE
108147		5	Sept 53
Approved For Release 1999/09/09 : CIA-RDP78-05867A000100240013-9			
AREA TANS	COUNTRY	PROVINCE	PLACE
39 M	FREE TERRITORY OF TRIESTE	TRieste	TRieste
GEOGRAPHIC COORDINATES		MAP REFERENCE	
45° 39' N 13° 45' E		c file	
TITLE			
PIAZZA GOLDONI			
DATE OF PICTURE		SOURCE OF PICTURE	
May 1953		25X1C	
CLASSIFICATION			
R			
CAPTIONED BY		VERIFIED BY	
MAB			
FORM NO. 108147 Approved For Release 1999/09/09 : CIA-RDP78-05867A000100240013-9			
SEP 1948			
CAPTION REPORT			

Approved For Release 1999/09/09 : CIA-RDP78-05867A000100240013-9

CIA PHOTO ACCESSION NO. 1		LOT NO.	
AREA (AWS NO.)	COUNTRY	PROVINCE	PLACE
741 H	TURKEY	ANKARA	ANKARA
GEOGRAPHIC COORDINATES		MAP REFERENCE	
39 52 N 32 56 E		C FILE	
TITLE			
CADET OFFICERS DRAWING CANNON BEARING ATATUOK CASKET TO MAUSOLEUM (BACKGROUND)			
DATE OF PICTURE	25X1C		
Nov. 1953			
CLASSIFICATION	C		
CAPTIONED BY	[Signature]		
FORM NO. 60-3	Approved For Release 1999/09/09 : CIA-RDP78-05867A000100240013-9		
SEP 1948	CAPTION REPORT		

CIA PHOTO ACCESSION NO. 1 108149		LOT NO. 5		CLASS. SECRET	
Approved For Release 1999/09/09 : CIA-RDP78-05867A000100240013-9					
AREA / TIME	COUNTRY	PROVINCE	PLACE	DATE NOV. 1953	
741K	TURKEY	ANKARA	ANKARA		
GEOGRAPHIC COORDINATES		MAP REFERENCE			
39 52 N 32 50 E		C FILE			
TITLE					
CEREMONY TRANSFERRING CASKET OF ATATURK TO NEW MAUSOLEUM.					
DATE OF PICTURE					
NOV. 1953					
CLASSIFICATION					
C					
CAPTIONED BY					
DL				VERIFIED BY	
Approved For Release 1999/09/09 : CIA-RDP78-05867A000100240013-9					
FORM NO. 60. SEP 1948					
CAPTION REPORT					

CIA PHOTO ACCESSION NO. 1
108150 LOT NO. **1537**
Approved For Release 1999/09/09 : CIA-RDP78-05867A000100240013-9

AREA (ANSI) **325K** COUNTRY **IRAN** PROVINCE **TEHERAN** DATE **15 Dec. 1953**

GEOGRAPHIC COORDINATES **35 40 N 51 26 E** MAP REFERENCE **C FILE** PLACE **TEHERAN**

TITLE
SOLDIERS ARRIVING FOR DUTY DURING TRIAL OF MOSSADEGH.

25X1C

DATE OF PICTURE **Nov. 1953**

CLASSIFICATION **C**

CAPTIONED BY **JL**


FORM NO. 60-53 SEP 1948 Approved For Release 1999/09/09 : CIA-RDP78-05867A000100240013-9


CAPTION REPORT

AREA (AMS NO.)	LOT NO.	DATE
546 M	E-1853	
COUNTRY	SEINE	PARIS
GEOGR APPROX COORDS	48° 52' N 2° 20' E	PARIS
TITLE	SOVIET EMBASSY, RUE DE GRENELLE	
DATE OF PICTURE	25X1C	
SOURCE OF PICTURE	[REDACTED]	
CLASSIFICATION	R	
CAPTIONED BY	mab	
FORM NO. SEP 1948 60-53	VERIFIED BY	

Approved For Release 1999/09/09 : CIA-RDP78-05867A000100240013-9

COMMUN REPORT


ACCESSION NO. 1 108152		LOT NO.	DATE
AREA (AMS NO.)	COUNTRY	PROVINCE	PLAC
Approved For Release 1999/09/09 - CIA-RDP78-05867A000100240013-9	FRANCE	SEINE	PARIS
GEOGRAPHIC COORDINATES 48° 52' N 2° 20' E		MAP REFERENCES C file	
TITLE SOVIET EMBASSY, RUE DE GRENELLE.			
25X1C			
DATE OF PICTURE	SOURCE OF PICTURE		
			
CLASSIFICATION	R		
CAPTIONED BY	MAB		
FORM NO. 60-53 SEP 1948	VERIFIED BY		
Approved For Release 1999/09/09 - CIA-RDP78-05867A000100240013-9			
CAPTION REPORT			

CIA PHOTO ACCESSION NO. 1 108153		LOT NO.	DATE
AREA (AMS NO.) 546 M		PROVINCE FRANCE	PLACE PARIS
GEOGRAPHIC COORDINATES 48° 52' N 2° 20' E		MAP REFERENCE SEINE	
TITLE SOVIET EMBASSY COURTYARD.			
25X1G			
DATE OF PICTURE -	SOURCE OF PICTURE 		
CLASSIFICATION R			
CAPTIONED BY mab		VERIFIED BY	
FORM NO. 60433 SEP 1948			
Approved For Release 1999/09/09 - CIA-RDP78-05867A000100240013-9			
CAPTION REPORT			

CIA PHOTO ACCESSION NO. 1		LOT NO.		DATE	
108154		F-1253		1953	
Approved For Release 1999/09/09 : CIA-RDP78-05867A000100240013-9					
AREA TABS NO. 1		FRANCE		SEINE	
GEOGRAPHIC COORDINATES		48° 52' N 2° 20' E		MAP REFERENCE	
TITLE		SOVIET EMBASSY, RUE DE GRENELLE.		PARIS	
SEE CIA 108155. RESIDENCE OF GENERAL					
ROUTE D'ORLANS					
(1)					
25X1C					
DATE OF PICTURE		SOURCE OF PICTURE			
		[REDACTED]			
CLASSIFICATION					
R					
CAPTIONED BY			VERIFIED BY		
mwr					
FORM NO. 60-53					
Approved For Release 1999/09/09 : CIA-RDP78-05867A000100240013-9					
CAPTION REPORT					

CIA PHOTO ACCESSION NO. 1		LOT NO.	DATE
108155		E-1853	15 Aug 62
AREA (ANS NO.)	Approved For Release 1999/09/09 : CIA-RDP78-05867A000100240013-9		
30011	FRANCE	SEINE	PARIS
GEOGRAPHIC COORDINATES		MAP REFERENCE	
48° 52' N 2° 20' E		C file	
TITLE			
SOVIET EMBASSY, RUE DE BRIENELLE			
SEE CIA 108154			
(1)			
(2)			
25X1C			
DATE OF PICTURE	SOURCE OF PICT		
—	[REDACTED]		
CLASSIFICATION			
R			
CAPTIONED BY		VERIFIED BY	
FORM NO.	Approved For Release 1999/09/09 : CIA-RDP78-05867A000100240013-9		
SEP 1948 60-53	CAPTION REPORT		

CIA (PHOTO ACCESSION NO.)		LOT NO.	DATE
108156		E 1853	
Approved For Release 1999/09/09 : CIA-RDP78-05867A000100240013-9			
AREA (AMSA)	COUNTRY	PROVINCE	PLACE
04617	FRANCE	SEINE	PARIS
GEOGRAPHIC COORDINATES			
48° 52' N 2° 20' E <i>o file</i>			
TITLE			
INDIA EMBASSY OF INDIA, 9 AVENUE CHARLES FLOQUET. EMBASSY OF CZECHOSLOVAKIA, RIGHT.			
25X10			
DATE OF PICTURE	SOURCE OF PICT		
—	[REDACTED]		
CLASSIFICATION			
R			
CAPTIONED BY		VERIFIED BY	
MAB			
FORM NO. 60 Approved For Release 1999/09/09 : CIA-RDP78-05867A000100240013-9			
SEP 1942 CAPTION REPORT			

CIA (PHOTO ACCESSION NO.) 108157		LOT NO.	DATE
AREA (AMS NO.) 546 M		PROVINCE FRANCE	PLACED PARIS
GEOGRAPHIC COORDINATES 48° 52' N 2° 20' E		MAP REFERENCE SEINE	
TITLE EMBASSY OF INDIA, 9 AVENUE CHARLES FLOQUET			
25X1C			
DATE OF PICTURE -	SOURCE OF PICTURE 		
CLASSIFICATION R			
CAPTIONED BY mab		VERIFIED BY	
FORM NO. 60-11 SEP 1948			


Approved For Release 1999/09/09 : CIA-RDP78-05867A000100240013-9


CAPTION REPORT

ACCESSION NO. 108159		LOT NO. E-1853	DATE 15 Sept 53
AREA (AMS NO.)	COUNTRY	PROVINCE	MAP REFERENCE
Approved For Release 1999/09/09 : CIA-RDP78-05867A000100240013-9	FRANCE	SEINE	PARIS
GEOGRAPHIC COORDINATES		MAP REFERENCE	
48° 52' N 2° 20' E		C file	
TITLE			
EMBASSY OF POLAND, 57 RUE ST DOMINIQUE.			
25X1C			
DATE OF PICTURE	SOURCE OF PHOTOGRAPH		
	[REDACTED]		
CLASSIFICATION	R		
CAPTIONED BY	m d b		VERIFIED BY
FORM NO. 60-53 SEP 1948	Approved For Release 1999/09/09 : CIA-RDP78-05867A000100240013-9		

CIA PHOTO ACCESSION NO. 1		LOT NO.	DATE
108160			
AREA (AMS)	Approved For Release 1999/09/09	CIA-RDP78-05867A000100240013-9	
54679	FRANCE	SEINE	PARIS
GEOGRAPHIC COORDINATES		MAP REFERENCE	
48° 52' N 2° 20' E		C file	
TITLE			
EMBASSY OF CZECHOSLOVAKIA, 15 AVENUE CHARLES FLOQUET			
25X1C			
DATE OF PICTURE	SOURCE OF PICTURE		
	[REDACTED]		
CLASSIFICATION			
R			
CAPTIONED BY		VERIFIED BY	
MWB			
FORM NO. 60 Approved For Release 1999/09/09 - CIA-RDP78-05867A000100240013-9			
SEP 1948 60 CAPTION REPORT			


AIA PHOTO ACCESSION NO. 1 108162		LOT NO. E-1853	DATE 15 Sept 53
AREA (AMS NO.) 546	COUNTRY FRANCE	PROVINCE SEINE	PARIS
GEOGRAPHIC COORDINATES 48° 52' N 2° 20' E		MAP REFERENCE C file	
TITLE EMBASSY OF CZECHOSLOVAKIA, 15 AVENUE CHARLES FLOQUET, GARDEN ALONG CHAMPS DE MARS			
25X1C			
DATE OF PICTURE	SOURCE OF PICTURE		
	[REDACTED]		
CLASSIFICATION R			
CAPTIONED BY mab	VERIFIED BY		
FORM NO. 60-53 SEP 1948	Approved For Release 1999/09/09 : CIA-RDP78-05867A000100240013-9		

CIA (PHOTO ACCESSION NO.)	LOT NO.	DATE
108164	E-1853	15 Sept 53
AREA (AMS NO.)	COUNTRY	PROVINCE
Approved For Release 1999/09/09 : CIA-RDP78-05867A000100240013-9	FRANCE	SEINE
GEOGRAPHIC COORDINATES	MAP REFERENCE	
48° 52' N 2° 20' E	C file	
TITLE		
EMBASSY OF ITALY		
ITALIAN EMBASSY, 47 RUE DE VARENNE.		
DATE OF PICTURE	SOURCE OF PHOTO	
—		
CLASSIFICATION		
R		
CAPTIONED BY	VERIFIED BY	
mwr		

CIA (PHOTO) ACCESSION NO. 1 108166		LOT NO. E-1853	DATE 15 Sept 53
AREA (AMS NO. 1) 500	COUNTRY FRANCE	CITY SEINE	STATE PARIS
GEOGRAPHIC COORDINATES 48° 52' N 2° 20' E MAP REFERENCE © file.			
TITLE NETHERLANDS EMBASSY OF THE NETHERLANDS, 85 RUE DE GRENELLE. EMBASSY SOVIET EMBASSY, LEFT.			
DATE OF PICTURE —			
SOURCE OF 			
CLASSIFICATION R			
CAPTIONED BY MAB		VERIFIED BY	
FORM NO. 60-53 SEP 1948			

Approved For Release 1999/09/09 : CIA-RDP78-05867A000100240013-9

CIA PHOTO ACCESSION NO. 1		LOT NO.	DATE
108167		53	5
Approved For Release 1999/09/09 : CIA-RDP78-05867A000100240013-9			
AREA (AMS)	COUNTRY	PROVINCE	PLACE
546 M	FRANCE	SEINE	PARIS
GEOGRAPHIC COORDINATES		MAP REFERENCE	
48°52'N 2°20'E		C file	
TITLE			
EMBASSY OF THE NETHERLANDS, 85 RUE DE GRENELLE.			
DATE OF PICTURE	SOURCE OF PICTURE		
	[REDACTED]		
CLASSIFICATION			
R			
CAPTIONED BY		VERIFIED BY	
MAB			
FORM NO. 60 Approved For Release 1999/09/09 : CIA-RDP78-05867A000100240013-9			
SEP. 1948 CAPTION REPORT			

CIA PHOTO ACCESSION NO. 1 108168		LOT NO. 546 M	DATE 1953
AREA (AMS Approved For Release 1999/09/09 - CIA-RDP78-05867A000100240013-9)			
COUNTRY FRANCE	PROVINCE SEINE	PLACE PARIS	
GEOGRAPHIC COORDINATES 48° 52' N 2° 20' E		MAP REFERENCE C file	
TITLE EMBASSY OF SAN DOMINGO, RUE BEAUJON.			
25X6			
DATE OF PICTURE —	SOURCE OF PICTURE 		
CLASSIFICATION R			
CAPTIONED BY mwb		VERIFIED BY	
FORM NO. 60 Approved For Release 1999/09/09 - CIA-RDP78-05867A000100240013-9 SEP 1948 CAPTION REPORT			

CIA PHOTO ACCESSION NO.	LOT NO.	DATE
108169	E-1853	15 Sept 63
AREA (AMS, COURSE)	COUNTRY	PROVINCE
54611	FRANCE	SEINE
GEOGRAPHIC COORDINATES	MAP REFERENCE	PLACE
48°52' N 2°20' E	c file	PARIS
TITLE		
RUE BEAUJON. EMBASSY OF AUSTRIA, LEFT, EMBASSY OF SAN DOMINGO, RIGHT.		
25X6		
DATE OF PICTURE	SOURCE OF PICTURE	
—	[REDACTED]	
CLASSIFICATION		
R		
CAPTIONED BY	VERIFIED BY	
mab		
FORM NO. 60 SEP 1948	Approved For Release 1999/09/09 : CIA-RDP78-05867A000100240013-9	
CAPTION REPORT		

CIA PHOTO ACCESSION NO. 108170		LOT NO. 5	DATE
Approved For Release 1999/09/09 : CIA-RDP78-05867A000100240013-9			
AREA TAMS NO. 546M	COUNTRY FRANCE	PROVINCE SEINE	PLACE PARIS
GEOGRAPHIC COORDINATES 48° 52' N 2° 20' E		MAP REFERENCE C file	
TITLE EMBASSY OF AUSTRIA, RUE BEAUJOUR.			
DATE OF PICTURE —		SOURCE OF PICTURE 25X1C	
CLASSIFICATION R			
CAPTIONED BY [Signature]		VERIFIED BY	
Approved For Release 1999/09/09 : CIA-RDP78-05867A000100240013-9			
FORM NO. 60-53 SEP 1948			
CAPTION REPORT			

CIA PHOTO ACCESSION NO. 1
LOT NO. 599/09/593
DATE 1953
Approved For Release 1999/09/09 : CIA-RDP78-05867A000100240013-9

AREA (AMS NO.) 7255M
COUNTRY POLAND
PROVINCE WARSAW
PLACE WARSAW (NA)

GEOGRAPHIC COORDINATES 52:15 N 21:00 E
MAP REFERENCE C-FILE

TITLE SETTLEMENT OF RUSSIAN AND POLISH WORKERS WHO ARE BUILDING A PALACE OF CULTURE AND LEARNING.

PRZYJAZN

DATE OF PICTURE
SOURCE OF PICTURE ZYCIE WARSZAWY, 10 OCT, 1953.

P 4, TOP.

CLASSIFICATION RESTRICTED

CAPTIONED BY
VERIFIED BY
Approved For Release 1999/09/09 : CIA-RDP78-05867A000100240013-9

FY6

Approved For Release 1999/09/09 : CIA-RDP78-05867A000100240013-9

Next 1 Page(s) In Document Exempt

Approved For Release 1999/09/09 : CIA-RDP78-05867A000100240013-9

CIA (PHOTO) Approved For Release 1999/09/09 : CIA-RDP78-05867A000100240013-9
108174 E-1020 DEC

AREA (AWS NO.) COUNTRY PROVINCE PLACE
171 USSR/N. EUROPEAN RSFSR/MURMANSK OBLAST/MURMANSK

GEOGRAPHIC COORDINATES MAP REFERENCE
68 58N 33 05E C-FILE

TITLE
GUARD TOWER ON DOCK, RIGHT FOREGROUND.

25X1C

DATE OF PICTURE SOURCE OF
Nov. 1952

CLASSIFIED 25X1C/105A

CAPTIONED [REDACTED] Approved For Release 1999/09/09 : CIA-RDP78-05867A000100240013-9

FORM NO. SEI

CAPTION REPORT

Approved For Release 1999/09/09 : CIA-RDP78-05867A000100240013-9

CIA PHOTO ACCESSION NO. 108175
E-7820
DEC 1 1953

AREA (AMS NO.) 171 USSR / EUROPEAN RSR / MURMANSK PROVINCE PLACE MURMANSK

GEOGRAPHIC COORDINATES 68 58N 33 05E MAP REFERENCE C-5-111

TITLE ADAPITE ON PIER. RAILROAD CARS,
TOP LEFT.

25X1C

DATE OF PICTURE Nov. 1952 SOURCE

CLASSIFICATION 25X1C S/USOO

CAPTION [REDACTED] Approved For Release 1999/09/09 : CIA-RDP78-05867A000100240013-9

FORM NO. SEP 1

CAPTION REPORT

CIA PHOTO ACCESSION NO. 108176 Approved For Release 1999/09/09 : CIA-RDP78-05867A000100240013-9

AREA TMS 17N USSR / EUROPEAN RSFSR / MURMANSK COAST / MURMANSK COUNTRY PROXING PLACE DEC 1 1953

GEOGRAPHIC COORDINATES 68 58N 33 05E MAP REFERENCE C-FILE

TITLE FLOATING CRANE.

25X1C

DATE OF PICTURE Nov. 1952

CLASSIFICATION 25X1C 5/11500

CAPTIONED [REDACTED] Approved For Release 1999/09/09 : CIA-RDP78-05867A000100240013-9

FORM SEI CAPTION REPORT

Approved For Release 1999/09/09 : CIA-RDP78-05867A000100240013-9

CIA PHOTO ACCESSION NO.

FILE NO.

SEC 1 1953

AREA (AMS #)

COUNTRY

PROVINCE

PLACE

GEOGRAPHIC COORDINATES

MAP REFERENCE

TITLE

17N/ USSR/ EUROPEAN RS/ SP/ MURMANSKI OBLAST / MURMANSK

68 58N 33 05 E

FILE

PART 1 OF 3 - PART PANORAMA

25X1C

DATE OF PICTURE

SOURCE OF

Nov. 1952

CLASSIFICATION

25X1C

CAPTIONED BY

Approved For Release 1999/09/09 : CIA-RDP78-05867A000100240013-9

FORM NO
SEP

CAPTION REPORT




CIA PHOTO ACCESSION NO. 1	LOT NO.	DATE
108179	E-1020	
AREA (LAT. LONG.)	PROVINCE	PLACE
17N USSR IN EUROPEAN RSFSR	MURMANSK OBLAST	MURMANSK
GEOGRAPHIC COORDINATES	MAP REFERENCE	
68 58 N 33 05 E		
TITLE	FILE	
PART 3 OF 3-PART PANORAMA.		
DATE OF PICTURE	SOURCE	
Nov 1952	[REDACTED]	
CLASSIFICATION		
25X1C		
CAPTIONED	[REDACTED]	
VERIFIED BY	[Signature]	
FORM NO. SEP 1948	Approved For Release 1999/09/09 : CIA-RDP78-05807A000100240013-9	
CAPTION REPORT		

CIA IPHOTO ACCESSION NO. 1	LOT NO.	DATE
10818	51029	1952
AREA (ANSI Approved For Release 1999/09/09 : CIA-RDP78-05867A000100240013-9)	COUNTRY	PROVINCE
17N / USSR / N. EUROPEAN RSFSR / MURMANSK OBLAST /	MURMANSK	
GEOGRAPHIC COORDINATES	MAP REFERENCE	
68 58 N 33 05 E		C-FILE
TITLE <i>RAIL PIER AND LOADING EQUIPMENT.</i>		
25X1C		
DATE OF PICTURE	SOURCE	
Nov. 1952	[REDACTED]	
CLASSIFICATION		
25X1C S/1500		
CAPTIONED	VERIFIED BY	
[REDACTED]	<i>[Signature]</i>	
FORM NO. Approved For Release 1999/09/09 : CIA-RDP78-05867A000100240013-9 SEP 1954 CAPTION REPORT		

CIA PHOTO ACCESSION NO. 108183		LOT NO. 51020	DATE 058671950
Approved For Release 1999/09/09 : CIA-RDP78-05867A000100240013-9			
AREA (AMS NO.)	COUNTRY	PROVINCE	PLACE
17N	USSR / N. EUROPEAN RSFSR	MIRMANSK OBLAST	MIRMANSK
GEOGRAPHIC COORDINATES		MAP REFERENCE	
68 58 N 33 05 E		C-FILE	
TITLE			
COAL PIER AND LOADING EQUIPMENT.			
25X1C			
DATE OF PICTURE	SOURCE OF		
Nov. 1952	[REDACTED]		
CLASSIFICATION			
25X1C S/US00			
CAPTIONED BY		VERIFIED BY	
[REDACTED]		[REDACTED]	
Approved For Release 1999/09/09 : CIA-RDP78-05867A000100240013-9			
CAPTION REPORT			

CIA (PHOTO) ACCESSION NO. 1		LOT NO. E-1020	DATE 2 DEC 1953
Approved For Release 1999/09/09 : CIA-RDP78-05867A000100240013-9			
AREA (ANS)	USSR /	N. EUROPEAN RSFSR /	MURMANSK OBLAST / MURMANSK
GEOGRAPHIC COORDINATES		MAP REFERENCE	
68 58N 33 05E		C-File	
TITLE			
PART 2 OF 3-PART PANORAMA			
25X1G			
DATE OF PICTURE	Nov. 1952	SOURCE OF PICTURE	
CLASSIFICATION 25X \$US00			
CAPTIONED BY		VERIFIED BY	
App		999/09/09 : CIA-RDP78-05867A000100240013-9	
FORM NO. 100-100 SEI			
CAPTION REPORT			

CIA PHOTO ACCESSION NO. 1 108187	LOT NO. 5-1020	DATE 2 Dec 1953
Approved For Release 1999/09/09 : CIA-RDP78-05867A000100240013-9		
AREA U/N / USSR / N. EUROPEAN RSFSR / MURMANSK (BLAST) /		
GEOGRAPHIC COORDINATES		MAP REFERENCE
TITLE TUGX IN UNIDENTIFIED Fjord.		
DATE OF PICTURE Nov. 1952		
CLASSIFICATION 25X1C S/US00		
CAPTIONED		VERIFIED BY 918
Approved For Release 1999/09/09 : CIA-RDP78-05867A000100240013-9 CAPTION REPORT		

CIA PHOTO ACCESSION NO. 1 108189		LOT NO.	DATE
AREA (AMS) U.S.S.R. / N. EUROPEAN R.F.S.R.		PROVINCE MURMANSK OBLAST	PLACE
GEOGRAPHIC COORDINATES		MAP REFERENCE	
TITLE ROSLYAKOVA BAY. MAINTENANCE SHIP "A-743"			
DATE OF PICTURE Nov. 1952		SOURCE 	
CLASSIFICATION 25X1C			
CAPTIONED BY 			
VERIFIED BY 			
FORM NO. 60-5 SEP 1948			

Approved For Release 1999/09/09 : CIA-RDP78-05867A000100240013-9
CAPTION REPORT

Approved For Release 1999/09/09 : CIA-RDP78-05867A000100240013-9

2 DEC. 1953

CIA (PHOTO ACCESSION NO.)

AREA (AMS NO.) 17N / USSR / N. EUROPEAN RSFSR / PROVINCE MURMANSK OBLAST / PLACE COSTA

GEOGRAPHIC COORDINATES 69 03 N 33 05 E / MAP REFERENCE

TITLE NAVAL SHIPYARD

25X10

DATE OF PICTURE Nov. 1952 / SOURCE OF PICTURE

CLASSIFICATION 25X10/SOC

CAPTIONED BY [REDACTED] / Approved For Release 1999/09/09 : CIA-RDP78-05867A000100240013-9

CAPTION REPORT

Approved for Release 1999/09/09 : CIA-RDP78-05867A000100240013-9


CIA PHOTO ACCESSION NO. 1 **10810** LOT NO. **1020**

AREA (AMS NO.) **17N / USSR** COUNTRY **N. EUROPEAN RSFSR** PROVINCE **MURMANSK OBLAST** PLACE **ROSTA** DATE **2 DEC. 1953**

GEOGRAPHIC COORDINATES **69 03 N 33 05 E** MAP REFERENCE **C-FILE**

TITLE **NAVAL SHIPYARD.**


25X1C

DATE OF PICTURE **Nov. 1952** SOURCE OF PICTURE 

CLASSIFICATION **25X1C** **S/USOO**

FORM NO. **SEP 1948** Approved for Release 1999/09/09 : CIA-RDP78-05867A000100240013-9

CAPTION REPORT

CIA (PHOTO) ACCESSION NO. 1 108192		LOT NO. 4020	
Approved For Release 1999/09/09 : CIA-RDP78-05867A000100240013-9			
AREA	COUNTRY	PROVINCE	DATE
17N / USSR	N. EUROPEAN RSFSR	MURMANSK OBLAST	2 Dec. 1953
GEOGRAPHIC COORDINATES		PLACE	
69 03 N 33 05 E		ROSTA	
TITLE		MAP REFERENCE	
NAVAL SHIPYARD		C-FILE	
DATE OF PICTURE		SOURCE OF PICTURE	
Nov. 1952			
CLASSIFICATION			
S/USCO			
CAPTIONED BY			
FORM NO. Approved For Release 1999/09/09 : CIA-RDP78-05867A000100240013-9			
SEP 1948 6033			
CAPTION REPORT			

Approved For Release 1999/09/09 : CIA-RDP78-05867A000100240013-9

CIA-IPHO PHOTO ACCESSION NO. 1	LOT NO. E-1020	2 Dec. 1953
AREA (AMS NO. II)	COUNTRY	PROVINCE
67M / USSR	N. EUROPEAN RFSER	MURMANSK OBLAST / ROSTA
GEOGRAPHIC COORDINATES		MAP REFERENCE
62 05 N 33 05 E		C-FILE
TITLE		
NAVAL SHIPYARD		
25X1C		
DATE OF PICTURE	SOURCE OF PICTURE	
Nov. 1952	[REDACTED]	
CLASSIFICATION		
25X1C		
CAPTIONED		
[REDACTED]		
Approved For Release 1999/09/09 : CIA-RDP78-05867A000100240013-9		
CAPTION REPORT		

Approved For Release 1999/09/09 : CIA-RDP78-05867A000100240013-9

CIA PHOTO ACCESSION NO. 1
LOT NO. E-1020

AREA IAMS NO. 1
COUNTRY N. EUROPEAN RSESR
PROVINCE
PLACE 2 Dec. 1952

GEOGRAPHIC COORDINATES
69 03 N 33 05 E
MAP REFERENCE MIRMANSK DELASE / ROETA

TITLE
NAVAL SHIPYARD.
C-FILE

25X1C

DATE OF PICTURE Nov. 1952
SOURCE OF PICTURE

CLASSIFICATION 25X1C
CAPTIONED

Approved For Release 1999/09/09 : CIA-RDP78-05867A000100240013-9

Approved For Release 1999/09/09 : CIA-RDP78-05867A000100240013-9

CIA PHOTO ACCESSION NO. 108105 LOT NO. 1020

AREA (AMS NO.) 17N / USSR / N. EUROPEAN RSFSR PROVINCE MURMANSK OBLAST / PLACE ROSTA DATE 2 DEC. 1953

GEOGRAPHIC COORDINATES 69 03 N 33 05 E MAP REFERENCE C-FILE

TITLE FLOATING DRY DOCK.

25X1C

DATE OF PICTURE Nov. 1952 SOURCE [REDACTED]

CLASSIFICATION 25X1C S/IS20 [REDACTED]

CAPTIONED [REDACTED]

Approved For Release 1999/09/09 : CIA-RDP78-05867A000100240013-9

CAPTION REPORT

CIA PHOTO Approved For Release 1999/09/09 : CIA-RDP78-05867A000100240013-9
108196 E-1020 2 DEC. 1952

AREA (AMS NO.)	COUNTRY	PROVINCE	PLACE
17N 1 USSR	N. EUROPEAN RSFSR	MIRMANSK OBLAST	POSTA

GEOGRAPHIC COORDINATES	MAP REFERENCE
69 03N 33 05E	C-FILE

TITLE [AREA] NORTH OF NAVAL SHIPYARD

DATE OF PICTURE	SOURCE OF PICTURE
Nov. 1952	[REDACTED]

CLASSIFICATION 25X1C
CAPTIONED BY Approved [REDACTED] 1999/09/09 : CIA-RDP78-05867A000100240013-9

CIA PHOTO ACCESSION NO. 118197 Approved For Release 1999/09/09 : CIA-RDP78-05867A000100240013-9

AREA (AMS NO. 1) 17N / USSR / COUNTRY N. EUROPEAN RSFSR / PROVINCE MURMANSK OBLAST / PLACE POSTA

GEOGRAPHIC COORDINATES 69 03N 33 05 E / MAP REFERENCE P. FILE

TITLE

25X1C

DATE OF PICTURE Nov. 1952 / SOURCE [REDACTED]

CLASSIFICATION 25X1C/US00

CAPTIONED BY A [REDACTED] 999/09/09 : CIA-RDP78-05867A000100240013-9

CIA (PHOTO ACCESSION NO.) **Approved For Release 1999/09/09 : CIA-RDP78-05867A000100240013-9** LOT NO. **25X1C**

AREA (AMS NO.) **17N 7 USSR** COUNTRY **N. EUROPEAN RSFSR** PROVINCE **MURMANSK OBLAST** PLACE **2 DEC. 1952**

GEOGRAPHIC COORDINATES _____ MAP REFERENCE _____

TITLE **GRYAZNAYA BAY, APPROXIMATELY 69 09N 33 16E. FLOATING DRYDOCK.**

25X1C

DATE OF PICTURE **Nov. 1952** SOURCE **[REDACTED]**

CLASSIFICATION **25X1C**

CAPTIONED BY **Approved** **1999/09/09 : CIA-RDP78-05867A000100240013-9**

FORM NO. 60-53 SEP 1952

CAPTION REPORT

CIA PHOTO ACCESSION NO. 1
Approved For Release 1999/09/09 : CIA-RDP78-05867A000100240013-9

AREA (AWS NO. 1) 17N / USSR / COUNTRY N. EUROPEAN RSFSR / PROVINCE MURMANSK OBLAST / PLACE 2 DEC. 1953

GEOGRAPHIC COORDINATES MAP REFERENCE

TITLE
VAYENGA BAY, APPROXIMATELY 69 05N 33 26E.
CRUISER WITH SMALL CARGO SHIP TIED
UP ALONG SIDE.

25X1C

DATE OF PICTURE Nov. 1952 SOURCE [REDACTED]

CLASSIFICATION 25X1C [REDACTED]

CAPTIONED BY [REDACTED]

FORM NO. SEP 1948 60-53
Approved For Release 1999/09/09 : CIA-RDP78-05867A000100240013-9
CATION REPORT

CIA PHOTO <i>Approved For Release 1999/09/09 : CIA-RDP78-05867A000100240013-9</i>			
AREA IAMS NO. 108200	COUNTRY E-1020	PROVINCE 2 DEC. 1953	PLACE 9
GEOGRAPHIC COORDINATES 17M / USSR / N. EUROPEAN RSFSR /		MAP REFERENCE MURMANSK OBLAST /	
TITLE NORTH OF SALNYI ISLAND, NAVAL VESSEL.			
DATE OF PICTURE Nov. 1952		SOURCE OF PICTURE 25X1C	
CLASSIFICATION 25X1US00			
CAPTIONED <i>Approved For Release 1999/09/09 : CIA-RDP78-05867A000100240013-9</i>			
FORM NO. 60-53			
CAPTION REPORT			