

FY6

Sanitized - Approved For Release : CIA-RDP78-05867A000100240018-4

Next 6 Page(s) In Document Exempt

Sanitized - Approved For Release : CIA-RDP78-05867A000100240018-4

Sanitized - Approved For Release : CIA-RDP78-05867A000100240018-4
108007 D-1722 12 June 1952

AREA (AMS NO.)	COUNTRY	PROVINCE	PLACE
833M	NETHERLANDS	GELDERLAND	NISMEGEN

GEOGRAPHIC COORDINATES	MAP REFERENCE
51:50N 05:52E	C-FILE

TITLE
DUTCH REFORM CHURCH IN BACKGROUND.

25X1C

DATE OF PICTURE	SOURCE OF PICTURE
July 1952	[REDACTED]

CLASSIFICATION
C

CAPTIONED BY
Sanitized - Approved For Release : CIA-RDP78-05867A000100240018-4

FORM NO.
CAPTION REPORT

CIA PHOTO ACCESSION NO. 108808
Sanitized - Approved For Release : CIA-RDP78-05867A000100240018-4
D-1723 12 June 1953

AREA (AWS NO.) 833 M COUNTRY NETHERLANDS PROVINCE GELDERLAND PLACE NIJMEGEN

GEOGRAPHIC COORDINATES 51:50N 06:52E MAP REFERENCE C-FILE

TITLE RECONSTRUCTION OF DUTCH REFORM CHURCH.

25X1C


DATE OF PICTURE July 1952 SOURCE OF PICTURE [REDACTED]

CLASSIFICATION ©

CAPTIONED BY Sanitized - Approved For Release : CIA-RDP78-05867A000100240018-4

FORM NO. 51 CAPTION REPORT

Sanitized - Approved For Release : CIA-RDP78-05867A000100240018-4

CIA PHOTO ACCESSION NO. 1 118000		LOT NO. D-123		DATE 13 June 1963	
AREA (AMS NO.) 833 M	COUNTRY NETHERLANDS	PROVINCE GELDERLAND	PLACE NISEMGEN (NE)		
GEOGRAPHIC COORDINATES 51:50N 05:52 E		MAP REFERENCE C-FILE			
TITLE NORTH BANK OF WAAL RIVER FROM DYKE LINKING NISEMGEN AND BEMMEL. VEHICULAR BRIDGE OVER WAAL RIVER AND DUTCH REFORM CHURCH IN NISEMGEN, IN BACK- GROUND.					
25X1C					
DATE OF PICTURE July 1962	SOURCE OF PICTURE 				
CLASSIFICATION C					
CAPTIONED BY Sanitized - Approved For Release : CIA-RDP78-05867A000100240018-4					
FORM NO. 60-53 SEP 1948	CAPTION REPORT				

CIA (PHOTO ACCESSION NO.) LOT NO. DATE
1 Sanitized - Approved For Release CIA-RDP78-05867A000100240018-4

AREA (AKA NO.) COUNTRY PROVINCE PLACE
18N/ USSR / S. EUROPEAN RSETR / CRIMEAN OBLAST / LIVODIYSKIY

GEOGRAPHIC COORDINATES MAP REFERENCE
44 29N 34 09E (- FILE)

TITLE
PARK.

25X1C

DATE OF PICTURE SOURCE OF PICTURE

CLASSIFICATION 25X1C

CAPTIONED BY VERIFIED BY
ed For Release : CIA-RDP78-05867A000100240018-4

FORM NO. SFP 124 60
CAPTION REPORT

CIA PHOTO ACCESSION NO. 1		LOT NO.	DATE
108601 - Approved For Release - CIA-RDP78-05867A000100240018-4			
AREA (AMS NO.)	COUNTRY	PROVINCE	PLACE
4N	USSR	UKRAINIAN SSR	ODESSA (NA)
GEOGRAPHIC COORDINATES		MAP REFERENCE	
46 29N 30 44 E		C-FILE	
TITLE			
BEACH.			
25X1C			
DATE OF PICTURE	SOURCE OF PICTURE		
	[REDACTED]		
CLASSIFICATION			
25X1C			
CAPTIONED BY		VERIFIED BY	
[REDACTED]		[REDACTED]	
FORM NO. 60-53 SEP 1948			
For Release - CIA-RDP78-05867A000100240018-4 CAPTION REPORT			

CIA PHOTO ACCESSION NO. 1 **FOUNT2** - Approved For Release - CIA-RDP78-05867A000100240018-4
 LOT NO. **88** DEC 10 1963

AREA (AMS NO.) **3IN** COUNTRY **USSR** PROVINCE **GEORGIAN SSR** PLACE **GORI**

GEOGRAPHIC COORDINATES **41 58N 44 07E** MAP REFERENCE **C-FILE**

TITLE

25X1C

DATE OF PICTURE SOURCE OF PICTURE

CLASSIFICATION **25X1C**

CAPTIONED BY **[REDACTED]** or Release : CIA-RDP78-05867A000100240018-4

FORM NO. SEP 1948 60-55

CAPTION REPORT

CIA PHOTO ACCESSION NO. 1 [redacted] LOT NO. [redacted] - Approved For Release : CIA-RDP78-05867A000100240018-4

AREA NAME NO. 171 USSR IN EUROPEAN R. SEER / PROVINCE MURMANSK OBLAST / PLACE MURMANSK

GEOGRAPHIC COORDINATES 68 58N 33 05E MAP REFERENCE C-FILE

TITLE TRAWLERS.

25X1C

DATE OF PICTURE SOURCE OF PICTURE [redacted]

CLASSIFICATION 25XDC

CAPTIONED BY [redacted] - Approved For Release : CIA-RDP78-05867A000100240018-4

FORM NO. SEP 1946 60-53

CAPTION REPORT

CIA PHOTO ACCESSION NO. 100614
SARITIZED - Approved For Release - CIA-RDP78-05867A000100240018-4
LOT NO. 2868
DEC 10 1953

AREA / MAP NO. 1 / COUNTRY EUROPEAN RFSR / Komi ASSR / PROVINCE / PLACE KAMCHATKA

GEOGRAPHIC COORDINATES 63 45N 58 29E
MAP REFERENCE C-FILE

TITLE UNLOADING FISH.

25X1C

DATE OF PICTURE SOURCE OF PICTURE

CLASSIFICATION 25X1C


CAPTIONED BY [REDACTED] d For Release : CIA-RDP78-05867A000100240018-4
VERIFIED BY [REDACTED]

FORM NO. 60
SEP 1955
CAPTION REPORT

Sanitized - Approved For Release : CIA-RDP78-05867A000100240018-4

CIA PHOTO ACCESSION NO. 1 108615	LOT NO. C-2803	DATE DEC 10 68
AREA NAME NO. 1 31W	COUNTRY USSR	PROVINCE GEORGIAN SSR
GEOGRAPHIC COORDINATES 43 03N 41 02E	MAP REFERENCE C-FILE	
TITLE SHORE OF BLACK SEA.		

25X1C

DATE OF PICTURE	SOURCE OF PICTURE
	

Sanitized - Approved For Release : CIA-RDP78-05867A000100240018-4

CAPTION REPORT

DATE OF CLASSIFICATION BY NO. 948 GC-53

Sanitized - Approved For Release : CIA-RDP78-05867A000100240018-4

CIA PHOTO ACCESSION NO. 108616 LOT NO. DATE DEC 10 1963

AREA (AMS CO.) 4N COUNTRY USSR PROVINCE UKRAINIAN SSR PLACE KAMELETS-PODOLSK

GEOGRAPHIC COORDINATES 48 36N 26 34E MAP REFERENCE C-FLG

TITLE SUDOTRICK RIVER.

25X1C

DATE OF PICTURE SOURCE

CLASSIFICATION 25X1C CAPTIONED BY San [redacted] VERIFIED BY [signature]

Release : CIA-RDP78-05867A000100240018-4

CAPTION REPORT

CIA PHOTO ACCESSION NO. 108817
Approved For Release : CIA-RDP78-05867A000100240018-4

AREA (AMS NO.) 0911 USSR / ASIATIC RSFR / IRKUTSK OBLAST /
COUNTRY PROVINCE PLACE
GEOGRAPHIC COORDINATES
MAP REFERENCE

TITLE
EASTERN SAYAN MOUNTAINS AND
IRKUT RIVER.
25X1C

DATE OF PICTURE SOURCE
CLASSIFICATION 25X1C

CAPTIONED BY
Approved For Release : CIA-RDP78-05867A000100240018-4
FORM NO. 60-53 SEP 1948
CAPTION REPORT

CIA (PHOTO ACCESSION NO.)		LOT NO.	
100018		2068	
Sanitized - Approved For Release : CIA-RDP78-05867A000100240018-4			
AREA (AMS NO.)	COUNTRY	PROVINCE	PLACE
3N	USSR	KAZAKH SSR	
GEOGRAPHIC COORDINATES		MAP REFERENCE	
TITLE			
VALLEY OF SELETA RIVER.			
25X1C			
DATE OF PICTURE	SUBJECT		
—	[REDACTED]		
CLASSIFICATION			
25X1C C			
CAPTIONED BY		VERIFIED BY	
[REDACTED]		[REDACTED]	
Sanitized - Approved For Release : CIA-RDP78-05867A000100240018-4			
FORM NO. 60-53 SEP 1948		CAPTION REPORT	

GFA (PHOTO ACCESSION NO.) 108610 - Approved For Release : CIA-RDP78-05867A000100240018-4

AREA (AMS NO.) 19N/ USSR / ASIATIC RSFR / PROVINCE BASHKIR ASSR / PLACE

GEOGRAPHIC COORDINATES
TITLE IREMEL MOUNTAIN.

DATE OF PICTURE _____ 25X1C

CLASSIFICATION 25X1C C

CAPTIONED BY _____ VERIFIED BY _____
Approved For Release : CIA-RDP78-05867A000100240018-4

CIA PHOTO ACCESSION NO. 108020 - Approved For Release : CIA-RDP78-05867A000100240018-4

AREA (AMS NO.) 11N COUNTRY USSR PROVINCE ARMENIAN SSR PLACE

GEOGRAPHIC COORDINATES MAP REFERENCE

TITLE EXTINCT VOLCANO "ALAGEZ"

DATE OF PICTURE 25X1C SOURCE

CLASSIFICATION 25X10 CAPTIONED BY

FORM NO. 60-53 SEP 1948

CAPTION REPORT

CIA PHOTO ACCESSION NO. 1 LOT NO.

~~10801~~ - Approved For Release : CIA-RDP78-05867A000100240018-4

AREA (AMS NO. 1) COUNTRY

12N USSR KIRGIZ SSR

GEOGRAPHIC COORDINATES MAP REFERENCE

TITLE
ZAAALAYSKIY RANGE, LENIN PEAK.

25X1C

DATE OF PICTURE SOURCE

CLASSIFICATION 25X1C
CAPTIONED BY

Approved For Release : CIA-RDP78-05867A000100240018-4

FORM NO. 60-53
SEP 1948

CAPTION REPORT

CIA PHOTO ACCESSION NO. 108622
Sanitized - Approved For Release : CIA-RDP78-05867A000100240018-4
LOT NO. 2068
DEC 10 1953

AREA (AMS NO.) 31N COUNTRY USSR PROVINCE GEORGIAN SSR PLACE

GEOGRAPHIC COORDINATES MAP REFERENCE

TITLE ROAD TO KRESTOVYY PASS IN BAYDARSKOYE GORGE.

25X1C

DATE OF PICTURE SOURCE

CLASSIFICATION 25X1C

CAPTIONED BY

FORM NO. 100-53
SEP 1950

Sanitized - Approved For Release : CIA-RDP78-05867A000100240018-4

CAPTION REPORT

CIA PHOTO ACCESSION NO. 1 **100628** - Approved For Release : CIA-RDP78-05867A000100240018-4

AREA (AMS NO.) **22N** COUNTRY **USSR** PROVINCE **TADZHIK SSR** PLACE

GEOGRAPHIC COORDINATES MAP REFERENCE

TITLE **STALIN PEAK**

25X1C

DATE OF PICTURE _____ SOURCE 

CLASSIFICATION **25X1C**

CAPTIONED BY 

FORM NO. 60-1 **100628** - Approved For Release : CIA-RDP78-05867A000100240018-4

CAPTION REPORT

CIA PHOTO ACCESSION NO. 1 **108684** LOT NO. **2082** Sanitized - Approved For Release : CIA-RDP78-05867A000100240018-4

AREA IAMS NO. 1 **38N/ USSR/ S. EUROPEAN RIFER/ STAVROPOL KRAY/** COUNTRY PROVINCE PLACE
GEOGRAPHIC COORDINATES MAP REFERENCE

TITLE **BESHTAU LACCOLITE**

DATE OF PICTURE **25X1C** SOURCE **[REDACTED]**

CLASSIFICATION **25X1C**

CAPTIONED BY **[REDACTED]** VERIFIED BY **[REDACTED]** Approved For Release : CIA-RDP78-05867A000100240018-4

FORM NO. **SEP 1964 60-** CAPTION REPORT

CIA PHOTO ACCESSION NO. 1

LOT NO. 2088

108000 sized - Approved For Release : CIA-RDP78-05867A000100240018-4

AREA (AMS NO.)

COUNTRY

PROVINCE

PLACE

GEOGRAPHIC COORDINATES

MAP REFERENCE

TITLE

KHAN-TENGRI MOUNTAINS

25X1C

DATE OF PICTURE

SOURCE

CLASSIFICATION

25X1C

CAPTIONED BY

Approved For Release : CIA-RDP78-05867A000100240018-4

FORM NO. SEP 1948 60-53

CAPTION REPORT

CIA PHOTO ACCESSION NO. 108 ~~Sanitized~~ - Approved For Release : CIA-RDP78-05867A000100240018-4
LOT NO. 2088

AREA (AMS NO.) 29N USSR / ASIATIC RSFSR / ALTAY KRAY / PROVINCE PLACE
GEOGRAPHIC COORDINATES MAP REFERENCE

TITLE KATUNSKIYE BEKHT MOUNTAINS

25X1C

DATE OF PICTURE _____ SOURCE [REDACTED]

CLASSIFICATION 25X1C

CAPTIONED BY [REDACTED] VERIFIED BY [REDACTED] Approved For Release : CIA-RDP78-05867A000100240018-4

FORM NO. 60-5
SEP 1948

CAPTION REPORT

CIA PHOTO ACCESSION NO. 1 **108027** - Approved For Release : CIA-RDP78-05867A000100240018-4

AREA (AMS NO. 1) **17N/058E** COUNTRY **USSR** PROVINCE **N. EUROPEAN RSER** PLACE **MURMANSK OBLAST**

TITLE **KHIBINY MOUNTAINS AND UNIDENTIFIED FACTORY.**

DATE OF PICTURE **25X1C**

CLASSIFICATION **25X1C**

FORM NO. **154A** Approved For Release : CIA-RDP78-05867A000100240018-4

CAPTION REPORT

CIA IPHOTO ACCESSION NO. 108628
Sanitized - Approved For Release : CIA-RDP78-05867A000100240018-4
107 NO. 2008
DEC 10 1953

AREA (AMS NO.) 29N / USSR / ASIATIC RSFSR / KRASNOYARSK KRAY /
COUNTRY PROVINCE PLACE
GEOGRAPHIC COORDINATES MAP REFERENCE

TITLE
RIGHT SHORE OF YENISEY RIVER.

25X1C

DATE OF PICTURE SOURCE OF

CLASSIFICATION 25X1C

CAPTIONED [REDACTED] ed For Release : CIA-RDP78-05867A000100240018-4
FORM NO. SEP 1948 60-53

CAPTION REPORT

CIA PHOTO ACCESSION NO. 1

108620

LOT NO.

Approved For Release : CIA-RDP78-05867A000100240018-4

AREA (AMS NO.)

3N

COUNTRY

USSR

PROVINCE

KAZAKH SSR

PLACE

GEOGRAPHIC COORDINATES

TITLE

SAND DUNE IN MALYYE BARSUKI.

3N - - W42 247

DATE OF PICTURE

25X1C

SOURCE OF PICTURE



CLASSIFICATION
25X1C

CAPTIONED

[Redacted]

VERIFIED BY

Approved For Release : CIA-RDP78-05867A000100240018-4

FORM NO. 50
SEP 1948

CAPTION REPORT

CIA PHOTO ACCESSION NO. 108830 - 2888 - Approved For Release : CIA-RDP78-05867A000100240018-4

AREA (AMS NO.) 47N / COUNTRY USSR / N. EUROPEAN RSFSR / PROVINCE KUVBYSHEV / PLACE OBLAST /

GEOGRAPHIC COORDINATES MAP REFERENCE

TITLE ZHIGULI RIVER.

25X1C

DATE OF PICTURE SOURCE

CLASSIFICATION 25X1C e

CAPTIONED BY For Release : CIA-RDP78-05867A000100240018-4

FORM NO. SEP 1948 80-53 CAPTION REPORT

CIA PHOTO ACCESSION NO. 1 **10863** Sanitized - Approved For Release : CIA-RDP78-05867A000100240018-4

AREA (AMS NO. 1) **3N** COUNTRY **USSR** PROVINCE **HAZAKH SSR** PLACE

GEOGRAPHIC COORDINATES MAP REFERENCE

TITLE **BLACK ALKALI SOIL WITH EFFLORESCENCE OF SALT NEAR TURGAY.**

DATE OF PICTURE SOURCE OF PICTURE **25X1C**

CLASSIFICATION **25X1C** CAPTIONED

FORM NO. 60-53 ed For Release : CIA-RDP78-05867A000100240018-4

CAPTION REPORT

CIA PHOTO ACCESSION NO. 108632

Sanitized / Approved For Release : CIA-RDP78-05867A000100240018-4

AREA NAME 27N/055R

PROVINCE N. EUROPEAN RSFSR

PLACE KALININ OBLAST

DEC 10 1953

GEOGRAPHIC COORDINATES

TITLE GLACIAL DEPOSITS

MAP REFERENCE

DATE OF PICTURE

25X1C

SOURCE [REDACTED]

CLASSIFICATION 25X1C

CAPTIONED BY [REDACTED]

VERIFIED BY

Sanitized / Approved For Release : CIA-RDP78-05867A000100240018-4

CAPTION REPORT

CIA (PHOTO ACCESSION NO.)		LOT NO.	
108633			
Approved For Release : CIA-RDP78-05867A000100240018-4			
AREA (AMS NO.)	COUNTRY	PROVINCE	PLACE
3N	USSR	KAZAKH SSR	
GEOGRAPHIC COORDINATES		MAP REFERENCE	
TITLE			
SAND HILLS IN MALYYE BARSUKI DESERT.			
DATE OF PICTURE		SOURCE OF PICTURE	
		25X1C	
CLASSIFICATION			
25X1C			
CAPTIONED BY		VERIFIED BY	
Approved For Release : CIA-RDP78-05867A000100240018-4			
FORM NO. 60-53 SEP 1948			
CAPTION REPORT			

CIA PHOTO ACCESSION NO. 1
108636
LOT NO. 8888
Approved For Release : CIA-RDP78-05867A000100240018-4

AREA (AMS ID) 28N S. EUROPEAN RSFSR PROVINCE STALINGRAD OBLAST PLACE
GEOGRAPHIC COORDINATES
DEC 10 1953

TITLE
RIGHT BANK OF VOLGA RIVER
NEAR KADYSAIN.

DATE OF PICTURE _____
SOURCE OF _____
CLASSIFICATION 25X1C

CAPTIONED BY _____
FORM NO. 60-5
SEP 1948
Approved For Release : CIA-RDP78-05867A000100240018-4

CAPTION REPORT

CIA PHOTO ACCESSION NO. 1

LOT NO.

188025

Approved For Release - CIA-RDP78-05867A000100240018-4

DEC 10 1953

AREA (AMS NO.)

49N

COUNTRY

USSR / ASIATIC RSFSR

PROVINCE

KHABAROVSK

PLACE

Prayl

GEOGRAPHIC COORDINATES

MAP REFERENCE

TITLE

VRANGEL ISLAND IN CHUKSHEE SEA.

DATE OF PICTURE

25X1C

SOURCE OF PICTURE

CLASSIFICATION

25X1C

CAPTIONED BY

VERIFIED BY

For Release : CIA-RDP78-05867A000100240018-4

FORM NO. 60-5
SEP 1948

CAPTION REPORT

CIA PHOTO ACCESSION NO. 108636		LOT NO.	
AREA TAMS 22N		APPROVED FOR RELEASE : CIA-RDP78-05867A000100240018-4	
GEOGRAPHIC COORDINATES		COUNTRY USSR	PROVINCE TADZHIK SSR
TITLE		PLACE	
ZERAVSHANSKIY MOUNTAIN RANGE AND LOWER END OF ZERAVSHANSKIY GLACIER.			
DATE OF PICTURE		SOURCE OF PICTURE	
25X1C		[REDACTED]	
CLASSIFICATION 25X1C			
CAPTIONED BY [REDACTED]		VERIFIED BY [REDACTED]	
FORM NO. SEP 1946 60.		APPROVED FOR RELEASE : CIA-RDP78-05867A000100240018-4	
CAPTION REPORT			

CIA PHOTO ACCESSION NO. 108687 - Approved For Release - CIA-RDP78-05867A000100240018-4

AREA (AMS NO.) 31N COUNTRY USSR PROVINCE GEORGIAN SSR PLACE DEC 10 1953

GEOGRAPHIC COORDINATES MAP REFERENCE

TITLE TSEYSKIY GLACIER IN MAIN CAUCASUS MOUNTAINS

DATE OF PICTURE SOURCE OF PICTURE 25X1C

CLASSIFICATION 25X1C

CAPTIONED BY For Release : CIA-RDP78-05867A000100240018-4

FORM NO. 60-53 SEP 1948

CAPTION REPORT

CIA PHOTO ACCESSION NO. 1		LOT NO.	
108620 - Approved For Release : CIA-RDP78-05867A000100240018-4			
AREA (AMS NO.)	COUNTRY	PROVINCE	PLACE
59N USSR	ASIATIC RSFSR	PRIMORSK KRAY	
GEOGRAPHIC COORDINATES		MAP REFERENCE	
TITLE			
PETER THE GREAT BAY.			
DATE OF PICTURE		SOURCE OF PICTURE	
		25X1C	
CLASSIFICATION			
25X1C			
CAPTIONED BY			
[REDACTED]			
FORM NO. 60 SEP 1948		VERIFIED BY	
		Approved For Release : CIA-RDP78-05867A000100240018-4	
CAPTION REPORT			

CIA PHOTO ACCESSION NO. 1 **108630** - Approved For Release - CIA-RDP78-05867A000100240018-4

AREA (AWS NO.) **49N/USSR** COUNTRY **RUSSIA** PROVINCE **CHERSKAYA** PLACE **CHERSKAYA**

GEOGRAPHIC COORDINATES **ASIA TIC ROSSIA / CHERSKAYA KRAY** MAP REFERENCE

TITLE **CAPE DEZHNEV IN THE BERING STRAITS.**

DATE OF PICTURE SOURCE OF PICTURE **25X1C**

CLASSIFICATION **25X1C** CAPTIONED BY

FORM NO. 60-5 **ed For Release - CIA-RDP78-05867A000100240018-4**

CAPTION REPORT

CIA PHOTO ACCESSION NO. 108910
LOT NO. 2568
Approved For Release - CIA-RDP78-05867A000100240018-4

AREA (AMS NO.) 49N
COUNTRY USSR/ASIATIC
PROVINCE RSESR/HABAROVSK
PLACE KRAY/

TITLE
REMAINS OF [BERING] EXPEDITION ON
BERING ISLAND.

DATE OF PICTURE _____
SOURCE OF PICTURE 25X1C

CLASSIFICATION 25X1C

CAPTIONED [REDACTED] Approved For Release - CIA-RDP78-05867A000100240018-4

FORM NO. SEP 1954
CAPTION REPORT

CIA PHOTO ACCESSION NO. 1 **10867a** - Approved For Release : CIA-RDP78-05867A000100240018-4
LOT NO. **2868**

AREA / AMS NO. **49N / USSR / N. EUROPEAN RSFSR / Kamchatka**
COUNTRY **USSR**
PROVINCE **KAMCHATKA**
GEOGRAPHIC COORDINATES
MAP REFERENCE **FROM USSR**

TITLE **[SHORE OF] BERING SEA NEAR KAMCHATKA**

DATE OF PICTURE _____ SOURCE OF PICTURE **25X1C**

CLASSIFICATION **25X1C**

CAPTION _____ VERIFIED BY _____
FORM NO. _____
SEP 1944

Approved For Release : CIA-RDP78-05867A000100240018-4

CAPTION REPORT

CIA PHOTO ACCESSION NO. 1

108643

LOT NO.

DATE

AREA (AVS NO.)

18N/USSR/S

CAMERA

Sanitized - Approved For Release - CIA RDP78-05867A000100240018-4

DEC 1964

GEOGRAPHIC COORDINATES

EUROPEAN

RSSSR

CRIMEAN

PLACE

ORBLAST

TITLE

BLACK SEA NEAR ARTEK.

MAP REFERENCE

DATE OF PICTURE

SOURCE OF PICTURE


25X1C



CLASSIFICATION

25X1G

CAPTIONED



VERIFIED BY

md

FORM NO. 80
SEP 1948

Sanitized - Approved For Release - CIA RDP78-05867A000100240018-4

CAPTION REPORT

CIA PHOTO ACCESSION NO. 108644 LOT NO. [blank] Approved For Release : CIA-RDP78-05867A000100240018-4

AREA (AMS NO.) 31N COUNTRY USSR PROVINCE GEORGIAN SSR PLACE [blank] DATE DEC 10 1963

GEOGRAPHIC COORDINATES [blank] MAP REFERENCE [blank]

TITLE DARYAL GORGE

DATE OF PICTURE [blank] SOURCE OF PICTURE 25X1C

CLASSIFICATION 25X1C CAPTIONED BY [redacted]

FORM NO. 60- SEP 1948 VERIFIED BY [redacted] Approved For Release : CIA-RDP78-05867A000100240018-4

CAPTION REPORT

CIA PHOTO ACCESSION NO. 1		LOT NO.	
108645			
AREA (AMS NO.)		DATE	
3N		DEC 10 1953	
GEOGRAPHIC COORDINATES		PROVINCE	PLACE
USSR		KAZAKH SSR	
TITLE			
SAND DUNES IN KYZYL-KUM DESERT.			
DATE OF PICTURE		SOURCE OF PICTURE	
		25X1C	
CLASSIFICATION			
25X1C			
CAPTIONED BY			
[REDACTED]			
FORM NO.		VERIFIED BY	
SEP 1948 60-5		[REDACTED]	
Approved For Release : CIA-RDP78-05867A000100240018-4			
CAPTION REPORT			

CIA PHOTO ACCESSION NO. 1		LOT NO.
108646		
AREA IAMS	Sanitized - Approved For Release CIA-RDP78-05887A000100240018-4	
39N/055R/ASIATIC	PROVINCE	1160 10 1953
GEOGRAPHIC COORDINATES	RSSR/YAKUT ASSR	PLACE
TITLE	MAP REFERENCE	
Tiksi Bay.		
DATE OF PICTURE	25X1C	
	SOURCE OF PICTURE	
CLASSIFICATION	25X1C	
CAPTIONED BY		
FORM NO.	VERIFIED BY	
SEP 1948 60-53		
For Release : CIA-RDP78-05887A000100240018-4		
CAPTION REPORT		

CIA PHOTO ACCESSION NO. 1

LOT NO.

AREA TAGS NO. 108647

Sanitized - Approved For Release : CIA-RDP78-05867A000100240018-4

29N/USSR / ASIATIC RFEER

PROVINCE

DEC 10 1953

PLACE

MAP REFERENCE

TITLE
DIXON ISLAND.

DATE OF PICTURE

SOURCE OF PICTURE

25X1C

CLASSIFICATION

25X1C

CAPTIONED BY

FORM NO. SEP 1948 60-53

VERIFIED BY

Sanitized - Approved For Release : CIA-RDP78-05867A000100240018-4

CAPTION REPORT

CIA PHOTO ACCESSION NO. 1

LOT NO.

108648 Approved For Release CIA-RDP78-05867A000100240018-4

AREA - CASE NO. Sanitized

COUNTRY

PROVINCE

PLACE

USSR / N. EUROPEAN RSFSR / MURMANSK OBLAST

GEOGRAPHIC COORDINATES

MAP REFERENCE

TITLE KOLA PENINSULA.

25X1C

DATE OF PICTURE

SOURCE OF PICTURE

CLASSIFICATION 25X1C

CAPTIONED BY

VERIFIED BY

FORM NO. SEP 1948 60-53

Approved For Release : CIA-RDP78-05867A000100240018-4

CAPTION REPORT

CIA PHOTO ACCESSION NO. 1

108649

LOT NO.

Sanitized - Approved For Release : CIA-RDP78-05867A000100240018-4

AREA NAME

29N USSR / ASIATIC RSESR / KRASNOYARSK KRAY

PROVINCE

DEC 10 1953

GEOGRAPHIC COORDINATES

PLACE

MAP REFERENCE

TITLE

RUBAN RIVER.

DATE OF PICTURE

25X1C

SOURCE OF PICTURE



CLASSIFICATION

25X1C

CAPTION



FORM NO. 1
SEP 1948

VERIFIED BY

Sanitized - Approved For Release : CIA-RDP78-05867A000100240018-4

CAPTION REPORT

108650

LOT NO.

C-2068

DATE

AREA NAME NO. 1

17N Ussianka

COUNTRY

Approved For Release

CIA-RDP78-05867A000100240018-4

GEOGRAPHIC COORDINATES

TITLE

LAKE VUD'YAVR.

PLACE

MAP REFERENCE

EUROPEAN RSFSR/MURMANSK DISTRICT

DATE OF PICTURE

SOURCE OF PICTURE

25X1C

CLASSIFICATION 25X1C

CAPTIONED BY

VERIFIED BY

FORM NO. SEP 1948 60.

Sanitized - Approved For Release - CIA-RDP78-05867A000100240018-4

CAPTION REPORT

LUB651

AREA (AMS NO.)

LOT NO.

C-2068

DATE

10 1953

GEOGRAPHIC COORDINATES

31N

COUNTRY

USSR

DISTRICT

GEORGIAN SSR

PLACE

TBILISI

MAP REFERENCE

C-File

TITLE

41 42N
44 45E
FOOTWEAR FACTORY

DATE OF PICTURE

SOURCE OF PICTURE

25X1C

CLASSIFICATION

25X1C

CAPTIONED BY

FORM NO. SEP 1948 60-53

VERIFIED BY

Sanitized - Approved For Release - CIA-RDP78-05867A000100240018-4

CAPTION REPORT

108652

LOT NO.

C-2063

DATE

CIA-RDP78-05867A000100240018-4

AREA TAGS NO. 1

USSR / RUSSIA

COUNTRY

USSR / RUSSIA

PROVINCE

ARKHANGEL

PLACE

ARKHANGEL

(P)

GEOGRAPHIC COORDINATES

64 34N

40 32E

MAP REFERENCE

C-FILE

TITLE

DATE OF PICTURE

SOURCE OF PICTURE


25X1C



CLASSIFICATION

25X1C

CAPTIONS



FORM NO. SEP 1948

VERIFIED BY

Sanitized - Approved For Release - CIA-RDP78-05867A000100240018-4

CAPTION REPORT

AREA (AMS NO.)	100053	LOT NO.	C-2068	DATE	1953
31N	COUNTRY	GEORGIAN SSR	MAP REFERENCE	PLACE	BATUMI
41 38N	41 38E	C. FILE	BLACK SEA		
TITLE: ALONG THE SHORE					
DATE OF PICTURE					
SOURCE OF PICTURE					
CLASS: 25X10					
CAPTION					
FORM 1 SEP 1953					
VERIFIED BY					

Sanitized - Approved For Release - CIA-RDP78-05867A000100240018-4

PHOTO REPORT

CIA PHOTO ACCESSION NO. 1		LOT NO.	
108654			
AREA (COUNTRY AND PROVINCE)	231/L CHINA	PROVINCE	HOPEH
GEOGRAPHIC COORDINATES	39.56N 116.24E	MAP REFERENCE	
TITLE	PETROLEUM EXPOSITION. GENERAL CHU TE AND STAFF INSPECTING MODEL OF A HARBOR AREA.		
DATE OF PICTURE	25X1C		
CLASSIFICATION	[REDACTED]		
CAPTIONED BY	Rest Copy DCS		
FORM NO. SEP 1946 60-53	VERIFIED BY		
Sanitized - Approved For Release : CIA-RDP78-05867A000100240018-4			
CAPTION REPORT			

Sanitized - Approved For Release : CIA-RDP78-05867A000100240018-4

27 Nov 53

Q

GENERAL

INSPECTING MODEL

25X1C



Rest Copy
DCS

Sanitized - Approved For Release : CIA-RDP78-05867A000100240018-4

CAPTION REPORT

CIA (PHOTO ACCESSION NO.)

108655

LOT NO.

1

AREA (AMS NO.)

2372

Sanitized - Approved For Release : CIA-RDP78-05867A000100240018-4

GEOGRAPHIC COORDINATES

39.56N

116.24E

PROVINCE

HOFEH

PLACE

PEIPING

27 Plus 55

C

TITLE

PETROLEUM EXPOSITION, DIPLOMATIC CORPS VIEWING EXHIBIT.

DATE OF PICTURE

SOURCE OF PICTURE

25X1C

CLASSIFICATION

CAPTIONED BY

Red Conf
206

FORM NO. SEP 1948 60-53

VERIFIED BY

Sanitized - Approved For Release : CIA-RDP78-05867A000100240018-4

CAPTION REPORT

108656

AREA (AMS NO.)	LOT NO.	F-266		CIA-RDP78-05867A000100240018
2805		COUNTRY	PROVINCE	17 Dec 53
GEOGRAPHIC COORDINATES	43° 31' N 16° 26' E	YUGOSLAVIA	HRVATSKA	SPLIT
TITLE	C file			
JUGOVINIL FACTORY, PRODUCES POLYVINYL CHLORIDE POWDER				

DATE OF PICTURE 1953

25X1C

SOURCE

CLASSIFICATION C


CAPTIONED BY mwb

FORM NO. 60-53
SEP 1958

VERIFIED BY

Sanitized - Approved For Release : CIA-RDP78-05867A000100240018

CAPTION REPORT

ACCESSION NO. 1 108657		LOT NO.	DATE 1953	
AREA (AMS NO.) 280	COUNTRY YUGOSLAVIA		PROVINCE HRVATSKA	PLACE SPIT
GEOGRAPHIC COORDINATES 43° 31' N 16° 26' E		MAP REFERENCE Cofla		
TITLE JUGOVINIL FACTORY, PRODUCES POLYVINYL CHLORIDE POWDER.				
DATE OF PICTURE 1953		SOURCE OF 		
CLASSIFICATION C				
CAPTIONED BY mab		VERIFIED BY ()		
FORM NO. 60-53 SEP 1949				

Sanitized - Approved For Release : CIA-RDP78-05867A000100240018-4
CAPTION REPORT

108658

AREA (AMS NO.)

LOT NO.

280M

COUNTRY

YUGOSLAVIA

PROVINCE

HRVATSKA

PLACE

SPLIT

C

GEOGRAPHIC COORDINATES

43° 31' N 16° 26' E

MAP REFERENCE

C file

TITLE


GOB JUGOVINIK FACTORY, PRODUCES
POLY VINYL CHLORIDE POWDER.

DATE OF PICTURE

1953

25X1C

SOURCE OF



CLASSIFICATION

C

CAPTIONED BY

MAB


(2)

FORM NO. SEP 1948 60-53

VERIFIED BY

Sanitized - Approved For Release : CIA-RDP78-05867A000100240018

CAPTION REPORT

CIA PHOTO ACCESSION NO. 1 108659		LOT NO.	DATE
AREA TAMS NO. W	Sanitized	Approved For Release	CIA-RDP78-05867A000100240018-4
GEOGRAPHIC COORDINATES		PROVINCE USSR	PLACE DEC. 1953
TITLE SOVIET VESSEL THAT WAS SEIZED IN JAPANESE WATERS.		MAP REFERENCE	
DATE OF PICTURE AUG., 1953		SOURCE OF PICTURE 	
CLASSIFICATION SECRET/CONTROL - U.S. OFFICIALS ONLY		VERIFIED BY	
CAPTIONED BY MDW		FORM NO. 60-53 SEP 1948	
Sanitized - Approved For Release		CIA-RDP78-05867A000100240018-4	
CAPTION REPORT			


CIA PHOTO ACCESSION NO. 1
108660

AREA TAMS NO. **21917** *Sanitized - Approved For Release* CIA-RDP78-05867A000100240018-4

COUNTRY **GERMANY** PROVINCE **BRANDENBURG** PLACE **Dec 53**

TITLE
**RADAR INSTALLATION AT GOLM-EICHE
NEAR POTSDAM. RADAR MAST (ARROW)
TOP OF HILL.**

*Barely visible on original - arrows inserted to
indicate position*


DATE OF PICTURE **June 1953** SOURCE OF 

CLASSIFICATION **S/US 00** **25X1A**

CAPTIONED BY **MAB** *unable to determine exact location*

FORM NO. SEP 1948 60-53 *Sanitized - Approved For Release* CIA-RDP78-05867A000100240018-4

CAPTION REPORT

CIA IPHOTO ACCESSION NO. 1 108661		EGT NO.	DATE
AREA IAMS NO. <i>Sanitized</i>		Approved For Release : CIA-RDP78-05867A000100240018-4	
<i>21419</i>	COUNTRY GERMANY	PROVINCE BRANDENBURG	PLACE Neese 3
GEOGRAPHIC COORDINATES			
TITLE BARRACKS AND RADAR INSTALLATION AT GOLM-EICHE, NEAR POTSDAM. RADAR MAST (ARROW) AT EDGE OF WOODS. DIRECTION WEST.			
<i>Basely visible on orig print - arrow inserted to indicate position.</i>			
DATE OF PICTURE June 1953	SOURCE 		
CLASSIFICATION S/USOO	VERIFIED BY		
CAPTIONED BY MDP	FORM NO. 60-53 SEP 1948		
Sanitized - Approved For Release : CIA-RDP78-05867A000100240018-4			
CAPTION REPORT			

CIA PHOTO ACCESSION NO. 1 **108662** LOT NO.

AREA TAMS NO. **214** **Sanitized - Approved For Release : CIA-RDP78-05867A000100240018-4** **11 Dec 53**

COUNTRY **GERMANY** PROVINCE **BRANDENBURG** PLACE **C**

TITLE **BARRACKS AT GOLM-EICHE, NEAR POTSDAM, MAST OF POTSDAM RADIO TRANSMITTER IN RIGHT BACKGROUND. DIRECTION EAST.**

Thru family note - arrow inserted to indicate location

DATE OF PICTURE **June 1953** SOURCE **25X1A**

CLASSIFICATION **S/USOO** CAPTIONED BY **MWB**

FORM NO. **SEP 1946 60-53** **Sanitized - Approved For Release : CIA-RDP78-05867A000100240018-4**

CAPTION REPORT

CIA PHOTO ACCESSION NO. **108664** LOT NO. **17 Dec 1953**

AREA - IAMS NO. **12 L** COUNTRY **INDOCHINA** PROVINCE **ANNAM** PLACE **DALAT**

GEOGRAPHIC COORDINATES **11-56 N 108-27 E** MAP REFERENCE **CI-**

TITLE **GOVERNMENT AIRPORT, THE EMPEROR'S PLANE**
Emperor's Plane on private airfield of important court
OF VIETNAMESE CHIEF OF STAFF, BAG DALAT

DATE OF PICTURE **1952** **25X1C**

CLASSIFICATION **C**
CAPTIONED BY **R.F.**

FORM NO. 60-53 SEP 1948 Sanitized - Approved For Release : CIA-RDP78-05867A000100240018-4

CAPTION REPORT

CIA PHOTO ACCESSION NO. 1 108665		LOT NO.	
AREA (AMS NO.) 522		COUNTRY INDOCHINA	
GEOGRAPHIC COORDINATES 21-44N 104-25E		PROVINCE TONKIN	PLACE GIA HOI
TITLE EMERGENCY LANDING STRIP, FOREGROUND, RTONE		MAP REFERENCE NIS	
DATE OF PICTURE 1952		25X1C	
CLASSIFICATION C		VERIFIED BY	
CAPTIONED BY RIF		FORM NO. 66-53	
Sanitized - Approved For Release : CIA-RDP78-05867A000100240018-4 17 Dec 1953			
CAPTION REPORT			

108667

LOT NO.

E-2616

DATE

7 Dec 1955

AREA IAMS NO. 1

4355 M

COUNTRY

Poland

GEOGRAPHIC COORDINATES

50 05 N

19 55 E

KRAKOW

PLACE

KRAKOW (Nr)

TITLE

Nowa Huta under construction.
SUBURB

MAP REFERENCE

C-File

25X10

DATE OF PICTURE

SOURCE



CLASSIFICATION

C

CAPTIONED BY

[Signature]

FORM NO. 60-53
SEP 1948

TOP PAGE
VERIFIED BY

[Signature]

108669

LOT NO.

E-2616

DATE

17 Dec 1953

AREA (AWS NO. 1)

235 Sanitized

COUNTRY

POLAND

Approved For Release - CIA-RDP78-05867A000100240018-4

GEOGRAPHIC COORDINATES

50 12 N 23 41 E

LUBLIN

PLACE

Wierzbica

TITLE

Cement works.

MAP REFERENCE

IR

25X1C

DATE OF PICTURE

SOURCE C

CLASSIFICATION

C

CAPTIONED BY

Wah

FORM NO. 30-53
SEP 1948

Sanitized - Approved For Release - CIA-RDP78-05867A000100240018-4

ACCESSION NO. 108670

LOT NO. E 2616

DATE 17/1/73

AREA (AMS NO. 1) 6155

COUNTRY POLAND

SOURCE

PLACE Tychy

GEOGRAPHIC COORDINATES 50 08N 18 59 E

MAP REFERENCE Katowice


TITLE

~~Workers~~ Workers housing under construction.

25X1C

DATE OF PICTURE

SOURCE OF PICTURE




CLASSIFICATION C

CAPTIONED BY [Signature]

FORM NO 60-55 SEP 1946

Sanitized - Approved For Release - CIA RDP 78-05867A000100240018-4

CAPTION REPORT

CIA (PHOTO ACCESSION NO.) 108671		LOT NO. F-2416	DATE 17 Dec 1953
AREA (AMS NO.) 6155	COUNTRY POLAND	CITY Katowice	PLACE 100240018-4
GEOGRAPHIC COORDINATES		MAP REFERENCE	
TITLE Wesola Coal Mine in the Yaworzno Coal Field, about 50 12 N 19 07 E.			
25X1C			
DATE OF PICTURE _____	SOURCE OF PHOTO 		
CLASSIFICATION C			
CAPTIONED BY WMA		VERIFIED BY MS	
FORM NO. 60-53 SEP 1948			

Sanitized - Approved For Release - CIA-RDP78-05867A000100240018-4


CAPTION REPORT

ACCESSION NO. 108672		LOT NO. E-2616		DATE 18/05/1953	
AREA (ANS NO.) 6155A		COUNTRY POLAND		SOURCE Katovice	
GEOGRAPHIC COORDINATES 50 48 N 19 07 E		MAP REFERENCE		PLACE Czeszochowa	
TITLE Workers settlement				C-File	
DATE OF PICTURE		SOURCE OF		25X1C	
CLASSIFICATION c		[REDACTED]			
CAPTIONED BY WTW					
FORM NO. 60-53 SEP 1948				[Signature]	

Sanitized - Approved For Release - CIA-RDP78-05867A000100240018-4


CAPTION REPORT

ACCESSION NO. 108673		LOT NO.	
AREA (AMS NO.)	235 Sanitized	DATE	17 Dec 1953
GEOGRAPHIC COORDINATES		COUNTRY	PLACE
51 15N 22 34 E		POLAND	LUBLIN
SOURCE		MAP REFERENCE	
F-2616		Lublin C-File	
TITLE			
TRUCK FACTORY UNDER CONSTRUCTION. WORKERS MAY BE IN PRISON UNIFORMS.			
25X1C			
DATE OF PICTURE	SOURCE OF		
	[REDACTED]		
CLASSIFICATION			
C			
CAPTIONED BY	VERIFIED BY		
WAW			
FORM NO. 60-53 SEP 1948	Sanitized - Approved For Release - CIA-RDP78-05867A000100240018-4		
CAPTION REPORT			

CIA PHOTO ACCESSION NO. 108675		LOT NO.	DATE
AREA (AMS NO.) 615579	COUNTRY POLAND	PROVINCE Katowice	PLACE Tychy
GEOGRAPHIC COORDINATES 50 08 N 18 59 E		MAP REFERENCE NIS	
TITLE HOUSING HOUSING UNDER CONSTRUCTION.			
DATE OF PICTURE	SOURCE OF PICTURE 25X1C 25X1C		
CLASSIFICATION C			
CAPTIONED BY <i>Wille</i>	<i>md</i>		
FORM NO. 60-53 SEP 1948	Sanitized - Approved For Release - CIA-RDP78-05867A000100240018-4		
CAPTION REPORT			

Sanitized - Approved For Release - CIA-RDP78-05867A000100240018-4

Sanitized - Approved For Release - CIA-RDP78-05867A000100240018-4

ACQUISITION NO. 1 108676	LOT NO. E-2616	DATE 13 Dec 1948	REF ID A00100240018-4
AREA (ANS NO.) 525	COUNTRY Poland	MAP REFERENCE Lodz	PLACE Piotrkow
GEOGRAPHIC COORDINATES 51 24 N 19 41 E		TITLE Textile combine	
25X1G			
DATE OF PICTURE ---	SOURCE 		
CLASSIFICATION C	CAPTIONED BY Ward		
FORM NO. SEP 1948 60-53	VERIFIED BY me		

Sanitized - Approved For Release : CIA-RDP78-05867A000100240018-4

ACCESSION NO. 1
108677

LOT NO.

E-2616

DATE

178-05867A000100240018-4

AREA (AMS NO. 1)

325 Sanitized

COUNTRY

POLAND

Approved For Release - CIA-RDP78-05867A000100240018-4

GEOGRAPHIC COORDINATES

52 44 N 15 14 E

POZNAN

PLACE

GOFZOW (Wielkopolski)

TITLE

Polan Artificial Fibre Factory.

MAP REFERENCE

NIS

25X1C

DATE OF PICTURE

SOURCE



CLASSIFICATION

C

CAPTIONED BY

WOW

FORM NO. 60-53
SEP 1948

Sanitized - Approved For Release - CIA-RDP78-05867A000100240018-4

CAPTION REPORT

ACCESSION NO. 108678

LOT NO.

E-2616

DATE

AREA TAMS NO. 1

325 Sanitized

COUNTRY

POLAND

Approved For Release - CIA-RDP78-05867A000100240018-4

GEOGRAPHIC COORDINATES

52 44 N 15 14 E

CITY

POZNAN

PLACE

Gorzow Wielkopolski

TITLE

POLAN Artificial Fiber Factory.


MAP REFERENCE

NLS

DATE OF PICTURE

25X1C

SOURCE OF



CLASSIFICATION

C

CAPTIONED BY

Wau

VERIFIED BY

AD

FORM NO. 60-53
SEP 1948

Sanitized - Approved For Release - CIA-RDP78-05867A000100240018-4

CAPTION REPORT

108679

REF NO.

E-2616

DATE

18-05867A000100240018-4

AREA (AKS NO.)

72 55 14

COUNTRY

POLAND

GEOGRAPHIC COORDINATES

52 15 N

21 00 E

(WARSAW)

PLACE

(WARSAW)


TITLE

Central Committee of United Workers Party building, C-File

DATE OF PICTURE

25X1C

SOURCE OF P



CLASSIFICATION

CAPTIONED BY

(WAW)

FORM NO. 60-53
SEP 1948

VERIFIED BY

(Signature)

Sanitized - Approved For Release - CIA-RDP78-05867A000100240018-4

CIA PHOTO ACCESSION NO. 1

108680

LOT NO.

AREA IAMS NO.

310

Sanitized - Approved For Release : CIA-RDP78-05867A000100240018-4

GEOGRAPHIC COORDINATES

GREENLAND

PROVINCE

SOUTHWEST

PLACE

GREENLAND

DAVIS STRAIT

TITLE

64°00' N

57°00' W

NIS

UNIDENTIFIED TRAWLER-TYPE VESSEL.
SEE CIA 108681.

DATE OF PICTURE

June 1953

25X6

SOURCE OF



CLASSIFICATION

C

CAPTIONED BY

MWB

(R)

FORM NO. 60-53
SEP 1948

VERIFIED BY

Sanitized - Approved For Release : CIA-RDP78-05867A000100240018-4

CAPTION REPORT

CIA PHOTO ACCESSION NO. 1

LOT NO.

AREA (AMS NO.)

108681

Sanitized - Approved For Release : CIA-RDP78-05867A000100240018-4

31C

COUNTRY GREENLAND

PROVINCE

SOUTHWEST GREENLAND

PLACE

DAVIS STRAIT

GEOGRAPHIC COORDINATES

64° 00' N 57° 00' W

MAP REFERENCE

NIS

TITLE UNIDENTIFIED TRAWLER-TYPE VESSEL
GREAT HELLEFELSKA BANK AREA, ABOUT 115 MILES
SOUTH OF DISKO ISLAND, 50 MILES WEST OF HOLSTEIN-
BOG. SEE CIA 108680.

DATE OF PICTURE

25X1C

June 1953

SOURCE

CLASSIFICATION

C

CAPTIONED BY

mwb

VERIFIED BY

(a)

FORM NO. 60-53
SEP 1948

Sanitized - Approved For Release : CIA-RDP78-05867A000100240018-4

CAPTION REPORT

CIA PHOTO ACCESSION NO. 1

108682

LOT NO.

DATE

AREA (AMS NO. 1) Sanitized Approved For Release : CIA-RDP78-05867A000100240018-4

114M

COUNTRY GERMANY

PROVINCE

BERLIN

PLACE

BERLIN

GEOGRAPHIC COORDINATES
52° 31' N

13° 24' E

MAP REFERENCE

C file

TITLE

SOVIET BROADCASTING STATION IN WEST ZONE,
GAS, ELECTRIC, AND WATER METER-READERS
ALLOWED TO ENTER ON 20TH OF EVERY

THIRD MONTH. NO OTHER CIVILIANS PERMITTED
ENTRY.

DATE OF PICTURE

1953

SOURCE OF

25X1A

CLASSIFICATION

CAPTIONED BY

MWB

VERIFIED BY

FORM NO. SEP 1948 60-53 Sanitized - Approved For Release : CIA-RDP78-05867A000100240018-4

CAPTION REPORT

Sanitized - ^{25X6}Approved For Release : CIA-RDP78-05867A000100240018-4

Sanitized - Approved For Release : CIA-RDP78-05867A000100240018-4

CIA (PHOTO ACCESSION NO.)

108684

LOT NO.

Sanitized - Approved For Release : CIA-RDP78-05867A000100240018-4

AREA - IAMS NO. 50 M

COUNTRY

GREECE

PROVINCE

PLACE

Alex 3

GEOGRAPHIC COORDINATES

MAP REFERENCE

TITLE
TANKER "TILIA ONASSIS, BUILT IN GERMANY
FOR GREEK FINANCIER, ONASSIS.

25X1C

DATE OF PICTURE

1953

SOURCE OF PICTURE



CLASSIFICATION

C

CAPTIONED BY

mwb

VERIFIED BY

FORM NO. 60-53
SEP 1948

Sanitized - Approved For Release : CIA-RDP78-05867A000100240018-4

CAPTION REPORT

CIA PHOTO ACCESSION NO. 108685		LOT NO.	DATE
AREA (AMS NO.) 6M	COUNTRY FRANCE	PROVINCE	18 Dec 53
GEOGRAPHIC COORDINATES		MAP REFERENCE	C

TITLE
 MODEL FOR CRUISER "COLBERT", UNDER CON-
 STRUCTION AT BREST FOR FRENCH NAVY.
 8,475 TONS, SPEED 32 KNOTS, 86,000 H.P.

25X1C

DATE OF PICTURE November 1953	SOURCE OF PICTURE [REDACTED]
-------------------------------	------------------------------

CLASSIFICATION C	CAPTIONED BY MAB	VERIFIED BY
------------------	------------------	-------------

FORM NO. 60-53 SEP 1948 Sanitized - Approved For Release : CIA-RDP78-05867A000100240018-4

CAPTION REPORT

CIA (PHOTO ACCESSION NO.)

188686

LOT NO.

Sanitized - Approved For Release - CIA-RDP78-05867A000100240018-4

AREA (AMS NO.)
646 M

COUNTRY
FRANCE

PROVINCE
SEINE INFERIEURE

PLACE
ROUEN C


GEOGRAPHIC COORDINATES
49°26' N 1°06' E

MAP REFERENCE
O file

TITLE
LAUNCHING NET TENDER "G.T", BUILT FOR FRENCH NAVY UNDER OFF-SHORE PROGRAM

25X1C

DATE OF PICTURE
November 1953

SOURCE OF PICTURE



CLASSIFICATION
C

CAPTIONED BY
MAB

FORM NO. SEP 1948 50-53 Sanitized - Approved For Release - CIA-RDP78-05867A000100240018-4

VERIFIED BY

CAPTION REPORT

CIA PHOTO ACCESSION NO. 1 108687		LOT NO.	DATE
AREA - IAMS NO. 39M	COUNTRY TRIESTE	PROVINCE	PLACE See 53
GEOGRAPHIC COORDINATES		MAP REFERENCE	
TITLE YUGOSLAV TROOPS IN TRENCH ALONG BORDER OF ZONE "B"			
25X1C			
DATE OF PICTURE 1953	SOURCE OF PI 		
CLASSIFICATION C			
CAPTIONED BY WAB		VERIFIED BY	
FORM NO. 60-53 SEP 1948			

Sanitized - Approved For Release : CIA-RDP78-05867A000100240018-4

CAPTION REPORT

FY6

Sanitized - Approved For Release : CIA-RDP78-05867A000100240018-4

Next 4 Page(s) In Document Exempt

Sanitized - Approved For Release : CIA-RDP78-05867A000100240018-4

108694

LOT NO.

E-2562

DATE

17 DEC 1953

AREA Sanitized - Approved For Release : CIA-RDP78-05867A000100240018-4

66M

RUMANIA

BUCURESTI

BRASOV

GEOGRAPHIC COORDINATES

45 30 N 25 39 E

MAP REFERENCE

C FILE

TITLE


GHEORGHIU-DEJ COAL MINES.

25X1C

DATE OF PICTURE

1952

SOURCE OF



CLASSIFICATION

Sanitized - Approved For Release : CIA-RDP78-05867A000100240018-4

VERIFIED BY

20

CIA

LOT NO.

DATE

108696

E-2562

17 DEC 1953

AREA Sanitized - Approved For Release : CIA-RDP78-05867A000100240018-4

25MN

USSR

ESTONIA USSR

GEOGRAPHIC COORDINATES

MAP REFERENCE

TITLE


TYRMASKAYA Fur Farm.

25X1C

DATE OF PICTURE

1952

SOURCE



CLASSIFICATION

Sanitized - Approved For Release : CIA-RDP78-05867A000100240018-4

CLASSIFIED BY FR

VERIFIED BY [Signature]

CIA

108698

LOT NO.

E-2562

DATE

17 DEC 1953

AREA

Sanitized - Approved For Release

CIA-RDP78-05867A000100240018-4

25MN

USSR

ESTONIAN SSR

GEOGRAPHIC COORDINATES

MAP REFERENCE

TITLE


TYRMASKAYA FUR FARM.

25X1C

DATE OF PICTURE

1952

SOURCE



CLASSIFICATION

Sanitized - Approved For Release : CIA-RDP78-05867A000100240018-4

ED BY

FX

VERIFIED BY

[Signature]

CIA	LOT NO.	DATE
108700	E-2562	17 DEC 1953
AREA Sanitized - Approved For Release : CIA-RDP78-05867A000100240018-4 22N USSR TADZHIK SSR		
GEOGRAPHIC COORDINATES	MAP REFERENCE	
TITLE PROCESSING ROSE FLOWERS FOR OIL.		
25X1C		
DATE OF PICTURE	SOURCE	
1952	[REDACTED]	
CLASSIFICATION		
Sanitized - Approved For Release : CIA-RDP78-05867A000100240018-4		
APPROVED BY	VERIFIED BY	
PR	[Signature]	

CIA

108703

LOT NO.

E-2562

DATE

17 DEC 1955

AREA Sanitized - Approved for Release : CIA-RDP78-05867A000100240018-4

29N/ USSR/

ASIATIC RSFSR/

NOVOSIBIRSK OBLAST/ NOVOSIBIRSK

GEOGRAPHIC COORDINATES

55 02N 82 53E

MAP REFERENCE

C FILE

TITLE

16TH PARTY CONGRESS MACHINE TOOL PLANT, NEW MULTI-PURPOSE MACHINE

WHICH CAN BORE, LATHER, DRILL, MILL, AND GRIND. FOR RELATED VIEWS


SEE CIA 108702 THRU 108711.

25X1C

DATE OF PICTURE

1952

SOURCE



CLASSIFICATION
CONFIDENTIAL

Sanitized - Approved For Release : CIA-RDP78-05867A000100240018-4

FOOTNOTES BY

FPR

VERIFIED BY

[Signature]

CIA | LOT NO. | DATE
108705 | E-2562 | 17 DEC 1955

AREA Sanitized - Approved For Release : CIA-RDP78-05867A000100240018-4
29N/ USSR/ | ASIATIC RSFSR/ | NOVOSIBIRSK OBLAST/ NOVOSIBIRSK

GEOGRAPHIC COORDINATES | MAP REFERENCE
55 02N 82 53E | C FILE

TITLE
16TH PARTY CONGRESS MACHINE TOOL PLANT. NEW MULTI-PURPOSE MACHINE

WHICH CAN BORE, LATHER, DRILL, MILL, AND GRIND. FOR RELATED VIEWS

SEE CIA 108702 THRU 108711

25X1C

DATE OF PICTURE | SOURCE
1952 | [REDACTED]

CLASSIFICATION
CONFIDENTIAL
Captioned by FPR | Verified by [Signature]

CIA

LOT NO.

DATE

108706

Sanitized - Approved For Release : CIA-RDP78-05867A000100240018-4

AREA

COUNTRY

PROVINCE

PLACE

20N/ USSR/

ASIATIC RSFSR/

NOVOSIBIRSK OBLAST/ NOVOSIBIRSK

GEOGRAPHIC COORDINATES

MAP REFERENCE

55 02N 82 53E

C FILE

TITLE

~~16TH PARTY CONGRESS MACHINE TOOL PLANT. NEW MULTIPURPOSE MACHINE~~

~~WHICH CAN BORE, LATHER, DRILL, MILL AND GRIND. FOR RELATED VIEWER~~

SEE CIA 108702 THRU 108711

25X1C

DATE OF PICTURE

SOURCE

1952

CLASSIFICATION

CONFIDENTIAL

Sanitized - Approved For Release : CIA-RDP78-05867A000100240018-4

CAPTIONED BY FPR

VERIFIED BY

JAB

CIA 108707 Lot 400662 DATE 17 SEP 1952
Sanitized - Approved For Release : CIA-RDP78-05867A000100240018-4

AREA 2X/ USSR/ COUNTRY ASIATIC RSFSR/ PROVINCE NOVOSIBIRSK OBLAST/ PLACE NOVOSIBIRSK


GEOGRAPHIC COORDINATES 55 02N 82 53E MAP REFERENCE C FILE

TITLE 16TH PARTY CONGRESS MACHINE TOOL PLANT. NEW MULTI-PURPOSE

MACHINE WHICH CAN BORE, LATHER, DRILL, MILL AND
GRIND. FOR RELATED VIEWS SEE

CIA 108702 thru 108711.

25X1C

DATE OF PICTURE 1952 SOURCE 

CLASSIFICATION CONFIDENTIAL Sanitized - Approved For Release : CIA-RDP78-05867A000100240018-4

CAPTIONED BY FPR VERIFIED BY AM