

| | | | |
|--|----------------|---------------------|-------------|
| CIA | LOT No 2562 | DATE | 17 DEC 1953 |
| Approved For Release 1999/09/09 : CIA-RDP78-05867A000100240019-3 | | | |
| AREA | COUNTRY | PROVINCE | CITY |
| 29N USSR/ | ASIATIC RSFSR/ | NOVOSIBIRSK OBLAST/ | NOVOSIBIRSK |
| GEOGRAPHIC COORDINATES | | MAP REFERENCE | |
| 55 02N 82 53E | | C FILE | |
| TITLE | | | |
| 16TH PARTY CONGRESS MACHINE TOOL PLANT. | | NEW MULTI-PURPOSE | |
| MACHINE WHICH CAN BORE, LATHER, DRILL, MILL | | | |
| AND GRIND. FOR RELATED VIEWS SEE | | | |
| CIA 108702 THRU 108711. | | | |

25X1C

| | |
|-----------------|------------|
| DATE OF PICTURE | SOURCE |
| 1952 | [REDACTED] |

CLASSIFICATION Approved For Release 1999/09/09 : CIA-RDP78-05867A000100240019-3

CAPTIONED BY [REDACTED] VERIFIED BY [Signature]

CIR

108709 Approved For Release 1999/09/09 : CIA-RDP78-05867A000100240019-3

LOT # 2562

DATE 17 DEC 1953

AREA

29N/ USSR/

COUNTRY

ASIATIC RSFSR/ NOVOSIBIRSK OBLAST/

PROVINCE

DISTRICT

NOVOSIBIRSK

GEOGRAPHIC COORDINATES

55 02N 82 53E

MAP REFERENCE

C FILE

TITLE

16TH PARTY CONGRESS MACHINE TOOL PLANT.

NEW MULTI-PURPOSE

MACHINE WHICH CAN BORE, LATHE, DRILL, MILL AND GRIND. FOR RELATED VIEWS SEE


CIA 108702 THRU 108711

25X1C

DATE OF PICTURE

1952

SOURCE



CLASSIFICATION

CONFIDENTIAL

Approved For Release 1999/09/09 : CIA-RDP78-05867A000100240019-3

CAPTIONED BY
FPR

VERIFIED BY

[Signature]

CIA

108710

LOT No. E-2562

DATE 17 DEC 1953

Approved For Release 1999/09/09 : CIA-RDP78-05867A000100240019-3

29N/ USSR/

ASIATIC RSFSR/ NOVOSIBIRSK OBLAST/

NOVOSIBIRSK

GEOGRAPHIC COORDINATES

MAP REFERENCE C FILE

55 02N 82 53E

TITLE

16TH PARTY CONGRESS MACHINE TOOL PLANT.

NEW MULTI-PURPOSE

MACHINE WHICH CAN [BE USED TO] BORE, LATHER, DRILL, MILL AND GRIND. FOR RELATED VIEWS SEE CIA 108702 thru 108711

25X1C

DATE OF PICTURE

SOURCE

1952

CLASSIFICATION

Approved For Release 1999/09/09 : CIA-RDP78-05867A000100240019-3

CAPTIONED BY FPR

VERIFIED BY

2103

CIA

108711

LOT No. F-2562

DATE

Approved For Release 1999/09/09 : CIA-RDP78-05867A000100240019-3

29N/ USSR/

COUNTRY PROVINCE

PLACE

GEOGRAPHIC COORDINATES

55 02N 82 53E

MAP REFERENCE

C FILE

TITLE

16TH PARTY CONGRESS MACHINE TOOL PLANT.

NEW MULTI-PURPOSE

MACHINE WHICH CAN [USED TO] BORE, LATHE,
DRILL, MILL, AND GRIND. FOR RELATED
VIEWS SEE CIA 108702 THRU
108711.

25X1C

DATE OF PICTURE

1952

SOURCE

CLASSIFICATION

Approved For Release 1999/09/09 : CIA-RDP78-05867A000100240019-3

CAPTIONED BY
FPR

VERIFIED BY

[Signature]

CIA

108712

LOT No.

DATE

Approved For Release 1999/09/09 : CIA-RDP78-05867A000100240019-3

| | | |
|----------------|---------------------|-------------|
| COUNTRY | PROVINCE | PLACE |
| ASIATIC RSFSR/ | NOVOSIBIRSK OBLAST/ | NOVOSIBIRSK |

| | |
|------------------------|---------------|
| GEOGRAPHIC COORDINATES | MAP REFERENCE |
| 55 02N 82 53E | 8 FILE |

16TH PARTY CONGRESS MACHINE TOOL PLANT.

| | |
|-----------------|---------------------|
| DATE OF PICTURE | SOURCE OF REFERENCE |
| 1952 | 25X1C |

CLASSIFICATION

CONFIDENTIAL For Release 1999/09/09 : CIA-RDP78-05867A000100240019-3

| | |
|--------------|-------------|
| CAPTIONED BY | VERIFIED BY |
| FPR | MAI |

CIA

Approved For Release 1999/09/09 : CIA-RDP78-05867A000100240019-3

| | | |
|---|---------------------|-------------|
| AREA | LOT NO. | DATE |
| 28N 29N/ USSR/ | 108713 | 1952 |
| COUNTRY | PROVINCE | PLACE |
| ASIATIC RSFSR/ | NOVOSIBIRSK OBLAST/ | NOVOSIBIRSK |
| GEOGRAPHIC COORDINATES | MAP REFERENCE | |
| 55 02N 82 53E | 6 FILE | |
| TITLE | | |
| 16TH PARTY CONGRESS MACHINE TOOL PLANT. | | |

25X1C

| | |
|-----------------|------------|
| DATE OF PICTURE | SOURCE |
| 1952 | [REDACTED] |

CLASSIFICATION
 CONFIDENTIAL Approved For Release 1999/09/09 : CIA-RDP78-05867A000100240019-3

| | |
|--------------|-------------|
| CAPTIONED BY | VERIFIED BY |
| FPR | [Signature] |

CIA

Approved For Release 1999/09/02 : CIA-RDP78-05867A000100240019-3

| | | | |
|---|---------------------------|---------------------------------|----------------------|
| AREA 29N/ USSR/ | COUNTRY ASIATIC RSFSR/ | PROVINCE NOVOSIBIRSK OBLAST/ | PLACE NOVOSIBIRSK |
| GEOGRAPHIC COORDINATES 55 02N 82 53E | | MAP REFERENCE 6 FILE | |

TITLE
A 16TH PARTY CONGRESS MACHINE TOOL PLANT.

ENTRANCE TO

25X1C

| | |
|-------------------------|--------|
| DATE OF PICTURE 1952 | SOURCE |
|-------------------------|--------|

CLASSIFICATION
Approved For Release 1999/09/02 : CIA-RDP78-05867A000100240019-3

| | |
|---------------------|-------------|
| CAPTIONED BY FPR | VERIFIED BY |
|---------------------|-------------|

CIA

108715

LOT No.

DATE

AREA Approved For Release 1999/09/09 : CIA-RDP78-05867A000100240019-3

29N/055R/ASIATIC PSP/NOVOSIBIRSK OBLAST/

GEOGRAPHIC COORDINATES
5502N 0253E


PROVINCE PLACE
MAP REFERENCE
CFILE NOVOSIBIRSK

TITLE

25X1C

DATE OF PICTURE
1952

SOURCE



CLASSIFICATION

Approved For Release 1999/09/09

00240019-3

CAPTIONED BY

VERIFIED BY

[Signature]

CIA

108716

LOT No.

DATE

Approved For Release 1999/09/09 : CIA-RDP78-05867A000100240019-3

28 USSR/S. EUROPEAN RESER/

PROVINCE PLACE

GEOGRAPHIC COORDINATES

MAP REFERENCE




TITLE

VOLGA - DON CANAL SECTION BETWEEN
TSIMYLANSK RESERVOIR AND DON
RIVER.

25X1C

DATE OF PICTURE



CLASSIFICATION

Approved For Release 1999/09/09 : CIA-RDP78-05867A000100240019-3

CAPTIONED BY
FR

VERIFIED BY

Handwritten signature

1A

108717

LOT NO.

DATE

Approved For Release 1999/09/09 : CIA-RDP78-05867A000100240019-3

28/09/45. EUROPEAN RSFSR

GEOGRAPHIC COORDINATES

MAP REFERENCE



TITLE

VOLGA - DON CANAL. SECTION BETWEEN
TSIMYLYANSK RESERVOIR AND DON RIVER.

25X1C

DATE OF PICTURE

SOURCE



CLASSIFICATION


CAPTIONED BY

Approved For Release 1999/09/09 : CIA-RDP78-05867A000100240019-3

VERIFIED BY

Handwritten initials

| | | | | | |
|--|--|---------------|--|------------|--|
| CIA (PHOTO ACCESSION NO.) | | LOT NO. | | DATE | |
| 108718 | | | | 7 Dec 1953 | |
| AREA (AMP NO.) | | COUNTRY | | PROVINCE | |
| 7255 M | | Poland | | WARSAW | |
| GEOGRAPHIC COORDINATES | | MAP REFERENCE | | PLACE | |
| 52 15N 21 00E | | | | WARSAW | |
| TITLE | | | | C-File | |
| Subway under construction. | | | | | |
| | | | | | |
| | | | | | |
| | | | | | |
| | | | | | |
| DATE OF PICTURE | | 25X1C | | | |
| 1953 | | | | | |
| CLASSIFICATION | | | | | |
| C | | | | | |
| CAPTIONED BY | | | | | |
| W.M. | | | | | |
| FORM NO. 50-A | | VERIFIED BY | | | |
| SEP 1948 | | | | | |
| Approved For Release 1999/09/09 : CIA-RDP78-05867A000100240019-3 | | | | | |
| CAPTION REPORT | | | | | |

| | | | |
|--|--------------------------|--|---------------------------|
| CIA PHOTO ACCESSION NO. 1 108719 | | LOT NO. | DATE |
| AREA (AMS NO.) 7235 M | COUNTRY POLAND | PROVINCE (WARSAW) | DATE 7 Dec 1955 |
| GEOGRAPHIC COORDINATES 52 15 N 21 00 E | | MAP REFERENCE | PLACE WARSAW |
| TITLE TANK IN MAY DAY PARADE | | C-F | |
| DATE OF PICTURE | | SOURCE OF | |
| | |  | |
| VERIFIED BY | | CAPTION REPORT | |
| | | 25X1C | |

Approved For Release 1999/09/09 : CIA-RDP78-06867A000100240019-3


CIA PHOTO ACCESSION NO. **108720** LOT NO. **E-2615** DATE **Dec 1953**

AREA NAME NO. **7235 M** **POLAND** PROVINCE **WARSAW** PLACE **WARSAW**

GEOGRAPHIC COORDINATES **52 15 N 21 00 E** MAP REFERENCE **CF**


TITLE


25X1C

DATE OF PICTURE **1953** SOURCE OF PICTURE 

CLASSIFICATION **C**

CAPTIONED BY **[Signature]** VERIFIED BY **[Signature]**

| | | | |
|--|--|-----------------------------|---------------------------|
| CIA PHOTO ACCESSION NO. 108721 | | LOT NO. | DATE |
| AREA TAMS NO. 7235 M | Approved For Release 1999/09/09 : CIA-RDP78-05867A000100240019-3 | | Dec 1953 |
| GEOGRAPHIC COORDINATES 52 15 N 21 00 E | | PROVINCE (WARSAW) | PLACES (WARSAW) |
| TITLE For related views see | | MAP REFERENCE CF | |
| 25X1C | | | |
| DATE OF PICTURE 1953 | SOURCE OF PICT  | | |
| CLASSIFICATION C | | | |
| CAPTIONED BY WJH | VERIFIED BY [Signature] | | |
| FORM NO. 60-10 SEP 1948 | | | |
| Approved For Release 1999/09/09 : CIA-RDP78-05867A000100240019-3 | | | |
| CAPTION REPORT | | | |

| | | | |
|--|--------------------------|---|-------------------------|
| CIA (PHOTO ACCESSION NO.) 108722 | | LOT NO. F 2445 | DATE Dec 1953 |
| AREA (AMS NO.) 7255 M | COUNTRY POLAND | PROVINCE WARSAW | PLACE WARSAW |
| GEOGRAPHIC COORDINATES 52 15 N 21 00 E | | MAP REFERENCE CF | |
| TITLE For related views see CIA 108722 thru 108724. | | | |
| DATE OF PICTURE 1953 | | | |
| CLASSIFICATION C | | SOURCE  | |
| CAPTIONED BY WJW | | VERIFIED BY BAW | |
| FORM NO. 60 SEP 1948 | | | |
| Approved For Release 1999/09/09 : CIA-RDP78-05867A000100240019-3 | | | |
| CAPTION REPORT | | | |

CIA PHOTO ACCESSION NO. 1 **108724** LOT NO. **F-2115** DATE **Dec 1953**

AREA (ANS) **7255 M** COUNTRY **POLAND** PROVINCE **WARSAW** PLACE **(WARSAW)**

GEOGRAPHIC COORDINATES **52 15 N 21 00 E** MAP REFERENCE **CF**


TITLE **For related views see CIA 108722 thru 108724**

25X1C

DATE OF PICTURE **1953** SOURCE OF 

CLASSIFICATION **C**

CAPTURED BY **WJW** VERIFIED BY 

| | | | |
|--|--|-----------------------------|------------------------|
| CIA PHOTO ACCESSION NO. 108725 | | LOT NO. | DATE |
| AREA (ANS) 7255M | | COUNTRY Poland | PROVINCE WARSAW |
| GEOGRAPHIC COORDINATES 52 15 N 21 00 E | | MAP REFERENCE C-File | PLACE WARSAW |
| TITLE For related views see CIA 108725 thru 108732 | | | |
| 25X1C | | | |
| DATE OF PICTURE 1953 | SOURCE OF PHOTO  | | |
| CLASSIFICATION C | | | |
| CAPTIONED BY WCU | | VERIFIED BY WCU | |
| FORM NO. 80 SEP 1948 Approved For Release 1999/09/09 : CIA-RDP78-05867A000100240019-3 | | | |
| CAPTION REPORT | | | |

| | | | |
|--|--|-------------------|-------------------|
| CIA PHOTO ACCESSION NO. 108726 | | LOT NO. | |
| Approved For Release 1999/09/09 : CIA-RDP78-05867A000100240019-3 | | | |
| AREA (AWN) 2255 M | COUNTRY POLAND | PROVINCE WARSZAWA | DATE 1 Dec 1953 C |
| GEOGRAPHIC COORDINATES 52 15 N 21 00 E | | MAP REFERENCE | PLACE WARSZAWA |
| TITLE For related views see CIA 108725 thru 108732 C-File | | | |
| 25X1C | | | |
| DATE OF PICTURE 1953 | SOURCE OF PICTURE | | |
| CLASSIFICATION C | VERIFIED BY | | |
| CAPTIONED BY WOOD | Approved For Release 1999/09/09 : CIA-RDP78-05867A000100240019-3 | | |
| FORM NO. 60 SEP 1946 | CAPTION REPORT | | |

CIA (PHOTO ACCESSION NO.) LOT NO.

108727

Approved For Release 1999/09/09 : CIA-RDP78-05867A000100240019-3

AREA (TIME) 72 55 M

COUNTRY

POLAND

PROVINCE

WARSAW

PLACE

WARSAW

GEOGRAPHIC COORDINATES

52 15 N

21 00 E

MAP REFERENCE

C-File


TITLE
For related views see CIA 108725 thru 108732

25X10

DATE OF PICTURE

1953

SOURCE OF PICTURE



CLASSIFICATION

C

CAPTIONED BY


WAW

VERIFIED BY

FORM NO. 60 SEP 1948

Approved For Release 1999/09/09 : CIA-RDP78-05867A000100240019-3



CAPTION REPORT




| | | | |
|---|---|--------------------------|---------------------------|
| CIA PHOTO ACCESSION NO. 1 108728 | | LOT NO. | DATE DEC 1953 |
| AREA TANS 7255 M | | COUNTRY POLAND | PROVINCE WARSAW |
| GEOGRAPHIC COORDINATES 52 15 N 21 00 E | | MAP REFERENCE | PLACE WARSAW |
| TITLE For related views see CIAA 108725 thru 108732 | | | |
| 25X1C | | | |
| DATE OF PICTURE 1953 | SOURCE OF PICTURE  | | |
| CLASSIFICATION C | | | |
| CAPTIONED BY WJW | | VERIFIED BY | |
| FORM NO. 60 SEP 1948 | | | |

Approved For Release 1999/08/09 : CIA-RDP78-05867A000100240019-3




Approved For Release 1999/09/09 : CIA-RDP78-05867A000100240019-3

CAPTION REPORT



| | | | |
|--|--|-----------------------------|---------------------|
| CIA (PHOTO) ACCESSION NO. 1 108729 | | LOT NO. | DATE |
| AREA (ANSI) 7255M | | PROVINCE WARSAW | PLACE WARSAW |
| GEOGRAPHIC COORDINATES 52 15 N 21 00 E | | MAP REFERENCE C-File | |
| TITLE For related views see CIA 108725 thru 108732 | | | |
| 25X1C | | | |
| DATE OF PICTURE 1953 | SOURCE OF  | | |
| CLASSIFICATION C | | | |
| CAPTIONED BY leWelle | VERIFIED BY  | | |
| FORM NO. 60 SEP 1948 | | | |
| Approved For Release 1999/09/09 : CIA-RDP78-05867A000100240019-3 | | | |
| CAPTION REPORT | | | |

| | | | |
|--|---|---|--------------|
| CIA PHOTO ACCESSION NO. 108730 | | LOT NO. | DATE |
| Approved For Release 1999/09/09 : CIA-RDP78-05867A000100240019-3 | | | |
| AREA TAMS NO. 7255 M | COUNTRY Poland | PROVINCE WARSAW | PLACE WARSAW |
| GEOGRAPHIC COORDINATES 52 15 N 21 00 E | | MAP REFERENCE | |
| TITLE For related views see CIA # 108725 thru 108732 | | | |
| 25X1C | | | |
| DATE OF PICTURE 1953 | SOURCE  | | |
| CLASSIFICATION C | | | |
| CAPTIONED BY  | | VERIFIED BY  | |
| FORM NO. 108730 Approved For Release 1999/09/09 : CIA-RDP78-05867A000100240019-3 | | | |
| SEP 1948 CAPTION REPORT | | | |

Approved For Release 1999/09/09 : CIA-RDP78-05867A000100240019-3

| | | | | |
|---|--|---|------------|--|
| CIA (PHOTO ACCESSION NO.) | | LOT NO. | DATE | |
| 108722 | | 2919 | 7 Dec 1953 | |
| AREA (AMS NO.) | COUNTRY | PROVINCE | PLACE | |
| 72 55 M | Poland | WARSAW | WARSAW | |
| GEOGRAPHIC COORDINATES | | MAP REFERENCE | | |
| 52 15 N 21 00 E | | C-File | | |
| TITLE | | | | |
| For related views see CIA 108722 thru 108732 | | | | |
| | | | | |
| | | | | |
| | | | | |
| | | | | |
| 25X1C | | | | |
| DATE OF PICTURE | SOURCE OF PICTURE | | | |
| 8 1953 |  | | | |
| CLASSIFICATION | | | | |
| c | | | | |
| CAPTIONED BY | | VERIFIED BY | | |
|  | |  | | |
| Approved For Release 1999/09/09 : CIA-RDP78-05867A000100240019-3 | | | | |
| FORM NO. 60-53 SEP 1948 | | | | |
| CAPTION REPORT | | | | |

| | | |
|--|-------------------|----------------------|
| CIA (PHOTO ACCESSION NO.) | LOT NO. | DATE |
| 108732 | F-2445 | 57867A000100240019-3 |
| AREA - CANS | PROVINCE | PLACE |
| 7255 M | WARSAW | WARSAW |
| GEOGRAPHIC COORDINATES | MAP REFERENCE | |
| 52 15 N 21 00 E | C-File | |
| TITLE | | |
| For related views see CIA 108725 thru 108732 | | |
| | | |
| | | |
| | | |
| | | |
| | | |
| | | |
| DATE OF PICTURE | SOURCE OF PICTURE | |
| 1953 | [REDACTED] | |
| CLASSIFICATION | | |
| C | | |
| CAPTIONED BY | | VERIFIED BY |
| W. [Signature] | | [Signature] |
| FORM NO. 60 | | |
| SEP 1946 | | |
| Approved For Release 1999/09/09 : CIA-RDP78-05867A000100240019-3 | | |
| CAPTION REPORT | | |

| | | |
|--|---|--|
| CIA PHOTO ACCESSION NO. 108733 | LOT NO. | DATE |
| Approved For Release 1999/09/09 : CIA-RDP78-05867A000100240019-3 | | |
| AREA IAMS NO. 7255 M | COUNTRY Poland | PROVINCE Warsaw |
| GEOGRAPHIC COORDINATES 52 15 N 21 00 E | | PLACE Warsaw |
| | | MAP REFERENCE C-File |
| TITLE | | |
| | | |
| | | |
| | | |
| | | |
| | | |
| | | |
| 25X1C | | |
| DATE OF PICTURE 1953 | SOURCE OF P  | |
| CLASSIFICATION C | | |
| CAPTIONED BY Wren | | VERIFIED BY  |
| FORM NO. 1 SEP 1946 Approved For Release 1999/09/09 : CIA-RDP78-05867A000100240019-3 | | |
| CAPTION REPORT | | |

Approved For Release 1999/09/09 : CIA-RDP78-05867A000100240019-3 C


CIA PHOTO ACCESSION NO. **108734** LOT NO. DATE **27 Dec 1953**

AREA TAMS NO. 1 **7255 M** COUNTRY **POLAND** PROVINCE **WARSAW** PLACE **WARSAW**

GEOGRAPHIC COORDINATES **52 15 N 21 00 E** MAP REFERENCE **C-File**

TITLE

25X1C




DATE OF PICTURE **1953** SOURCE OF 

CLASSIFICATION **C**

CAPTIONED BY **[Signature]** VERIFIED BY **[Signature]**

FORM NO. 60-53 Approved For Release 1999/09/09 : CIA-RDP78-05867A000100240019-3

CAPTION REPORT

| | | | |
|---|---|---|--------------------|
| CIA PHOTO ACQUISITION NO. 1 A08735 | | LOT NO. E-21165 | DATE 7 Dec 1953 |
| AREA TAMS NO. 72 55 M | COUNTRY Poland | PROVINCE WARSAW | PLACE WARSAW |
| GEOGRAPHIC COORDINATES 52 15 N 21 00 E | | MAP REFERENCE C-F | |
| TITLE BRICKWORK ON MDM (RESIDENTIAL DISTRICT) | | | |
| 25X1C | | | |
| DATE OF PICTURE 1953 | SOURCE OF  | | |
| CLASSIFICATION e | | | |
| CAPTIONED BY  | | VERIFIED BY  | |
| FORM NO. 50-53 SEP 1948 | | | |

Approved For Release 1999/09/09 : CIA-RDP78-05867A000100240019-3

CAPTION REPORT

CEA (PHOTO ACCESSION NUMBER) **108737** LOT NO. DATE

Approved For Release 1999/09/09 : CIA-RDP78-05867A000100240019-3 **C**

AREA (AMS No.) **7255 M** COUNTRY **Poland** PROVINCE **WARSAW** PLACE **WARSAW**

GEOGRAPHIC COORDINATES **52 15 N 21 00 E** MAP REFERENCE **C-File**

TITLE

25X1C


DATE OF PICTURE **1953** SOURCE OF PICTURE 




CLASSIFICATION **C**

CAPTIONED BY **Wan** VERIFIED BY **[Signature]**



FORM NO. **Approved For Release 1999/09/09 : CIA-RDP78-05867A000100240019-3**
SEP 1948 60-30

CAPTION REPORT

| | | | | |
|--|--|---------------|----------|--|
| CIA PHOTO ACCESSION NO. 1 | | LOT NO. | DATE | |
| Approved For Release 1998/09/09 : CIA-RDP78-05867A000100240019-3 | | | | |
| AREA (AMS NO.) | COUNTRY | PROVINCE | PLACE | |
| 72 55 M | POLAND | (WARSAW) | (WARSAW) | |
| GEOGRAPHIC COORDINATES | | MAP REFERENCE | | |
| 52 15 N 21 00 E | | C-File | | |
| TITLE | | | | |
| | | | | |
| | | | | |
| | | | | |
| | | | | |
| | | | | |
| | | | | |
| | | | | |
| 25X1C | | | | |
| DATE OF PICTURE | SOURCE OF | | | |
| 1953 |  | | | |
| CLASSIFICATION | | | | |
| C | | | | |
| CAPTIONED BY | | VERIFIED BY | | |
| WAD | | MD | | |
| Approved For Release 1998/09/09 : CIA-RDP78-05867A000100240019-3 | | | | |
| FORM NO. 60-33 SEP 1948 | | | | |
| CAPTION REPORT | | | | |

| | | | | | |
|---|---------|--|--|--------------------------------|--|
| CIA (PHOTO ACCESSION NO.) | | LOT NO. | | DATE | |
| A000780 | | 1999/09/09 | | CIA-RDP78-05867A000100240019-3 | |
| AREA (AMS NO.) | COUNTRY | PROVINCE | PLACE | | |
| 7255 M | POLAND | WARSAW | WARSAW | | |
| GEOGRAPHIC COORDINATES | | | MAP REFERENCE | | |
| 52 15N 21 00 E | | | c-File | | |
| TITLE | | | | | |
| Security of Warsaw | | | | | |
| 25X1C | | | | | |
| DATE OF PICTURE | | SOURCE OF FILM | | | |
| 1953 | |  | | | |
| CLASSIFICATION | | | | | |
| c | | | | | |
| CAPTIONED BY | | | VERIFIED BY | | |
|  | | |  | | |
| Approved For Release 1999/09/09 : CIA-RDP78-05867A000100240019-3 | | | | | |
| FORM NO. 60-53 | | | | | |
| CAPTION REPORT | | | | | |



| | | | | | |
|--|---------|---------------|-------------|------|--|
| CIA (PHOTO ACCESSION NO.) | | LOT NO. | | DATE | |
| Approved For Release 1999/09/09 : CIA-RDP78-05869A000100240019-3 | | | | | |
| AREA (AMS NO.) | COUNTRY | PROVINCE | PLACE | | |
| 7255 M | Poland | Warsaw | Warsaw | | |
| GEOGRAPHIC COORDINATES | | MAP REFERENCE | | | |
| 52 15N 21 00E | | C-File | | | |
| TITLE | | | | | |
| | | | | | |
| | | | | | |
| | | | | | |
| | | | | | |
| | | | | | |
| | | | | | |
| | | | | | |
| | | | | | |
| | | | | | |
| | | | | | |
| | | | | | |
| | | | | | |
| 25X1C | | | | | |
| DATE OF PICTURE | | SOURCE OF | | | |
| 1953 | | [REDACTED] | | | |
| CLASSIFICATION | | | | | |
| C | | | | | |
| CAPTIONED BY | | | VERIFIED BY | | |
| Approved For Release 1999/09/09 : CIA-RDP78-05869A000100240019-3 | | | | | |
| FORM NO. 60-53 SEP 1948 | | | | | |
| CAPTION REPORT | | | | | |



| | | | |
|---|---|--|-----------------|
| CIA PHOTO ACCESSION NO.: 188741 | | LOT NO. | DATE |
| Approved For Release 1999/09/09 : CIA-RDP78-05867A000100240019-3C | | | |
| AREA (AMS NO.): 7255 M | COUNTRY: Poland | PROVINCE: (Warsaw) | PLACE: (Warsaw) |
| GEOGRAPHIC COORDINATES: 52 15 N 21 00 E | | MAP REFERENCE: C-File | |
| TITLE: | | | |
| | | | |
| | | | |
| | | | |
| | | | |
| | | | |
| 25X1C | | | |
| DATE OF PICTURE: 1953 | SOURCE OF:  | | |
| CLASSIFICATION: C | | | |
| CAPTIONED BY: WOOD | | VERIFIED BY:  | |
| FORM NO. 1 Approved For Release 1999/09/09 : CIA-RDP78-05867A000100240019-3 SEP 1948 | | | |
| CAPTION REPORT | | | |


| | | | | | |
|--|--|-----------------|-------------|----------|--|
| CIA (PHOTO ACCESSION NO.) | | LOT NO. | | DATE | |
| Approved For Release 1999/09/09 : CIA-RDP78-05867A000100240019-3 | | | | | |
| AREA (AMS NO.) | | COUNTRY | | PROVINCE | |
| 7255 M | | Poland | | WARSAW | |
| GEOGRAPHIC COORDINATES | | MAP REFERENCE | | PLACE | |
| 52 15 N 21 00 E | | C-File | | WARSAW | |
| TITLE | | | | | |
| | | | | | |
| | | | | | |
| | | | | | |
| | | | | | |
| | | | | | |
| | | | | | |
| | | | | | |
| 25X1C | | | | | |
| DATE OF PICTURE | | SOURCE OF PHOTO | | | |
| 1953 | | [REDACTED] | | | |
| CLASSIFICATION | | | | | |
| C | | | | | |
| CAPTIONED BY | | | VERIFIED BY | | |
| (Signature) | | | (Signature) | | |
| Approved For Release 1999/09/09 : CIA-RDP78-05867A000100240019-3 | | | | | |
| FORM NO. 80-51 SEP 1948 | | | | | |
| CAPTION REPORT | | | | | |



| | | | | | |
|--|---------|---------------|-------------|------|--|
| CIA (PHOTO ACCESSION NO.) | | LOT NO. | | DATE | |
| Approved For Release 1999/09/09 : CIA-RDP78-05867A000100240019-3 | | | | | |
| AREA (AWS NO.) | COUNTRY | PROVINCE | PLACE | | |
| 7255 M | Poland | (WARSAW) | (WARSAW) | | |
| GEOGRAPHIC COORDINATES | | MAP REFERENCE | | | |
| 52 15 N 21 00 E | | C-File | | | |
| TITLE | | | | | |
| House of the Polish Word (Printing establishment) | | | | | |
| | | | | | |
| | | | | | |
| | | | | | |
| | | | | | |
| 25X1C | | | | | |
| DATE OF PICTURE | | SOURCE | | | |
| 1953 | | [REDACTED] | | | |
| CLASSIFICATION | | | | | |
| C | | | | | |
| CAPTIONED BY | | | VERIFIED BY | | |
| Approved For Release 1999/09/09 : CIA-RDP78-05867A000100240019-3 | | | [Signature] | | |
| FORM NO. 60-53 SEP 1948 | | | | | |
| CAPTION REPORT | | | | | |



| | | | |
|--|------------|----------------|------------|
| CIA (PHOTO ACCESSION NO.) | | LOT NO. | DATE |
| Approved For Release 1999/09/09 : CIA-RDP78-05867A000100240019-3 | | | 7 Dec 1953 |
| AREA-TAMS NO. 1 | COUNTRY | PROVINCE | PLACE |
| 7255 M | Poland | WARSAW | WARSAW |
| GEOGRAPHIC COORDINATES | | MAP REFERENCE | |
| 52 15 N 21 00 E | | C-File | |
| TITLE | | | |
| Medical School. | | | |
| | | | |
| | | | |
| | | | |
| | | | |
| 25X1C | | | |
| DATE OF PICTURE | SOURCE | | |
| 1953 | [REDACTED] | | |
| CLASSIFICATION | | | |
| C | | | |
| CAPTIONED BY | | VERIFIED BY | |
| Approved For Release 1999/09/09 : CIA-RDP78-05867A000100240019-3 | | [Signature] | |
| FORM NO. 53 | | SEP 1948 60-53 | |
| CAPTION REPORT | | | |


| | | | |
|--|--|---|--------|
| CIA PHOTO ACCESSION NO. 105747 | | LOT NO. | DATE |
| Approved For Release 1999/09/09 : CIA-RDP78-05867A000100240019-3 | | | |
| AREA (AMS NO. 1) | COUNTRY | PROVINCE | PLACE |
| 7255 M | POLAND | WARSAW | WARSAW |
| GEOGRAPHIC COORDINATES | | MAP REFERENCE | |
| 52 15 N 21 00 E | | C-File | |
| TITLE | | | |
| Possibly Economic Headquarters Building | | | |
| 25X1C | | | |
| DATE OF PICTURE | SOURCE OF | | |
| 1953 |  | | |
| CLASSIFICATION | | | |
| C | | | |
| CAPTIONED BY | | VERIFIED BY | |
| Approved For Release 1999/09/09 : CIA-RDP78-05867A000100240019-3 | |  | |
| FORM NO. 60-53 SEP 1949 | CAPTION REPORT | | |

| | | | | | |
|---|---|---------------------------|---|---------------------|--|
| CIA PHOTO ACCESSION NO. 1 1085766 | | LOT NO. | | DATE 1953 | |
| For Release 1999/09/09 : CIA-RDP78-05867A000100240019-3C | | | | | |
| AREA (AMS NO.) 72 55 M | COUNTRY POLAND | PROVINCE WARSAW | PLACE WARSAW | | |
| GEOGRAPHIC COORDINATES 52 15 N | | 21 00 E | MAP REFERENCE C-File | | |
| TITLE WARSAW Probably Economic Headquarters Building Possibly "Dom Polski" (PZPR Headquarters) | | | | | |
| 25X1C | | | | | |
| DATE OF PICTURE 1953 | SOURCE OF PHOTO  | | | | |
| CLASSIFICATION C | | | | | |
| CAPTIONED BY Approved | | | VERIFIED BY  | | |
| For Release 1999/09/09 : CIA-RDP78-05867A000100240019-3 | | | | | |
| FORM NO. 60-53 SEP 1948 | | CAPTION REPORT | | | |



| | | | | | |
|--|---------|--|--------------------------------|---------------------------------|--|
| CIA (PHOTO ACCESSION NO.) | | LOT NO. | | DATE | |
| 100747 | | E1999/09/09 | | CIA-RDP78-05867A000100240019-3C | |
| AREA (AMS NO.) | COUNTRY | PROVINCE | PLACE | | |
| 7255 M | POLAND | (WARSAW) | (WARSAW) | | |
| GEOGRAPHIC COORDINATES | | MAP REFERENCE | | | |
| 52 15 N 21 00 E | | C-File | | | |
| TITLE | | | | | |
| Possibly ECONOMIC Headquarters Building. | | | | | |
| | | | | | |
| | | | | | |
| | | | | | |
| | | | | | |
| 25X1C | | | | | |
| DATE OF PICTURE | | SOURCE OF PICTURE | | | |
| 1953 | |  | | | |
| CLASSIFICATION | | | | | |
| C | | | | | |
| CAPTIONED BY | | | VERIFIED BY | | |
| Approved For Release 1999/09/09 | | | CIA-RDP78-05867A000100240019-3 | | |
| FORM NO. 60-53 SEP 1948 | | | | | |
| CAPTION REPORT | | | | | |



| | | | |
|--|--|---|----------|
| CIA PHOTO ACCESSION NO. 1 | | LOT NO. | DATE |
| Approved For Release 1999/09/09 : CIA-RDP78-05867A000100240019-3 | | | |
| AREA (AMS NO.) | COUNTRY | PROVINCE | PLACE |
| 7255M 7255M | Poland | (WARSAW) | (WARSAW) |
| GEOGRAPHIC COORDINATES | | MAP REFERENCE | |
| 52 15 N 21 00 21 00 E | | C-File | |
| TITLE | | | |
| Zecam Automobile Plant. | | | |
| 25X1C | | | |
| DATE OF PICTURE | SOURCE OF | | |
| 1953 |  | | |
| CLASSIFICATION | | | |
| C | | | |
| CAPTIONED BY | | VERIFIED BY | |
| Approved For Release 1999/09/09 : CIA-RDP78-05867A000100240019-3 | |  | |
| FORM NO. 60-53 | CAPTION REPORT | | |
| SEP 1946 | | | |

| | | | | | |
|--|---------|--|---|------|--|
| CIA (PHOTO ACCESSION NO.) | | LOT NO. | | DATE | |
| Approved For Release 1999/09/09 : CIA-RDP78-05867A000100240019-3 | | | | | |
| AREA (AMS NO.) | COUNTRY | PROVINCE | PLACE | | |
| 7255 M | POLAND | WARSAW | WARSAW | | |
| GEOGRAPHIC COORDINATES | | | MAP REFERENCE | | |
| 52 15 N 21 00 E | | | C-File | | |
| TITLE | | | | | |
| ZCAM Automobile Plant. | | | | | |
| | | | | | |
| | | | | | |
| | | | | | |
| | | | | | |
| | | | | | |
| 25X1C | | | | | |
| DATE OF PICTURE | | SOURCE OF | | | |
| 1953 | |  | | | |
| CLASSIFICATION | | | | | |
| C | | | | | |
| CAPTIONED BY | | | VERIFIED BY | | |
| Approved For Release 1999/09/09 : CIA-RDP78-05867A000100240019-3 | | |  | | |
| FORM NO. 60-53 SEP 1948 | | CAPTION REPORT | | | |

| | | | |
|---|---|----------------------------|-------------------|
| CIA (PHOTO ACCESSION NO.) 108751 | | LOT NO. | DATE |
| Approved For Release 1999/09/09 : CIA-RDP78-05867A000100240019-3 | | | |
| AREA (AMS NO.) 7255 M | COUNTRY Poland | PROVINCE (W)ARSAW | PLACE (W)ARSAW |
| GEOGRAPHIC COORDINATES 52 15 N 21 00 E | | MAP REFERENCE C-File | |
| TITLE Zeram is Automobile Plant. | | | |
| 25X1C | | | |
| DATE OF PICTURE 1953 | SOURCE  | | |
| CLASSIFICATION C | | | |
| CAPTIONED BY W. [Signature] | | VERIFIED BY [Signature] | |
| FORM NO. 10-53 Approved For Release 1999/09/09 : CIA-RDP78-05867A000100240019-3 SEP 1948 CAPTION REPORT | | | |

| | | | |
|--|-------------------|----------------|--------|
| CIA PHOTO ACCESSION NO. 1 | | LOT NO. | DATE |
| Approved For Release 1999/09/09 : CIA-RDP78-05867A000100240019-3 | | | |
| AREA (AMS NO.) | COUNTRY | PROVINCE | PLACE |
| 7255 M | Poland | WARSAW | WARSAW |
| GEOGRAPHIC COORDINATES | | MAP REFERENCE | |
| 5215N 2100E | | C-File | |
| TITLE | | | |
| WAR MEMORIAL | | | |
| | | | |
| | | | |
| | | | |
| | | | |
| | | | |
| 25X1C | | | |
| DATE OF PICTURE | SOURCE OF PICTURE | | |
| 1953 | [REDACTED] | | |
| CLASSIFICATION | | | |
| C | | | |
| CAPTIONED BY | | VERIFIED BY | |
| Approved For Release 1999/09/09 : CIA-RDP78-05867A000100240019-3 | | [Signature] | |
| FORM NO. 60-53 SEP 1948 | | CAPTION REPORT | |


| | | | |
|--|---|---------------|------------|
| CIA (PHOTO ACCESSION NO.) | | LOT NO. | DATE |
| Approved For Release 1999/09/09 : CIA-RDP78-05867A000100240019-3 | | | 7 Dec 1953 |
| AREA (AMS NO.) | COUNTRY | PROVINCE | PLACE |
| 7255 M | POLAND | WARSAW | WARSAW |
| GEOGRAPHIC COORDINATES | | MAP REFERENCE | |
| 52 15 N 21 00 | | C-File | |
| TITLE | | | |
| New apartments. | | | |
| 25X1C | | | |
| DATE OF PICTURE | SOURCE OF | | |
| 1953 |  | | |
| CLASSIFICATION | | | |
| C | | | |
| CAPTIONED BY | VERIFIED BY | | |
| Approved For Release 1999/09/09 : CIA-RDP78-05867A000100240019-3 |  | | |
| FORM NO. 60-53 SEP 1948 | CAPTION REPORT | | |



| | | | |
|--|--|---|------------|
| CIA (PHOTO ACCESSION NO.) | | LOT NO. | DATE |
| Approved For Release 1999/09/09 : CIA-RDP78-05867A000100240019-3 | | | 7 Dec 1953 |
| AREA (AMS NO.) | COUNTRY | PROVINCE | PLACE |
| 7255 M | POLAND | WARSAW | WARSAW |
| GEOGRAPHIC COORDINATES | | MAP REFERENCE | |
| 52 15 N 21 00 E | | e-File | |
| TITLE | | | |
| New Apartments. | | | |
| | | | |
| | | | |
| | | | |
| | | | |
| | | | |
| | | | |
| | | | |
| 25X1C | | | |
| DATE OF PICTURE | SOURCE OF PICTURE | | |
| 1953 |  | | |
| CLASSIFICATION | | | |
| C | | | |
| CAPTIONED BY | | VERIFIED BY | |
| Approved For Release 1999/09/09 : CIA-RDP78-05867A000100240019-3 | |  | |
| FORM NO. 60-53 SEP 1948 | | CAPTION REPORT | |

| | | | |
|--|-------------|----------------|------------|
| CIA (PHOTO ACCESSION NO.) 108758 | | LOT NO. | DATE |
| Approved For Release 1999/09/09 : CIA-RDP78-05867A000100240019-3 | | | 7 Dec 1953 |
| AREA (AMS NO.) | COUNTRY | PROVINCE | PLACE |
| 7255 M | Poland | WARSAW | WARSAW |
| GEOGRAPHIC COORDINATES | | MAP REFERENCE | |
| 52 15 N 21 00 E | | C-File | |
| TITLE | | | |
| New housing. | | | |
| 25X1C | | | |
| DATE OF PICTURE | SOURCE OF P | | |
| 1953 | [REDACTED] | | |
| CLASSIFICATION | | | |
| C | | | |
| CAPTIONED BY | | VERIFIED BY | |
| Approved For Release 1999/09/09 : CIA-RDP78-05867A000100240019-3 | | [Signature] | |
| FORM NO. 60-53 SEP 1948 | | CAPTION REPORT | |

| | | | |
|--|--|-------------------|------------------------|
| CIA (PHOTO ACCESSION NO.) | | LOT NO. | DATE |
| 118757 | | 1999/09/09 | 7-05867A000100240019-3 |
| AREA (AMS NO.) | | COUNTRY | PROVINCE |
| 7255 M | | POLAND | (WARSAW) |
| GEOGRAPHIC COORDINATES | | MAP REFERENCE | PLACE |
| 52 15 N 21 00 E | | C-File | (WARSAW) |
| TITLE | | | |
| CONSTRUCTION AT MDM (RESIDENTIAL AREA). | | | |
| 25X1C | | | |
| DATE OF PICTURE | | SOURCE OF PICTURE | |
| 1950-53 | | [REDACTED] | |
| CLASSIFICATION | | | |
| C | | | |
| CAPTIONED BY | | VERIFIED BY | |
| Approved For Release 1999/09/09 : CIA-RDP78-05867A000100240019-3 | | [Signature] | |
| FORM NO. 60-53 | | CAPTION REPORT | |
| SEP 1948 | | | |

| | | | |
|--|-------------------|----------------|------------|
| CIA (PHOTO ACCESSION NO.) | | LOT NO. | DATE |
| 7255 M | | POLAND | 7 Dec 1953 |
| AREA (AMS NO.) | COUNTRY | PROVINCE | PLACE |
| 7255 M | POLAND | WARSAW | WARSAW |
| GEOGRAPHIC COORDINATES | | MAP REFERENCE | |
| 52 15 N 21 00 E | | C-FILE | |
| TITLE | | | |
| Cement mixers at MDM (RESIDENTIAL AREA). | | | |
| 25X1C | | | |
| DATE OF PICTURE | SOURCE OF PICTURE | | |
| 1951-52 | [REDACTED] | | |
| CLASSIFICATION | | | |
| C | | | |
| CAPTIONED BY | | VERIFIED BY | |
| [REDACTED] | | [REDACTED] | |
| Approved For Release 1999/09/09 : CIA-RDP78-05867A000100240019-3 | | | |
| FORM NO. 60-53 SEP 1948 | | CAPTION REPORT | |

| | | | |
|---|---|--------------------------|-------|
| CIA (PHOTO ACCESSION NO.) 108759 | | LOT NO. | DATE |
| Approved For Release 1999/09/09 : CIA-RDP78-05867A000100240019-3e | | | |
| AREA (AMS NO.) 55 M | COUNTRY POLAND | PROVINCE | PLACE |
| GEOGRAPHIC COORDINATES | | MAP REFERENCE | |
| TITLE Brick-cutting machine. | | | |
| 25X1C | | | |
| DATE OF PICTURE 1953 | SOURCE OF PICTURE  | | |
| CLASSIFICATION C | | | |
| CAPTIONED BY W | | VERIFIED BY me | |
| Approved For Release 1999/09/09 : CIA-RDP78-05867A000100240019-3 | | | |
| FORM NO. 60-53 SEP 1948 | | CAPTION REPORT | |

| | | | | | |
|--|--|--|---|------------|--|
| CIA (PHOTO ACCESSION NO.) | | LOT NO. | | DATE | |
| Approved For Release 1999/09/09 : CIA-RDP78-05867A000100240019-3 | | | | 7 Dec 1953 | |
| AREA (AMS NO.) | | COUNTRY | | PROVINCE | |
| 3255 M | | Poland | | POZNAN | |
| GEOGRAPHIC COORDINATES | | MAP REFERENCE | | PLACE | |
| 52 05 N 17 01 E | | NIL | | Scen | |
| TITLE | | | | | |
| URSUS Tractor at State Machine Center | | | | | |
| 25X1C | | | | | |
| DATE OF PICTURE | | SOURCE OF PICTURE | | | |
| 1953 | |  | | | |
| CLASSIFICATION | | | | | |
| C | | | | | |
| CAPTIONED BY | | | VERIFIED BY | | |
| Approved For Release 1999/09/09 : CIA-RDP78-05867A000100240019-3 | | |  | | |
| FORM NO. 60-53 SEP 1948 | | CAPTION REPORT | | | |

| | | | | | |
|---------------------------------|--|-----------------|--------------------------------|--------|--|
| CIA (PHOTO ACCESSION NO.) | | LOT NO. | | DATE | |
| 3255 M | | POLAND | | POZNAN | |
| GEOGRAPHIC COORDINATES | | MAP REFERENCE | | PLACE | |
| 52 05 N 17 01 E | | NIS | | SEM | |
| TITLE | | | | | |
| State Machine Center. | | | | | |
| 25X1C | | | | | |
| DATE OF PICTURE | | SOURCE OF PHOTO | | | |
| 1953 | | [REDACTED] | | | |
| CLASSIFICATION | | | | | |
| e | | | | | |
| CAPTIONED BY | | | VERIFIED BY | | |
| Approved For Release 1999/09/09 | | | CIA-RDP78-05867A000100240019-3 | | |
| FORM NO. 60-53 SEP 1948 | | | | | |
| CAPTION REPORT | | | | | |

Approved For Release 1999/09/09 : CIA-RDP78-05867A000100240019-3

3255 M POLAND POZNAN SEM

52 05 N 17 01 E NIS

State Machine Center.

25X1C

DATE OF PICTURE 1953 SOURCE OF PHOTO [REDACTED]

CLASSIFICATION e CAPTIONED BY VERIFIED BY

Approved For Release 1999/09/09 : CIA-RDP78-05867A000100240019-3

CIA PHOTO ACCESSION NO. 108762 LOT NO. DATE

Approved For Release 1999/09/09 : CIA-RDP78-05887A000100240019-3 ✓

AREA IAMS NO. 3255 M COUNTRY POLAND PROVINCE POZNAŃ PLACE TAENOWA

GEOGRAPHIC COORDINATES 52 06 N 16 17 E MAP REFERENCE NIS

TITLE LIVESTOCK BARN.

25X1C


DATE OF PICTURE 1953 SOURCE OF PHOTO


CLASSIFICATION C


CAPTIONED BY WOU VERIFIED BY

FORM NO. 6 Approved For Release 1999/09/09 : CIA-RDP78-05887A000100240019-3 SEP 1948

CAPTION REPORT

| | | | |
|---|--|---------------------------------|------------|
| CIA PHOTO ACCESSION NO. 108763 | | LOT NO. 2615 | DATE |
| Approved For Release 1999/09/09 : CIA-RDP78-05867A000100240019-3 | | | |
| AREA IAMS 3255 M | COUNTRY POLAND | PROVINCE POZNAK | PLACE SREM |
| GEOGRAPHIC COORDINATES 52 05 N 17 01 E | | MAP REFERENCE ST NIS | |
| TITLE Soviet combine at State Machine Center | | | |
| 25X1C | | | |
| DATE OF PICTURE 1953 | SOURCE OF  | | |
| CLASSIFICATION C | | | |
| CAPTIONED BY <i>WAD</i> | | VERIFIED BY <i>MS</i> | |
| FORM NO. 1 Approved For Release 1999/09/09 : CIA-RDP78-05867A000100240019-3 SEP 1948 | | | |
| CAPTION REPORT | | | |

| | | | |
|--|-----------------------------|--|--------------------------|
| CIA PHOTO ACCESSION NO. 1 108764 | | LOT NO. F-2644 | DATE 09-53 |
| Approved For Release 1999/09/09 : CIA-RDP78-05867A000100240010-3 | | | |
| AREA (AMS NO.) 32L | COUNTRY INDOCHINA | PROVINCE COCHINCHINE | PLACE KOM PONG |
| GEOGRAPHIC COORDINATES 10.34N 104.28E | | MAP REFERENCE NIS TRACH | |
| TITLE MILITARY GUARD - POST | | | |
| | | | |
| | | | |
| | | | |
| | | | |
| | | | |
| | | | |
| | | | |
| DATE OF PICTURE Nov. 1953 | | SOURCE  | |
| CLASSIFICATION | | | |
| CAPTIONED BY Craf. | | VERIFIED BY | |
| FORM NO. 1001 Approved For Release 1999/09/09 : CIA-RDP78-05867A000100240010-3 | | | |
| SEP 1948 CAPTION REPORT | | | |

| | | |
|---|--|--|
| CIA PHOTO ACCESSION NO. 108765 | LOT NO. E-2644 | DATE 16 Dec 53 |
| AREA (AMS NO.) 32L | COUNTRY INDOCHINA | MAP REFERENCE COCHINCHINA NHA BICH |
| GEOGRAPHIC COORDINATES 11.30N 105.41E | | MAP REFERENCE NLS |
| TITLE ROADWAY OPENING OF NEW BRIDGE approximately 80 kms north of Saigon. | | |
| 25X1C | | |
| DATE OF PICTURE Oct. 1953 |  | |
| CLASSIFICATION Conf | VERIFIED BY | |
| CAPTIONED BY DCS | VERIFIED BY | |
| FORM NO. 60-53 SEP 1948 | | |

Approved For Release 1999/09/09 : CIA-RDP78-05867A000100240019-3

Approved For Release 1999/09/09 : CIA-RDP78-05867A000100240019-3

CAPTION REPORT

| | | |
|--|-----------------------------|--------------------------------|
| CIA (PHOTO ACCESSION NO.) 108766 | LOT NO. | DATE |
| AREA (ANSI APPROVED FOR RELEASE 1999/09/09 - CIA-RDP78-05867A000100240019-3) | COUNTRY INDOCHINA | PROVINCE COCHINCHINE |
| 32L | NHA BICH | |
| GEOGRAPHIC COORDINATES 11.30N 106.41E | MAP REFERENCE NIS | |
| TITLE BRIDGE | BRIDGE OF NEW | |
| BRIDGE approximately 90 kms north of Saigon | | |
| 25X1C | | |
| DATE OF PICTURE Oct. 1953 | SOURCE | |
| CLASSIFICATION Conf. | | |
| CAPTIONED BY DCS | VERIFIED BY | |
| FORM NO. 10-53 SEP 1948 | | |
| Approved For Release 1999/09/09 - CIA-RDP78-05867A000100240019-3 | | |
| CAPTION REPORT | | |

| | | | |
|---|------------------------|--|-------------------------|
| CIA PHOTO ACCESSION NO. 108767 | | LOT NO. E-2630 | DATE 16 Dec 1953 |
| Approved For Release 1999/09/09 : CIA-RDP78-05867A000100240019-3 ✓ | | | |
| AREA (AMS NO.) 4237M | COUNTRY HUNGARY | PROVINCE SZOLNOK | PLACE TISZASULY |
| GEOGRAPHIC COORDINATES 47 23N 20 23E | | MAP REFERENCE N.I.S. | |
| TITLE IRRIGATION PUMPING STATION. MOTOR PUMPS AT END OF PIPES. | | | |
| DATE OF PICTURE | | SOURCE OF PICTURE IFJU TECHNIKUS, BUDAPEST, SEPT 1953 | |
| | | FRONT COVER | |
| CLASSIFICATION C | | D | |
| CAPTIONED BY FR | | VERIFIED BY no | |
| FORM NO. 5058 Approved For Release 1999/09/09 : CIA-RDP78-05867A000100240019-3 | | | |
| SEP 1948 CAPTION REPORT | | | |

CIA

108768

LOT NO.

E-2630

DATE

16 DEC 1952

Approved For Release 1999/09/09 : CIA-RDP78-05867A000100240019-3

3551M

HUNGARY

HAI DU-BIHAR

PLACE

GEOGRAPHIC COORDINATES

MAP REFERENCE

TITLE

EXCAVATING IRRIGATION CANAL IN HORTOBAGY AREA.

DATE OF PICTURE

—

SOURCE OF PICTURE

IFIU TECHNIKUS, Budapest

Page 6 Middle

Sept 1952

CLASSIFICATION

Approved For Release 1999/09/09 : CIA-RDP78-05867A000100240019-3

CAPTIONED BY

CC

VERIFIED BY

QAD

CIA 108764 LOT NO. E-2630 DATE 16 DEC 1953

Approved For Release 1999/08/09 : CIA-RDP78-05867A000100240019-3

AREA 3337N COUNTRY HUNGARY HAJU-BIHAR

GEOGRAPHIC COORDINATES MAP REFERENCE

TITLE
IRRIGATION WATER MOTOR PUMPS AND
PIPES IN HORTOBAGY AREA.

DATE OF PICTURE SOURCE OF PICTURE
Page 6 Bottom IFJU TECHNIKUS, Budapest,

SEPT 1952

CLASSIFICATION Approved For Release 1999/09/09 : CIA-RDP78-05867A000100240019-3

PREPARED BY FR

VERIFIED BY FR

CIA Approved For Release 1999/09/09 : CIA-RDP78-05867A000100240019-3

LOT NO. E-2890 DATE 16 SEP 1953

AREA 108770 COUNTRY HUNGARY PROVINCE HAJU-BIHAR PLACE

3337M GEOGRAPHIC COORDINATES MAP REFERENCE

TITLE OUTLET PIPES FOR IRRIGATION OF RICE

FIELDS IN HORTOBAGY AREA.

DATE OF PICTURE SOURCE OF PICTURE IFJU TECHNIKUS, Budapest,

Page 7 Bottom SEPT. 1952

CLASSIFIED Approved For Release 1999/09/09 : CIA-RDP78-05867A000100240019-3

C
ED BY

VERIFIED BY ASB

Approved For Release 1999/09/06 : CIA-RDP78-05867A000100240019-3

CIA PHOTO ACCESSION NO. **108771** **E-2659** **18 DEC 1952**

AREA (AMS NO.) **4237M** COUNTRY **HUNGARY** PROVINCE **SZOLNOK** PLACE **TISZASULY (N)**

GEOGRAPHIC COORDINATES **47 23N 20 23E** MAP REFERENCE **N.I.S.**

TITLE **CANAL FOR IRRIGATION OF RICE FIELDS.**

DATE OF PICTURE _____ SOURCE OF PICTURE **IESU TECHNIKUS, BUDAPEST, SEPT 52**

CLASSIFICATION **C** **(S)**

CAPTION **Approved For Release 1999/09/09 : CIA-RDP78-05867A000100240019-3**

| | | | |
|--|------------------------|--|----------------------|
| CIA PHOTO ACCESSION NO. 108772 | | LOT NO. 500 | DATE DEC 1957 |
| Approved For Release 1999/09/09 : CIA-RDP78-05867A000100240019-3 | | | |
| AREA (AMS NO.) 5237M | COUNTRY HUNGARY | PROVINCE BACS-KISKUN | PLACE TASS |
| GEOGRAPHIC COORDINATES 47°01'N 19°01'E | | MAP REFERENCE N.I.S. | |
| TITLE CANAL LOCK. | | | |
| | | | |
| | | | |
| | | | |
| | | | |
| DATE OF PICTURE | | SOURCE OF PICTURE IFJU TECHNIKUS, BUDAPEST, SEPT 1952 | |
| | | | |
| CLASSIFICATION C | | | |
| CAPTIONED BY FE | | VERIFIED BY DM | |
| Approved For Release 1999/09/09 : CIA-RDP78-05867A000100240019-3 | | | |
| FORM NO. 53 | | | |

CAPTION REPORT

Approved For Release 1999/09/09 : CIA-RDP78-05867A000900240019-3

| | | | | | |
|--|---------|--------------------------------------|--------------|-------------------------|--|
| CIA (PHOTO REPRODUCTION) | | E-2630 | | 78-05867A000900240019-3 | |
| AREA (AMS NO. 1) | COUNTRY | PROVINCE | PLACE | | |
| 3137M | HUNGARY | FEJER | SETALINVAROS | | |
| GEOGRAPHIC COORDINATES | | MAP REFERENCE | | | |
| 46 58N 18 55E | | C FILE | | | |
| TITLE | | | | | |
| CROSS-SECTION OF RIVER EMBANKMENT | | | | | |
| | | | | | |
| | | | | | |
| | | | | | |
| | | | | | |
| DATE OF PICTURE | | SOURCE OF PICTURE | | | |
| | | FEJER TECHNIKUS, BUDAPEST, SEPT 1952 | | | |
| CLASSIFICATION | | | | | |
| C | | | | | |
| CAPTION | | | | | |
| Page 17 Top Right C | | | | | |
| Approved For Release 1999/09/09 : CIA-RDP78-05867A000900240019-3 | | FR | | | |
| CAPTION REPORT | | | | | |

CIA PHOTO Approved For Release 1999/09/09 : CIA-RDP78-05867A000100240019-3

AREA (AMS NO.) *3187M* COUNTRY *HUNGARY* PROVINCE *FEJER* PLACE *SZTALINVAROS*

GEOGRAPHIC COORDINATES *46 58 N 18 55 E* MAP REFERENCE *C FILE*

TITLE *FACE OF RIVER EMBANKMENT*

DATE OF PICTURE _____ SOURCE OF PICTURE *FEJU TECHNICALS, Budapest, Sept 1952*

CLASSIFICATION *C*

CAPTIONED BY *AP* Approved For Release 1999/09/09 : CIA-RDP78-05867A000100240019-3

FORM NO. 40 43 CAPTION REPORT

Approved For Release 1999/09/09 : CIA-RDP78-05867A000100240019-3

108775

E-2630

CANCELLED

SEES

Approved For Release 1999/09/09 : CIA-RDP78-05867A000100240019-3

CIA PHOTO ACCESSION NO. 1

108776

LOT NO.

DATE

Approved For Release 1999/09/09 : CIA-RDP78-05867A000100240019-3

AREA (AM) 52L

COUNTRY INDOCHINA

PROVINCE TONKING

PLACE DIEN BIEN PHU

GEOGRAPHIC COORDINATES 21 19N 103 01E

MAP REFERENCE

19 10 1953

TITLE FRENCH PARACHUTISTS IN ACTION AGAINST VIET MINH FORCES

previously requested

25X1C

DATE OF PICTURE NOVEMBER 1953

SOURCE OF PICTURE [REDACTED]

CLASSIFICATION

CAPTIONED BY [Signature]

VERIFIED BY

FORM NO. 60 Approved For Release 1999/09/09 : CIA-RDP78-05867A000100240019-3

SEP 1948 CAPTION REPORT

Approved For Release 1999/09/09 : CIA-RDP78-05867A000100240019-3

| | | | |
|--|-----------|---------------|-------------|
| CIA (PHOTO ACCESSION NO.) | | LOT NO. | |
| 108777 | | | |
| AREA (LAND) | COUNTRY | PROVINCE | PLACE |
| 52L | INDOCHINA | TANKING | 18 Dec 1953 |
| GEOGRAPHIC COORDINATES | | MAP REFERENCE | |
| 21 18'N 103 01'E | | NIS | |
| TITLE | | | |
| FRENCH PARATROOP RAID AGAINST VIET MANH EDISON. | | | |
| DATE OF PICTURE | | SOURCE | |
| November 1953 | | [REDACTED] | |
| CLASSIFICATION | | | |
| 25X1C | | | |
| CAPTIONED BY | | | |
| [Signature] | | | |
| FORM NO. SEP 1948 60. | | VERIFIED BY | |
| Approved For Release 1999/09/09 : CIA-RDP78-05867A000100240019-3 | | | |
| CAPTION REPORT | | | |

AREA LUDICU

E-2626

DEC 17 1952

Approved For Release 1999/09/09 : CIA-RDP78-05867A000100240019-3

N

COUNTRY

GEOCOORDINATES


MAP REFERENCE

TITLE

PN-30" SINGLE-BOTTOM PLOW ATTACHED TO
"KHTZ-7" TRACTOR.

25X1C

DATE OF PICTURE



CLASSIFICATION

CAPTIONED BY

Approved For Release 1999/09/09 : CIA-RDP78-05867A000100240019-3

20

108779

LOT NO.

DATE

Approved For Release 1999/09/09 : CIA-RDP78-05867A000100240019-3

COUNTRY

PROVINCE

PLACE

GEOGRAPHIC COORDINATES

MAP REFERENCE

TITLE "PP-50" PLANTATION ROW. USED FOR
PLANTING GRAPEVINES AND TREES.

25XTC

DATE OF PICTURE

CLASSIFICATION

CAPTURED BY

Approved For Release

VERIFIED BY

108780

LOT No.

DATE

Approved For Release 1999/09/09 : CIA-RDP78-05867A000100240019-3

AREA

N

USSR

PROVINCE

PLACE

GEOGRAPHIC COORDINATES

MAP REFERENCE

TITLE

"PKB-56" BUSH AND BOG PLOW.

25X1C

DATE OF PICTURE

CLASSIFICATION

Approved For Release 1999/09/09 : CIA-RDP78-05867A000100240019-3

CAPTURED BY

VERIFIED BY

END

| | | | |
|--|--|--|-----------------|
| CIA (PHOTO ACCESSION NO.) 108781 | | LOT NO. | DATE |
| AREA (AMS NO.) N | | USSR | PROVINCE |
| GEOGRAPHIC COORDINATES | | | PLACE |
| TITLE #1 BD-3.4" DISK HARROWS. | | MAP REFERENCE | |
| DATE OF PICTURE | | 25X1C | |
| CLASSIFICATION C | | VERIFIED BY | |
| CAPTIONED BY | | APPROVED FOR RELEASE | |
| FORM NO. 60-57 SEP 1948 | | APPROVED FOR RELEASE 1999/09/09 : CIA-RDP78-05867A000100240019-3 | |

Approved For Release 1999/09/09 : CIA-RDP78-05867A000100240019-3
CAPTION REPORT

CIA (PHOTO ACCESSION NO.)

108782

LOT NO.

Approved For Release 1999/09/09 : CIA-RDP78-05867A000100240019-3

AREA (AKA)

COUNTRY

PROVINCE

PLACE

GEOGRAPHIC COORDINATES

MAP REFERENCE

TITLE

TRACTOR - MOUNTED CULTIVATOR WITH FERTILIZER BOX.

25X1C

DATE OF PICTURE

SO

CLASSIFICATION

25X1C

CAPTIONED BY

FORM NO. 60
SEP 1948

99/09/09 : CIA-RDP78-05867A000100240019-3

CAPTION REPORT

CIA (PHOTO ACCESSION NO.)
108783

LOT NO.

Approved For Release 1999/09/09 : CIA-RDP78-05867A000100240019-3

AREA (AM. NO.)

COUNTRY

USSR

PROVINCE

PLACE

GEOGRAPHIC COORDINATES

TITLE

MAP REFERENCE

KR-1.8" CULTIVATOR AND FERTILIZER.

25X1C

DATE OF PICTURE



CLASSIFICATION

CAPTIONED BY

FORM NO. 60-5
SEP 1948

VERIFIED BY

Approved For Release 1999/09/09 : CIA-RDP78-05867A000100240019-3

CAPTION REPORT

CIA PHOTO ACCESSION NO.

108784

LOT NO.

Approved For Release 1999/09/09 : CIA-RDP78-05867A000100240019-3

AREA (AM, AN, AP, AS, AU, AW, AX)

COUNTRY

PROVINCE

PLACE

GEOGRAPHIC COORDINATES

MAP REFERENCE

TITLE

"VN-3.0" TRACTOR-MOUNTED SWEEP-RAWE.

DATE OF PICTURE

SOURCE OF PICTURE

CLASSIFICATION 25X1C

CAPTIONED

FORM NO. 6 SEP 1948

VERIFIED BY

Approved For Release 1999/09/09 : CIA-RDP78-05867A000100240019-3

CAPTION REPORT

CIA (PHOTO ACCESSION NO.) **108785** LOT NO. **F 2026** DATE **1999/09/09** CIA-RDP78-05867A000100240019-3

AREA-TAM **N** COUNTRY **USSR** PROVINCE _____ PLACE _____

GEOGRAPHIC COORDINATES _____ MAP REFERENCE _____

TITLE **"MLS 2.5" COMPLEX FLAX THRESHER.**

25X1C

DATE OF PICTURE _____

CLASSIFICATION **25X1C**

CAPTIONED BY _____

VERIFIED BY _____ DATE **1999/09/09** : CIA-RDP78-05867A000100240019-3

CAPTION REPORT

FORM NO. 60 SEP 1948

CIA (PHOTO ACCESSION NO.) **108786** LOT NO. _____ DATE **1999/09/09** CIA-RDP78-05867A000100240019-3

AREA (AMS) _____ COUNTRY _____ PROVINCE _____ PLACE _____

GEOGRAPHIC COORDINATES _____ MAP REFERENCE _____

TITLE **"OS-3.0" GRAIN CLEANING MACHINE.**

25X1C

DATE OF PICTURE _____ SOURCE _____

CLASSIFICATION **25X1C**

CAPTIONED BY _____

VERIFIED BY _____ **1999/09/09 : CIA-RDP78-05867A000100240019-3**

FORM NO. 60-557
SEP 1946

CAPTION REPORT

CIA PHOTO ACCESSION NO. 108787 LOT NO. 4999/09/09 : CIA-RDP78-05867A000100240019-3

Approved For Release 1999/09/09 : CIA-RDP78-05867A000100240019-3

AREA (AMS NO.) N COUNTRY USSR PROVINCE PLACE C

GEOGRAPHIC COORDINATES MAP REFERENCE

TITLE "KN-4.2" TRACTOR-MOUNTED CULTIVATOR

25X1C

DATE OF PICTURE

CLASSIFICATION C

CAPTIONED BY VERIFIED BY

Approved For Release 1999/09/09 : CIA-RDP78-05867A000100240019-3

FORM NO. 60-53 SEP 1948

CAPTION REPORT

CIA (PHOTO ACCESSION NO.) **108788** LOT NO. **5** DATE

AREA (AMS) **Approved For Release 1999/09/09 : CIA-RDP78-05867A000100240019-3** COUNTRY

PROVINCE PLACE

GEOGRAPHIC COORDINATES MAP REFERENCE

TITLE **"ODN" DUSTER AND SPRAYER.**

[Empty lines for additional information]

25X1C

DATE OF PICTURE

CLASSIFICATION **25X1C**

CAPTIONED BY

VERIFIED BY **Approved For Release 1999/09/09 : CIA-RDP78-05867A000100240019-3**

| | | | |
|--|------------|--|-------|
| CIA (PHOTO ACCESSION NO.) | | LOT NO. | |
| Approved For Release 1999/09/09 : CIA-RDP78-05867A000100240019-3 | | 2626 | |
| AREA (AMS NO.) | COUNTRY | PROVINCE | PLACE |
| N | USSR | | |
| GEOGRAPHIC COORDINATES | | MAP REFERENCE | |
| | | | |
| TITLE | | | |
| "PPT-1.6" HAY PRESS-PICKUP. | | | |
| | | | |
| | | | |
| | | | |
| | | | |
| 25X1C | | | |
| DATE OF PICTURE | [REDACTED] | | |
| | [REDACTED] | | |
| CLASSIFICATION | [REDACTED] | | |
| | [REDACTED] | | |
| CAPTIONED BY | | VERIFIED BY | |
| | | [REDACTED] | |
| FORM NO. 60-53 | | Approved For Release 1999/09/09 : CIA-RDP78-05867A000100240019-3 | |
| SEP 1948 | | CAPTION REPORT | |

Approved For Release 1999/09/09 : CIA-RDP78-05867A000100240019-3

| | | | |
|--------------------------------------|--|---------------|----------|
| CIA (PHOTO ACCESSION NO.) | | LOT NO. | |
| AREA (AMS NO.) | | COUNTRY | PROVINCE |
| GEOGRAPHIC COORDINATES | | MAP REFERENCE | |
| TITLE # | | | |
| UPH - 1.5" UNIVERSAL COTTON CLEANER. | | | |
| 25X1C | | | |
| DATE OF PICTURE | | [REDACTED] | |
| CLASSIFICATION | | [REDACTED] | |
| CAPTIONED BY | | [REDACTED] | |

Approved For Release 1999/09/09 : CIA-RDP78-05867A000100240019-3

| | | | |
|--|-------------|---------------|-------|
| CIA PHOTO ACCESSION NO. 1 | | LOT NO. | |
| Approved For Release 1999/09/09 : CIA-RDP78-05867A000100240019-3 | | E 2626 | |
| AREA (AMS NO.) | COUNTRY | PROVINCE | PLACE |
| N | USSR | | |
| GEOGRAPHIC COORDINATES | | MAP REFERENCE | |
| TITLE "MKS-1100" COMPLEX CLOVER THRESHER. | | | |
| CAN BE USED FOR THRESHING GRAIN OR OR SEED CROPS | | | |
| BY INSTALLING A SPECIAL DRUM. | | | |
| 25X1C | | | |
| DATE OF PICTURE | [REDACTED] | | |
| CLASSIFICATION | C | | |
| CAPTIONED BY | VERIFIED BY | | |
| Approved For Release 1999/09/09 : CIA-RDP78-05867A000100240019-3 | | | |
| FORM NO. 60-53 | SEP 1946 | | |
| CAPTION REPORT | | | |

CIA (PHOTO ACCESSION NO.) **108792** LOT NO. DATE **1999/09/09** CIA-RDP78-05867A000100240019-3

AREA (AMS NO.) **M** COUNTRY **USSR** PROVINCE PLACE

GEOGRAPHIC COORDINATES MAP REFERENCE

TITLE "SSH-6" SIX-ROW PLANTER. USED FOR CHECK-ROW PLANTING OF CORN, SUNFLOWERS, WATERMELONS, ETC

25X10

DATE OF PICTURE [REDACTED] CLASSIFICATION [REDACTED]

CAPTIONED BY VERIFIED BY **108792**

FORM NO. 60-33 SEP 1948 CAPTION REPORT

Approved For Release 1999/09/09 : CIA-RDP78-05867A000100240019-3

CIA (PHOTO ACCESSION NO.) 100703 LOT NO. 2626 DATE 1999/09/09 Approved For Release 1999/09/09 : CIA-RDP78-05867A000100240019-3

AREA (AMS NO.) N COUNTRY USSR PROVINCE _____ PLACE _____

GEOGRAPHIC COORDINATES _____ MAP REFERENCE _____

TITLE "SZKH-6B" COTTON PLANTER.

DATE OF PICTURE _____

CLASSIFICATION C

CAPTIONED BY _____ VERIFIED BY _____

Approved For Release 1999/09/09 : CIA-RDP78-05867A000100240019-3

FORM NO. 60-53 SEP 1946 CAPTION REPORT

CIA (PHOTO ACCESSION NO.) 108794 LOT NO. DATE
AREA (AMS) Approved For Release 1999/09/09 : CIA-RDP78-05867A000100240019-3

COUNTRY USSR PROVINCE PLACE
GEOGRAPHIC COORDINATES MAP REFERENCE

TITLE "SUB-48" TRACTOR-DRAWN NARROW-ROW
DRILL PLANTS GRAIN OR GRASS IN ROWS 7.5
CENTIMETERS APART.

25X1C

DATE OF PICTURE

CLASSIFICATION 25X1C

CAPTIONED BY

VERIFIED BY
Approved For Release 1999/09/09 : CIA-RDP78-05867A000100240019-3

FORM NO. 60.53
SEP 1948

CAPTION REPORT

| | | | | | |
|--|--------------|--------------|---------------|-------|--|
| CIA PHOTO ACCESSION NO. 108795 | | LOT NO. 5626 | | DATE | |
| Approved For Release 1999/09/09 : CIA-RDP78-05867A000100240019-3 | | | | | |
| AREA FRAME NO. N | COUNTRY USSR | PROVINCE | | PLACE | |
| GEOGRAPHIC COORDINATES | | | MAP REFERENCE | | |
| TITLE "SLCH-1" TREE PLANTING MACHINE. | | | | | |
| 25X1C | | | | | |
| DATE OF PICTURE | | [REDACTED] | | | |
| CLASSIFICATION C | | [REDACTED] | | | |
| CAPTIONED BY | | VERIFIED BY | | | |
| Approved For Release 1999/09/09 : CIA-RDP78-05867A000100240019-3 | | | | | |
| FORM NO. 60-53 SEP 1949 | | | | | |
| CAPTION REPORT | | | | | |

| | | | |
|--|------------|---------------|--------|
| CIA (PHOTO ACCESSION NO.) | | LOT NO. | |
| 100786 | | 100786 | |
| Approved For Release 1999/09/09 : CIA-RDP78-05867A000100240019-3 | | | |
| AREA (AMS NO.) | COUNTRY | PROVINCE | PLACE |
| | | | 100786 |
| GEOGRAPHIC COORDINATES | | MAP REFERENCE | |
| | | | |
| TITLE | | | |
| "SR-6" SEEDLING PLANTER. USED FOR TOBACCO AND VEGETABLES. | | | |
| | | | |
| | | | |
| | | | |
| 25X1C | | | |
| DATE OF PICTURE | [REDACTED] | | |
| | [REDACTED] | | |
| CLASSIFICATION | [REDACTED] | | |
| CAPTIONED BY | [REDACTED] | | |

Approved For Release 1999/09/09 : CIA-RDP78-05867A000100240019-3

CIA PHOTO ACCESSION NO.

108797

LOT NO.

AREA (A)

Approved For Release 1999/09/09 : CIA-RDP78-05867A000100240019-3

COUNTRY

USSR

PROVINCE

PLACE

C

GEOGRAPHIC COORDINATES

MAP REFERENCE

TITLE

"LK-7" FLAX-HARVESTING COMBINE.

25X1C

DATE OF PICTURE

—



CLASSIFICATION

C

CAPTIONED BY

VERIFIED BY

FORM NO. SEP 1946

Approved For Release 1999/09/09 : CIA-RDP78-05867A000100240019-3

CAPTION REPORT

CIA (PHOTO ACCESSION NO.) **108798** LOT NO. **50**

AREA TAKEN **USA** COUNTRY **USA** PROVINCE **FLA** PLACE **ORLANDO**

GEOGRAPHIC COORDINATES _____ MAP REFERENCE _____

TITLE **"SKEM-3" BEET HARVESTING COMBINE.**

25X1C

DATE OF PICTURE _____

CLASSIFICATION **25X1C**

CAPTIONED BY _____

FORM NO. **60** SEP 1948 VERIFIED BY **5/15** 09/09 : CIA-RDP78-05867A000100240019-3

CAPTION REPORT

CIA PHOTO ACCESSION NO. 108789 LOT NO. 2076

Approved For Release 1999/09/09 : CIA-RDP78-05867A000100240019-3

AREA (AMS NO.) N COUNTRY USSR PROVINCE DEU 11 1953 PLACE C

GEOGRAPHIC COORDINATES MAP REFERENCE

TITLE ZHARN-4" TRACTOR-MOUNTED RICE REAPING MACHINE.

25X1C

DATE OF PICTURE

CLASSIFICATION C

CAPTIONED BY

VERIFIED BY 2076

Approved For Release 1999/09/09 : CIA-RDP78-05867A000100240019-3

CAPTION REPORT

COLLECTION NO. 1
108801

LOT NO.

AREA TAGS NO. 1

COUNTRY

DATE

Approved For Release 1999/09/09 : CIA-RDP78-05867A000100240019-3

GEOGRAPHIC COORDINATES

PLACE

TITLE

MAP REFERENCE

5-4" SELF-PROPELLED COMBINE
WHEAT

25X1C

DATE OF PICTURE

CLASSIFICATION

25X1C

CAPTIONED BY

FORM NO. 60-5
SEP 1946

VERIFIED BY

Approved For Release 1999/09/09 : CIA-RDP78-05867A000100240019-3

EXPIRY REPORT

CIA (PHOTO ACCESSION NO.)

108802

LOT NO.

Approved For Release 1999/09/09 : CIA-RDP78-05867A000100240019-3

AREA (CAM)

N

COUNTRY

USSR

PROVINCE

PLACE

GEOGRAPHIC COORDINATES

MAP REFERENCE

TITLE

STALINETS - 6" COMBINE

25X1C

DATE OF PICTURE

CLASSIFICATION 25X1C

CAPTIONED BY

VERIFIED BY

FORM NO. SEP 1948 60

Approved For Release 1999/09/09 : CIA-RDP78-05867A000100240019-3

CAPTION REPORT

PHOTO ACCESSION NO. 1
108803
LOT NO. E-2564
DATE

AREA (ANS) NO. 1
21N/000E
Release 1999/09/09 - CIA-RDP78-05867A000100240019-3

GEOGRAPHIC COORDINATES
53 51N 37 28E
PROVINCE
MOSCOW OBLAST
PLANT
KHMINKI
MAP REFERENCE
RESERVOIR
N.I.S.

TITLE
LANDING A HELICOPTER ON A MOVING NAVY COASTAL
PATROL BOAT. FOR RELATED VIEW SEE
CIA 108804

25X1C

DATE OF PICTURE
1952
SOURCE OF PICTURE

CLASSIFICATION
C
CAPTIONED BY
FR

FORM NO. 60-51
SEP 1948
Approved For Release 1999/09/09 : CIA-RDP78-05867A000100240019-3
CAPTION REPORT

CIA IPHOTO ACCESSION NO. 1

108804 E-2564 DATE 11/25/52

AREA: LAMS 27N 055E N. KURUMEN RESERVOIR PROVINCE MOSKOV OBLAST PLACE KHIMRI RESERVOIR

GEOGRAPHIC COORDINATES 55 51N 37 28E MAP REFERENCE N.I.S.

TITLE LANDING, A HELICOPTER ON A MOVING NAVY COASTAL PATROL BOAT. FOR RELATED VIEW SEE CIA 108803

25X1C

DATE OF PICTURE 1952 SOURCE OF PICTURE

CLASSIFICATION C

CAPTIONED BY FR VERIFIED BY

FORM NO 50- Approved For Release 1999/09/09 : CIA-RDP78-05867A000100240019-3

CAPTION REPORT

CIA PHOTO ACCESSION NO. 108805 LOT NO. DATE 1952

AREA (ANSI APPROVED) For Release 1999/09/09 : CIA-RDP78-05867A000100240019-3

COUNTRY USSR PROVINCE PLACE

GEOGRAPHIC COORDINATES MAP REFERENCE

TITLE AMPHIBIOUS HELICOPTERS. FOR VIEWS OF THEIR LANDING ON A NAVY COASTAL PATROL BOAT SEE CIA 108803 AND 108804

25X1C


DATE OF PICTURE 1952 SOURCE OF


CLASSIFICATION C



CAPTIONED BY FR


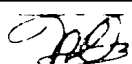
FORM NO. 60-53 Approved For Release 1999/09/09 : CIA-RDP78-05867A000100240019-3

CAPTION REPORT

| | | |
|--|--------------------------|--|
| CIA PHOTO ACCESSION NO. 108806 | LOT NO. F-25189 | DATE 1952 |
| AREA IAMS NO. 2 | COUNTRY USSR | PROVINCE MOSCOW OBLAST / RYBINSKI |
| GEOGRAPHIC COORDINATES 55 51N 37 28E | | |
| TITLE NAVY COASTAL PATROL BOAT. | MAP REFERENCE N15 | RESERVOIR |
| 25X1C | | |
| DATE OF PICTURE 1952 | SOURCE OF PICTURE |  |
| CLASSIFICATION C | | |
| CAPTIONED BY FR | VERIFIED BY | |
| Approved For Release 1999/09/09 : CIA-RDP78-05867A000100240019-3 | | |
| FORM NO. 60-53 SEP 1948 | CAPTION REPORT | |

| | | |
|--|---|----------------------------|
| CIA PHOTO ACCESSION NO. 1 108808 | LOT NO. E-2564 | DATE 11 DEC 1953 |
| AREA (AND APPROVED FOR RELEASE 1999/09/09 : CIA-RDP78-05867A000100240019-3) ZINOSSEN. EUROPEAN RSFSR (MOSCOW) OBLASTY RIMSKI | | |
| GEOGRAPHIC COORDINATES 55 51 N 37 28 E | MAP REFERENCE RESERVOIR | |
| TITLE NAVY CONSTAL PATROL BOATS. | | |
| 25X1C | | |
| DATE OF PICTURE 1952 | SOURCE OF PICTURE  | |
| CLASSIFICATION C | | |
| CAPTIONED BY FR | VERIFIED BY | |
| FORM NO. 1 SEP 1944 Approved For Release 1999/09/09 : CIA-RDP78-05867A000100240019-3 CAPTION REPORT | | |

| | | |
|--|---|--------------------------------|
| CIA (PHOTO ACCESSION NO.) 108810 | LOT NO. E-2564 | DATE 11 DEC 1953 |
| AREA (LANS NO.) 19N 105E / ASIA / USSR / BURELON / KURANSI | | |
| GEOGRAPHIC COORDINATES 57 54N 60 00 E | | MAP REFERENCE C FILE |
| TITLE FOYER OF PALACE OF CULTURE. | | |
| 25X1C | | |
| DATE OF PICTURE 1952 | SOURCE OF PICTURE  | |
| CLASSIFICATION C | | |
| CAPTIONED BY FR | VERIFIED BY  | |
| FORM NO. 40 SEP 1944 | | |

| | | |
|--|--|----------------------------|
| CIA PHOTO ACCESSION NO. 1 108812 | LOT NO. E-2564 | DATE 11 DEC 1953 |
| <small>AREA - TAMS NO. APPROVED FOR RELEASE 1999/09/09 BY CIA-RDP78-05867A000100240019-3</small> 19N USSR ASIATIC RSFSR (SVERKOVSK OBLAST) TAGIL | | |
| GEOGRAPHIC COORDINATES 57.54N 60.00E | MAP REFERENCE C FILE | |
| TITLE ENTRANCE TO PALACE OF CULTURE. | | |
| 25X1C | | |
| DATE OF PICTURE 1952 |  | |
| FORM NO. 1 FR |  | |
| <small>FORM NO. 1 SEP 53</small> Approved For Release 1999/09/09 : CIA-RDP78-05867A000100240019-3 | | |