


CIA PHOTO ACCESSION NO.	LOT NO.	DATE
108814	E-2564	11 DEC 1953
<small>AREA LAMS FOR APPROVED FOR RELEASE 1999/09/09 : CIA-RDP78-05867A000100240020-1</small> 38N/055E/5. EUROPEAN REFER STAVROPOL REBY		
GEOGRAPHIC COORDINATES		MAP REFERENCE
TITLE		
A LENIN COLLECTIVE FARM.		
GRAIN ELEVATOR AT		
25X1C		
DATE OF PICTURE	SOURCE OF PICTURE	
1952	[REDACTED]	
CLASSIFICATION		
[REDACTED]		
CAPTIONED BY	VERIFIED BY	
FR	[Signature]	
FORM NO 60 Approved For Release 1999/09/09 : CIA-RDP78-05867A000100240020-1		
SEP 1948 CAPTION REPORT		

CIA PHOTO ACCESSION NO. 108816		LOT NO. 5127-25	DATE 21 Dec 1953
Approved For Release 1999/09/09 : CIA-RDP78-05867A000100240020-1			
AREA (AMS NO.) 190	COUNTRY MADAGASCAR	PROVINCE	PLACE
GEOGRAPHIC COORDINATES		MAP REFERENCE	
TITLE			
MANDRARE RIVER VALLEY. HARVESTING SISAL.			
25X1C			
DATE OF PICTURE Prob. 1953			
CLASSIFICATION (C)			
CAPTIONED BY DL		VERIFIED BY	
Approved For Release 1999/09/09 : CIA-RDP78-05867A000100240020-1			
FORM NO. 60-53 SEP 1948			
CAPTION REPORT			

CIA-IPHO TO Approved For Release 1999/09/09 : CIA-RDP78-05867A000100240020-1

108817

E-2425

31 DEC. 1953

C

AREA (AMS NO.)

190

COUNTRY

MADAGASCAR

PROVINCE

PLACE

GEOGRAPHIC COORDINATES

MAP REFERENCE


TITLE

MANDRARE RIVER VALLEY. SIGNAL PROCESSING
PLANT. BUILDING HOUSING PULPING MACHINE.

25X1C

DATE OF PICTURE

PROB. 1953



CLASSIFICATION

C

CAPTIONED Approved For Release 1999/09/09 : CIA-RDP78-05867A000100240020-1

FORM NO. 60 53
SEP 1953

CAPTION REPORT

CIA-IPHO TO Approved For Release 1999/09/09 : CIA-RDP78-05867A000100240020-1
108818 E-2425 21 DEC. 1953

AREA (AMS NO.) 190 COUNTRY MADAGASCAR PROVINCE PLACE

GEOGRAPHIC COORDINATES MAP REFERENCE

TITLE


MANDRARE RIVER VALLEY SISAL PROCESSING PLANT.
FIBER BLEACHING FIELD.

25X1C

DATE OF PICTURE PROB. 1953

CLASSIFICATION

CAPTIONED Approved For Release 1999/09/09 : CIA-RDP78-05867A000100240020-1

CIA PHOTO ACCESSION NO. 1 100819		LOT NO. 2725	DATE DEC. 53
Approved For Release 1999/09/09 : CIA-RDP78-05867A000100240020-1			
AREA (AMS NO.) 190	COUNTRY MADAGASCAR	PROVINCE	PLACE FORT DAUPHIN
GEOGRAPHIC COORDINATES 24 04 S 47 04 E		MAP REFERENCE C FILE	
TITLE WAREHOUSE. BALED SISAL BEING TRANSPORTED TO WATER FRONT.			
25X1C			
DATE OF PICTURE PROB. 1953			
CLASSIFICATION C			
CAPTIONED BY JK		VERIFIED BY	
Approved For Release 1999/09/09 : CIA-RDP78-05867A000100240020-1			
FORM NO. 60 53 SEP 1948		CAPTION REPORT	

CIA (PHOTO ACCESSION NO.) **100820** LOT NO. **190** DATE **2 FEB. 1953**
Approved For Release 1999/09/09 : CIA-RDP78-05867A000100240020-1

AREA (ANS NO.) **190** COUNTRY **MADAGASCAR** PROVINCE PLACE **FORT DAUPHIN**

GEOGRAPHIC COORDINATES **24 04 S 47 04 E** MAP REFERENCE **C FILE**

TITLE

PORT AREA FROM END OF PIER. LIGHTERS
BEING LOADED WITH DUAL IN BACKGROUND.
NATIVE DUG OUT CANOE IN FOREGROUND.

25X1C

DATE OF PICTURE **FEB. 1953**

CLASSIFICATION **(L)**

CAPTIONED BY **Approved For Release 1999/09/09 : CIA-RDP78-05867A000100240020-1** VERIFIED BY

FORM NO. 60-53 SEP 1948 CAPTION REPORT

CIA (PHOTO ACCESSION NO.)		LOT NO.		DATE	
Approved For Release 1999/09/09 : CIA-RDP78-05867A000100240020-1		E 2925		21 Oct. 1953	
AREA (AMS NO.)	COUNTRY	PROVINCE	PLACE		
190	MADAGASCAR		FORT DAUPHIN		
GEOGRAPHIC COORDINATES		MAP REFERENCE			
24 04 S 47 04 E		C FILE			
TITLE					
PORT AREA. LIGHTER BEING LOADED WITH SISAL.					
25X1C					
DATE OF PICTURE					
PROB. 1953		[REDACTED]			
CLASSIFICATION					
C					
CAPTIONED BY			VERIFIED BY		
Approved For Release 1999/09/09 : CIA-RDP78-05867A000100240020-1			[REDACTED]		
FORM NO. SEP 1948 60-53					
CAPTION REPORT					


CIA (PHOTO ACCESSION NO.)		LOT NO.		DATE	
118822		E 2670		2002/0020-153 C	
AREA (AMS NO.)		COUNTRY		PROVINCE	
YE		COLOMBIA			
GEOGRAPHIC COORDINATES			MAP REFERENCE		
TITLE					
COLOMBIAN ARMY STEAMER ON					
THE MAGDALENA RIVER					
25X1C					
DATE OF PICTURE		SOURCE OF PICTURE			
1948		[REDACTED]			
CLASSIFICATION					
C					
CAPTIONED BY			VERIFIED BY		
Approved For Release 1999/09/09 : CIA-RDP78-05867A000100240020-1			[REDACTED]		
FORM NO. 60-53					
SEP 1953					
CAPTION REPORT					

CIA (PHOTO) ^{Approved For Release 1999/09/09 : CIA-RDP78-05867A000100240020-1}		LOT NO.	DATE
108823		E-2090	02/13
AREA (AMS NO.)	COUNTRY	PROVINCE	PLACE
7E	COLOMBIA		C
GEOGRAPHIC COORDINATES		MAP REFERENCE	
TITLE			
MOTORIZED DUG-OUT CANOE ON UPPER REACHES OF THE MAGDALENA RIVER.			
25X1C			
DATE OF PICTURE	SOURCE OF PICTURE		
1946	[REDACTED]		
CLASSIFICATION			
C			
CAPTIONED BY		VERIFIED BY	
Approved For Release 1999/09/09 : CIA-RDP78-05867A000100240020-1		MWB	
FORM NO. 60-53 SEP 1948	CAPTION REPORT		

CIA (PHOTO ACCESSION NO.)		LOT NO.	DATE
Approved For Release 1999/09/09 : CIA-RDP78-05867A000100240020-1		217 E	20 Dec 53 C
AREA (AMS NO.)	COUNTRY	PROVINCE	PLACE
217 E	COLOMBIA	ATLANTICO	BARRANQUILLA
GEOGRAPHIC COORDINATES		MAP REFERENCE	
10° 59' N 74° 50' W		C file	
TITLE			
RIVER BOAT TERMINAL ON THE MAGDA- LENA			
25X1C			
DATE OF PICTURE	SOURCE OF PHOTO		
1946	[REDACTED]		
CLASSIFICATION			
C			
CAPTIONED BY		VERIFIED BY	
[Signature]		[Signature]	
Approved For Release 1999/09/09 : CIA-RDP78-05867A000100240020-1			
FORM NO. 50-53 SEP 1948	CAPTION REPORT		

CIA (PHOTO ACCESSION NO.)		LOT NO.	DATE
110825		E-2690	1946-15-3
Approved For Release 1999/09/09 : CIA-RDP78-05867A000100240020-1			
AREA (AMS NO.)	COUNTRY	PROVINCE	PLACE
R17E	COLOMBIA	ATLANTICO	BARRANQUILLA
GEOGRAPHIC COORDINATES		MAP REFERENCE	
10°59' N 74°50' W		C file	
TITLE			
PORT ON MAGDALENA RIVER FOR OCEAN LINERS AND RIVER BOATS.			
25X1C			
DATE OF PICTURE	SOURCE OF PICTURE		
1946	[REDACTED]		
CLASSIFICATION			
C			
CAPTIONED BY		VERIFIED BY	
Approved For Release 1999/09/09 : CIA-RDP78-05867A000100240020-1			
FORM NO. 60-53 SEP 1948	CAPTION REPORT		

CIA PHOTO ACCESSION NO. 108826		LOT NO. F-4680	DATE 26 Nov 53
Approved For Release 1999/09/09 : CIA-RDP78-05867A000100240020-1			
AREA (AMS NO.) 317E	COUNTRY COLOMBIA	PROVINCE BOLIVAR	PLACE CALAMAR
GEOGRAPHIC COORDINATES 10° 16' N 74° 53' W		MAP REFERENCE C file	
TITLE WATERFRONT. MAGDALENA RIVER.			
25X1C			
DATE OF PICTURE 1946	SOURCE OF PICTURE [REDACTED]		
CLASSIFICATION C			
CAPTIONED BY [Signature]		VERIFIED BY	
Approved For Release 1999/09/09 : CIA-RDP78-05867A000100240020-1			
FORM NO. 60-53 SEP 1948		CAPTION REPORT	

CIA (PHOTO ACCESSION NO.)		LOT NO.	DATE
Approved for Release 1999/09/09 : CIA-RDP78-05867A000100240020-1		53	53
AREA (ANS NO.)	COUNTRY	PROVINCE	PLACE
337 E	COLOMBIA	CALDAS	LA DORADA
GEOGRAPHIC COORDINATES		MAP REFERENCE	
5°27'N 74°40'W		c file	
TITLE			
TROPICAL OIL COMPANY BULK PLANT			
MAGDALENA RIVER			
25X1C			
DATE OF PICTURE	SOURCE OF PICTURE		
1946			
CLASSIFICATION			
C			
CAPTIONED BY		VERIFIED BY	
Approved for Release 1999/09/09 : CIA-RDP78-05867A000100240020-1			
FORM NO. 60-53 SEP 1949		CAPTION REPORT	

CIA (PHOTO ACCESSION NO.)		LOT NO.		DATE	
1009928		E		1946	
For Release 1999/09/09 : CIA-RDP78-05867A000100240020-1					
AREA (AMS NO.)	COUNTRY	PROVINCE	PLACE		
337E	COLOMBIA	CALDAS	LA DORADA		
GEOGRAPHIC COORDINATES		MAP REFERENCE			
5°27'N 74°40'W		C file			
TITLE					
TROPICAL OIL COMPANY BULK PLANT, MAGDALENA RIVER.					
25X1C					
DATE OF PICTURE		SOURCE OF PICTURE			
1946		[REDACTED]			
CLASSIFICATION					
C					
CAPTIONED BY			VERIFIED BY		
[Signature]			[Signature]		
Approved For Release 1999/09/09 : CIA-RDP78-05867A000100240020-1					
FORM NO. SEP 1946 60-53					
CAPTION REPORT					

CIA (PHOTO ACCESSION NO.)	LOT NO.	DATE	
Approved For Release 1999/09/09 : CIA-RDP78-05867A000100240020-1	53	20 Dec 53	
AREA (ANS NO.)	COUNTRY	PROVINCE	PLACE
437 E	COLOMBIA	QUINDINAMARCA	CAMBAC
GEOGRAPHIC COORDINATES		MAP REFERENCE	
4° 55' N 74° 43' W		NIS	
TITLE			
FERRY POINT ON MAGDALENA RIVER, ONLY POINT BELOW SIRADOT AT WHICH AUTOMOBILE CAN CROSS RIVER.			
25X1C			
DATE OF PICTURE	SOURCE		
1946	[REDACTED]		
CLASSIFICATION			
C			
CAPTIONED BY		VERIFIED BY	
[Signature]		[Signature]	
Approved For Release 1999/09/09 : CIA-RDP78-05867A000100240020-1			
FORM NO. 80-53 SEP 1948	CAPTION REPORT		

CIA PHOTO ACCESSION NO. 1		LOT NO. 5	DATE
Approved For Release 1999/09/09 : CIA-RDP78-05867A000100240020-153			
AREA (AMS NO.)	COUNTRY	PROVINCE	PLACE
637 F	COLOMBIA	SANTANDER	DARRANCABERME
GEOGRAPHIC COORDINATES		MAP REFERENCE	
7°03' N 73°55' W		c file	
TITLE			
TROPICAL OIL COMPANY MARINE DEPART- MENT DOCKS, MAGDALENA RIVER.			
25X1C			
DATE OF PICTURE	SOURCE OF PICTURE		
1946	[REDACTED]		
CLASSIFICATION			
CAPTIONED BY		VERIFIED BY	
[Signature]		[Signature]	
Approved For Release 1999/09/09 : CIA-RDP78-05867A000100240020-1			
FORM NO. 60-53 SEP 1948			
CAPTION REPORT			

CIA PHOTO ACCESSION NO. 108821		LOT NO. 5	DATE
Approved For Release 1999/09/09 : CIA-RDP78-05867A000100240020-1			
AREA (AMS NO.) 637 E	COUNTRY COLOMBIA	PROVINCE SANTANDER	PLACE BARRANCABERMEJA
GEOGRAPHIC COORDINATES 7°03' N 73°55' W		MAP REFERENCE C file	
TITLE			
TWO OF EIGHT ALL-STEEL BOATS OPERATED BY TROPICAL OIL COMPANY. MASPALENA RIVER FRONT.			
25X1C			
DATE OF PICTURE 1946	SOURCE OF PICTURE [REDACTED]		
CLASSIFICATION C			
CAPTIONED BY [REDACTED]		VERIFIED BY	
Approved For Release 1999/09/09 : CIA-RDP78-05867A000100240020-1			
FORM NO. 60-55 SEP 1948			
CAPTION REPORT			

CIA (PHOTO ACCESSION NO.) 108882		LOT NO. E 2073	DATE 20/73
Approved For Release 1999/09/09 : CIA-RDP78-05867A000100240020-1			
AREA (AMS NO.) 637 E	COUNTRY COLOMBIA	PROVINCE SANTANDER	PLACE PUERTO WILCHES
GEOGRAPHIC COORDINATES 7° 21' N 73° 59' W		MAP REFERENCE C file	
TITLE RAILROAD LOADING SIDING ON PIER MAGDALENA RIVER.			
25X1C			
DATE OF PICTURE 1946	SOURCE OF [REDACTED]		
CLASSIFICATION C			
CAPTIONED BY MDFB		VERIFIED BY	
Approved For Release 1999/09/09 : CIA-RDP78-05867A000100240020-1			
FORM NO. 60-53 SEP 1948		CAPTION REPORT	

118833
Approved For Release 1999/09/09 : CIA-RDP78-05867A000100240020-1

CIA (PHOTO ACCESSION NO.)		LOT NO.		DATE	
231L		CHINA		HOPEH	
GEOGRAPHIC COORDINATES		39.56N 116.24E		PEIPING	
TITLE					
NATIONAL DAY CELEBRATION PARADE, PEOPLE'S LIBERATION ARMY, "KATIUSHA" (ROCKET LAUNCHER) UNITS.					
25X1C					
DATE OF PICTURE		SOURCE			
20 Oct 1953		[REDACTED]			
CLASSIFICATION					
Secret Conf					
CAPTIONED BY			REF. FILE NO.		
[REDACTED]			[REDACTED]		
Approved For Release 1999/09/09 : CIA-RDP78-05867A000100240020-1					
FORM NO		SEP 1953			
SEP 1953		53			
CAPTION REPORT					

4

CIA PHOTO REFERENCE NO. 108834 Approved For Release 1999/09/09 : CIA-RDP78-05867A000100240020-1 E-2677 21 Dec 53 C

AREA (AMS NO.) 5814 COUNTRY CHINA PROVINCE KIANGSU PLACE SHANGHAI

GEOGRAPHIC COORDINATES 31.14N 121.28E MAP REFERENCE C

TITLE Pu To DISTRICT, No. 5 ELECTION AREA, COUNTING BALLOTS IN GENERAL ELECTION

25X1C

DATE OF PICTURE 1953

CLASSIFICATION *Secret Copy*

CAPTIONED BY Approved For Release 1999/09/09 : CIA-RDP78-05867A000100240020-1

Approved For Release 1999/09/09 : CIA-RDP78-05867A000100240020-1

CIA (PHOTO ACCESSION NO.)	LOT NO.	DATE
108835	E 2677	27 APR 53

AREA (AMS NO.)	COUNTRY	PROVINCE	PLACE
981L	CHINA	KWANG TUNG	CHIEH-YANG

GEOGRAPHIC COORDINATES	MAP REFERENCE
23.33N 116.20E	MIS HSIEN


TITLE
 LIN YU-CHOU MUTUAL-AID TEAM OF
 HOU YANG HSIANG HARVESTING COOP.


25X1C

DATE OF PICTURE	SP
Nov. 1953	[REDACTED]

CLASSIFICATION ~~Secret~~ Conf SOVIET SOURCE

CAPTIONED BY Approved For Release 1999/09/09 : CIA-RDP78-05867A000100240020-1

CIA (PHOTO ACCESSION NO.)		LOT NO.		DATE	
110080		E-2877		27 DEC 53	
AREA (AMS NO.)		COUNTRY		PROVINCE	
281L		CHINA		CHEKIANG	
GEOGRAPHIC COORDINATES		PLACE		MAP REFERENCE	
30.03N 119.57E		FU-YANG		HSIEN	
TITLE					
MEMBERS OF HUA HSEH-FU AGRICULTURAL COOPERATIVE PRODUCERS COOPERATIVE OF LIU HSI DRYING RICE.					
25X1C					
DATE OF PICTURE		SOURCE			
Oct. 1953					
CLASSIFICATION					
Secret Conf					
CAPTIONED BY		APPROVED FOR RELEASE			
		Approved For Release 1999/09/09 : CIA-RDP78-05867A000100240020-1			
FORM NO. 60-53 SEP 1948		CAPTION REPORT			

CIA PHOTO ACCESSION NO. 108837		LOT NO. F-2677A	DATE 21 Dec 53
Approved For Release 1999/09/09 : CIA-RDP78-05867A000100240020-1			
AREA (AMS NO.) 231L	COUNTRY CHINA	HOPEH	HSING-T'ANG
GEOGRAPHIC COORDINATES 38.26N 114.33E		MAP REFERENCE NIS	HSIEN
TITLE CHOU LAO YUN AGRICULTURAL PRODUCERS			
COOPERATIVE WHEAT FIELD.			
25X1C			
DATE OF PICTURE Oct. 1953			
CLASSIFICATION SECRET A			
CAPTIONED BY JCS	REFILED BY		
Approved For Release 1999/09/09 : CIA-RDP78-05867A000100240020-1			
CAPTION REPORT			

CIA (PHOTO ACCESSION NO.)	LOT NO.	DATE
108839		
AREA (AMS NO.) <i>Approved For Release 1999/09/09 : CIA-RDP78-05867A000100240020-1</i> <i>F-26240</i> <i>26 Dec 53</i>		
THIS PHILIPPINE ISLAND LUZON ISLAND CAGAYAN PROVINCE TUGUEGRAO		
GEOGRAPHIC COORDINATES	MAP REFERENCE	
12 32 N 121 44 E	NIS	
TITLE		
Post Office.		
DATE OF PICTURE	SOURCE OF PICTURE	
FEBRUARY 1952	[REDACTED]	
CLASSIFICATION		
25X1C		
CAPTIONED BY		VERIFIED BY
[Signature]		
FORM NO. 60		
Approved For Release 1999/09/09 : CIA-RDP78-05867A000100240020-1 CAPTION REPORT		

CIA PHOTO ACCESSION NO. **108640** For Release 1999/09/09 : CIA-RDP78-05867A000100240020-1

AREA (ANS NO.) **E-2629a** COUNTRY **Philippine Islands Luzon Island** PROVINCE **Luzon Sur Province** PLACE **NARVACAN**

GEOGRAPHIC COORDINATES **17 25 N 120 28 E** MAP REFERENCE **NIS**

TITLE **NARVACAN TEXTILE MILL.**

DATE OF PICTURE **1950 (approx)** SOURCE OF PICTURE **25X1C**

CLASSIFICATION **Conf**

CAPTIONED BY **Approved For Release 1999/09/09 : CIA-RDP78-05867A000100240020-1**

FORM NO. **50-53** SEP 1948

CIA PHOTO ACCESSION NO. 11884 LOT NO. F-2627a DATE 1999/09/09 : CIA-RDP78-05867A000100240020-1

AREA (AMS NO.) PHILIPPINE ISLANDS COUNTRY LUZON ISLAND PROVINCE LOCOS SUB PROVINCE PLACE NARAYAN

GEOGRAPHIC COORDINATES 17 25 N 120 28 E MAP REFERENCE NIS

TITLE NARAYAN TEXTILE MILL.

25X1C

DATE OF PICTURE 1950 (approx) SOURCE OF PICTURE 

CLASSIFICATION TOP SECRET

CAPTIONED BY [Signature] VERIFIED BY [Signature]

Approved For Release 1999/09/09 : CIA-RDP78-05867A000100240020-1

FORM NO. 50-53 SEP 1948 CAPTION REPORT

CIA PHOTO: Approved For Release 1999/09/09 : CIA-RDP78-05867A000100240020-1
108842 E-26370 76 Nov 53 C

AREA (ANS NO.) PHILIPPINE ISLANDS COUNTRY LUZON ISLAND PROVINCE Ilocos Sur PROVINCE PLACE NARVACAN

GEOGRAPHIC COORDINATES 17 25 N 120 28 E MAP REFERENCE N19

TITLE NARVACAN Textile Mill. Gate entrance.

DATE OF PICTURE 1950 (approx.) SOURCE OF PICTURE [REDACTED]

CLASSIFICATION 25X1C

CAPTIONED Approved For Release 1999/09/09 : CIA-RDP78-05867A000100240020-1

FORM NO SEP 1948 60 53

CAPTION REPORT

Approved For Release 1999/09/09 : CIA-RDP78-05867A000100240008-1

CIA PHOTO ACCESSION NO. 1 108843	LOT NO. 2	DATE 8/19/53
AREA (AMS NO. 1) 6115 PHILIPPINE ISLANDS	COUNTRY Luzon Island	PROVINCE Talosig Sur Province
GEOGRAPHIC COORDINATES 17 25 N 120 28 E		PLACE NARIBASAN
TITLE Naribasan Textile Mill. Main buildings from National Highway No. 3.		
25X1C		
DATE OF PICTURE 1950 (approx)	SOURCE OF PICTURE [REDACTED]	
CLASSIFICATION [REDACTED]	VERIFIED BY	
CAPTIONED TO Approved For Release 1999/09/09 : CIA-RDP78-05867A000100240020-1		
FORM NO. 80-53 SEP 1948	CAPTION REPORT	

CIA PHOTO ACCESSION NO. 108864 For Release 1999/09/09 : CIA-RDP78-05867A000100240020-1

LOT NO. DATE AREA (AMS NO.) COUNTRY PROVINCE PLACE

6115 PHILIPPINE ISLANDS LIZON ISLAND BOCOS SUR PROVINCE NARAYACAN

GEOGRAPHIC COORDINATES MAP REFERENCE

17 25 N 120 28 E NIS

TITLE NARAYACAN TEXTILE MILL POWER PLANT

DATE OF PICTURE 1950 (approx)

25X1C

CLASSIFICATION

CAPTIONED BY VERIFIED BY

Approved For Release 1999/09/09 : CIA-RDP78-05867A000100240020-1


FORM NO. 1 SEP 1944 CAPTION REPORT

CIA PHOTO ACCESSION NO. 1008825		LOT NO.	DATE
Approved For Release 1999/09/09 : CIA-RDP78-05867A000100240020-1			
AREA - GMS. NO. 1	COUNTRY	PROVINCE	PLACE
9311	BURMA	REGU	ANLORE
GEOGRAPHIC COORDINATES		MAP REFERENCE	
16 47N 96 08 E		NIE	
TITLE			
HAN THA AYE WEAVING DEPOT.			
DATE OF PICTURE		SOURCE OF PICTURE	
1951		[REDACTED]	
CLASSIFICATION			
25X1C ECA-B-973			
CAPTIONED BY		VERIFIED BY	
[Signature]		[Signature]	
Approved For Release 1999/09/09 : CIA-RDP78-05867A000100240020-1			
FORM NO. 80-53		SEP 1948	
CAPTION REPORT			


CIA PHOTO ACCESSION NO. 108820		LOT NO.	DATE
Approved For Release 1999/09/09 : CIA-RDP78-05867A000100240020-1		108820	21 Dec 53
AREA (AMS NO.)	COUNTRY	PROVINCE	MAP REFERENCE
730	BURMA	PAW	PHLON
GEOGRAPHIC COORDINATES		MAP REFERENCE	
16 47 N 96 09 E		NIS	
TITLE PHLON WHARF. ONE OF THREE SUPER STRUCTURE RICE STORAGE SHEDS UNDER CONSTRUCTION (50 X 300 FEET WITH 2,000 TON CAPACITY) WITH E.C.A. AID.			
DATE OF PICTURE		SOURCE OF PICTURE	
November 1952		[REDACTED]	
CLASSIFICATION		25X1C	
CAPTIONED BY		VERIFIED BY	
[REDACTED]		[REDACTED]	
Approved For Release 1999/09/09 : CIA-RDP78-05867A000100240020-1			
FORM NO. 60-53 SEP 19-60			
CAPTION REPORT			

CIA (PHOTO ACCESSION NO.)		LOT NO.	DATE
1110847		0682	1951
Approved For Release 1999/09/09 : CIA-RDP78-05867A000100240020-1			
AREA (AMS NO.)	COUNTRY	PROVINCE	PLACE
730	Burma	REGU	ANLONE
GEOGRAPHIC COORDINATES		MAP REFERENCE	
16 47 N 96 07 E		N15	
TITLE			
Han Tha Aye Weaving Dept. Hand-operated			
weaving machine for yarn.			
DATE OF PICTURE		SOURCE OF PICTURE	
1951		25X1C	
CLASSIFICATION		ECA/B395	
CAPTIONED BY		VERIFIED BY	
[Signature]		[Signature]	
Approved For Release 1999/09/09 : CIA-RDP78-05867A000100240020-1			
FORM NO. 60-53		CAPTION REPORT	
SEP 1948			

CIA PHOTO ACCESSION NO. 1		LOT NO.		DATE
100040		24-20		Dec 53
Approved For Release 1999/09/09 : CIA-RDP78-05867A000100240020-1				
AREA - SAMS NO. 1	COUNTRY	PROVINCE	PLACE	
75U	Burma	Pegu	RANEGON (UR)	
GEOGRAPHIC COORDINATES		MAP REFERENCE		
16 47 N 96 10 E		M. File		
TITLE				
AUNG SAN MYO HEALTH DEMONSTRATION CENTER UNDER construction. BUILT WITH ECA aid.				
25X1C				
DATE OF PICTURE		SOURCE OF PICTURE		
Probably 1951		[REDACTED]		
CLASSIFICATION				
Conf.				
CAPTIONED BY		VERIFIED BY		
[Signature]		[Signature]		
Approved For Release 1999/09/09 : CIA-RDP78-05867A000100240020-1				
FORM NO. 60-53		SEP 1946		
CAPTION REPORT				


CIA PHOTO ACCESSION NO. 108849		LOT NO. 28276		DATE 20 Dec 53
AREA (AMS NO.) 73U		COUNTRY Burma	PROVINCE Pegu	PLACE Rangoon
GEOGRAPHIC COORDINATES 16 47 N 96 10 E			MAP REFERENCE C.F.I.C.	
TITLE BATAUNG ENGINEERING YARD. Assembling partson jetair. Materials for assembly supplied by ECA.				
25X1C				
DATE OF PICTURE November 1951		SOURCE OF PICTURE 		
CLASSIFICATION Conf.				
CAPTIONED BY Approved			VERIFIED BY	
Approved For Release 1999/09/09 : CIA-RDP78-05867A000100240020-1				
FORM NO. 60-53 SEP 1948		CAPTION REPORT		

CIA (PROTO ACCESSION NO.) 108850		LOT NO.	DATE
Approved For Release 1999/09/09 : CIA-RDP78-05867A000100240020-1			
AREA (AMS NO.) 26	COUNTRY INDOCHINA	PROVINCE	PLACE 53
GEOGRAPHIC COORDINATES		MAP REFERENCE	
TITLE <i>One of twelve Italian-made "BIANCHI" trucks provided VIETNAMESE INFORMATION SERVICE by American Economic Aid</i>			
DATE OF PICTURE <i>Probably 1952</i>		SOURCE OF PICTURE 25X1C	
CLASSIFICATION			
CAPTIONED <i>Conf</i>		VERIFIED BY	
Approved For Release 1999/09/09 : CIA-RDP78-05867A000100240020-1			
FORM NO. 60-53 SEP 1946		CAPTION REPORT	

CIA PHOTO ACCESSION NO. 1 108891		LOT NO. <i>05867A</i>	DATE <i>1953</i>
Approved For Release 1999/09/09 : CIA-RDP78-05867A000100240020-1			
AREA (AMS NO.) <i>321</i>	COUNTRY <i>INDOCHINA</i>	PROVINCE <i>COCHINCHINE</i>	PLACE <i>CHOLON</i>
GEOGRAPHIC COORDINATES <i>10 45 N 106 38 E</i>		MAP REFERENCE <i>C. FILE</i>	
TITLE <i>One of eight five five trucks furnished by American Aid.</i>			
DATE OF PICTURE <i>1953</i>		SOURCE OF PHOTO 	
CLASSIFICATION <i>Conf</i>		VERIFIED BY	
CAPTIONED <i>Approved For Release 1999/09/09 : CIA-RDP78-05867A000100240020-1</i>			
FORM NO. 60-53 SEP 1948		CAPTION REPORT	

CIA (PHOTO ACCESSION NO.)		LOT NO.		DATE	
100872		25X1C		53	
Approved For Release 1999/09/09 : CIA-RDP78-05867A000100240020-1					
AREA (AMS NO.)	COUNTRY	PROVINCE	PLACE		
326	INDOCHINA	CACHINCHIAE	CHOLON	C. FILE	
GEOGRAPHIC COORDINATES			MAP REFERENCE		
10 45 N 106 39 E			C. FILE		
TITLE					
Municipal elections campaign bus touring GIARDINH DISTRICT.					
INDO 287					
DATE OF PICTURE		SOURCE OF PICTURE			
1953		[REDACTED]			
CLASSIFICATION					
Capt					
CAPTIONED BY			VERIFIED BY		
Approved For Release 1999/09/09 : CIA-RDP78-05867A000100240020-1					
FORM NO. 60-53 SEP 1948		CAPTION REPORT			

CIA (PHOTO) ACCESSION NO. 1 108853		LOT NO.	DATE
Approved For Release 1999/09/09 : CIA-RDP78-05867A000100240020-1			
AREA (AMS NO.) 52 L	COUNTRY INDOCHINA	PROVINCE TONKING	PLACE HAIKHOANG
GEOGRAPHIC COORDINATES 20 52 N 106 41 E		MAP REFERENCE	
TITLE Housing for LAYNE WATER WELL BUILT WITH American Economic Aid to replenish supply after destruction of existing source by Communist Viet Minh forces.			
DATE OF PICTURE Probably 1953		SOURCE OF PICTURE 25X1C	5769
CLASSIFICATION			
CAPTIONED BY <i>[Signature]</i>		VERIFIED BY	
Approved For Release 1999/09/09 : CIA-RDP78-05867A000100240020-1			
FORM NO. 60-53 SEP 1948			
CAPTION REPORT			

CIA PHOTO ACCESSION NO. 108854		LOT NO. 2 28 054	DATE <i>Apr 58</i>
AREA TAMS NO. 12L	COUNTRY INDOCHINA	PROVINCE ANNAM	PLACE HUE
GEOGRAPHIC COORDINATES 16 28 N 107 34 E		MAP REFERENCE IVIS	
TITLE <i>Prefabricated hospital donated by American Economic Aid Mission.</i>			
<i>CLV ECA</i>			
<i>7799</i>			
DATE OF PICTURE 1958		SOURCE OF PI 	
CLASSIFICATION			
CAPTIONED BY <i>[Signature]</i>		VERIFIED BY	
Approved For Release 1999/09/09 : CIA-RDP78-05867A000100240020-1			
FORM NO. 60-53 SEP 1948			
CAPTION REPORT			

CIA (PHOTO ACCESSION NO.) 108898		LOT NO. 5807	DATE 21 08 53	
Approved For Release 1999/09/09 : CIA-RDP78-05867A000100240020-1				
AREA (AMS NO.) 526	COUNTRY INDONESIA	PROVINCE TONGKING	PLACE SON THY	
GEOGRAPHIC COORDINATES 21 08 N 105 30 E		MAP REFERENCE C FILE		
TITLE Irrigation works pump station. DIESEL GENERATORS BEING INSTALLED WITH FUNDS SUPPLIED BY AMERICAN Economic Aid Mission.				
DATE OF PICTURE 1952		SOURCE OF PICTURE new tools 25x10		
CLASSIFICATION				
CAPTIONED BY [Signature]		VERIFIED BY		
Approved For Release 1999/09/09 : CIA-RDP78-05867A000100240020-1				
FORM NO. 60-53 SEP 1948		CAPTION REPORT		

CIA PHOTO - Approved For Release 1999/09/09 : CIA-RDP78-05867A000100240020-1

108856

LOT NO.

DATE

15 Dec 53

AREA LAWS NO. 1

COUNTRY

PROVINCE

PLACE

526

INDOCHINA

TONKING

San Tay (ur)

GEOGRAPHIC COORDINATES

MAP REFERENCE

C. FILE

21 08 N 105 30 E

TITLE

DISPENSARY CONSTRUCTED WITH AMERICAN AID AT NEW VILLAGE FOR REFUGEES ON OUTSKIRTS OF TOWN.

STIM CLV 14671

25X1C

DATE OF PICTURE

SOURCE OF PICTURE



PROBABLY 1952


CLASSIFICATION

VERIFIED BY

CAPTION Approved For Release 1999/09/09 : CIA-RDP78-05867A000100240020-1

CAPTION REPORT

FORM NO. 60-53 SEP 1948

CIA (PHOTO ACCESSION NO.) 108857		LOT NO.	DATE
Approved For Release 1999/09/09 : CIA-RDP78-05867A000100240020-1			
AREA (AMS NO.) 52L	COUNTRY INDOCHINA	PROVINCE TONKING	PLACE SON TAY
GEOGRAPHIC COORDINATES 21 08 N 105 30 E		MAP REFERENCE C. FILE	
TITLE <i>Navigation works pumping station. Two Diesel engines installed thru aid supplied as funds by American Economic Aid Mission.</i>			
DATE OF PICTURE 1952		SOURCE OF PICTURE 25X1C 	
CLASSIFICATION <i>Conf</i>			
CAPTIONED BY <i>[Signature]</i>		VERIFIED BY	
Approved For Release 1999/09/09 : CIA-RDP78-05867A000100240020-1			
FORM 4-59 SEP CAPTION REPORT			

CIA IPHOTO ACCESSION NO. 1 108859		LOT NO.	DATE
Approved For Release 1999/09/09 : CIA-RDP78-05867A000100240020-1			
AREA (AMS NO.) 52L	INDOCHINA	TONKING	55 Dec 53
GEOGRAPHIC COORDINATES <i>(Coordinates not available)</i>		MAP REFERENCE KHOBI DAC	
TITLE <i>Refugee village under construction approximately 20 miles northeast of HALPHONG Sponsored by Vietnamese Government and American Economic Aid Mission.</i>			
DATE OF PICTURE 1952	SOURCE OF PICTURE 25X1C		CV 16525
CLASSIFICATION <i>Conf.</i>			
CAPTIONED BY YAB		VERIFIED BY	
FORM NO. 1 Approved For Release 1999/09/09 : CIA-RDP78-05867A000100240020-1 SEP CAPTICK REPORT			

CIA (PHOTO ACCESSION NO.)	LOT NO.	DATE
108861	F-2624A	15 Dec. 53
AREA (AMS NO.)	APPROVED FOR RELEASE 1999/09/09 : CIA-RDP78-05867A000100240020-1	
32L	INDOCHINA	COCHINCHINA HOA-KHANG
GEOGRAPHIC COORDINATES	MAP REFERENCE	
(Coordinates not available)		
TITLE		
Newly completed refugee village approximately 20 kilometers west of Saigon.		
DATE OF PICTURE	SOURCE OF PICTURE	
1953	25X1C [REDACTED]	
CLASSIFICATION		
CONF		
CAPTIONED BY	VERIFIED BY	
[REDACTED]		
FORM NO. 60-53 Approved For Release 1999/09/09 : CIA-RDP78-05867A000100240020-1		
SEP 1948 CAPTION REPORT		

CIA (PHOTO ACCESSION NO.)		LOT NO.		DATE	
118862		Approved For Release 1999/09/09 : CIA-RDP78-05867A000100240020-1		13 Dec 52	
AREA (AMS NO.)	COUNTRY	PROVINCE	PLACE		
52L	INDOCHINA	TANKING	KHOAI		
GEOGRAPHIC COORDINATES			MAP REFERENCE		
(Coordinates not available)			-		
TITLE					
Refugee village under construction approximately 20 miles northwest of HAIPHONG. Sponsored by VIETNAMESE Government and American Economic Aid Mission.					
DATE OF PICTURE		SOURCE OF PICTURE		25X1C	
Feb 1952		[REDACTED]		ELV 16523	
CLASSIFICATION					
Conf.					
CAPTIONED BY			VERIFIED BY		
[Signature]			[Signature]		
Approved For Release 1999/09/09 : CIA-RDP78-05867A000100240020-1					
FORM NO. SEP 1948 60-53		CAPTION REPORT			

CIA PHOTO ACCESSION NO. 1	LOT NO.	DATE
118863	E-2363	1 Dec 1953
AREA (AMS) Approved For Release 1999/09/09 : CIA-RDP78-05867A000100240020-1 126 BELGIAN CONGO STANLEYVILLE LUMUMU (LUR)		
GEOGRAPHIC COORDINATES	MAP REFERENCE	
01 28 N 29 52 E	FILE	
TITLE		
MAIN ROAD FROM LAKE EDWARD TO STANLEYVILLE.		
25X1C		
DATE OF PICTURE	[REDACTED]	
1950-1952		
CLASSIFICATION	[REDACTED]	
CAPTIONED BY	VERIFIED BY	
[REDACTED]		
FORM NO. 69 Approved For Release 1999/09/09 : CIA-RDP78-05867A000100240020-1 SEP 1948 CAPTION REPORT		

CIA PHOTO ACCESSION NO.	LOT NO.	DATE
108864	E-2363	DEC 1953
AREA NAME	Approved For Release 1999/09/09 : CIA-RDP78-05867A000100240020-1	
222	BELGIAN CONGO	KATWE
GEOGRAPHIC COORDINATES	MAP REFERENCE	
00 57 S 29 05 E	NIN	
TITLE	MISSION STATION.	
	PALMER MEMORIAL HOSPITAL.	
	25X1C	
DATE OF PICTURE	[REDACTED]	
	1950-1952	
CLASSIFICATION	C	
CAPTIONED BY	[Signature]	
	VERIFIED BY	
FORM NO. 6055	Approved For Release 1999/09/09 : CIA-RDP78-05867A000100240020-1	
SEP 1948	CAPTION REPORT	

CIA PHOTO Approved For Release 1999/09/09 : CIA-RDP78-05867A000100240020-1			
108865	E-2503	DEC. 1953	✓
AREA (AMS NO.)	COUNTRY	PROVINCE	PLACE
222	BELGIAN CONGO	COSTERHANSVILLE	KATWE
GEOGRAPHIC COORDINATES		MAP REFERENCE	
00 57 S 29 05 E		N/S	
TITLE			
MISSION STATION. LEPER COLONY.			
25X1C			
DATE OF PICTURE	[REDACTED]		
1950-1952			
CLASSIFICATION	C		
CAPTIONED Approved For Release 1999/09/09 : CIA-RDP78-05867A000100240020-1			
FORM NO. 60-53 SEP 1948	CAPTION REPORT		

CIA (PHOTO ACCESSION NO.)		LOT NO.	DATE
108866		E-2363	
Approved For Release 1999/09/09 : CIA-RDP78-05867A000100240020-1			
AREA (AMS/MS)	PROVINCE	PLACE	
22 Z BELGIAN CONGO	EOSTERMANVILLE	EOSTERMANVILLE	
GEOGRAPHIC COORDINATES		MAP REFERENCE	
02 30 S 28 52 E		C FILE	
TITLE			
NATIVE SECTION OF CITY.			
25X1C			
DATE OF PICTURE	SOURCE		
1950-1952	[REDACTED]		
CLASSIFICATION			
FC			
CAPTIONED BY		VERIFIED BY	
[Signature]			
FORM NO. 60 Approved For Release 1999/09/09 : CIA-RDP78-05867A000100240020-1			
SEP 1948 CAPTION REPORT			

CIA PHOTO ACCESSION NO. 1
LOT NO. DATE

108867
APPROVED FOR RELEASE 1999/09/09 : CIA-RDP78-05867A000100240020-1

4155 M POLAND PROVINCE WROCLAW PLACE

GEOGRAPHIC COORDINATES MAP REFERENCE

TITLE

ROAD BETWEEN PETERSWALDAU AND REICHENBACH.

25X1C

DATE OF PICTURE SOURCE OF F

CLASSIFICATION
~~CONFIDENTIAL~~
~~RESTRICTED~~

CAPTIONED BY VERIFIED BY

APPROVED FOR RELEASE 1999/09/09 : CIA-RDP78-05867A000100240020-1

FORM NO. 60. SEP 1948 CAPTION REPORT

CIA (PHOTO ACCESSION NO.)		LOT NO.	DATE
108868		5 2 3 2	18 NOV 53
AREA TAMS Approved For Release 1999/09/09 : CIA-RDP78-05867A000100240020-1		✓	
4155M	COUNTRY	PROVINCE	PLACE
	POLAND	WROCLAW	PETERSWALDAU
GEOGRAPHIC COORDINATES		MAP REFERENCE	
50 43 N 16 33 E		TIMES GAZ.	
TITLE			
SKETCH OF			
A ^{NY} THREAD FACTORY.			
DATE OF PICTURE		SOURCE OF PICTURE	
		25X1C [REDACTED]	
CLASSIFICATION			
RESTRICTED CONFIDENTIAL			
CAPTIONED BY		VERIFIED BY	
ABC		[Signature]	
FORM NO. 60.5 Approved For Release 1999/09/09 : CIA-RDP78-05867A000100240020-1			
SEP 1948			
CAPTION REPORT			

CIA PHOTO ACCESSION NO. 108869		LOT NO.	DATE
Approved For Release 1999/09/09 : CIA-RDP78-05867A000100240020-1 ✓			
AREA (AMS NO.) 4155M	COUNTRY POLAND	PROVINCE WROCLAW	PLACE PETERSWALDAU
GEOGRAPHIC COORDINATES 50 43 N 16 33 E		MAP REFERENCE	
TITLE		TIMES GAZ.	
CHURCH.			
25X1C			
DATE OF PICTURE	SOURCE OF [REDACTED]		
CLASSIFICATION	CONFIDENTIAL RESTRICTED		
CAPTIONED BY	VERIFIED BY		
Approved For Release 1999/09/09 : CIA-RDP78-05867A000100240020-1			
FO.I.M NO. 60-53 SEP 1948	CAPTION REPORT		

CIA IPHOTO ACCESSION NO. 108820		LOT NO.	DATE 12 NOV. 53
AREA (AKS NO.) 4155M		COUNTRY POLAND	PROVINCE WROCLAW
GEOGRAPHIC COORDINATES 50 43 N 16 33 E		PLACE PETERSWALDAU	
TITLE		MAP REFERENCE	
EVANGELICAL CHURCH.			
DATE OF PICTURE		SOURCE OF PICTURE	
		25X1C	
CLASSIFICATION RESTRICTED CONFIDENTIAL			
CAPTIONED BY ABC		VERIFIED BY	
FORM NO. 60.53 Approved For Release 1999/09/09 : CIA-RDP78-05867A000100240020-1			
SEP 1948			
CAPTION REPORT			

CIA IPHOTO ACCESSION NO. 1 108871		LOT NO. 5-2339	DATE 12 NOV 53
AREA - LAWS Approved For Release 1999/09/09 : CIA-RDP78-05867A000100240020-1			
4155 M	COUNTRY POLAND	PROVINCE WROCLAW	PLACE PETERSWALDAU
GEOGRAPHIC COORDINATES 50 43 N 16 33 E		MAP REFERENCE TIMES GAZ.	
TITLE CATHOLIC CHURCH.			
DATE OF PICTURE 		SOURCE OF PICTURE 25X1C	
CLASSIFICATION CONFIDENTIAL RESTRICTED			
CAPTIONED BY ABC		VERIFIED BY [Signature]	
FORM NO. 60. Approved For Release 1999/09/09 : CIA-RDP78-05867A000100240020-1 SEP 1948			
CAPTION REPORT			

CIA PHOTO ACCESSION NO. 1		LOT NO.	DATE
108872		5-23-38	
AREA - (AMS) Approved For Release	COUNTRY	PROVINCE	PLACE
4155 M	POLAND	WROCLAW	PETERSWALDAU
GEOGRAPHIC COORDINATES		MAP REFERENCE	
50 43 N 16 38 E		TIMES GAZ.	
TITLE			
CONCENTRATION CAMP FOR WOMEN.			
DATE OF PICTURE		SOURCE OF PICTURE	
		25X1C	
CLASSIFICATION			
CONFIDENTIAL RESTRICTED			
CAPTIONED BY		VERIFIED BY	
ABT		SND	
FORM NO. 60 Approved For Release 1999/09/09 : CIA-RDP78-05867A000100240020-1			
SEP 1948 CAPTION REPORT			

CIA (PHOTO ACCESSION NO.)		LOT NO.		DATE	
108873		509		1953	
Approved For Release 1999/09/09 : CIA-RDP78-05867A000100240020-1					
AREA (AMS NO.)	COUNTRY	PROVINCE	PLACE		
16E	COSTA RICA		PUNTARENAS		
GEOGRAPHIC COORDINATES		MAP REFERENCE			
9-58N 84-49 W		CR			
HARBOR					
↑ COLOMBIAN MERCHANT SHIP BOGOTA. HOME PORT BREMEN. [CREW WELL-DISCIPLINED GERMANS]					
Hulk in left distance is a smaller Italian vessel - [2]					
DATE OF PICTURE		SOURCE OF PICTURE			
April 1953		25X1C			
CLASSIFICATION					
Conf					
CAPTIONED BY					
[Signature]					
VERIFIED BY					
Approved For Release 1999/09/09 : CIA-RDP78-05867A000100240020-1					
FORM NO. 60-53 SEP 1948					

CAPTION REPORT

CIA (PHOTO ACCESSION NO.)		LOT NO.		DATE	
108874		5896		1953	
AREA (AMS REPORT) <i>16E</i> COUNTRY <i>COSTA RICA</i> PROVINCE _____ PLACE <i>PUNTARENAS</i>					
GEOGRAPHIC COORDINATES				MAP REFERENCE	
<i>9-58 N 84-49 W</i>				<i>CE</i>	
TITLE					
<i>PIER. MERCHANTSHIP IRISH WILLAW. DEPTH</i>					
<i>ALONGSIDE 34 FT. DIRECTION EAST</i>					
DATE OF PICTURE		SOURCE OF PICTURE			
<i>April 1953</i>		<i>25X1C [3]</i>			
CLASSIFICATION					
<i>Conf</i>					
CAPTIONED BY			VERIFIED BY		
FORM NO. 60-53 Approved For Release 1999/09/09 : CIA-RDP78-05867A000100240020-1					
SEP 1948 60-53					
CAPTION REPORT					

CIA (PHOTO ACCESSION NO.)		LOT NO.		DATE	
108875		70A-RDP78-05867A000100240020-1		1953	
Approved For Release 1999/09/09 : CIA-RDP78-05867A000100240020-1					
AREA (AMS NO.)	COUNTRY	PROVINCE	PLACE		
16 E	COSTA RICA		PONTARENAS		
GEOGRAPHIC COORDINATES			MAP REFERENCE		
9-58 N		84-49 W	CF		
TITLE					
PIER, WEST END					
DATE OF PICTURE		SOURCE OF PICTURE			
April 1953		25X1C [4]			
CLASSIFICATION					
Conf					
CAPTIONED BY			VERIFIED BY		
PS					
Approved For Release 1999/09/09 : CIA-RDP78-05867A000100240020-1					
FORM NO. 60-53 SEP 1948					
CAPTION REPORT					

CIA PHOTO ACCESSION NO. 108876		LOT NO.	DATE
Approved For Release 1999/09/09 : CIA-RDP78-05867A000100240020-1			
AREA (AMS NO.)	COUNTRY	PROVINCE	PLACE
16E	COSTA RICA		PUNTARENAS
GEOGRAPHIC COORDINATES		MAP REFERENCE	
9-58 N 84-49 W		C R	
TITLE			
PIER [AREA] CUSTOMHOUSE, RIGHT, WAREHOUSE, LEFT. AT ANGLE OF PIER.			
DIRECTION NE. [FROM WEST]			
DATE OF PICTURE		SOURCE OF PICTURE	
April 1953		25X1C [S]	
CLASSIFICATION			
[REDACTED]			
CAPTIONED BY		VERIFIED BY	
[Signature]			
Approved For Release 1999/09/09 : CIA-RDP78-05867A000100240020-1			
FORM NO. 60-53 SEP 1949			
CAPTION REPORT			

CIA (PHOTO ACCESSION NO.)		LOT NO.		DATE	
108877		E-376		1953	
AREA - CAMERA		COUNTRY		PROVINCE	
16E		COSTA RICA			
GEOGRAPHIC COORDINATES				PLACE	
9-58 N 84-49 W				PUNTARENAS	
TITLE				MAP REFERENCE	
PIER [AREA] PORT				C F	
DIRECTION NORTH FROM WEST END OF PIER					
POST OFFICE LEFT, WAREHOUSES					
DATE OF PICTURE		SOURCE OF PICTURE			
April 1953		25X1C [6]			
CLASSIFICATION					
[REDACTED]					
CAPTIONED BY			VERIFIED BY		
[REDACTED]			[REDACTED]		
FORM NO. 40-101 Approved For Release 1999/09/09 : CIA-RDP78-05867A000100240020-1					
SEP 1948					
CAPTION REPORT					

CIA (PHOTO ACCESSION NO.)		LOT NO.		DATE	
108878		E-726		1953	
Approved For Release 1999/09/09 : CIA-RDP78-05867A000100240020-1					
AREA (LANS)	PROVINCE		PLACE		
16E	COSTA RICA		PUNTA RENAS		
GEOGRAPHIC COORDINATES			MAP REFERENCE		
9-58 N 84-49 W			CF		
SEAWARD ARM OF PIER [AREA] CUSTOMHOUSE LEFT. MERCHANT SHIP "IRISH WILLOW". DIRECTION SOUTH.					
DATE OF PICTURE		SOURCE OF PICTURE			
April 1953		25X1C []			
CLASSIFICATION					
Conf [REDACTED]					
CAPTIONED BY			VERIFIED BY		
RF					
FORM NO. 1 SEP 1949					
Approved For Release 1999/09/09 : CIA-RDP78-05867A000100240020-1					
CAPTION REPORT					

CIA (PHOTO ACCESSION NO.) 108879		LOT NO.	DATE
Approved For Release 1999/05/09 : CIA-RDP78-05867A000100240020-1			
AREA (ANSI Z39.18) 16E	COUNTRY COSTA RICA	PROVINCE	PLACE PUNTARENAS
GEOGRAPHIC COORDINATES 9-58 N 84-49 W		MAP REFERENCE CF	
TITLE A OF PIER. DIRECTION SOUTH WEST.			
DATE OF PICTURE April 1953	SOURCE OF PICTURE 25X1C		
CLASSIFICATION Conf			
CAPTIONED BY RS		VERIFIED BY	
Approved For Release 1999/09/09 : CIA-RDP78-05867A000100240020-1			
SEP 1948 60-31			

CAPTION REPORT

CIA PHOTO ACCESSION NO. 1 108880		LOT NO.	DATE
Approved For Release 1999/09/09 : CIA-RDP78-05867A000100240020-1			
AREA (AMS NO.) 16E	COUNTRY COSTA RICA	PROVINCE	PLACE PUNTARENAS
GEOGRAPHIC COORDINATES 9-58N 84-49W		MAP REFERENCE CF.	
TITLE PIER. DIRECTION SOUTHWEST.			
DATE OF PICTURE April 1953		SOURCE OF PICTURE 25X1C	
CLASSIFICATION Conf			
CAPTIONED BY RF		VERIFIED BY	
Approved For Release 1999/09/09 : CIA-RDP78-05867A000100240020-1			
FORM NO. 60-53 SEP 1948			
CAPTION REPORT			



CIA (PHOTO ACCESSION NO.)		LOT NO.	DATE
108881		1999/09/09	1953
Approved For Release 1999/09/09 : CIA-RDP78-05867A000100240020-1			
AREA (AMS NO.)	COUNTRY	PROVINCE	PLACE
16E	COSTA RICA		PUNTARENAS
GEOGRAPHIC COORDINATES		MAP REFERENCE	
9-58N 84-49W		CF	
TITLE			
PIER. DIRECTION SOUTHWEST. MERCHANT			
SHIP "BOGOTA" IN FOREGROUND			
DATE OF PICTURE	SERIES OF PICTURE		
April 1953	25X1C		
CLASSIFICATION			
[REDACTED]			
CAPTIONED BY		VERIFIED BY	
[Signature]		[Signature]	
Approved For Release 1999/09/09 : CIA-RDP78-05867A000100240020-1			
FORM NO. 60-53 SEP 1948			
CAPTION REPORT			

CIA PHOTO ACCESSION NO. 108882		LOT NO.	DATE
AREA (AMS UNIT)		COUNTRY	PROVINCE
16E		COSTA RICA	PUNTARENA
GEOGRAPHIC COORDINATES		MAP REFERENCE	
9-58 N 84-49 W		CF	
TITLE			
BEACH WEST OF PIER, "BOGOTA" ALONGSIDE,			
IRISH WILLOW UNDERWAY. DIRECTION SOUTHEAST			
DATE OF PICTURE		SOURCE OF PICTURE	
April 1953		25X1C	
CLASSIFICATION			
Conf			
CAPTIONED BY		VERIFIED BY	
RF			
FORM 16 SEP 1944 60-53			
Approved For Release 1999/09/09 : CIA-RDP78-05867A000100240020-1			
CAPTION REPORT			

CIA PHOTO ACCESSION NO. 108883		LOT NO.	DATE
AREA - Approved For Release 1999/09/09 : CIA-RDP78-05867A000100240020		COUNTRY	PLACE
56	THAILAND	PROVINCE	Nov. 53
GEOGRAPHIC COORDINATES		MAP REFERENCE	
TITLE Police constables with sub-lieutenant (captain) on bridge typical of many found on both good and bad roads along inland and along Mekong River.			
DATE OF PICTURE	SOURCE OF PICTURE		
August 1953	25X1C [REDACTED] (24)		
CLASSIFICATION Secret/Exon			
CAPTIONED BY [Signature]		VERIFIED BY	
FORM NO. 60-101 Approved For Release 1999/09/09 : CIA-RDP78-05867A000100240020-1			
SEP 1948			
CAPTION REPORT			

CIA PHOTO ACCESSION NO. 108884		LOT NO.	DATE
AREA (AM)	Approved For Release 1999/09/09 : CIA-RDP78-05867A000100240020-1	PROVINCE	PLACE Nov. 63 4/2
51	THAILAND		
GEOGRAPHIC COORDINATES		MAP REFERENCE	
TITLE			
TYPICAL FILL			
NONG KHAI (17 52 N 102 00 E) - PHAN PHISAI (18 02 N 103 04 E)			
ROAD. TYPICAL FILL.			
DATE OF PICTURE		SOURCE OF PICTURE	
August 1953		25X1C	
CLASSIFICATION			
SECRET / usoo			
CAPTIONED BY		VERIFIED BY	
RB			
FORM NO. 6 Approved For Release 1999/09/09 : CIA-RDP78-05867A000100240020-1			
SEP 1948			
CAPTION REPORT			

CIA PHOTO ACCESSION NO. 1		LOT NO.	DATE
Approved For Release 1999/09/05 : CIA-RDP78-05867A000100240020-1			43
AREA (AMS NO. 1-6)	COUNTRY	PROVINCE	PLACE
5L	THAILAND	--	--
GEOGRAPHIC COORDINATES		MAP REFERENCE	
TITLE			
NONG KHAI - PHAN PISAI ROAD. Ox-CART ^{near} bridge			
11 miles ^{west of} PHAN PISAI.			
DATE OF PICTURE	SOURCE OF PICTURE		
August 1953	25X1C (3)		
CLASSIFICATION			
Secret/10500			
CAPTIONED BY		VERIFIED BY	
Approved For Release 1999/09/09 : CIA-RDP78-05867A000100240020-1			
FORM NO. 58 SEP 1946 60-53	CAPTION REPORT		

CIA ACCESSION NO. 108886	LOT NO. 6	DATE
AREA (AMPHOTROPE) For Release 1999/09/09 - CIA RDP78-05867A000100240020-1	COUNTRY THAILAND	PROVINCE
56	THAILAND	PLACE
GEOGRAPHIC COORDINATES	MAP REFERENCE	
TITLE <i>Naeng Kham (17 52N 102 00E) - Phan Prasai (18 02N 103 04E) ROAD. One of several irrigation bridges.</i>		
<i>Lt Opa RATARASIN with cap.</i>		
DATE OF PICTURE <i>August 1953</i>	SOURCE OF PICTURE 	25
CLASSIFICATION <i>Secret/USCIB</i>		
CAPTIONED BY 		VERIFIED BY
FORM NO 55P 1944 Approved For Release 1999/09/09 : CIA RDP78-05867A000100240020-1		
CAPTION REPORT		

CIA PHOTO ACCESSION NO. 100687		LO. NO.	STATE
AREA - IAMS Approved For Release 1999/09/09 : CIA-RDP78-05867A000100240020-1		PROVINCE	DATE September 1953
5 L	THAILAND		PLACE
GEOGRAPHIC COORDINATES		MAP REFERENCE	
TITLE Hong Khai (17 52 N 102 00 E) - Phon Faisai (18 02 N 103 04 E) road. IRRIGATION BRIDGE			
<i>see of several - first encountered approx 5 miles out of Hong Khai & the last at about 9 miles out of Hong Khai</i>			
DATE OF PICTURE AUGUST 1953	SOURCE OF PICTURE (14)		
CLASSIFICATION Secret/USCO			
CAPTURED BY th		VERIFIED BY	
FORM NO. 50 Approved For Release 1999/09/09 : CIA-RDP78-05867A000100240020-1 SEP 1948			
CAPTION REPORT			

CIA PHOTO ACCESSION NO. 168888	LOT NO.	DATE
AREA (ANSI APPROVED) OF RELEASE 1999/09/09 : CIA-RDP78-05867A000100240020	PROVINCE	PLACE
5L THAILAND		Nov. 53 4L
GEOGRAPHIC COORDINATES	MAP REFERENCE	
TITLE MONG LUANG (18 02 N 103 22 E approx) - POON PISAI (18 02 N 103 24 E) ROAD BRIDGE.		
ORIGINATOR 01953	SOURCE OF PICTURE 25X1C	(8)
CLASSIFICATION Secret/1500	CAPTIONED BY [Signature]	
FORM NO. SEP 1946 60	VERIFIED BY	
Approved For Release 1999/09/09 : CIA-RDP78-05867A000100240020-1		
CAPTION REPORT		

CIA PHOTO ACCESSION NO. 1 108889		LOT NO.	DATE
AREA - SAWS Approved For Release 1999/09/09 - CIA RDP78-05867A000100240020-1		COUNTRY	PLACE
56	THAILAND	PROVINCE	13 Mar 53
GEOGRAPHIC COORDINATES		MAP REFERENCE	
TITLE WONG KHAI (17 52N 102 00 E) - BAN PUSAI (18 02N 103 04 E) ROAD. Navigation bridge.			
DATE OF PICTURE		25X1C	(15)
August 1953	SOURCE OF PHOTO		
CLASSIFICATION Secret/USO			
CAPTIONED BY		VERIFIED BY	
[Signature]			
FORM NO. 60 Approved For Release 1999/09/09 - CIA RDP78-05867A000100240020-1			
SEP 1949 CAPTION REPORT			

CIA PHOTO ACCESSION NO. 1 108890		LOT NO.	DATE
AREA TAMS Approved For Release 1999/09/09 : CIA-RDP78-05867A000100240020-1		PROVINCE	PLACE 53
SL		THAILAND	
GEOGRAPHIC COORDINATES		MAP REFERENCE	
TITLE WANG KHAI (17 52 N 102 00 E) - PHAN PUSAI (18 02 N 103 00 E) ROAD. Water marker in cut (for water flow) near unidentified irrigation bridge.			
DATE OF PICTURE August 1953	SOURCE OF PICTURE 25X1C		
CLASSIFICATION Secret/USPO			
CAPTIONED BY [Signature]	VERIFIED BY		
FORM NO. 50 Approved For Release 1999/09/09 : CIA-RDP78-05867A000100240020-1			
SEP 1946 50 CAPTION REPORT			

CIA PHOTO ACCESSION NO. 1 103891		LOT NO.	DATE
AREA (AMS NO.) 3 L		COUNTRY THAILAND	PROVINCE 41
GEOGRAPHIC COORDINATES		MAP REFERENCE	PLACE November 1953
TITLE Nong Khai (17 52 N 102 00 E) - Phon Phisai (18 02 N 103 04 E) road. (IRRIGATION BRIDGE.)			
DATE OF PICTURE AUGUST 1953		SOURCE OF PICTURE 25X1C	
CLASSIFICATION Secret/USOO			
CAPTIONED BY th		VERIFIED BY	
FORM NO. 80 SEP 1946			
Approved For Release 1999/09/09 : CIA-RDP78-05867A000100240020-1 CAPTION REPORT			

(13)

CIA PHOTO ACCESSION NO. 1		LOT NO.	DATE
108892			
Approved For Release 1999/09/09 : CIA-RDP78-05867A000100240020-1			
AREA	COUNTRY	PROVINCE	PLACE
5 L	THAILAND		13 November 1953
GEOGRAPHIC COORDINATES		MAP REFERENCE	
TITLE			
Nong Khai (17 52 N 102 00 E) - Phon Phigai (18 02 N 103 04 E) road.		TYPICAL BRIDGE.	
DATE OF PICTURE		SOURCE OF PICTURE	
AUGUST 1953		25X1C	
CLASSIFICATION			
Secret/USCO			
CAPTIONED BY		VERIFIED BY	
tb			
Approved For Release 1999/09/09 : CIA-RDP78-05867A000100240020-1			
FORM NO. 50-58 SEP 1948			
CAPTION REPORT			

CIA PHOTO ACCESSION NO. 1 108893		LOT NO.	DATE
AREA (ANSYS) SL		PROVINCE THAILAND	PLACE Nov. 1953
GEOGRAPHIC COORDINATES		MAP REFERENCE	
TITLE Hong Khai (17 52 N 102 00 E) - Phon Phisal (18 02 N 103 04 E) road.			
DATE OF PICTURE AUGUST 1953		SOURCE OF PICTURE 25X1C	
CLASSIFICATION SECRET/1000			
CAPTIONED BY tb		VERIFIED BY	
FORM NO. 60 SEP 1948			

Approved For Release 1999/09/09 : CIA-RDP78-05867A000100240020-1

Approved For Release 1999/09/09 : CIA-RDP78-05867A000100240020-1

CAPTION REPORT

CIA PHOTO ACCESSION NO. 1 108894		LOT NO.	DATE
AREA (ANSI) 5 L	Approved For Release 1999/09/09 : CIA-RDP78-05867A000100240020-1 THAILAND	PROVINCE	23 Nov. 1953
GEOGRAPHIC COORDINATES		MAP REFERENCE	
TITLE Hong Khai (17 52 N 102 00 E) - Phon Phisai (18 02 N 103 04 E) road. <i>TYPICAL SECTION</i>			
DATE OF PICTURE AUGUST 1953		SOURCE OF PICTURE 25X1C	
CLASSIFICATION EXCERPT/1800			
CAPTIONED BY tb		VERIFIED BY	
FORM NO. 60 SEP 1949			
Approved For Release 1999/09/09 : CIA-RDP78-05867A000100240020-1 CAPTION REPORT			

CIA PHOTO ACCESSION NO. 1 100895		LOT NO.	DATE
AREA (AMS) 5 L		PROVINCE THAILAND	PLACE
GEOGRAPHIC COORDINATES		MAP REFERENCE	
TITLE Nong Khai (17 52 N 102 00 E) - Phon Phisai (18 02 N 103 04 E) road.			
DATE OF PICTURE AUGUST 1953		SOURCE OF PICTURE 25X1C	7
CLASSIFICATION SECRET/USOO			
CAPTIONED BY tb		VERIFIED BY	
FORM NO. 50 SEP 1944			
Approved For Release 1999/09/09 : CIA-RDP78-05867A000100240020-1 CAPTION REPORT			

CIA PHOTO ACCESSION NO. 108896		LOT NO.	DATE
Approved For Release 1999/09/09 : CIA-RDP78-05867A000100240020-1		PROVINCE	13 Nov. 53 (Y)
AREA (AMS)	52 THAILAND	MAP REFERENCE	
GEOGRAPHIC COORDINATES			
TITLE MONG KHA (17 52N 102 00E) - PHAN PHUAI (18 02N 103 04E) ROAD. Maintenance crew repairing road.			
DATE OF PICTURE	SOURCE OF PICTURE		
August 1953	25X1C		5
CLASSIFICATION Secret/USDD			
CAPTIONED BY JB		VERIFIED BY	
FORM NO. 60 Approved For Release 1999/09/09 : CIA-RDP78-05867A000100240020-1			
SEP 1949 CAPTION REPORT			

CIA PHOTO ACCESSION NO. 1 100037		LOT NO.	DATE
AREA - Approved For Release 1999/09/09 : CIA-RDP78-05867A000100240020-1		COUNTRY	PROVINCE
52	THAILAND		13 Mar. 53
GEOGRAPHIC COORDINATES		MAP REFERENCE	PLACE
18 04N 104 05E (approx)		Luang CS 21698	BAN PANG
TITLE Small stream head on road to Ban Ka (1804N 10405E). Bridge across stream.			
DATE OF PICTURE		SOURCE OF PICTURE	
August 1953		25X1C	#1980-19
CLASSIFICATION			
Secret / USCO			
CAPTIONED BY		VERIFIED BY	
MB			
FORM NO. 50 SEP 1944			
Approved For Release 1999/09/09 : CIA-RDP78-05867A000100240020-1			
CAPTION REPORT			

CIA PHOTO ACCESSION NO. 1		LOT NO.	DATE
100000			
Approved For Release 1999/09/09 : CIA-RDP78-05867A000100240020-1			
AREA (COUNTRY)	PROVINCE	PLACE	
54 THAILAND		BAN KA (MIR)	
GEOGRAPHIC COORDINATES		MAP REFERENCE	
18 05 N 104 10 E (approx)		Source CS 21698	
TITLE			
Road from BAN PANG (18 04 N 104 05 E) north along MUKONG TO BAN KA.			
DATE OF PICTURE		SOURCE OF PICTURE	
August 1953		25X1C	18
CLASSIFICATION			
Secret / USOO			
CAPTIONED BY		VERIFIED BY	
[Signature]			
FORM NO. 60 Approved For Release 1999/09/09 : CIA-RDP78-05867A000100240020-1			
SEP 1949 CAPTION REPORT			

CIA PHOTO ACCESSION NO. 1 108899		LOT NO.	DATE 13 Nov 53
AREA (AM) SL		COUNTRY THAILAND	PROVINCE BAN KA
GEOGRAPHIC COORDINATES 18 05N 104 10E (approx)		MAP REFERENCE Source CS 21698	
TITLE Road to left of house under water just outside of vil.			
DATE OF PICTURE August 1953		SOURCE OF PICTURE [REDACTED]	
CLASSIFICATION Secret / US 800			
CAPTIONED BY [Signature]		VERIFIED BY	
FORM NO. 60 SEP 1944			
Approved For Release 1999/09/09 : CIA-RDP78-05867A000100240020-1			
CAPTION REPORT			

CIA PHOTO ACCESSION NO. 1
108900

LOT NO.

DATE

Approved For Release 1999/09/09 : CIA-RDP78-05867A000100240020-1

AREA (AMS) NO.

5L

PROVINCE

THAILAND

PLACE

Ban Ka (UR)

GEOGRAPHIC COORDINATES

18 05 N 104 10 E (approx)

MAP REFERENCE

Saen (CS 21698)

Rice paddy crossing on trail leading from outskirts of village.

DATE OF PICTURE

AUGUST 1953

SOURCE OF PICTURE

25X1C

(20)

CLASSIFICATION

SECRET / USG

CAPTIONED BY

905

VERIFIED BY

FORM NO. 50-1 SEP 1945 Approved For Release 1999/09/09 : CIA-RDP78-05867A000100240020-1

CAPTION REPORT

CIA PHOTO ACCESSION NO. 1 168901		LOT NO.	DATE
AREA IAMS NO. 56		PROVINCE THAILAND	PLACE Nakhon Phanom 53
GEOGRAPHIC COORDINATES 17 24 N 104 47 E		MAP REFERENCE NIS	
TITLE <i>Human Natives en route to market on road approximately six miles from village</i>			
Camera Direction UD			
DATE OF PICTURE August 1953	SOURCE OF PICTURE	25X1C	9
CLASSIFICATION Secret/US			
CAPTIONED BY AB		VERIFIED BY	
FORM NO. 60A53 SEP 1948			
Approved For Release 1999/09/09 : CIA-RDP78-05867A000100240020-1 CAPTION REPORT			

CIA IPHOTO ACCESSION NO. 108902		LOT NO.	DATE
AREA (AMOUNT)		PROVINCE	PLACE
GEOGRAPHIC COORDINATES		MAP REFERENCE	
TITLE		SOURCE	
DATE OF PICTURE		SOURCE OF PICTURE	
CLASSIFICATION		CAPTIONED BY	
FORM NO. SEP 1948		YEAR MO DAY	

Approved For Release 1999/09/09 : CIA-RDP78-05867A000100240020-1

5L THAILAND **12 Nov. 53** **41**

18 04N 104 05E **Ban Paig**

Source CS21698

Abandoned front yard of Police Station inundated of heavy rains

August 1953 **25X1C**

Secret / esou

APB

Approved For Release 1999/09/09 : CIA-RDP78-05867A000100240020-1

CAPTION REPORT

CIA PHOTO ACCESSION NO. 108903		LOT NO.	DATE
AREA (AMS) 56 THAILAND		PROVINCE	PLACE Nov 53
GEOGRAPHIC COORDINATES		MAP REFERENCE	
TITLE BAN BANG (18 04 N 104 05 E) TO NAKHON PHANOM (17 28 N 104 45 E) ROAD. LOCAL BUS.			
DATE OF PICTURE August 1953		SOURCE OF PICTURE 25X1C	(21)
CLASSIFICATION Secret/USOO		VERIFIED BY	
CAPTURED BY [Signature]		FORM NO. 67	
Approved For Release 1999/09/09 : CIA-RDP78-05867A000100240020-1			
CAPTION REPORT			

CIA PHOTO ACCESSION NO. 1 108974		LOT NO.	DATE
AREA (AMS NO.) SE		PROVINCE THAILAND	PLACE Nov 53
GEOGRAPHIC COORDINATES		MAP REFERENCE	
TITLE BAN PANG (18 04'N 104 05'E) to NAKHON PHANOM (17 38'N 104 45'E) ROAD.			
DATE OF PICTURE August 1953		SCALE OF PICTURE 25X1C	16
CLASSIFICATION SECRET/USOO			
CAPTIONED BY ALD		VERIFIED BY	
FORM NO. 60-51 SEP 1948			
Approved For Release 1999/09/09 : CIA-RDP78-05867A000100240020-1 CAPTION REPORT			

CIA PHOTO ACCESSION NO. 1 108905		LOT NO.	DATE
AREA (AMS NO.) 56		PROVINCE THAILAND	PLACE 13 Nov. 53
GEOGRAPHIC COORDINATES		MAP REFERENCE	
TITLE Bani Pang (18 04 N 104 05 E) to NAKHON PHANOM 617280 104 45 E) road. LOCAL BUS.			
DATE OF PICTURE August 1953	SOURCE OF PICTURE 25X1C		(70)
CLASSIFICATION Secret			
CAPTIONED BY JB		VERIFIED BY	
FORM NO. 60-11 SEP 1948			
Approved For Release 1999/09/09 : CIA-RDP78-05867A000100240020-1			
CAPTION REPORT			

CIA (PHOTO ACCESSION NO.)		LOT NO.	
Approved For Release 1999/09/09 : CIA-RDP78-05867A000100240020-1		E-2506	
13506		8 DEC. 53	
AREA (AMS. NO.)	COUNTRY	PROVINCE	PLACE
760 M	RUMANIA	MAREA	CONSTANTA
GEOGRAPHIC COORDINATES		MAP REFERENCE	
44 10 N 28 40 E		C-FILE	
TITLE			
TRADE UNION CULTURAL CENTER.			
DATE OF PICTURE		SOURCE OF PICTURE	
—		RUMANIAN NEWS, #260, 11 Nov. 1953	
CLASSIFICATION		[p.1, BOTTOM]	
CONFIDENTIAL			
CAPTIONED BY			
Approved For Release 1999/09/09 : CIA-RDP78-05867A000100240020-1			
FORM NO. 60-53 SEP 1948		CAPTION REPORT	

CIA PHOTO ACCESSION NO.		LOT NO.		DATE	
108907		E-2596		NOV. 53	
AREA		COUNTRY		PROVINCE	
Approved For Release 1999/09/09 : CIA-RDP78-05867A000100240020-1		ROMANIA			
60M				PLACE	
GEOGRAPHIC COORDINATES		MAP REFERENCE			
TITLE					
PUMPING STATION FOR IRRIGATION					
DATE OF PICTURE		SOURCE OF PICTURE			
—		ROMANIAN NEWS, #260, 11 NOV. 1953			
CLASSIFICATION		[P. 2, UPPER LEFT]			
CAPTIONED BY		VERIFIED BY			
CONFIDENTIAL		[Signature]			
FORM NO. 104 SEP 1946					
Approved For Release 1999/09/09 : CIA-RDP78-05867A000100240020-1					
CAPTION REPORT					

UNCLASSIFIED ACCESSION NO. 1

108908

LOT NO.

E-2506

DATE

Dec. 53

AREA (AMS NO.)

Approved For Release 1999/09/09 : CIA-RDP78-05867A000100270020-1

GEOGRAPHIC COORDINATES

ROMANIA

PROVINCE

PLACE

TITLE

MAP REFERENCE

SPRAYER MOUNTED ON TRACTOR. MACHINE CAN BE USED FOR IRRIGATION OR FOR SPREADING INSECTICIDES ON FARMS.

DATE OF PICTURE

SOURCE OF PICTURE

ROMANIAN NEWS, #260, 11 Nov. 1953 [p. 2 LOWER LEFT]

CLASSIFICATION

CONFIDENTIAL

CAPTIONED BY

ABC

VERIFIED BY

FORM NO. 60-55 SEP 1948

Approved For Release 1999/09/09 : CIA-RDP78-05867A000100270020-1

CAPTION REPORT

108909

LOT NO.

E-2504

A000100240020-1

Approved For Release

1999/09/09 : CIA-RDP78-05867A000100240020-1
RUMANIA

8 DEC. 53

GEOGRAPHIC COORDINATES

PROVINCE

PLACE

MAP REFERENCE

TITLE

[THRESHING GRAIN]
ELECTRIFIED VILLAGE THRESHING FLOOR.

DATE OF PICTURE

SOURCE OF PICTURE

RUMANIAN NEWS, #260, 11 NOV. 1953

CLASSIFICATION

CONFIDENTIAL

[p. 3 UPPER RIGHT]

CAPTIONED BY

ABA

VERIFIED BY

FORM NO. 60-53
SEP 1946

Approved For Release 1999/09/09 : CIA-RDP78-05867A000100240020-1

CAPTION REPORT

Approved For Release 1999/09/09 : CIA-RDP78-05867A000400240020-1

CLAS. PHOTO ACCESSION NO.	DATE
108910	8 DEC. 53

AREA (AMS. NO.)	COUNTRY	PROVINCE	MAP REFERENCE
60 M	RUMANIA		

GEOGRAPHIC COORDINATES

TITLE

WORKSHOP OF MACHINE AND TRACTOR STATION WHERE
TRACTOR MOTORS ARE OVERHAULED [HERE BEFORE SPRING
PLOWING.]

DATE OF PICTURE	SOURCE OF PICTURE
	RUMANIAN NEWS, # 266, NOV. 1953

CLASSIFICATION	VERIFIED BY
Approved For Release 1999/09/09 : CIA-RDP78-05867A000400240020-1	[Signature]

CAPTIONED BY [Signature]

CAPTION REPORT

PHOTO ACCESSION NO.

108911

LOT NO.

AREA TAMS NO.

Approved For Release 1999/09/09 : CIA-RDP78-05867A000100240020-1

GEOGRAPHIC COORDINATES

60 M

RUMANIA

PROVINCE

8 DEC 53

PLACE

MAP REFERENCE

TITLE

AIRPLANES USED FOR COMBATING INSECTS AND
PLANT DISEASES ON FARMS.

DATE OF PICTURE

SOURCE OF PICTURE

RUMANIAN NEWS, # 260, 11 NOV. 1953
[P. 3, LOWER RIGHT]

CLASSIFICATION

CONFIDENTIAL

CAPTIONED BY

ABO

VERIFIED BY

Approved For Release 1999/09/09 : CIA-RDP78-05867A000100240020-1

CAPTION REPORT

FORM NO. 60-53
SEP 1948

CIA (PHOTO ACCESSION NO.)		LOT NO.	DATE
188912		8580	1953
Approved For Release 1999/09/09 : CIA-RDP78-05867A000100240020-1			
AREA (AMS NO.)	COUNTRY	PROVINCE	PLACE
60 M	RUMANIA		
GEOGRAPHIC COORDINATES		MAP REFERENCE	
TITLE			
TRACTOR - DRAWN DISK HARROW.			
DATE OF PICTURE		SOURCE OF PICTURE	
		RUMANIAN NEWS, #260, 11 NOV. 1953	
CLASSIFICATION			
CONFIDENTIAL [p. 2 and 3, BOTTOM]			
CAPTIONED BY		VERIFIED BY	
Approved For Release 1999/09/09 : CIA-RDP78-05867A000100240020-1			
FORM NO. 60-53 SEP 1948			
CAPTION REPORT			

CIA (PHOTO ACCESSION NO.)		LOT NO.		DATE	
Approved For Release 1999/09/09 : CIA-RDP78-05867A000100240020-1		E-2506		DEC. 53	
AREA (AMS NO.)	COUNTRY	PROVINCE	PLACE		
660 M	RUMANIA	BUCEGI	BUCHAREST		
GEOGRAPHIC COORDINATES			MAP REFERENCE		
44 25 N 26 06 E			C-FILE		
TITLE					
X-RAY EQUIPMENT MADE IN RECAS PLANT.					
DATE OF PICTURE		SOURCE OF PICTURE			
—		RUMANIAN NEWS, #260, 11 Nov. 1953			
CLASSIFICATION					
CONFIDENTIAL					
CAPTIONED BY			VERIFIED BY		
Approved For Release 1999/09/09 : CIA-RDP78-05867A000100240020-1			[Signature]		
FORM NO. 60-53 SEP 1948					
CAPTION REPORT					

CIA (PHOTO ACCESSION NO.) 108914		LOT NO.	DATE
Approved For Release		1999/09/09 : CIA-RDP78-05867A000100240020-1	DEC. 53
AREA (AMS NO.)	COUNTRY	PROVINCE	PLACE
660M	RUMANIA	BUCEGI	BUCHAREST
GEOGRAPHIC COORDINATES		MAP REFERENCE	
44 25 N 26 06 E		C-FILE	
TITLE			
X-RAY EQUIPMENT MADE IN RECAS PLANT.			
DATE OF PICTURE		SOURCE OF PICTURE	
-		RUMANIAN NEWS, # 260, 11 Nov. 1953	
[P. 4, TOP LEFT]			
CLASSIFICATION			
CONFIDENTIAL			
CAPTIONED BY		VERIFIED BY	
Approved For Release		1999/09/09 : CIA-RDP78-05867A000100240020-1	
FORM NO. 50-53 SEP 1948			
CAPTION REPORT			

CIA PHOTO ACCESSION NO. 1		LOT NO.	DATE
Approved For Release 1999/09/09 : CIA-RDP78-05867A000100240020-1		E-2506	8 DEC. 1953
AREA (AMS NO.)	COUNTRY	PROVINCE	PLACE
660 M	RUMANIA	BUCEGI	BUCHAREST
GEOGRAPHIC COORDINATES		MAP REFERENCE	
44 25 N 26 06 E		C-FILE	
TITLE			
RECAS PLANT. ASSEMBLING OPERATING TABLES FOR HOSPITAL USE.			
DATE OF PICTURE		SOURCE OF PICTURE	
—		RUMANIAN NEWS, #260, 11 Nov. 1953	
CLASSIFICATION		[P. 4, CENTER RIGHT]	
CONFIDENTIAL			
CAPTIONED BY		VERIFIED BY	
Approved For Release 1999/09/09 : CIA-RDP78-05867A000100240020-1			
FORM NO. 60-53 SEP 1948			
CAPTION REPORT			

CIA (PROTO ACCESSION NO.)		LOT NO.		DATE	
108916		1999/09/09		CIA-RDP78-05867A000100240020-1	
Approved For Release		E-2906		8 DEC. 53	
AREA (AMS NO.)	COUNTRY	PROVINCE	PLACE		
660 M	RUMANIA	BUCEGI	BUCHAREST		
GEOGRAPHIC COORDINATES		MAP REFERENCE			
44 25 N 26 06 E		C-FILE			
TITLE					
STERILIZATION EQUIPMENT MADE AT RECAS PLANT					
BEING INSTALLED IN HOSPITAL.					
DATE OF PICTURE		SOURCE OF PICTURE			
—		RUMANIAN NEWS #260, 11 NOV. 1953			
CLASSIFICATION		[P. 4, LOWER LEFT]			
CONFIDENTIAL					
CAPTIONED BY		VERIFIED BY			
Approved For Release 1999/09/09 : CIA-RDP78-05867A000100240020-1					
FORM NO. 40-53		SEP 1948			
CAPTION REPORT					

CIA (PHOTO ACCESSION NO.)		LOT NO.	
100917		E-2300	
Approved For Release 1999/09/09 : CIA-RDP78-05867A000100240020-1		8 DEC. 53	
AREA (AMS NO.)	COUNTRY	PROVINCE	PLACE
460M	RUMANIA	TIMIS	
GEOGRAPHIC COORDINATES		MAP REFERENCE	
TITLE			
WOMAN'S COSTUME OF ARAD REGION.			
DATE OF PICTURE		SOURCE OF PICTURE	
—		RUMANIAN NEWS, # 259, 4 Nov. 1953	
CLASSIFICATION		[F-2, UPPER RIGHT]	
CONFIDENTIAL			
CAPTIONED BY		VERIFIED BY	
Approved For Release 1999/09/09 : CIA-RDP78-05867A000100240020-1			
FORM NO. 69-53 SEP 1948			
CAPTION REPORT			