

CIA (PHOTO ACCESSION NO.)		LOT NO.	
Approved For Release 1999/09/09 : CIA-RDP78-05867A000100240021-0		DEC. 53	
AREA (AMS NO.)	COUNTRY	PROVINCE	PLACE
660M	RUMANIA	BUCEGI	
GEOGRAPHIC COORDINATES		MAP REFERENCE	
TITLE			
COSTUME TYPICAL OF VLASCA REGION.			
DATE OF PICTURE		SOURCE OF PICTURE	
		RUMANIAN NEWS, #259, 4 NOV. 1953	
CLASSIFICATION			
[P. 3, TOP LEFT]			
CAPTIONED BY		VERIFIED BY	
CONFIDENTIAL			
Approved For Release 1999/09/09 : CIA-RDP78-05867A000100240021-0			
FORM NO. 60-53 SEP 1948		CAPTION REPORT	

CIA (PHOTO ACCESSION NO.)		LOT NO.	
108019		2306	
Approved For Release 1999/09/09 : CIA-RDP78-05867A000100240021-0			
AREA (AMS NO.)	COUNTRY	PROVINCE	PLACE
160 M	RUMANIA	SOMES	8 DEC. 53
GEOGRAPHIC COORDINATES		MAP REFERENCE	
TITLE			
TRADITIONAL MAN'S COSTUME OF NASAUD REGION.			
DATE OF PICTURE		SOURCE OF PICTURE	
		RUMANIAN NEWS, #229, 4 Nov. 1953	
CLASSIFICATION			
[p. 3, TOP CENTER]			
CAPTIONED BY		VERIFIED BY	
Approved For Release 1999/09/09 : CIA-RDP78-05867A000100240021-0			
FORM NO. 60-53			

CAPTION REPORT

CIA (PHOTO ACCESSION NO.) Approved For Release 1999/09/09 : CIA-RDP78-05867A000100240021-0		LOT NO. E-2506		DATE 8 DEC. 53	
AREA (AKS NO.) 560 M	COUNTRY RUMANIA	PROVINCE OLT	PLACE		
GEOGRAPHIC COORDINATES		MAP REFERENCE			
TITLE OLTENIAN FOLK COSTUME.					
DATE OF PICTURE -		SOURCE OF PICTURE RUMANIAN NEWS, #259, 4 NOV. 1953			
CLASSIFICATION [P. 3, TOP RIGHT]					
CAPTIONED BY CONFIDENTIAL					
FORM NO. 60-53		Approved For Release 1999/09/09 : CIA-RDP78-05867A000100240021-0			
CAPTION REPORT					

CIA (PHOTO ACCESSION NO.)		LOT NO.	
Approved For Release 1999/09/09		CIA-RDP78-05867A000100240021-0	
AREA (AMS NO.)	COUNTRY	PROVINCE	PLACE
560 M	RUMANIA	OLT	
GEOGRAPHIC COORDINATES		MAP REFERENCE	
TITLE			
OLTENIAN FOLK COSTUME			
DATE OF PICTURE		SOURCE OF PICTURE	
		RUMANIAN NEWS, #259, 4 NOV. 1953	
CLASSIFICATION			
[P. 3, LOWER RIGHT]			
CAPTIONED BY		VERIFIED BY	
Approved For Release 1999/09/09		CIA-RDP78-05867A000100240021-0	
CAPTION REPORT			

CIA (PHOTO ACCESSION NO.) 108923		LOT NO. F-3506	DATE 8 DEC 53
AREA (AMA NO.) 100 M		COUNTRY RUMANIA	PROJ. ID. NO. SOMES CUHEA
GEOGRAPHIC COORDINATES 47 42 N 24 16 E		MAP REFERENCE MAP BR.	
TITLE DISPENSARY AND MATERNITY HOME.			
DATE OF PICTURE —		SOURCE OF PICTURE RUMANIAN NEWS, #259, 4 NOV. 1953	
CLASSIFICATION [P. 4, LOWER LEFT]			
CAPTURED BY ABC		VERIFIED BY [Signature]	
FORM NO. 1 SEP 1944			
Approved For Release 1999/09/09 : CIA-RDP78-05867A000100240021-0			

Approved For Release 1999/09/09 : CIA-RDP78-05867A000100240021-0

CAPTION REPORT

CIA PHOTO ACCESSION NO. 108925		CO. NO. E-2457	DATE 22 DEC 1953
AREA (ANS NO.) 660M		COUNTRY ROMANIA	MAP REFERENCE SUCEGI
GEOGRAPHIC COORDINATES 45 08N 25 40E		MAP REFERENCE AMPINA	
TITLE OIL REFINERY OF STEAUA ROMANA.			
DATE OF PICTURE July 1953		SOURCE OF PICTURE STATE DESK TO BUCHAREST, 22 OCT. 1953	
CLASSIFICATION S			
CAPTIONED BY DK		VERIFIED BY	
FORM NO. 60-53 SEP 1948			

Approved For Release 1999/09/09 : CIA-RDP78-05867A000100240021-0

CIA (PHOTO ACCESSION NO.)		LOT NO.	DATE
108927		E-2705	22 Nov 53
AREA (ANS NO.)	COUNTRY	APPROVED FOR RELEASE 1999/09/09 : CIA-RDP78-05867A000100240021-0	
123	NORWAY	SOR TRONDLAG TRONDHEIM	
GEOGRAPHIC COORDINATES		MAP REFERENCE	
63°25' N 10°25' E		C file	
TITLE			
NORWEGIAN TECHNICAL COLLEGE, METALLURGICAL INSTITUTE. (SEE CIA 108926)			
(")			
25X1A			
DATE OF PICTURE	SOURCE		
	[REDACTED]		
CLASSIFICATION			
[REDACTED]			
CAPTIONED BY		VERIFIED BY	
mwb		(2)	
FORM NO. 60 SEP 1948			
Approved For Release 1999/09/09 : CIA-RDP78-05867A000100240021-0			

CIA (PHOTO ACCESSION NO.)		LOT NO.		DATE	
108928		F-107		09/09/78	
AREA (ANS APPROVED FOR RELEASE 1999/09/09 : CIA-RDP78-05867A000100240021-0 13					
COUNTRY		PROVINCE		PLACE	
SPITSBERGEN				LONGYEARBYEN	
GEOGRAPHIC COORDINATES				MAP REFERENCE	
78° 10' N 15° 30' E				C file	
TITLE					
STORE NOASKE SPITSBERGEN KULLKOMPANI.					
MINE # 1, RIGHT; MINE # 2, LEFT; EASTERN					
SVERDRUPBYEN, CENTER; WELFARE BUILDING, LOWER					
CENTER.					
25X1A					
DATE OF PICTURE		SOURCE			
		[REDACTED]			
CLASSIFICATION					
[REDACTED]					
CAPTIONED BY			VERIFIED BY		
MAB			(3)		
FORM NO. 60 Approved For Release 1999/09/09 : CIA-RDP78-05867A000100240021-0					
SEP 1948 60 CAPTION REPORT					

Approved For Release 1999/09/09 : CIA-RDP78-05867A000100240021-0

CLAS. (PHOTO ACCESSION NO.) 108929	DATE 22 Dec 53
AREA (AMS NO.) 13	PROVINCE NORVEGE
COUNTRY SPITSBERGEN	MAP REFERENCE C file
GEOGRAPHIC COORDINATES 78° 10' N 15° 30' E	
TITLE STORE NORSE SPITSBERGEN KULLKOMPANI WELFARE BUILDING. ROPEWAY FROM MINE #1, ACROSS CENTER. (SEE CIA 108928)	
DATE OF PICTURE	25X1A
CLASSIFICATION	25X1A
CAPTIONED BY M W B	VERIFIED BY
Approved For Release 1999/09/09 : CIA-RDP78-05867A000100240021-0	
CAPTION REPORT	

108929

LOT NO.

E 2705

DATE

22 Nov 53

INDEX TABS NO.

COUNTRY

PROVINCE

Approved For Release 1999/09/09 : CIA-RDP78-05867A000100240021-0

GEOGRAPHIC COORDINATES

78° 10' N 15° 30' E

MAP REFERENCE

C file

LONGYEARBYEN (NR)

TITLE

STORE NORSKE SPITSBERGEN KULLKOMPANI

WELFARE BUILDING, ROPEWAY FROM MINE #1,

CROSS CENTER. (SEE CIA 108928)

(2)
25X1A

DATE OF PICTURE

CLASSIFICATION

CAPTIONED BY

MWP

VERIFIED BY

(1)

FORM NO. 60-53
SEP 1946

Approved For Release 1999/09/09 : CIA-RDP78-05867A000100240021-0

CIA (PHOTO ACCESSION NO.) 108931		LOT NO. E-2681	DATE 21 Dec 53
AREA (LANS NO.) Approved For Release 1999/09/09 : CIA-RDP78-05867A000100240021-0		COUNTRY ITALY	
GEOGRAPHIC COORDINATES 45° 50' N 7° 55' E		MAP REFERENCE VALLE D'OSTA TESTA GRIGIA	
TITLE SWISS- ITALIAN FRONTIER. ITALIAN GUARD- HOUSE. (SEE CIA 108930 .)			
25X1A			
DATE OF PICTURE -	SOURCE OF PICTURE [REDACTED]		
CLASSIFICATION [REDACTED]			
CAPTIONED BY mas		VERIFIED BY	

CIA (PHOTO ACCESSION NO.) **108932** LOT NO. DATE

AREA **Approved For Release 1999/09/09 : CIA-RDP78-05867A000100240021-0**

131919 ITALY PROVINCE **VALLE D'AOSTA** PLACE **TESTA GRIGIA**

GEOGRAPHIC COORDINATES **45°50' N 7°52' E** MAP REFERENCE **@ file**

TITLE

SWISS-ITALIAN FRONTIER. (SEE CIA 108930)

25X1A

DATE OF PICTURE SOURCE OF P



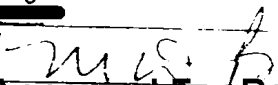
CLASSIFICATION CAPTIONED BY **SMWB** VERIFIED BY

FORM NO. **Approved For Release 1999/09/09 : CIA-RDP78-05867A000100240021-0**

CAPTION REPORT

CIA (PHOTO ACCESSION NO.)		LOT NO.		DATE	
108933		F-3681		72718-52	
Approved For Release 1999/09/09 : CIA-RDP78-05867A000100240021-0					
AREA (CITY)		PROVINCE		PLACE	
9229M		SWITZERLAND		VALAIS TESTA GRIGIA	
GEOGRAPHIC COORDINATES				MAP REFERENCE	
45°50'N 7°52'E				KLEIN MAP BR	
TITLE					
SWISS-ITALIAN FRONTIER SWISS GUARD- HOUSE. (SEE CIA 108930) TRACED AT EARLIER.					
25X1A					
DATE OF PICTURE		SOURCE OF PICTURE		25X1A	
		[REDACTED]		[REDACTED]	
CLASSIFICATION					
6b					
CAPTIONED BY			REFILED BY		
M 200					
FORM NO. 108933 Approved For Release 1999/09/09 : CIA-RDP78-05867A000100240021-0					
SEP 1949 CAPTION REPORT					

CIA (PROVA) REFERENCE NO. 108934		LCY NO.	DATE
Approved For Release 1999/09/09 : CIA-RDP78-05867A000100240021-0			1955 5 3
AREA (AMS NO.)	COUNTRY	PROVINCE	PLACE
9229 M	SWITZERLAND	VALAIS	TESTA GRIGIA
GEOGRAPHIC COORDINATES		MAP REFERENCE	
45° 50' N 7° 52' E		E file MP.BR	
TITLE			
SWISS-ITALIAN FRONTIER. MATTERHORN			
IN BACKGROUND. (SEE CIA 108930). NEAR			
THEODUL GLACIER.			
25X1A			
DATE OF PICTURE	SOURCE OF PICTURE		
	[REDACTED]		
CLASSIFICATION			
[REDACTED]			
CAPTIONED BY		VERIFIED BY	
Approved For Release 1999/09/09 : CIA-RDP78-05867A000100240021-0			
FORM NO. 60-55 SEP 1948			
CAPTION REPORT			

CIA IPHOTO ACCESSION NO. 1 108935	LOT NO. E	DATE
AREA (AMS Approved For Release 1999/09/09 : CIA-RDP78-05867A000100240021-0)		
922917	COUNTRY SWITZERLAND	PROVINCE VALAIS
GEOGRAPHIC COORDINATES 46° 05' N 7° 48' E		PLACE RANDA
TITLE STATION, GORNERGRAT RAILROAD.		MAP REFERENCE NIS
<p style="text-align: center;">46 05 7 48 25X1A</p>		
DATE OF PICTURE		
CLASSIFICATION		
APPROVED BY		
FORM NO. SEP 1944	Approved For Release 1999/09/09 : CIA-RDP78-05867A000100240021-0 CAPTION REPORT	

CIA (PHOTO ACCESSION NO.)		LOT NO.	
100086		1999/09/09	
Approved For Release 1999/09/09 : CIA-RDP78-05867A000100240021-0			
AREA (AMS NO.)	COUNTRY	PROVINCE	PLACE
9229 M	SWITZERLAND	VALAIS	RANDA
GEOGRAPHIC COORDINATES		MAP REFERENCE	
46°05' N 7°48' E		NIS	
TITLE			
TOWN ON THE GORNERGRAT RAILROAD.			
25X1A			
DATE OF PICTURE	SO. NO.		
	[REDACTED]		
CLASSIFICATION			
[REDACTED]			
Approved For Release 1999/09/09 : CIA-RDP78-05867A000100240021-0			
CAPTION REPORT			

CIA IPROTO ACCESSION NO. 108934 LOT NO. 2681 DATE 08/28/58
Approved For Release 1999/09/09 : CIA-RDP78-05867A000100240021-0

AREA (AMS NO. 1) 9229M COUNTRY SWITZERLAND PROVINCE VALAIS PLACE RANDA

GEOGRAPHIC COORDINATES 46° 05' N 7° 48' E MAP REFERENCE NIS

TITLE

[RAILROAD] STATION, GORNERGRAT RAILROAD.

ILLEGIB



Approved For Release 1999/09/09 : CIA-RDP78-05867A000100240021-0

FOR SET

CAPTION REPORT

CIA PHOTO ACCESSION NO. 1 108939		LOT NO. 18	18 views
Approved For Release 1999/09/09 : CIA-RDP78-05867A000100240021-0			
AREA (AMS NO.) 9229M	COUNTRY SWITZERLAND	PROVINCE VALAIS	MAP REFERENCE
GEOGRAPHIC COORDINATES			
TITLE GORNERGRAT ELECTRIC COB-RAILROAD ON ASCENT ABOVE VISP			
45 58	7 47	Valais	
46 17	7 52		
		25X1A	
DATE OF PICTURE	SOURCE OF PICTURE		
CLASSIFICATION			
CAPTIONED BY	VERIFIED BY		
Approved For Release 1999/09/09 : CIA-RDP78-05867A000100240021-0			
CAPTION REPORT			
FORM NO. 60-53 SEP 1944			

CIA PHOTO ACCESSION NO. 1 LOT NO. DATE
108968 Approved For Release 1999/09/09 : CIA-RDP78-05867A000100240021-0

AREA (AMS NO. 1) COUNTRY PROVINCE PLACE
9229M SWITZERLAND VALAIS

GEOGRAPHIC COORDINATES MAP REFERENCE

TITLE
SHOPS FOR GORNERGRAT RAILROAD

MAINTENANCE SHOPS FOR ROLLING STOCK
OF THE GORNERGRAT RAILROAD BELIEVED
TO BE IN VIEW.
25X1A

DATE OF PHOTO

CLASSIFICATION
CAPTIONED BY VERIFIED BY

Approved For Release 1999/09/09 : CIA-RDP78-05867A000100240021-0

FORM NO. 60-53 SEP 1958 CAPTION REPORT

CIA PHOTO ACCESSION NO.		LOT NO.	DATE
108941		6	1999/09/08
Approved For Release 1999/09/08 : CIA-RDP78-05867A000100240021-0			
AREA (AMS AND)	COUNTRY	PROVINCE	PLACE
9229M	SWITZERLAND	VALAIS	
GEOGRAPHIC COORDINATES		MAP REFERENCE	
		C	
TITLE			
ROAD MAINTENANCE, GORNERGRAT RAILROAD			
25X1A			
DATE OF PICTURE	SOURCE OF		
	[REDACTED]		
CLASSIFICATION			
[REDACTED]			
CAPTIONED BY		VERIFIED BY	
M. S. P.			
FORM NO. 60-55			
Approved For Release 1999/09/08 : CIA-RDP78-05867A000100240021-0			
SEP 1948			
CAPTION REPORT			

CIA (PHOTO ACCESSION NO.) 108942 LOT NO. DATE 1999/09/09 : CIA-RDP78-05867A000100240021-0

AREA (AMS NO.) N COUNTRY USSR PROVINCE PLACE

GEOGRAPHIC COORDINATES MAP REFERENCE

TITLE "DECAPOD" TYPE LOCOMOTIVE. BUILT AT BALDWIN LOCOMOTIVE WORKS FOR USSR IN AUGUST, 1944.

25X1A

DATE OF PICTURE [REDACTED]

CLASSIFICATION ~~CONF~~

CAPTIONED BY Approved For Release 1999/09/09 : CIA-RDP78-05867A000100240021-0 VERIFIED BY

FORM NO 577 51 517 CAPTION REPORT

CIA PHOTO ACCESSION NO. 1		LOT NO.	DATE
128M		PORTUGAL	22 JUL 55
AREA (AMS NO.)	COUNTRY	PROVINCE	PLACE
GEOGRAPHIC COORDINATES		MAP REFERENCE	
TITLE			
THE "DOM FERNANDO II E GLORIA", LAST OF THE PORTUGUESE EAST INDIAMEN, NOW A NAVAL TRAINING SHIP FOR BOYS.			
25X1A			
DATE OF PICTURE	SOURCE OF PHOTO		
1953	[REDACTED]		
CLASSIFICATION			
CAPTIONED BY		VERIFIED BY	
[Signature]		[Signature]	
FORM NO. 60-53 SEP 1948			

Approved For Release 1999/09/09 : CIA-RDP78-05867A000100240021-0

Approved For Release 1999/09/09 : CIA-RDP78-05867A000100240021-0

CAPTION REPORT

CIA PHOTO ACCESSION NO. 108966		LOT NO. 15	DATE
Approved For Release 1999/09/09 : CIA-RDP78-05867A000100240021-0			
AREA (AMS REF)	COUNTRY	PROVINCE	PLACE
128	PORTUGAL		C
GEOGRAPHIC COORDINATES		MAP REFERENCE	
TITLE			
THE "DOM FERNANDO II & GLORIA", NAVAL TRAINING SHIP FOR BOYS.			
DATE OF PICTURE		SOURCE OF PICTURE	
1953		Black Star.	
CLASSIFICATION			
(C)			
CAPTIONED BY		VERIFIED BY	
MWB			
FORM NO. 60-5 SEP 1948			
Approved For Release 1999/09/09 : CIA-RDP78-05867A000100240021-0			
CAPTION REPORT			

CIA IPHOTO ACCESSION NO. LOT NO. DATE

108945

12 224

DATE

AREA TAMS Approved For Release 1999/09/09 - CIA-RDP78-05867A000100240021-0

1317

INDONESIA

PROVINCE

BINTAN ISLAND

PLACE

TANJUNGPINANG

GEOGRAPHIC COORDINATES

01-03 N

104-14 E

MAP REFERENCE

CF

TITLE

TANKER BERTHS.

25X1A

DATE OF PICTURE

1951

SOURCE



CLASSIFICATION

Conf.

CAPTIONED BY

R.F.

VERIFIED BY

FORM NO. SEP 1968 60

Approved For Release 1999/09/09 - CIA-RDP78-05867A000100240021-0

CAPTION REPORT

108947

LOT NO.

D-894

DATE

5 NOVEMBER 1951

AREA (AMS NO.)

228

COUNTRY

PROVINCE

ORANGE FREE STATE

NAPIER

GEOGRAPHIC COORDINATES

39-29 S 176-5 PE

MAP REFERENCE

TIMES GAZETTEER

TITLE

~~OVER~~ TANKER BERTH (LEFT SIDE).

25X1A



DATE OF PICTURE

1951

CLASSIFICATION

Conf

CAPTIONED BY

RF

VERIFIED BY

H

FORM NO. 60-53 SEP 1948

Approved For Release 1999/09/09 : CIA-RDP78-05867A000100240021-0

Approved For Release 1999/09/09 : CIA-RDP78-05867A000100240021-0

CIA PHOTO ACCESSION NO.	LOT NO.	DATE
AREA (ANSI REF.)	COUNTRY	PROVINCE
22R	NEW ZEALAND	NORTH ISLAND
GEOGRAPHIC COORDINATES	PLACE	
41-16 S 174-47 E	WELLINGTON	
TITLE	MAP REFERENCE	
	CF	
AOTEA DOCK WHARF		
25X1A		
DATE OF PICTURE	SO.	
1951		
CLASSIFICATION		
CONF		
CAPTIONED BY	VERIFIED BY	
FORM NO. 60-51	Approved For Release 1999/09/09 : CIA-RDP78-05867A000100240021-0	
SEP 1948	CAPTION REPORT	

CIA PHOTO NUMBER: **108950** LOT NO. **994** DATE **17 NOV 51**


Approved For Release 1999/09/09 : CIA-RDP78-05867A000100240021-0

AREA (AMS NO.) **22 R** COUNTRY **NEW ZEALAND** PROVINCE **NORTH ISLAND** PLACE **WELLINGTON**

GEOGRAPHIC COORDINATES **41-16 S 174-47 E** MAP REFERENCE **CF**

TITLE

**GENERAL CARGO VESSELS ACROSS FROM
AOTEA DOCK WHARF**

25X1A


DATE OF PICTURE
1951

CLASSIFICATION
Conf

CAPTIONED BY
BF

VERIFIED BY

Approved For Release 1999/09/09 : CIA-RDP78-05867A000100240021-0

CAPTION REPORT

FORM NO. 60
SEP 1946

CIA PHOTO ACCESSION NO. 108952 LOT NO. 994 DATE

AREA (ANSI) Approved For Release 1999/09/09 : CIA-RDP78-05867A000100240021-0

22R NEW ZEALAND PROVINCE NORTH ISLAND PLACE WELLINGTON

GEOGRAPHIC COORDINATES 41-16 S 174-47 E MAP REFERENCE CF

TITLE

STANVAC CANBERRA ALONGSIDE BURNHAM WHARF.

25X1A

DATE OF PICTURE 1951


CLASSIFICATION

CAPTIONED BY

VERIFIED BY

FORM NO. 60 Approved For Release 1999/09/09 : CIA-RDP78-05867A000100240021-0

SEP 1948 CAPTION REPORT

CIA (PHOTO ACCESSION NO.) 108953		LOT NO. 224	DATE
AREA (AMST) 2-2 R		COUNTRY NEW ZEALAND	PROVINCE NORTH ISLAND
GEOGRAPHIC COORDINATES 41-16 S 174-47 E		PLACE WELLINGTON	MAP REFERENCE CE
TITLE STANVAC CANBERRA AT BURNHAM WHARF -			
25X1A			
DATE OF PICTURE 1951			
CLASSIFICATION Conf			
CAPTIONED BY [Signature]	VERIFIED BY		
FORM NO. 60 Approved For Release 1999/09/09 : CIA-RDP78-05867A000100240021-0			
SEP 1948 CAPTION REPORT			

CIA (PHOTO ACCESSION NO.)

108954

LOT NO. 994

DATE

AREA - IAMS Approved For Release 1999/09/09 : CIA-RDP78-05867A000100240021-0

22R

NEW ZEALAND

PROVINCE NORTH ISLAND

PLACE WELLINGTON

GEOGRAPHIC COORDINATES 41-16 S 174-47E

MAP REFERENCE CF

TITLE

POINT HOWARD. TANKER ALONGSIDE WHARF.

25X1A

DATE OF PICTURE 1951



CLASSIFICATION
CAPTIONED BY *CF*

VERIFIED BY

FORM NO. 52P 1948 Approved For Release 1999/09/09 : CIA-RDP78-05867A000100240021-0

CAPTION REPORT


CIA (PHOTO ACCESSION NO.)		LOT NO.	DATE
108955		294	
Approved For Release 1999/09/09 : CIA-RDP78-05867A000100240021-0			
AREA (AMS)	PROVINCE	PLACE	
22 R	NEW ZEALAND	WELLINGTON	
GEOGRAPHIC COORDINATES		MAP REFERENCE	
41-16 S 174-47 E		CF	
TITLE			
LEARNING POINT HOWARD WHARF.			
25X1A			
DATE OF PICTURE	[REDACTED]		
1951			
CLASSIFICATION	[REDACTED]		
CONF			
CAPTIONED BY	VERIFIED BY		
CF			
FORM NO. 100240021-0			
Approved For Release 1999/09/09 : CIA-RDP78-05867A000100240021-0			
SEP 1946			
CAPTION REPORT			


CIA PHOTO ACCESSION NO. 108956		LOT NO. <i>D-294</i>	DATE
AREA (ANSI) <i>22 P</i>		PROVINCE <i>NEW ZEALAND</i>	PLACE <i>WELLINGTON</i>
GEOGRAPHIC COORDINATES <i>41-16 S 174-47 E</i>		MAP REFERENCE <i>CF</i>	
TITLE <i>POINT HOWARD WHARF.</i>			
25X1A			
DATE OF PICTURE <i>1951</i>		SOURCE	
CLASSIFICATION <i>Conf</i>			
CAPTIONED BY <i>GF</i>		VERIFIED BY	
FORM NO. 60 SEP 1948			

Approved For Release 1999/09/09 : CIA-RDP78-05867A000100240021-0

Approved For Release 1999/09/09 : CIA-RDP78-05867A000100240021-0

CAPTION REPORT

CIA PHOTO ACCESSION NO. 108957		LOT NO. 294	DATE
Approved For Release 1999/09/09 : CIA-RDP78-05867A000100240021-0			
AREA-TASK 320	COUNTRY NEW ZEALAND	PROVINCE NORTH ISLAND	PLACE AUCKLAND
GEOGRAPHIC COORDINATES 36-52 S 174-48 E		MAP REFERENCE CF	
TITLE OUTER TANKER BERTH.			
 25X1A			
			
DATE OF PICTURE 1951			
CLASSIFICATION Conf			
CAPTIONED BY RF	VERIFIED BY		
FORM NO. 60 SEP 1948			
Approved For Release 1999/09/09 : CIA-RDP78-05867A000100240021-0			
CAPTION REPORT			


CIA PHOTO ACCESSION NO.		LOT NO.	DATE
108958		224	
AREA - TANK	APPROVED FOR RELEASE 1999/09/09	CIA-RDP78-05867A000100240021-0	53
22R	NEW ZEALAND	NORTH ISLAND	WELLINGTON
GEOGRAPHIC COORDINATES		MAP REFERENCE	
41-16 S 174-47 E		CF	
TITLE			
BURNHAM WHARF. REPTON TANKER BERTH.			
25X1A			
DATE OF PICTURE			
1951			
CLASSIFICATION			
CAPTIONED BY <i>CF</i>			
VERIFIED BY			
FORM NO. 108958 APPROVED FOR RELEASE 1999/09/09 : CIA-RDP78-05867A000100240021-0			
SEP 1948 CAPTION REPORT			

CIA (PHOTO ACCESSION NO.)		LOT NO.		DATE	
108959		D-224		FEB 1951	
AREA (LANS NO.)	129	PROVINCE	NEW ZEALAND SOUTH ISLAND CHRIST CHURCH		
GEOGRAPHIC COORDINATES		MAP REFERENCE			
43-33 S 172-39 E		TIMES GAZETTEER			
TITLE		LITTLETON HARBOR, TANKER BERTH. DIRECTION WEST			
DATE OF PICTURE		SOURCE			
1951		[REDACTED]			
CLASSIFICATION					
CAPTIONED BY			VERIFIED BY		
[REDACTED]			[REDACTED]		
FORM NO. 1 SEP 1948					
Approved For Release 1999/09/09 - CIA-RDP78-05867A000100240021-0					
CAPTION REPORT					

CIA PHOTO ACCESSION NO. 108960	LOT NO. 284	DATE
Approved For Release 1999/09/09 : CIA-RDP78-05867A000100240021-0		
AREA-TASK 12 R	PROVINCE NEW ZEALAND	PLACE SOUTH ISLAND CHRIST CHURCH
GEOGRAPHIC COORDINATES 43-33 S 172-39 E		MAP REFERENCE TIMES GAZETTE
TITLE LYTLETON HARBOR, FAUKER BERTH, DIRECTION EAST.		
DATE OF PICTURE 1951	25X1A	
CLASSIFICATION Conf	VERIFIED BY	
CAPTIONED BY RF	FORM NO. Approved For Release 1999/09/09 : CIA-RDP78-05867A000100240021-0	
SEP 1946	CAPTION REPORT	

CIA (PHOTO ACCESSION NO.)		LOT NO.		DATE	
108967		234		27 3 3	
AREA (LAT/LONG)		PROVINCE		PLACE	
12 R		NEW ZEALAND		CHRIST CHURCH	
GEOGRAPHIC COORDINATES		MAP REFERENCE			
42-33 S 172-39 E		TIMES GAZETTEER			
TITLE					
LITTLETON HARBOUR FUNKER BERTHS.					
DATE OF PICTURE					
1951		[REDACTED]			
CLASSIFICATION					
[REDACTED]					
CAPTIONED BY			VERIFIED BY		
[REDACTED]			[REDACTED]		
FORM NO. 10 SEP 1948					
Approved For Release 1999/09/09 : CIA-RDP78-05867A000100240021-0					
CAPTION REPORT					


CIA (PHOTO ACCESSION NO.)		LOT NO.		DATE	
108962		994			
AREA (LATITUDE)		PROVINCE		PLACE	
12 R		NEW ZEALAND		SOUTH ISLAND DUNEDIN	
GEOGRAPHIC COORDINATES			MAP REFERENCE		
45-53 S 170-30 E			CF		
TITLE					
TANKER BERTH					
25X1A					
DATE OF PICTURE		[REDACTED]			
1951					
CLASSIFICATION					
Coy					
CAPTIONED BY			VERIFIED BY		
RF					
FORM NO. 104 SEP 1948					
Approved For Release 1999/09/09 : CIA-RDP78-05867A000100240021-0					
CAPTION REPORT					


CIA IPHOTO ACCESSION NO. 1 108963		LOT NO.	DATE
AREA IAMS NO. 12R		COUNTRY NEW ZEALAND	PROVINCE SOUTH ISLAND
GEOGRAPHIC COORDINATES 41-16 S		MAP REFERENCE 123-19E	PLACE NELSON
TITLE TIMES GAZETTEER			
NELSON HARBOR. - WHARVES BELOW			
25X1A			
DATE OF PICTURE 1951			
CLASSIFICATION <i>Conf</i>			
CAPTIONED BY <i>RF</i>		VERIFIED BY	
FORM NO. 60 SEP 1948			

Approved For Release 1999/09/09 : CIA-RDP78-05867A000100240021-0


Approved For Release 1999/09/09 : CIA-RDP78-05867A000100240021-0

CAPTION REPORT

CIA IPHOTO ACCESSION NO. 108964		LOT NO. D-328	DATE
AREA (AMS NO.) XXX		PROVINCE NEW ZEALAND	PLACE NORTH ISLAND NEW PLYMOUTH
GEOGRAPHIC COORDINATES 39-02 S 174-05 E		MAP REFERENCE CF	
TITLE NEW ZEALAND NAVAL VESSEL ALONGSIDE TANKER BERTH.			
25X1A			
DATE OF PICTURE 1951	SOURCE 		
CLASSIFICATION Conf			
CAPTIONED BY RF		VERIFIED BY	
FORM NO. 60 SEP 1948			
Approved For Release 1999/09/09 - CIA-RDP78-05867A000100240021-0			
CAPTION REPORT			

CIA (PHOTO ACCESSION NO.) 108965		LOT NO. D-294	DATE Nov 1951
AREA (LAND NO.) 22A	Approved For Release 1999/09/09 : CIA-RDP78-05867A000100240021-0		3
NEW ZEALAND		PROVINCE NORTH ISLAND	PLACE NEW PLYMOUTH
GEOGRAPHIC COORDINATES 39-02 S 174-05 E		MAP REFERENCE TIMES GAZETTEER	
TITLE NEW ZEALAND NAVAL VESSEL ALONGSIDE TANKER BERTH.			
25X1A			
DATE OF PICTURE 1951		SOURCE 	
CLASSIFICATION Conf			
CAPTIONED BY RF		VERIFIED BY	
FORM NO. 100 SEP 1948 Approved For Release 1999/09/09 : CIA-RDP78-05867A000100240021-0 CAPTION REPORT			

CIA (PHOTO ACCESSION NO.)		LOT NO.		DATE	
108966		D-294			
Approved For Release 1999/09/09 : CIA-RDP78-05867A000100240021-0					
AREA (CAMERA)	PROVINCE	PLACE			
22R	NEW ZEALAND	NORTH ISLAND		WELLINGTON	
GEOGRAPHIC COORDINATES			MAP REFERENCE		
41-16 S 174-47 E			CE		
TITLE					
AOTEA DOCK WHARF.					
25X1A					
DATE OF PICTURE		[REDACTED]			
1951					
CLASSIFICATION					
Conf					
CAPTIONED BY			VERIFIED BY		
BF					
FORM NO. 5090					
Approved For Release 1999/09/09 : CIA-RDP78-05867A000100240021-0					
SEP 1948 6090					
CAPTION REPORT					


CIA PHOTO ACCESSION NO. 108967		LOT NO. 284	DATE 3 NOVEMBER 1953
AREA (AMPHIBIOUS)	COUNTRY INDONESIA	PROVINCE BINTAN ISLAND	PLACE TANJUNGPURBAN
GEOGRAPHIC COORDINATES 01-03 N 104-14 E		MAP REFERENCE CF	
TITLE TANKER BEATHS			
DATE OF PICTURE 1951		SOURCE 	
CLASSIFICATION SECRET			
CAPTIONED BY RF		VERIFIED BY	
FORM NO. 100-10 SEP 1946			


Approved For Release 1999/09/09 : CIA-RDP78-05867A000100240021-0

Approved For Release 1999/09/09 : CIA-RDP78-05867A000100240021-0

CAPTION REPORT

CIA (PHOTO ACCESSION NO.)		LOT NO.	DATE
108968		298	5 NOVEMBER 1953
AREA (AM)	COUNTRY	PROVINCE	PLACE
161T	INDONESIA	SUMATRA	PALEMBANG
GEOGRAPHIC COORDINATES		MAP REFERENCE	
03-00 S 104-46 E		CF	
TITLE			
PORT FACILITIES - TANKER BERTHS. [in port area.]			
25X1A			
DATE OF PICTURE	SOURCE		
1951	[REDACTED]		
CLASSIFICATION			
[REDACTED]			
CAPTIONED BY		VERIFIED BY	
[REDACTED]		[REDACTED]	
FORM NO. 64 SEP 1968			
Approved For Release 1999/09/09 : CIA-RDP78-05867A000100240021-0			
CAPTION REPORT			

CIA PHOTO ACCESSION NO. 108969		LOT NO. 994	DATE 13 SEPTEMBER 1953
AREA NAME NO. 161T		PROVINCE INDONESIA	PLACE SUMATRA PALEMBANG
GEOGRAPHIC COORDINATES 03-00 S 104-46 E		MAP REFERENCE CF	
TITLE FANKE BERTHS, [in port area]			
25X1A			
DATE OF PICTURE 1951	SOURCE 		
CLASSIFICATION Conf			
CAPTIONED BY BB		VERIFIED BY	
FORM NO. 100 SEP 1948		Approved For Release 1999/09/09 : CIA-RDP78-05867A000100240021-0	
CAPTION REPORT			


CIA PHOTO ACCESSION NO.		LOT NO.	DATE
108970		294	15 NOVEMBER 1953
AREA (LAND)	COUNTRY	PROVINCE	PLACE
1617	INDONESIA	SUMATRA	PALEMBANG
GEOGRAPHIC COORDINATES		MAP REFERENCE	
03-00 S 104-46 E		CF	
TITLE			
T-1 TANKER ALONGSIDE BERTH			
25X1A			
DATE OF PICTURE			
1951			
CLASSIFICATION	Top Secret		
CAPTIONED BY	VERIFIED BY		
PE			
FORM NO. SEP 1965	Approved For Release 1999/09/09 : CIA-RDP78-05867A000100240021-0		
	CAPTION REPORT		

CIA (PHOTO ACCESSION NO.)		LOT NO.		DATE	
108971		994		NOVEMBER 1953	
AREA (AMA NO.)		PROVINCE		PLACE	
161T		SUMATRA		PALEMBANG	
GEOGRAPHIC COORDINATES		MAP REFERENCE			
0.3-00S 104-40E		CF			
TITLE					
PORT FACILITIES. T-2 TANKER TERNOY ALONGSIDE					
BERTH.					
25X1A					
DATE OF PICTURE		SO			
1951		[REDACTED]			
CLASSIFICATION					
[REDACTED]					
CAPTIONED BY			VERIFIED BY		
RF					
FORM NO. 6053 SEP 1948					
Approved For Release 1999/09/09 : CIA-RDP78-05867A000100240021-0					
CAPTION REPORT					


Approved For Release 1999/09/09 : CIA-RDP78-05867A000100240021-0


Approved For Release 1999/09/09 : CIA-RDP78-05867A000100240021-0

CIA (PHOTO ACCESSION NO.)		LOT NO.	DATE
108972		994	3 NOVEMBER 1953
AREA (NAME)	COUNTRY	PROVINCE	PLACE
161T	INDONESIA	SUMATRA	PALEMBANG
GEOGRAPHIC COORDINATES		MAP REFERENCE	
03-00 S 104-40 E		CF	
TITLE			
Tanker berth.			
Port facilities, tanker leaving berth.			
25X1A			
DATE OF PICTURE	[REDACTED]		
1951			
CLASSIFICATION	[REDACTED]		
CAPTIONED BY	VERIFIED BY		
RF			
FORM NO. 60 SEP 1946			
Approved For Release 1999/09/09 : CIA-RDP78-05867A000100240021-0			
CAPTION REPORT			

CIA PHOTO ACCESSION NO. 108973		LOT NO. D-229	DATE 5 NOVEMBER 1953
AREA / FRAME NO. 1617		PROVINCE SUMATRA	PLACE PALEMBANG
GEOGRAPHIC COORDINATES 03-00 S 104-46 E		MAP REFERENCE CF	
TITLE REAR TANKER BERING SS HOEGH RAY at berth.			
25X1A			
DATE OF PICTURE 1951	SOURCE 		
CLASSIFICATION Conf			
CAPTIONED BY RF			
FORM NO. 1 SEP 1948		VERIFIED BY	
Approved For Release 1999/09/09 : CIA-RDP78-05867A000100240021-0			
CAPTION REPORT			

CIA (PHOTO ACCESSION NO.)	IDT NO.	DATE	
108974	2011	30 NOVEMBER 1953	
AREA TAMA	COUNTRY	PROVINCE	PLACE
1311	INDONESIA	BINTAN ISLAND	TANDJUNGBARA
GEOGRAPHIC COORDINATES		MAP REFERENCE	
01-03 N 104-14 E		CF	
TITLE			
...			
TANKER BERTH			
25X1A			
DATE OF PICTURE	SO		
1951			
CLASSIFICATION			
Capt			
CAPTIONED BY		VERIFIED BY	
RE			
FORM NO. 60	Approved For Release 1999/09/09 : CIA-RDP78-05867A000100240021-0		
SEP 1948	CAPTION REPORT		

CIA (PHOTO ACCESSION NO.) 108975		LOT NO. D-58994	DATE 25 SEPTEMBER 1955
AREA TANS NO. 1377		Approved For Release 1999/09/09 : CIA-RDP78-05867A000100240021-0	
GEOGRAPHIC COORDINATES 01-03 N 104-14 E		PROVINCE BINTAN ISLAND	PLACE TANDJUREUBAN
TITLE TANKER BERTH.		MAP REFERENCE CF	
25X1A			
DATE OF PICTURE 1951			
CLASSIFICATION [Redacted]			
CAPTIONED BY [Redacted]			
FORM NO. 53 SEP 1949	VERIFIED BY		
Approved For Release 1999/09/09 : CIA-RDP78-05867A000100240021-0			
CAPTION REPORT			

CIA PHOTO ACCESSION NO. 1 108976		LOT NO. D-284	DATE
AREA (ANSI) 13X		PROVINCE NEW CALEDONIA	PLACE NOUMEA
GEOGRAPHIC COORDINATES 23-17 S 166-28 E		MAP REFERENCE TIMES GAZETTEER	
TITLE TANKER MOORING			
25X1A			
DATE OF PICTURE 1951	SOURCE 		
CLASSIFICATION SECRET			
CAPTIONED BY RF		VERIFIED BY	
FORM NO. 50 SEP 1948 Approved For Release 1999/09/09 : CIA-RDP78-05867A000100240021-0			
CAPTION REPORT			

CIA (PHOTO ACCESSION NO.)	108977	LOT NO.	D-294	DATE	
Approved For Release 1999/09/09 : CIA-RDP78-05867A000100240021-0					
AREA LINK	13X	PROVINCE	NEW CALEDONIA ISLAND	PLACE	NOUMEA
GEOGRAPHIC COORDINATES	27-17 S	MAP REFERENCE	166-28 E	TIMES GAZETTEER	
TITLE	TAYLER MOORICES.				
25X1A					
DATE OF PICTURE	1951	SOURCE [REDACTED]			
CLASSIFICATION	[REDACTED]				
CAPTIONED BY	[REDACTED]	VERIFIED BY			
Approved For Release 1999/09/09 : CIA-RDP78-05867A000100240021-0					
CAPTION REPORT					

CIA (PHOTO ACCESSION NO.)		LOT NO.	DATE
108978		D-284	
Approved For Release 1999/09/09 : CIA-RDP78-05867A000100240021-0			
AREA (AMPS)	COUNTRY	PROVINCE	PLACE
13X	NEW CALEDONIA ISLAND		NOUMEA
GEOGRAPHIC COORDINATES		MAP REFERENCE	
22-17 S 166-28 E		TIMES GAZETTEER	
TITLE			
TANKER MOORING			
25X1A			
DATE OF PICTURE	SOURCE		
1951	[REDACTED]		
CLASSIFICATION			
Conf			
CAPTIONED BY		VERIFIED BY	
B.F.			
FORM NO. 1 Approved For Release 1999/09/09 : CIA-RDP78-05867A000100240021-0			
SEP 1948 CAPTION REPORT			

CIA (PHOTO ACCESSION NO.)		LOT NO.	DATE
108979		D-284	
AREA (AMS)	Approved For Release 1999/09/09 : CIA-RDP78-05867A000100240021-0	PROVINCE	
13X	NEW CALEDONIA ISLAND	PLACE	NOUMEA
GEOGRAPHIC COORDINATES		MAP REFERENCE	
22-17 S 166-28 E		EF	
TITLE			
NICKLE WHARF			
25X1A			
DATE OF PICTURE	SOURCE		
1951	[REDACTED]		
CLASSIFICATION			
[REDACTED]			
CAPTIONED BY		VERIFIED BY	
[REDACTED]		[REDACTED]	
FORM NO. 61 Approved For Release 1999/09/09 : CIA-RDP78-05867A000100240021-0			
SEP 1945 CAPTION REPORT			

CIA PHOTO ACCESSION NO. 1

LOT NO.

994

DATE

AREA - EAMS NO. 1

108980

Approved For Release 1999/09/09 : CIA-RDP78-05867A000100240021-0

GEOGRAPHIC COORDINATES

FIVI ISLANDS

VETI LEVU

PLACE

VATIA POINT

TITLE

17-21 S 177-47 E

MAP REFERENCE

TIMES GAZETTEER

TANKER BERTH

25X1A

DATE OF PICTURE

1951



CLASSIFICATION

CAPTIONED BY

RF

VERIFIED BY

FORM NO 40 SEP 1948

Approved For Release 1999/09/09 : CIA-RDP78-05867A000100240021-0

CAPTION REPORT

CIA PHOTO ACCESSION NO. 108981

LOT NO. D-284

DATE

Approved For Release 1999/09/09 : CIA-RDP78-05867A000400240021-0

AREA (AMS NO.) 15A

FIDJI ISLANDS

PROVINCE VETI LEVU

PLACE VATIA POINT

GEOGRAPHIC COORDINATES

17-21 S

177-47 E

MAP REFERENCE

TIMES GAZETTEER


TITLE

TANKER BERTH

25X1A

DATE OF PICTURE

1951



CLASSIFICATION

CAPTIONED BY


RF

VERIFIED BY

FORM NO. SEP 1948 60

Approved For Release 1999/09/09 : CIA-RDP78-05867A000100240021-0

CAPTION REPORT

CIA PHOTO ACCESSION NO. 100902		LOT NO.	DATE
AREA (ANS NO.) 15	COUNTRY FILIPIN ISLANDS	PROVINCE VETI LEVU	DATE 1953
GEOGRAPHIC COORDINATES 18-08 S		MAP REFERENCE 178-27 E	
TITLE KING WHARF. ^{SS} STANAC SYDNEY. ADONTSIDE		PLACE SUVA	
<p style="text-align: center;">25X1A</p>			
DATE OF PICTURE 1951	SOURCE 		
CLASSIFICATION Secret			
CAPTIONED BY RF		VERIFIED BY	
FORM NO. 60- SEP 1948			

Approved For Release 1999/09/09 - CIA-RDP78-05867A000100240021-0

CAPTION REPORT

CIA IPHOTO ACCESSION NO. 108983

LOT NO. 294

DATE

AREA INDEX NO. 15 Approved For Release 1999/09/09 : CIA-RDP78-05867A000100240021-0

PROVINCE FIJI ISLANDS VETI LEVU

PLACE SUVA

GEOGRAPHIC COORDINATES 18-08 S 178-27 E

MAP REFERENCE TIMES GAZETTEER

TITLE

KING WHARE

25X1A

DATE OF PICTURE 1951

CLASSIFICATION

CAPTURED BY

VERIFIED BY

FORM NO. 40 Approved For Release 1999/09/09 : CIA-RDP78-05867A000100240021-0

CAPTION REPORT

CIA PHOTO ACCESSION NO.		LOT NO.	DATE
108984			
Approved For Release 1999/09/09 : CIA-RDP78-05867A000100240021-0			
AREA (LANS)	2750	INDIA	PROVINCE BOMBAY PLACE BOMBAY
GEOGRAPHIC COORDINATES		MAP REFERENCE	
18-58 N 72-50 E		CF	
TITLE			
PIPELINE TRESSLE TO PIR PAU DOCK. NEW VACUUM STANDARD OIL COMPANY AND BURMAH SHELL OIL COMPANY REFINERY LOCATION ON SHORE DIRECTLY BEHIND BLACK COOK-HOUSE STACK. TROMBAY HILL, RIGHT. SEE CIA 108984 FOR RELATED VIEW			
DATE OF PICTURE		SOURCE	
1951		[REDACTED] (1)	
CLASSIFICATION			
[REDACTED]			
CAPTIONED BY		VERIFIED BY	
[REDACTED]		[REDACTED]	
FORM NO. 108984 Approved For Release 1999/09/09 : CIA-RDP78-05867A000100240021-0			
SEP 1948 60400 CAPTION REPORT			

CIA (PHOTO) ACCESSION NO. 108985		LOT NO. D-294	DATE
AREA (ANSWER) 273		PROVINCE INDIA	PLACE BOMBAY
GEOGRAPHIC COORDINATES 18-58N 72-50E		BOMBAY	BOMBAY
TITLE PIR PAU PETROLEUM WHARF, PIPELINE TRESSLE,		MAP REFERENCE CF	TANKER "STANVAC KARACHI" ALONGSIDE
SEE CIA 108984 for related view.			
25X1A			
DATE OF PICTURE 1951	SOURCE [REDACTED] (2)		
CLASSIFICATION CONFIDENTIAL			
CAPTIONED BY RF		VERIFIED BY	
FORM NO. 50 SEP 1948			

Approved For Release 1999/09/09 : CIA-RDP78-05867A000100240021-0

Approved For Release 1999/09/09 : CIA-RDP78-05867A000100240021-0

CAPTION REPORT

CIA (PHOTO ACCESSION NO.)		LOT NO.		DATE	
108986		D-294			
Approved For Release 1999/09/09 : CIA-RDP78-05867A000100240021-0					
AREA (AMB)	COUNTRY	PROVINCE	PLACE		
275 U	INDIA	BOMBAY	BOMBAY		
GEOGRAPHIC COORDINATES			MAP REFERENCE		
18-58 N 72-50 E			CF		
TITLE					
Franklin PIR PAU WHARF, STAMMAS KARACHI, ALGHESTOE SS P. Stannas Karachi at PIR PAU WHARF.					
25X1A					
DATE OF PICTURE		SOURCE		(3)	
1951		[REDACTED]			
CLASSIFICATION					
[REDACTED]					
CAPTIONED BY			VERIFIED BY		
RF					
FORM NO. 100 SEP 1948					
Approved For Release 1999/09/09 : CIA-RDP78-05867A000100240021-0					
CAPTION REPORT					

CIA PHOTO ACCESSION NO. : 108987		LOT NO. : 994	DATE : 1951
AREA (LAMP NO.) : 273 U	COUNTRY : INDIA	PROVINCE : BOMBAY	PLACE : BOMBAY
GEOGRAPHIC COORDINATES : 18-58N 72-50E		MAP REFERENCE : CF	
TITLE : ALEXANDRA DOCK WHARF. PIPELINE CONNECTIONS FOR FUEL OIL, DIESEL OIL AND KEROSENE.			
25X1A			
DATE OF PICTURE : 1951	SOURCE : [REDACTED] (4)		
CLASSIFICATION : [REDACTED]			
CAPTIONED BY : RF		VERIFIED BY :	
FORM NO. SEP 1948 : Approved For Release 1999/09/09 : CIA-RDP78-05867A000100240021-0			
CAPTION REPORT			

CIA PHOTO ACCESSION NO.		LOT NO.		DATE	
108989		D-334			
AREA (AMS)		COUNTRY		PROVINCE	
9NT		NEW GUINEA		LAKE	
GEOGRAPHIC COORDINATES		MAP REFERENCE		PLACE	
(APPROX) 06-49 S 147-03 E		OSS		LAE	
TITLE					
CUSTOMS WAREHOUSE UNDER CONSTRUCTION					
25X1A					
DATE OF PICTURE		SO			
1951		[REDACTED]			
CLASSIFICATION					
[REDACTED]					
CAPTIONED BY			VERIFIED BY		
[REDACTED]			[REDACTED]		
FORM NO. 100-104 SEP 1948					
Approved For Release 1999/09/09 : CIA-RDP78-05867A000100240021-0					
CAPTION REPORT					

CIA (PHOTO ACCESSION NO.) 108990		LOT NO. 294	DATE
AREA (AMS NO.) INT		COUNTRY NEW GUINEA	PROVINCE LAKE TAHOE
GEOGRAPHIC COORDINATES (APPROX) 06-49 S 147-03 E		MAP REFERENCE 055	PLACE LAE
TITLE SS BULLOCK ALONGSIDE WHARF USED BY TANKERS.			
25X1A			
DATE OF PICTURE 1951		[REDACTED]	
CLASSIFICATION [REDACTED]			
CAPTIONED BY RF			
VERIFIED BY			
FORM NO. 60 SEP 1946			

Approved For Release 1999/09/09 : CIA-RDP78-05867A000100240021-0

Approved For Release 1999/09/09 : CIA-RDP78-05867A000100240021-0

CAPTION REPORT

FY6

Approved For Release 1999/09/09 : CIA-RDP78-05867A000100240021-0

Next 31 Page(s) In Document Exempt

Approved For Release 1999/09/09 : CIA-RDP78-05867A000100240021-0