

FY6

Sanitized - Approved For Release : CIA-RDP78-05867A000100240022-9

Next 16 page(s) In Document Exempt

Sanitized - Approved For Release : CIA-RDP78-05867A000100240022-9

CIA PHOTO ACCESSION NO. 109040		LOT NO.		DATE
Sanitized - Approved For Release : CIA-RDP78-05867A000100240022-9				
AREA (AMS NO.)	COUNTRY	PROVINCE	PLACE	
1177	EGYPT	ALEXANDRIA GOVERNORATE	ALEXANDRIA	
GEOGRAPHIC COORDINATES		MAP REFERENCE		
31 10 N 29 53 E		C FILE		
TITLE				
25X1C				
DATE OF PICTURE				
1953				
CLASSIFICATION				
2				
CAPTIONED BY		VERIFIED BY		
Sanitized				
Sanitized - Approved For Release : CIA-RDP78-05867A000100240022-9				
FORM NO. 60-53 SEP 1948		CAPTION REPORT		

CIA PHOTO ACCESSION NO. 109041
Sanitized - Approved For Release : CIA-RDP78-05867A000100240022-9
LOT NO. E-5787
DATE 98 DEC 1953

AREA (AMS NO.) 167 COUNTRY LIBYA PROVINCE TRIPOLI PLACE TRIPOLI

GEOGRAPHIC COORDINATES 32 54 N 13 12 E MAP REFERENCE C FILE

TITLE

TRAFFIC POLICEMAN.

25X1C

DATE OF PICTURE 1953

CLASSIFICATION ~~S~~

CAPTIONED BY Sanitized - Approved For Release : CIA-RDP78-05867A000100240022-9
VERIFIED

FORM NO. 60-53 SEP 1946 CAPTION REPORT

189062 - Approved For Release : CIA-RDP78-05867A000100240022-9

CIA (PHOTO ACCESSION NO.)	LOT NO.	DATE	
189062			
AREA (AMS NO.)	COUNTRY	PROVINCE	PLACE
107	LIBYA	TRIPOLI	TRIPOLI
GEOGRAPHIC COORDINATES		MAP REFERENCE	
32 54 N 13 12 E		C FILE	
TITLE			
POLICE TRAINING SCHOOL. RIDING CLASS.			
25X1C			
DATE OF PICTURE	[REDACTED]		
1953			
CLASSIFICATION	[REDACTED]		
CAPTIONED BY	VERIFIED BY		
[Signature]			
FORM NO. 60-55 SEP 1948			
Sanitized - Approved For Release : CIA-RDP78-05867A000100240022-9			
CAPTION REPORT			

Sanitized - Approved For Release : CIA-RDP78-05867A000100240022-9

CIA (PHOTO ACCESSION NO.)	LOT NO.	DATE	
109843		28 7 1953	
AREA (AMS NO.)	COUNTRY	PROVINCE	PLACE
16P	LIBYA	TRIPOLI	TRIPOLI
GEOGRAPHIC COORDINATES	MAP REFERENCE		
32 54 N 13 12 E	C FILE		
TITLE			
POLICE TRAINING SCHOOL. JIU JITSU CLASS.			
25X1C			
DATE OF PICTURE	[REDACTED]		
1953			
CLASSIFICATION	[REDACTED]		
CAPTIONED BY	VERIFIED BY		
[Signature]			
Sanitized - Approved For Release : CIA-RDP78-05867A000100240022-9			
FORM NO. 60-53 SEP 1948	CAPTION REPORT		

Measuring in

Sanitized - Approved For Release

DATE 23 Oct 53

CIA-RDP78-05867A000100240022-9

CIA PHOTO-ACCESSION NO. 109044

AREA (AMS NO.) 514M

COUNTRY GERMANY

PROVINCE SACHSEN-ANHALT

PLACE

STAEFELD

MAP REFERENCE C file

GEOGRAPHIC COORDINATES 51° 37' N 12° 19' E

TITLE ELECTROCHEMICAL COMBINE, FORMERLY SOUTH PLANT OF I. G. FARBEN. EXPERIMENTAL LABORATORY IN BUILDING #138. MEASURING INSTRUMENT

(Small B) 25X1A

DATE OF PICTURE

SOURCE [REDACTED]

CLASSIFICATION

Sanitized - Approved For Release


VERIFIED BY

CAPTIONED BY M W T

CAPTION REPORT

CIA-RDP78-05867A000100240022-9

CIA (PHOTO ACCESSION NO.) 109048		REF. NO. F 1298		DATE 23 Oct 53
Sanitized - Approved For Release - CIA-RDP78-05867A000100240022-9				
AREA (AMS NO.) 514M	COUNTRY GERMANY	PROVINCE SACHSEN-ANHALT BITTERFELD		
GEOGRAPHIC COORDINATES 51° 37' N 12° 19' E		MAP REFERENCE C file		
TITLE ELECTROCHEMICAL COMBINE, FORMERLY SOUTH PLANT OF I.G. FARBEN, EXPERIMENTAL LABORATORY IN BUILDING # 138. DISTILLING APPARATUS.				
25X1A				
DATE OF PICTURE	SOURCE			
CLASSIFICATION <i>D</i>				
CAPTIONED BY		VERIFIED BY		
Sanitized - Approved For Release - CIA-RDP78-05867A000100240022-9				
FORM NO. 60-53 SEP 1948	CAPTION REPORT			

CIA (PHOTO ACCESSION NO.)		LOT NO.	DATE
10904			2 Oct 53
Sanitized - Approved For Release : CIA-RDP78-05867A000100240022-9			
AREA (AMS NO.)	COUNTRY	PROVINCE	PLACE
514M	GERMANY	SACHSEN-ANHALT	BITTERFELD
GEOGRAPHIC COORDINATES		MAP REFERENCE	
51° 37' N 12° 19' E		C file	
TITLE			
ELECTROCHEMICAL COMBINE, FORMERLY SOUTH PLANT OF I.G. FARBEN. EXPERIMENTAL LABORATORY IN BUILDING #138.			
25X1A			
DATE OF PICTURE	SOURCE OF		
			
CLASSIFICATION			
R			
CAPTIONED BY		VERIFIED BY	
Sanitized - Approved For Release : CIA-RDP78-05867A000100240022-9			
FORM NO. 40-53 SEP 1948		CAPTION REPORT	

CIA PHOTO ACCESSION NO. 109847		LOT NO.	DATE 9 Sept 53
Sanitized - Approved For Release : CIA-RDP78-05867A000100240022-9			
AREA (AMS NO.) 421 M	COUNTRY FINLAND	PROVINCE TURKU PORI PIHLAVA	
GEOGRAPHIC COORDINATES 61° 33' N 21° 36' E		MAP REFERENCE NIS	
TITLE			
FLOATING TIMBER YARD OF A. AHLSTROM Oy.			
BUILT OF WOOD WITH SPACE FOR 3,000 STANDARDS OF			
SAWN TIMBER.			
DATE OF PICTURE	SOURCE OF PICTURE		
	Finnish Trade Review June 1953		
CLASSIFICATION			
CAPTIONED BY		VERIFIED BY	
Sanitized - Approved For Release : CIA-RDP78-05867A000100240022-9			
FORM NO. 60-53		CAPTION REPORT	
SEP 1948			

CIA (PHOTO ACCESSION NO.)		LOT NO.	DATE
119048 - Sanitized - Approved For Release : CIA-RDP78-05867A000100240022-9			
AREA (AMS NO.)	COUNTRY	PROVINCE	PLACE
N	USSR		
GEOGRAPHIC COORDINATES		MAP REFERENCE	
TITLE			
SOVIET MERCHANT SHIP "RT 93."			
25X1A			
DATE OF PICTURE	SOURCE OF PHOTO		
1952-53	[REDACTED]		
CLASSIFICATION			
SECRET / US OFFICIAL EYES ONLY			
CAPTIONED BY		VERIFIED BY	
Sanitized - Approved For Release : CIA-RDP78-05867A000100240022-9		[Signature]	
FORM NO. 60-53 SEP 1948		CAPTION REPORT	

CIA (PHOTO ACCESSION NO.)		LOT NO.	DATE
109149			2 DEC 53
Sanitized - Approved For Release : CIA-RDP78-05867A000100240022-9			
AREA (AMS NO.)	COUNTRY	PROVINCE	PLACE
N	USSR		
GEOGRAPHIC COORDINATES		MAP REFERENCE	
TITLE			
SOVIET MERCHANT SHIP "UGLITSH."			
SEE CIA 109150			
DATE OF PICTURE		SOURCE OF PICTURE	
OCT. 1952		[REDACTED]	
CLASSIFICATION			
SECRET / US OFFICIALS ONLY			
CAPTIONED BY		VERIFIED BY	
[REDACTED]		[REDACTED]	
Sanitized - Approved For Release : CIA-RDP78-05867A000100240022-9			
FORM NO. 40-53		CAPTION REPORT	

Sanitized - Approved For Release : CIA-RDP78-05867A000100240022-9
E-2850

CTA (PHOTO ACCESSION NO.) 109050 DATE 7 DEC. 53
AREA (AMS NO.) N COUNTRY USSR PROVINCE

GEOGRAPHIC COORDINATES MAP REFERENCE

TITLE SOVIET MERCHANT SHIP "UGLITSA"
SEE CIA-109049.

DATE OF PICTURE OCT. 1952 SOURCE OF PHOTO 25X1A

CLASSIFICATION ~~TOP SECRET~~ OFFICIALS ONLY VERIFIED BY [Signature]

CAPTIONED BY [Signature] CAPTION REPORT
Sanitized - Approved For Release : CIA-RDP78-05867A000100240022-9

CIA PHOTO ACCESSION NO. 109051 LOT NO. DATE 7 DEC 53
Sanitized - Approved For Release - CIA-RDP78-05867A000100240022-9

AREA (AMS NO.) N COUNTRY USSR PROVINCE MAP REFERENCE

GEOGRAPHIC COORDINATES

TITLE SOVIET MERCHANT SHIP "SRT 121"

25X1A

DATE OF PICTURE Nov. 1952 SOURCE OF [REDACTED]

CLASSIFICATION

~~SECRET~~ VERIFIED BY [Signature]

CAPTIONED BY Sanitized - Approved For Release - CIA-RDP78-05867A000100240022-9

FORM NO. 60-53 SEP 1948 CAPTION REPORT

CIA PHOTO ACCOUNT NO. 109052 DATE 1953
Sanitized - Approved For Release : CIA-RDP78-05867A000100240022-9
E-2038

AREA (AMS NO.) N COUNTRY USSR PROVINCE PLACE

GEOGRAPHIC COORDINATES MAP REFERENCE

TITLE SOVIET MERCHANT SHIP "GRIBOJEDOV"

25X1A

DATE OF PICTURE Nov. 1952 SOURCE OF PHOTO

CLASSIFICATION ~~SECRET/US OFFICIALS ONLY~~

CAPTIONED BY Sanitized - Approved For Release : CIA-RDP78-05867A000100240022-9
VERIFIED BY [Signature]

FORM NO. 60-53 SEP 1948 CAPTION REPORT

Sanitized - Approved For Release : CIA-RDP78-05867A000100240022-9

CIA (PHOTO ACCESSION NO.)		LOT NO.	DATE
N		USSR	
AREA (AMS NO.)		COUNTRY	PROVINCE
GEOGRAPHIC COORDINATES		MAP REFERENCE	
TITLE			
SOVIET MERCHANT SHIP "REFREZGERATOR VI"			
25X1A			
DATE OF PICTURE		SOURCE OF PHOTO	
JAN. 1953		[REDACTED]	
CLASSIFICATION			
SECRET/US OFFICIALS ONLY			
CAPTIONED BY		VERIFIED BY	
Sanitized - Approved For Release : CIA-RDP78-05867A000100240022-9		[Signature]	
FORM NO. 60-53 SEP 1948		CAPTION REPORT	

CIA (PHOTO ACCESSION NO.)		LOT NO.	DATE
109055			8 Dec 53
Sanitized - Approved For Release : CIA-RDP78-05867A000100240022-9			
AREA (AMS NO.)	COUNTRY	PROVINCE	PLACE
N	USSR		
GEOGRAPHIC COORDINATES		MAP REFERENCE	
TITLE			
SOVIET MERCHANT SHIP "REFREZHERATOR No. 5".			
SEE CIA 109055.			
DATE OF PICTURE		SOURCE OF PICTURE	
Nov, 1952		[REDACTED]	
CLASSIFICATION			
[REDACTED]			
CAPTIONED BY		VERIFIED BY	
Sanitized		[REDACTED]	
Sanitized - Approved For Release : CIA-RDP78-05867A000100240022-9			

CAPTION REPORT

Sanitized - Approved For Release : CIA-RDP78-05867A000100240022-9

CIA PHOTO ACCESSION NO. **109055** DATE **7 DEC 53**

AREA (AMS NO.) **N** COUNTRY **USSR** PROVINCE _____ MAP REFERENCE _____

GEOGRAPHIC COORDINATES _____
TITLE **SOVIET MERCHANT SHIP "REPREZHEVATOR No. 5"**
SEE CIA 109054.

DATE OF PICTURE **Nov. 1952** SOURCE OF PICTURE **25X1A**

CLASSIFICATION ~~SECRET/US OFFICIALS ONLY~~ VERIFIED BY *[Signature]*
CAPTIONED **Sanitized - Approved For Release : CIA-RDP78-05867A000100240022-9**
CAPTION REPORT

Sanitized - Approved For Release : CIA-RDP78-05867A000100240022-9

DATE 21 DEC 1955

CIA PHOTO ACCESSION NO. 109056

AREA (AMS NO.) 31N

COUNTRY USSR

PROVINCE GEORGIAN SSR

MAP REFERENCE

GEOGRAPHIC COORDINATES

TITLE SVANETIA DISTRICT.

25X1A

DATE OF PICTURE

SOURCE OF PICTURE

CLASSIFICATION CONFIDENTIAL

CAPTIONED BY

FPR

REFILED BY

Sanitized - Approved For Release : CIA-RDP78-05867A000100240022-9

CAPTION REPORT

CIA PHOTO ACQUISITION NO. 109057 DATE 21 DEC 1953
Sanitized - Approved For Release : CIA-RDP78-05867A000100240022-9

AREA (AMS NO.) 51N COUNTRY USSR PROVINCE GEORGIAN SSR PLACE

GEOGRAPHIC COORDINATES MAP REFERENCE

TITLE INGUR RIVER IN SVANETIA DISTRICT.

25X1A

DATE OF PICTURE SOURCE OF PICTURE

CLASSIFICATION ~~CONFIDENTIAL~~

CAPTIONED Sanitized - Approved For Release : CIA-RDP78-05867A000100240022-9

Sanitized - Approved For Release : CIA-RDP78-05867A000100240022-9
DATE 21 DEC 1953

109058
AREA NAME 97N/USSR/EUROPEAN RSFSR/TATAR ASSR
COUNTRY EUROPEAN RSFSR/TATAR ASSR
PROVINCE
REFERENCE

TITLE SCRAP-CUTTER. MANUFACTURED AT KAZAN ENGINEERING PLANT.

25X1A

DATE OF PICTURE Oct 1953
SOURCE OF PHOTO [REDACTED]

CLASSIFICATION
CAPTIONED Sanitized - Approved For Release : CIA-RDP78-05867A000100240022-9
VERIFIED BY [Signature]

CAPTION REPORT

CIA PHOTO ACC. NO. 109066		DATE 21 DEC 1953	
Sanitized - Approved For Release : CIA-RDP78-05867A000100240022-9			
AREA (AKS NO.) 25MN	COUNTRY USSR	PROVINCE ESTONIAN SSR	TALLINN
GEOGRAPHIC COORDINATES 59 24 N 24 45 E		MAP REFERENCE C FILE	
TITLE VICTORY SQUARE.			
Cancelled. See 165279			
25X1A			
DATE OF PICTURE SEPT 1953	SOURCE OF PHOTO [REDACTED]		
CLASSIFICATION C	VERIFIED BY [Signature]		
CAPTIONED Sanitized - Approved For Release : CIA-RDP78-05867A000100240022-9			
FORM NO. 60-53 SEP 1948			
CAPTION REPORT			

CIA PHOTO ACCESSION NO. **109061** - Approved For Release - CIA-RDP78-05867A000100240022-9

DATE **21 DEC 1953**

AREA (AMS NO.)
38N/ USSR/

COUNTRY
S. EUROPEAN RSFSR/

PROVINCE
STAVROPOL KRAY/

KISLOVODSK

GEOGRAPHIC COORDINATES
43 55N 42 43E

MAP REFERENCE
C FILE

TITLE

25X1A

DATE OF PICTURE

SOURCE OF PICTURE

CLASSIFICATION
~~CONFIDENTIAL~~

REVIEWED BY

CAPTIONED **Sanitized - Approved For Release - CIA-RDP78-05867A000100240022-9**

CAPTION REPORT

CIA PHOTO ACCESSION NUMBER 109062		DATE 21 DEC 1955	
AREA NAME NO. 1 38N/ USSR/		COUNTRY S. EUROPEAN RSFSR/	PROVINCE STAVROPOL KRAY/
GEOGRAPHIC COORDINATES 43 55N 42 45E		MAP REFERENCE C FILE	
TITLE			
DATE OF PICTURE		SOURCE OF PICTURE	
		[REDACTED]	
CLASSIFICATION TOP SECRET		REFILED BY <i>[Signature]</i>	
CAPTIONED FPR			
FORM NO. 1049 60-53			

Sanitized - Approved For Release : CIA-RDP78-05867A000100240022-9

Sanitized - Approved For Release : CIA-RDP78-05867A000100240022-9

CAPTION REPORT

CIA PHOTO ACCOUNT NO. 109064 DATE 21 DEC 1953
Sanitized - Approved For Release : CIA-RDP78-05867A000100240022-9

AREA 38N/ USSR/ COUNTRY S. EUROPEAN RSFSR/ PROVINCE STAVROPOL KRAY/ PLACE KISLOVODSK

GEOGRAPHIC COORDINATES 43 55N 42 43E MAP REFERENCE C FILE

TITLE ~~STAIRCASE~~ STAIRCASE LEADING TO PARK.

25X1A



DATE OF PICTURE

CLASSIFICATION CONFIDENTIAL

CAPTIONED BY FPR Sanitized - Approved For Release : CIA-RDP78-05867A000100240022-9

CAPTION REPORT


CIA (PHOTO ACCESSION NO.) **109809** **Sanitized - Approved For Release : CIA-RDP78-06867A000100240022-9** LOT NO. **26771** DATE **21 DEC 1957**

AREA (LATS. NO.) **38N USSR/** COUNTRY **S. EUROPEAN RSFSR/** PROVINCE **STAVROPOL KRAY/** PLACE **KISLOVODSK**

GEOGRAPHIC COORDINATES **43 55N 42 43E** MAP REFERENCE **C FILE**

TITLE **Sanatorium of People's Commissariat of Heavy Industry.**

25X1A

DATE OF PICTURE _____ SIZE OF PICTURE 

CLASSIFICATION **CONFIDENTIAL**

CAPTIONED BY **FP** **Sanitized - Approved For Release : CIA-RDP78-06867A000100240022-9** VERIFIED BY *[Signature]*

CAPTION REPORT

CIA (PHOTO) ACCESSION NO. 109069	LOT NO. E-2677A	DATE 21 DEC 1953
AREA (AMS. NO.) 38N/ USSR/	COORDINATES S. EUROPEAN RSFSR/ STAVROPOL KRAY/	MAP REFERENCE KISLOVODSK
GEOGRAPHIC COORDINATES 43 55N 42 43E		MAP REFERENCE C FILE
TITLE A HOTEL. GRAND		
25X1A		
DATE OF PICTURE _____	SOURCE OF PHOTO [REDACTED]	
CLASSIFICATION CONFIDENTIAL		
CAPTIONED BY FPR	VERIFIED BY [Signature]	
FORM NO. 60-55 SEP 1948		

Sanitized - Approved For Release - CIA-RDP78-05867A000100240022-9

CAPTION REPORT

812
C


CIA PHOTO ACCESSION NO. 109070 LOT NO. *811*
Sanitized - Approved For Release : CIA-RDP78-05867A000100240022-9

AREA (AMS NO.) 38N/ USSR/ COUNTRY S. EUROPEAN RSFSR/ PROVINCE STAVROPOL KRAY/ PLACE KISLOVODSK

GEOGRAPHIC COORDINATES 43 55N 42 43E MAP REFERENCE C FILE

TITLE KARL MARX STREET. *U*

25X1A

DATE OF PICTURE SOURCE OF 

CLASSIFICATION ~~CONFIDENTIAL~~

CAPTIONED BY FPR

Sanitized - Approved For Release : CIA-RDP78-05867A000100240022-9

FORM NO. 60-53 SEP 1948

CIA PHOTO ACCESSION NO. 1 **119072** LOT NO. **21 DEC 1955**
Sanitized - Approved For Release : CIA-RDP78-05867A000100240022-9

AREA (AMS NO.) **38N/ USSR/** COUNTRY **S. EUROPEAN RSFSR/** PROVINCE **STAVROPOL KRAY/** PLACE **KISLOVODSK**

GEOGRAPHIC COORDINATES **43 55N 42 45E** MAP REFERENCE **G FILE**

TITLE **PARK.**

25X1A

DATE OF PICTURE **MARCH 1938** SOURCE OF PHOTO 

CLASSIFICATION **~~CONFIDENTIAL~~**

CAPTIONED BY **FPR** Sanitized - Approved For Release : CIA-RDP78-05867A000100240022-9

FORM NO. 60-53
SEP 1948

CAPTION REPORT

Sanitized - Approved For Release : CIA-RDP78-05867A000100240022-9

CIA PHOTO ACQUISITION NO. 10907.3

AREA TAMS NO. 1 38N/ USSR/ COUNTRY S. EUROPEAN RSFSR/ PROVINCE STAVROPOL KRAY/ PLACE KISLOVODSK

GEOGRAPHIC COORDINATES 43 55N 42 45E MAP REFERENCE C FILE

TITLE

25X1A



DATE OF PICTURE

CLASSIFICATION CONFIDENTIAL

CAPTIONED BY Sanitized - Approved For Release : CIA-RDP78-05867A000100240022-9

FORM NO. 60-53 SEP 1948

CAPTION REPORT

CIA PHOTO ACCESSOR NO. 1 109075	LOT NO.	DATE
Sanitized - Approved For Release : CIA-RDP78-05867A000100240022-9		
AREA (AWS NO. 1) 38N/055R/S	COUNTRY EUROPEAN USSR	PROVINCE DAGESTAN ASSR
GEOGRAPHIC COORDINATES 42 10N 47 08E		PLACE KUMUKH
TITLE NEWSPAPER PRINTING SHOP.		
DATE OF PICTURE Dec 1940		
CLASSIFICATION CONFIDENTIAL		
CAPTIONED BY FPR		VERIFIED BY
FORM NO. 40-53 SEP 1948		
Sanitized - Approved For Release : CIA-RDP78-05867A000100240022-9		
CAPTION REPORT		

CIA-EMPHOTO ACCESSION NO. 1 **109078** - Approved For Release : CIA-RDP78-05867A000100240022-9
LOT NO. **307A** DATE **27 Dec 1955**

AREA NAME NO. 1 **38N/059R/S EUROPEAN RSFSR/DAGESTAN ASSR/CNOCH**
GEOGRAPHIC COORDINATES **42 19N 47 02E** MAP REFERENCE **C FILE**

25X1A

DATE OF PICTURE **VEE 1940** SOURCE OF PHOTO 

CLASSIFICATION **~~CONFIDENTIAL~~**
CAPTIONED BY **FPR** Sanitized - Approved For Release : CIA-RDP78-05867A000100240022-9

CIA (PHOTO ACCESSION NO.) **109077** LOT NO. **F 2677A** DATE **21 OCT 1950**
AREA NAME **Sanitized - Approved For Release - CIA-RDP78-05867A000100240022-9**

30N 1055E - EUROPEAN REFRIGERATION DAGESTAN ASSY PROVINCE **CHOKH**

GEOGRAPHIC COORDINATES **42 19N 47 02E** MAP REFERENCE **C FILE**

TITLE **MAIN SQUARE**

25X1A

DATE OF PICTURE **[Signature]** SOURCE OF PICTURE **[Redacted]**

CLASSIFICATION **CONFIDENTIAL**

CAPTIONED BY **FPR** VERIFIED BY **[Signature]**

FORM NO. 60-53 **Sanitized - Approved For Release - CIA-RDP78-05867A000100240022-9**
SEP 1946 **CAPTION REPORT**

CIA (PHOTO ACCESSION NO.) 199073		LOT NO. 2677A	DATE
Sanitized - Approved For Release : CIA-RDP78-05867A000100240022-9			
AREA (AMS NO.) 38N/ USSR/ S. EUROPEAN RSFSR/	COUNTRY	PROVINCE DAGESTAN ASSR/	PLACE
GEOGRAPHIC COORDINATES		MAP REFERENCE	
TITLE UNIDENTIFIED ROAD IN CAUCASUS MOUNTAINS.			
25X1A			
DATE OF PICTURE	[REDACTED]		
CLASSIFICATION CONFIDENTIAL	[REDACTED]		
CAPTIONED BY FPR	[REDACTED]		
Sanitized - Approved For Release : CIA-RDP78-05867A000100240022-9			
FORM NO. 60-53 SEP 1948			
CAPTION REPORT			

CIA PHOTO ACCESSION NO. 109081 LOT NO. 2687A DATE 2-05-67

AREA TAMS NO. 38N/ USSR/ COUNTRY S. EUROPEAN RSFSR/ PROVINCE DAGESTAN ASSR/ PLACE KUBACHI

GEOGRAPHIC COORDINATES 42.05N 47.36E MAP REFERENCE NIS

TITLE

DATE OF PICTURE 1935 SOURCE OF PICTURE [REDACTED]

CLASSIFICATION ~~CONFIDENTIAL~~

CAPTIONED BY FPR VERIFIED BY [REDACTED]

FORM NO. 60-53 SEP 1948 Sanitized - Approved For Release : CIA-RDP78-05867A000100240022-9

CAPTION REPORT

CIA (PHOTO ACCESSION NO.) **109062** LOT NO. **2267** Sanitized - Approved For Release : CIA-RDP78-05867A000100240022-9

AREA (AMS NO.) **58N/ USSR/ S. EUROPEAN RSFSR/** COUNTRY **DAGESTAN ASSR/** PROVINCE **MAKHACHKALA** PLACE **CFILE**

GEOGRAPHIC COORDINATES **42 58N 47 27E** MAP REFERENCE

TITLE

25X1A

DATE OF PICTURE SOURCE OF PHOTO

CLASSIFICATION **CONFIDENTIAL**

CAPTIONED BY **FPI** Sanitized - Approved For Release : CIA-RDP78-05867A000100240022-9

FORM NO. 60-55 SEP 1948 CAPTION REPORT

CIA PHOTO ACQUISITION NO. **109083** LOT NO. **E-2677A** DATE **8/10/55**

AREA / LINE NO. **38N / USSR /** COUNTRY **S. EUROPEAN RSFSR /** PROVINCE **DAGESTAN ASSR /** PLACE **✓**

GEOGRAPHIC COORDINATES _____ MAP REFERENCE _____

TITLE **ROAD TO GUNIB. ~~XXXX~~**

25X1A

DATE OF PICTURE _____ SOURCE OF PI 

CLASSIFICATION **CONFIDENTIAL**

CAPTIONED BY **FPR** VERIFIED BY _____

FORM NO. 60-53 SEP 1948 **Sanitized - Approved For Release : CIA-RDP78-05867A000100240022-9** CAPTION REPORT

CIA PHOTO ACCESSION NO. 109084 LOT NO. 2671 DATE 1977
Approved For Release : CIA-RDP78-05867A000100240022-9

AREA (ANS. NO. Sanitized) 38N/ USSR/ S. EUROPEAN RSFSR/ DAGESTAN ASSR/ PLACE

GEOGRAPHIC COORDINATES MAP REFERENCE

TITLE PASS IN CAUCASUS MOUNTAINS

25X1A

DATE OF PICTURE SOURCE OF PICTURE

CLASSIFICATION CONFIDENTIAL CAPTIONED BY FPR VERIFIED BY

FORM NO. 60-53 SEP 1948

Sanitized - Approved For Release : CIA-RDP78-05867A000100240022-9

CAPTION REPORT

CIA I PHOTO ACCESSION NO. 109085

LOT NO. E-26376

DATE 05867A000100240022-9

AREA, LAWS, NO. SANITIZED
S. EUROPEAN RSFR/

COUNTRY S. EUROPEAN RSFR/

PROVINCE DAGESTAN ASSR/

P. NO. URAKHI

GEOGRAPHIC COORDINATES
42 21N 47 36E

MAP REFERENCE NIS

TITLE
~~UNIDENTIFIED~~

25X1A

DATE OF PICTURE
SEPT 1947

SOURCE OF PICTURE
[REDACTED]

CAPTIONED BY
FPR

REFILED BY
[REDACTED]

FORM NO. 60.53 SEP 1948 Sanitized - Approved For Release : CIA-RDP78-05867A000100240022-9

CAPTION REPORT

CIA PHOTO ACCESSION NO. **109086** LOT NO. **21 DEC 1977**
Sanitized - Approved For Release : CIA-RDP78-05867A000100240022-9

AREA LAWS NO. **USSR/** COUNTRY **S. EUROPEAN RSFSR/** PROVINCE **DAGESTAN ASSR/** PLACE

GEOGRAPHIC COORDINATES _____ MAP REFERENCE _____

TITLE **COLLECTIVE FARM IN GUNIB DISTRICT.**

25X1A

DATE OF PICTURE _____ SOURCE OF PICTURE 

CLASSIFICATION **CONFIDENTIAL**

CAPTIONED BY **FPR** VERIFIED BY _____

FORM NO. 60-53 SEP 1948 Sanitized - Approved For Release : CIA-RDP78-05867A000100240022-9

CAPTION REPORT

CIA PHOTO ACCESSION NO. **109087** LOT NO. **E-2657A** DATE

AREA CAMS NO. **38N/ USSR/** S. EUROPEAN RSFSR/ PROVINCE **DAGESTAN ASSR/** PLACE **MAKHACARALU** **Sanitized - Approved For Release - CIA-RDP78-05867A000100240022-9**

GEOGRAPHIC COORDINATES **42 58N 47 27E** MAP REFERENCE **C FILE**

TITLE **DAGESTAN MEDICAL INSTITUTE.**

DATE OF PICTURE **Oct 1947** SOURCE OF PICTURE **[REDACTED]**

CLASSIFICATION **~~CONFIDENTIAL~~**

CAPTIONED BY **FPR** VERIFIED BY **[Signature]**

FORM NO. 60-53 SEP 1949 **Sanitized - Approved For Release - CIA-RDP78-05867A000100240022-9** CAPTION REPORT

CIA (PHOTO ACCESSION NO.) **109088** LUT NO. **2071A**

Sanitized - Approved For Release : CIA-RDP78-05867A000100240022-9

AREA LIMS NO. **38N/USSR/S. EUROPEAN ESPSR/DAGESTAN RSDR/MAKHACHKALA** COUNTRY **RUSSIA** DATE **21 DEC 1955**

GEOGRAPHIC COORDINATES **42 58N 47 27E** MAP REFERENCE **C FILE**

TITLE **"UNIVERSITY CITY."**

[Empty lines for additional information]

25X1A

DATE OF PICTURE [Redacted]

CLASSIFICATION **CONFIDENTIAL**

CAPTIONED BY **FPR** **Sanitized - Approved For Release : CIA-RDP78-05867A000100240022-9**

FORM NO **SEP 1946 40-53**

CAPTION REPORT

CIA (PHOTO) ACCESSION NO. **109089** LOT NO. **5267A** DATE

AREA CANS. **38N USSR'S EUROPEAN REFERRING TO** APPROVED FOR RELEASE - CIA-RDP78-05867A000100240022-9

GEOGRAPHIC COORDINATES **42 24 N 46 57 E** MAP REFERENCE **CFILE**

TITLE **FROM BALCONY OF HOUSE OF REST,
KARA KOPSU RIVER.**

25X1A

DATE OF PICTURE SOURCE OF PICTURE

CLASSIFICATION **~~CONFIDENTIAL~~**

CAPTIONED BY **FPR** VERIFIED BY *[Signature]*

FORM NO. 80-53 SEP 1948 **Sanitized - Approved For Release - CIA-RDP78-05867A000100240022-9** CAPTION REPORT

CIA PHOTO ACCESSION: **109090** LOT NO. DATE

AREA (AMS NO.) **38N/ USSR/** COUNTRY **S. EUROPEAN RSFSR/** PROVINCE **DAGESTAN ASSR/** PLACE **GUNIB** 21 DEC 1955

GEOGRAPHIC COORDINATES **42 24N 46 57E** MAP REFERENCE **C FILE**

TITLE **VETERINARY LABORATORY.**

25X1A

DATE OF PICTURE SOURCE OF PICTURE

CLASSIFICATION **CONFIDENTIAL**

CAPTIONED BY **FPR** REFERENCE NO. **2703**

FORM NO. 60-53 SEP 1948 **Sanitized - Approved For Release : CIA-RDP78-05867A000100240022-9** CAPTION REPORT

CIA (PHOTO ACCESSION NO.)

109091

LOT NO.

DATE

Sanitized - Approved For Release : CIA-RDP78-05867A000100240022-9

AREA (AMS NO.)

38V USSR/

COUNTRY

S. EUROPEAN RSFSR/

PROVINCE

DAGESTAN ASSR/

PLACE

GUNIB

GEOGRAPHIC COORDINATES

42 24N 46 57E

MAP REFERENCE

C FILE

TITLE

HOSPITAL

25X1A

DATE OF PICTURE

SOURCE OF PICTURE

CLASSIFICATION

CAPTIONED BY

FPR

VERIFIED BY

Sanitized - Approved For Release : CIA-RDP78-05867A000100240022-9

CAPTION REPORT

FORM NO. 60-53
SEP 1948

CIA IPHOTO ACCESSION NO. LOT NO. DATE

109092

AREA - CANS NO. ~~Sanitized~~ Approved For Release : CIA-RDP78-05867A000100240022-9

55N USSR/

S. EUROPEAN RSFSR/

PROVINCE DAGESTAN ASSR/

MAKHACHKALA

GEOGRAPHIC COORDINATES
42 58N 47 27E

MAP REFERENCE

TITLE
A FOOD - CANNING FACTORY.

REMOVING CANS FROM OVEN IN

© FILE

25X1A

DATE OF PICTURE

S. 27 OF P

CLASSIFICATION

CAPTIONED BY

FPR

REF. FILED BY

FORM NO. 60-53 SEP 1948 ~~Sanitized~~ Approved For Release : CIA-RDP78-05867A000100240022-9

CAPTION REPORT

CIA (PHOTO ACCESSION NO.)		LOT NO.		DATE	
109093		E-2677A			
AREA (AMS NO.)	Country	Approved For Release	CIA-RDP78-05867A000100240022-9		
38V USSR	S. EUROPEAN RSFSR/				
GEOGRAPHIC COORDINATES		PROVINCE	DAGESTAN ASSR/		
42 58N 47 27E		CITY	MAKHACHKALA ✓		
TITLE		MAP REFERENCE			
"DAGESTAN" HOTEL.		C FILE			
DATE OF PICTURE		25X1A			
Oct, 1947		[REDACTED]			
CLASSIFICATION		CONFIDENTIAL			
CAPTIONED BY		FPR			
FORM NO. 60-53		Sanitized - Approved For Release - CIA-RDP78-05867A000100240022-9			
SEP 1948		CAPTION REPORT			

CIA PHOTO ACCESSION NO. **109094** LOT NO. **E 2657A** DATE **1977**
AREA FILE NO. **Sanitized - Approved For Release : CIA-RDP78-05867A000100240022-9**

30/05867A EUROPEAN RSFSR / DAGESTAN ASSR / MANKHACHKALA

GEOGRAPHIC COORDINATES **42.18N 47.27E** MAP REFERENCE **C FILE**

TITLE **BOINBESK STREET. APARTMENT BUILDINGS.**

DATE OF PICTURE

25X1A

CLASSIFICATION **CONFIDENTIAL**

CAPTIONED **FR**

FORM NO. **Sanitized - Approved For Release : CIA-RDP78-05867A000100240022-9**
SEP 1946 40 53

CAPTION REPORT

CIA PHOTO ACCESSION		E-2677A		DATE
109095		38N103715		21 DEC 78
AREA NAME NO. <i>Sanitized - Approved For Release - CIA-RDP78-05867A000100240022-9</i>				
GEOGRAPHIC COORDINATES <i>EUROPEAN RESERVE</i>				
02.58N		47.27E		MAP REFERENCE
TITLE		TEXTILE MILL, SPINNER.		CFILE
25X1A				
DATE OF PICTURE		SOURCE OF PICTURE		
[REDACTED]				
CLASSIFICATION CONFIDENTIAL				
CAPTIONED FOR <i>FR</i>				
FORM NO. 40-53 SEP 1946				
Sanitized - Approved For Release - CIA-RDP78-05867A000100240022-9				
CAPTION REPORT				

CIA PHOTO ACCESSION NO. 109096

AREA (AMS NO.) 38N / USSR / S. EUROPEAN RSFSR / PROVINCE KABARDIA ASSR / DATE 22 DEC 1953

GEOGRAPHIC COORDINATES MAP REFERENCE PLACE

TITLE BAKSAN RIVER. MOUTH OF

DATE OF PICTURE 25X1A

SOURCE OF PHOTO

CLASSIFICATION CONFIDENTIAL

CAPTIONED BY FPR

VERIFIED BY

FORM NO SEP 1948 60-53

Sanitized - Approved For Release : CIA-RDP78-05867A000100240022-9

CAPTION REPORT

CIA PHOTO ACCESSION NO. 109097 LOT NO.

AREA - LAKE NO. 38N / U.S.S.R. / S. Sanitized - Approved For Release : CIA-RDP78-05867A000100240022-9

COUNTRY EUROPEAN RSFSR / PROVINCE KABARDIA ASSR / PLACE 22 DEC 1953

GEOGRAPHIC COORDINATES MAP REFERENCE

TITLE MALO-KABARDINSKY IRRIGATION SYSTEM

DATE OF PICTURE 25X1A

SEPT 1938 SOURCE OF P [REDACTED]

CLASSIFICATION CONFIDENTIAL

CAPTIONED: FPR

FORM NO. 53 SEP 1948

Sanitized - Approved For Release : CIA-RDP78-05867A000100240022-9

CAPTION REPORT

CIA PHOTO ACCESSION NO. 109098		LOT NO.
AREA TAMS NO. Sanitized - Approved For Release : CIA-RDP78-05867A000100240022-9		DATE 22 DEC 1953
38N / USSR / S.	EUROPEAN RSFSR /	PROVINCE KABARDIA ASSR /
GEOGRAPHIC COORDINATES		PLACE <input checked="" type="checkbox"/>
TITLE DAM ON MALO-KABARDINSKY IRRIGATION SYSTEM.		
WAP REFERENCE		
DATE OF PICTURE		
SOURCE OF PHOTO 25X1A		
CLASSIFICATION CONFIDENTIAL		
CAPTIONED BY FPR		
FORM NO. SEP 1948 40-53		VERIFIED BY WAS
Sanitized - Approved For Release : CIA-RDP78-05867A000100240022-9		
CAPTION REPORT		

CIA PHOTO ACCESSION NO. 109033 LOT NO. E-2677A DATE 27 DEC 1967

AREA (AMS NO.) 38N/ USSR Sanitized Approved For Release - CIA-RDP78-05867A000100240022-9
S. EUROPEAN RSFSR PROVINCE KABARDIA ASSR/ PLACE

GEOGRAPHIC COORDINATES MAP REFERENCE

TITLE MALO-KABARDINSKY IRRIGATION SYSTEM

25X1A



DATE OF PHOTO SOURCE OF PHOTO

CLASSIFICATION

CLASSIFIED BY FPR

FORM NO. SEP 1948 50 53 Sanitized - Approved For Release - CIA-RDP78-05867A000100240022-9

CAPTION REPORT

CIA PHOTO ACCESSION

109100

COPI NO. E-2677A

Sanitized - Approved For Release : CIA-RDP78-05867A000100240022-9

USSR

S. EUROPEAN RSFSR


KABARDIA ASSR

PLACE

GEOGRAPHIC COORDINATES

MAP REFERENCE

TITLE
ARMY MOUNTAIN-CLIMBING SCHOOL IN
BARSANSK RAVINE.



25X1A

DATE OF PICTURE

SIGNATURE OF PHOTOGRAPHER




CLASSIFICATION


CAPTIONED BY
FPR

FORM NO. 104
SEP 1949

Sanitized - Approved For Release : CIA-RDP78-05867A000100240022-9



CAPTION REPORT

CIA PHOTO ACCESSION NO.		LOT NO.	
109101		E-2677	
AREA (AMS NO.)		APPROVED FOR RELEASE : CIA-RDP78-05867A000100240022-9	
38N USSR		22 DEC 1955	
GEOGRAPHIC COORDINATES		PROVINCE	PLACE
43 29N 43 37E		S. EUROPEAN RSFSR / KABARDIA ASSR	NALCHIK ✓
TITLE		MAP REFERENCE	
SCHOOL		C FILE	
DATE OF PICTURE		25X1A	
SOURCE OF PICTURE			
CLASSIFICATION			
CAPTIONED BY			
FPR			
FORM NO		VERIFIED BY	
SEP 1948 60-51		GWS	
Sanitized - Approved For Release : CIA-RDP78-05867A000100240022-9			
CAPTION REPORT			


CIA PHOTO ACCESSION NO. 1 109102		LOT NO.	
AREA / AWS NO. / 38N / USSR / S.		COUNTRY / PROVINCE / PLACE EUROPEAN RSFSR / KABARDIA ASSR / NALCHIK	
GEOGRAPHIC COORDINATES 43 29N 43 37E		DATE 22 DEC 1953	
TITLE KABARDIN STREET		MAP REFERENCE C FILE	
DATE OF PICTURE		SOURCE OF PHOTO 	
CLASSIFICATION CONFIDENTIAL		VERIFIED BY FR	
CAPTIONED FR		FORM NO. 53 SEP 1948	



Sanitized - Approved For Release : CIA-RDP78-05867A000100240022-9

CAPTION REPORT

CIA PHOTO ACCESSION NO.		LOT NO.	DATE
109103			22 DEC 53
AREA TAMS NO.	COUNTRY	PROVINCE	PLACE
38N/ USSR/	S. EUROPEAN RSFSR/	KABARDIA ASSR/	NALCHIK
GEOGRAPHIC COORDINATES		MAP REFERENCE	
4329N 4337E		CFILE	
TITLE			
GORRY SCHOOL #3.			
25X1A			
DATE OF PICTURE	SOURCE OF P		
			
CLASSIFICATION			
●			
CAPTIONED BY		VERIFIED BY	
FPR			
FORM NO	Sanitized - Approved For Release : CIA-RDP78-05867A000100240022-9		
SEP 1948 60-53	CATION REPORT		

CIA PHOTO ACCESSION NO. 109106		LOT NO. E-26571A	DATE 22 DEC 1953
AREA (AMS NO.) 38N/ USSR/	S. EUROPEAN RSFSR/ PROVENCE SAVROPOL KRAY/		PLACE PYATIGORSK
GEOGRAPHIC COORDINATES 44 01N 43 05E		MAP REFERENCE	C FILE
TITLE RAILROAD STATION.			
DATE OF PICTURE Post WWII	SOURCE OF PICTURE 25X1A		
CLASSIFICATION CONFIDENTIAL			
CAPTIONED BY FPR			
FORM NO SEP 1948 60-53			
Sanitized - Approved For Release : CIA-RDP78-05867A000100240022-9			
CAPTION REPORT			

CIA (PHOTO) ACCESSION NO. 1 109107		LOT NO. E-2677A	Sanitized - Approved For Release : CIA-RDP78-05867A000100240022-9	
AREA (AMS) NO. 38N/ USSR/	S. EUROPEAN RSFSR		PROVINCE STAVROPOL KRAY/	DATE 22 DEC 1953
GEOGRAPHIC COORDINATES 44 01N 43 05E		PLACE PYATIGORSK		
TITLE		MAP REFERENCE C FILE		
DATE OF PICTURE		25X1A		
SOURCE OF PICTURE				
CLASSIFICATION CONFIDENTIAL				
CAPTIONED BY FPR				
FORM NO. SEP 1948 60-53	VERIFIED BY		Sanitized - Approved For Release : CIA-RDP78-05867A000100240022-9	
CAPTION REPORT				

CIA PHOTO ACCESSION NO. 1 109108		LOT NO. E-2677A	DATE 22 DEC 1953
AREA (AMS NO.) 38N/ USSR/	Approved For Release : CIA-RDP78-05867A000100240022-9		
GEOGRAPHIC COORDINATES 44 01N 43 05E		PROVINCE S. EUROPEAN RSFSR/ STAVROPOL KRAY/	PLACE PYATIGORSK
TITLE SOVIET AVENUE.		MAP REFERENCE C FILE	
<p style="text-align: center;">25X1A</p>			
DATE OF PICTURE	SOURCE OF PICTURE		
			
CLASSIFICATION CONFIDENTIAL			
CAPTIONED BY FPR	VERIFIED BY		
FORM NO SEP 1948 40-53	Sanitized - Approved For Release : CIA-RDP78-05867A000100240022-9 		
CAPTION REPORT			

CIA PHOTO ACCESSION NO. 1		LOG NO.	DATE
109109		F 26714	22 DEC 1953
AREA (ANS NO.)	PROVINCE		PLACE
SSR/ USSR/	S. EUROPEAN REFSR/ STAVROPOL KRAY/		PYATIGORSK
GEOGRAPHIC COORDINATES		MAP REFERENCE	
44 01N 43 05E		C FILE	
TITLE			
RESTORED HOME OF M. Y. LERMONTOV			
NOW USED AS MUSEUM.			
DATE OF PICTURE		SOURCE OF PICTURE	
Vost WORK		[REDACTED]	
CLASSIFICATION			
CONFIDENTIAL			
CAPTIONED BY		VERIFIED BY	
FPR		[REDACTED]	
FORM NO. 50-53			
Sanitized - Approved For Release : CIA-RDP78-05867A000100240022-9			
CAPTION REPORT			

CIA PHOTO ACCESSION NO. 1

109110

LOT NO.

E 2677A

AREA (AMS NO.)
28N/ USSR

Sanitized - Approved For Release

CIA-RDP78-05867A000100240022-9

22 DEC 1953

GEOGRAPHIC COORDINATES

47 15N 39 53E

S. EUROPEAN RSFSR

PROVINCE

ROSTOV OBLAST/

ROSTOV-ON-DON

TITLE

MAP REFERENCE

C FILE

APARTMENT BUILDING UNDER CONSTRUCTION.

25X1A

DATE OF PICTURE

JULY, 1951



CLASSIFICATION

~~CONFIDENTIAL~~

CAPTIONED BY
FPR

FORM NO
SEP 1948 80-53

VERIFIED BY

Sanitized - Approved For Release : CIA-RDP78-05867A000100240022-9

CAPTION REPORT

CIA PHOTO ACCESSION NO. 109111 LOT NO. E-2677A DATE

USSR Sanitized - Approved For Release : CIA-RDP78-01867A000100240022-9

GEOGRAPHIC COORDINATES 47 15N 39 53E REGION S. EUROPEAN RSFSR PROVINCE ROSTOV OBLAST CITY ROSTOV-ON-DON

TITLE MAP REFERENCE C FILE

AGRICULTURAL MACHINE-BUILDING PLANT SCHOOL IN WORKERS TOWNSHIP OF

25X1A

DATE OF PICTURE

CLASSIFICATION CONFIDENTIAL

CAPTIONED BY FPR

FORM NO SEP 1948 NO 53 Sanitized - Approved For Release : CIA-RDP78-01867A000100240022-9

CAPTION REPORT

109112

AREA / AMS NO. / E-2677A / DATE / Approved For Release - CIA-RDP78-05867A000100240022-9

COUNTRY / EUROPEAN RSFSR / PROVINCE / ROSTOV OBLAST / PLACE / ROSTOV-ON-DON

GEOGRAPHIC COORDINATES / 47 15N 39 53E

TITLE / ENGELS STREET. / MAP REFERENCE / C FILE

DATE OF PICTURE / 25X1A

CLASSIFICATION / ~~CONFIDENTIAL~~ / CAPTIONED BY / FPR

FORM NO / SEP 1944 40 53 / VERIFIED BY / Approved For Release - CIA-RDP78-05867A000100240022-9

CAPTION REPORT

CIA PHOTO ACCESSION NO. 109113		LOT NO. E-2677A	DATE 6
AREA (ANS NO.)	Sanitized - Approved For Release : CIA-RDP78-05867A000100240022-9		6
EO/ USSR	S. EUROPEAN RSFSR	PROVINCE ROSTOV OBLAST/	PLACES ROSTOV-ON-DON
GEOGRAPHIC COORDINATES 47 15N 39 53E		MAP REFERENCE C FILE	
TITLE SAOOVAIA STREET.			
25X1A			
DATE OF PICTURE	[REDACTED]		
CLASSIFICATION	CONFIDENTIAL		
CAPTIONED BY	FPR		
FORM NO. SEP 1968 60-53	VERIFIED BY		Sanitized - Approved For Release : CIA-RDP78-05867A000100240022-9
CAPTION REPORT			

CIA PHOTO ACCESSION NO. 103114 IDT. NO. E-26776 DATE 22 DEC 1977


AREA (AMS NO.) PCV USSR Sanitized - Approved For Release : CIA-RDP78-05867A000100240022-9

GEOGRAPHIC COORDINATES 47 15N 39 52E S. EUROPEAN RSFSR PROVINCE ROSTOV OBLAST/ PLACE ROSTOV-ON-DON

TITLE DON RIVER. MAP REFERENCE C FILE

25X1A

DATE OF PICTURE



CLASSIFICATION CONFIDENTIAL

CAPTIONED BY FPE

FORM NO SEP 1948 60-53

VERIFIED BY

Sanitized - Approved For Release : CIA-RDP78-05867A000100240022-9

CAPTION REPORT

PHOTO ACCESSION NO. 109115

LOT NO.

E-2677A

DATE

22 DEC 1953

AREA ONLY NO.

Sanitized - Approved For Release : CIA-RDP78-05867A000100240022-9

GEOGRAPHIC COORDINATES

47 18N 39 53E

PROVINCE

ROSTOV OBLAST/

PLACE

ROSTOV-CN-DON

TITLE

MAP REFERENCE

C FILE

LOADING BUILDING MATERIALS FOR
TSIMLYANSK HYDROELECTRIC PROJECT.

25X1A

DATE OF PICTURE

July 1951

SOURCE



CLASSIFICATION

~~CONFIDENTIAL~~

CAPTIONED RPR

FORM NC SEP 1948 60 53

VERIFIED BY

Sanitized - Approved For Release : CIA-RDP78-05867A000100240022-9


CAPTION REPORT

AREA (AMS NO.)		LOT NO.	
109116			
AREA - 28N/60W S. EUROPEAN RSFSR/ 22 DEC 1953			
GEOGRAPHIC COORDINATES		PROVINCE	PLACE
47 15N 39 53E		ROSTOV OBLAST/	ROSTOV-ON-DON
TITLE		MAP REFERENCE	
WHARF ON DON RIVER.		C FILE	
DATE OF PICTURE		SOURCE OF	
		25X1A	
CLASSIFICATION			
CONFIDENTIAL			
CAPTIONED BY			
FPR			
FORM NO. SEP 1946 60-53		VERIFIED BY	
Sanitized - Approved For Release : CIA-RDP78-05867A000100240022-9 CAPTION REPORT			

CIA PHOTO ACCESSION NO. 109117 LOT NO. E-2677A DATE 22 DEC 1953
REF ID: A66742

Sanitized - Approved For Release : CIA-RDP78-05867A000100240022-9
GEOGRAPHIC ORIGIN EUROPEAN RSFSR / PROVINCE ROSTOV OBLAST / PLACE ROSTOV-ON-DON
47 53N 39 53E

TITLE KIROV PARK. MAP REFERENCE C FILE

DATE OF PICTURE _____ SOURCE OF  25X1A
CLASSIFICATION ~~CONFIDENTIAL~~
CAPTIONED FPR

FORM NO. SEP 1948 60-53 VERIFIED BY _____
Sanitized - Approved For Release : CIA-RDP78-05867A000100240022-9
CAPTION REPORT

ACCESSION NO. 109118

LOT NO. E-2677A

DATE 6 1953
Sanitized - Approved For Release - CIA-RDP78-05867A000100240022-9

20N USSR/S
GEOGRAPHIC COORDINATES 47 15N 39 53E

PROVINCE ROSTOV OBLAST/

PLACE ROSTOV-ON-DON

TITLE DON RIVERS

MAP REFERENCE C FILE

25X1A

DATE OF PICTURE

SOURCE O

CLASSIFICATION ~~CONFIDENTIAL~~

CAPTIONED RPR

FORM NO. SEP 1948 60-53

VERIFIED BY

Sanitized - Approved For Release - CIA-RDP78-05867A000100240022-9

CAPTION REPORT

CIA (PHOTO ACCESSION NO.)		LOT NO.	
109120		E 26774	
AREA (ANS. NO.)	COUNTRY	PROVINCE	DATE
28N/ USSR/	S. EUROPEAN RSFSR/	ROSTOV OBLAST/	22 DEC 1953
GEOGRAPHIC COORDINATES		MAP REFERENCE	PLACE
47 15N 39 53E		C FIEE	ROSTOV-ON-DON
TITLE			
PIONEER PALACE.			
DATE OF PICTURE		SOURCE OF PICTURE	
		25X1A	
CLASSIFICATION			
CONFIDENTIAL			
CAPTIONED BY			
FPR			
FORM NO		VERIFIED BY	
SEP 1948 60-53			
Sanitized - Approved For Release : CIA-RDP78-05867A000100240022-9			
CAPTION REPORT			

CIA PHOTO ACCESSION NO. **109121** LOT NO. **E-26776**
AREA (AMS NO.) **28N/ USSR/** **Sanitized - Approved For Release : CIA-RDP78-05867A000100240022-9**

GEOGRAPHIC COORDINATES **47 15N 39 53E** PROVINCE **S. EUROPEAN RSFSR/ ROSTOV OBLAST/** PLACE **ROSTOV-ON-DON** **22 DEC 1953**
TITLE **ENGELS STREET.** MAP REFERENCE **C FILE**

DATE OF PICTURE _____ SOURCE OF PICTURE **25X1A**
CLASSIFICATION **CONFIDENTIAL**
CAPTIONED BY **EPR**

FORM NO. **SEP 1948 60-53** VERIFIED BY _____
Sanitized - Approved For Release : CIA-RDP78-05867A000100240022-9
CAPTION REPORT

CIA PHOTO ACCESSION NO. 109122

LOT NO. E-2677A

AREA (AMS NO.) 28N/88W Sanitized - Approved For Release : CIA-RDP78-05867A000100240022-9

GEOGRAPHIC COORDINATES 47 15N 39 53E

S. EUROPEAN RSFSR PROVINCE ROSTOV OBLAST/


DATE 22 DEC 1953

PLACE ROSTOV-ON-DON

MAP REFERENCE C FIEE

25X1A

DATE OF PICTURE 4 JULY 1951



CLASSIFICATION CONFIDENTIAL

CAPTIONED BY FPR

FORM NO SEP 1948 50-53

VERIFIED BY Sanitized - Approved For Release : CIA-RDP78-05867A000100240022-9

CAPTION REPORT

CIA PHOTO ACCESSION NO. 109123

AREA - LAWS NO. Sanitized Approved For Release : CIA-RDP78-05867A000100240022-9

28N/ USSR/ S. EUROPEAN RSFSR PROVINCE ROSTOV OBLAST/ PLACE ROSTOV-ON-DON

GEOGRAPHIC COORDINATES 47 15N 39 53E MAP REFERENCE C FIEE

TITLE THEATER SQUARE.

25X1A

DATE OF PICTURE SOURCE OF PICTURE

CLASSIFICATION ~~CONFIDENTIAL~~

CAPTIONED BY FPR

FORM NO. SEP 1948 60-53 Sanitized - Approved For Release : CIA-RDP78-05867A000100240022-9

CAPTION REPORT

CIA PHOTO ACCESSION NO. 1

109124

LOT NO.

5-2677

AREA (ANSI NO.) Sanitized Approved For Release : CIA-RDP78-05867A000100240022-9

28N/ USSR/

S. EUROPEAN RSFSR/

PROVINCE ROSTOV OBLAST/

PLACE ROSTOV-ON-DON

GEOGRAPHIC COORDINATES 47 15N 39 53E

TITLE BOOK HOUSE.

MAP REFERENCE C FILE

25X1A

DATE OF PICTURE

SOURCE OF PICTURE



CLASSIFICATION

~~CONFIDENTIAL~~

CAPTIONED BY FPR

VERIFIED BY

FORM NO SEP 1946 60-53 Sanitized - Approved For Release : CIA-RDP78-05867A000100240022-9

CAPTION REPORT