

Approved For Release 1999/09/09 : CIA-RDP78-05867A000100240037-3

CIA PHOTO ACCESSION NO. 1 LOT NO. 17

AREA (AMS NO.) 413 H COUNTRY BRAZIL PROVINCE MATO GROSSO PLACE CORUMBA

GEOGRAPHIC COORDINATES 18° 59' S 57° 36' W MAP REFERENCE N/S

TITLE CHAMMA BLAST FURNACE

25X1C

DATE OF PICTURE 1951 SOURCE OF

CLASSIFICATION

CAPTIONED BY Approved For Release 1999/09/09 : CIA-RDP78-05867A000100240037-3

FORM NO. 60-53 SEP 1948 CAPTION REPORT

Approved For Release 1999/09/09 : CIA-RDP78-05867A000100240037-3

CIA PHOTO ACCESSION NO. 1 LOT NO. *E-1572* *17 Dec 53* *C*

AREA (AMS NO.) *413H* COUNTRY *BRAZIL* PROVINCE *MATO GROSSO* PLACE *CORUMBA*

GEOGRAPHIC COORDINATES *18° 09' S 57° 37' W* MAP REFERENCE *NIS*

TITLE *HARBOR, PARAGUAI RIVER CHANNEL RIGHT.*

25X1C

DATE OF PICTURE *1951* SOURCE OF 

CLASSIFICATION *C*

CAPTIONED BY *M. R. B.* Approved For Release 1999/09/09 : CIA-RDP78-05867A000100240037-3

FORM NO. 60-53 SEP 1948

CAPTION REPORT

Approved For Release 1999/09/09 : CIA-RDP78-05867A000100240037-3

CIA PHOTO ACCESSION NO. 1 LOT NO. 1-1573 17 Dec 53

AREA (AMS NO. 1) 43H COUNTRY BRAZIL PROVINCE MATO GROSSO PLACE CORUMBA

GEOGRAPHIC COORDINATES 18°59'S 57°36'W MAP REFERENCE NIS

TITLE HARBOR WAREHOUSES IN FOREGROUND.

25X1C

DATE OF PICTURE 1951 SOURCE OF P

CLASSIFICATION C

CAPTIONED BY

Approved For Release 1999/09/09 : CIA-RDP78-05867A000100240037-3

FORM NO. 60-55 SEP 1948

CAPTION REPORT

Approved For Release 1999/09/09 : CIA-RDP78-05867A000100240037-3

CIA PHOTO ACCESSION NO. 1	LOT NO.
AREA NAME NO. 1	COUNTRY
1J	CHILE
GEOGRAPHIC COORDINATES	PROVINCE
	4 June 53

TITLE
PRESIDENTE PINTO (EX-USS ZENOBIA, AKA 52)
CHILEAN NAVAL TRANSPORT. 3/4 STERN VIEW.

DATE OF PICTURE
1953

25X1C

CLASSIFICATION
Confidential

Approved For Release 1999/09/09 : CIA-RDP78-05867A000100240037-3

FORM NO. 60-53
SEP 1948

CAPTION REPORT

Approved For Release 1999/09/09 : CIA-RDP78-05867A000100240037-3

CIA PHOTO ACCESSION NO. 1 LOT NO. 21859 2 June 53

AREA (AMS NO.) JJ COUNTRY CHILE PROVINCE PLACE


GEOGRAPHIC COORDINATES MAP REFERENCE

TITLE PRESIDENTE PINTO (EX-USS ZENOBIA, AKA S2) CHILEAN NAVAL TRANSPORT. STERN VIEW.

25X1C

DATE OF PICTURE 1953 SERIAL NO. [REDACTED]

CLASSIFICATION Confidential CAPTURED BY Approved For Release 1999/09/09 : CIA-RDP78-05867A000100240037-3

CIA PHOTO ACCESSION NO. 1 114553		LOT NO.	DATE
Approved For Release 1999/09/09 : CIA-RDP78-05867A000100240037-3		PROVINCE	PLACE
AREA (LAT. LONG.)	CHILE		
GEOGRAPHIC COORDINATES		MAP REFERENCE	
TITLE PRESIDENTE PINTO (EX-USS ZENOBIA, AKA 52) CHILEAN NAVAL TRANSPORT. BROADSIDE VIEW			
DATE OF PICTURE		SOURCE OF PICTURE	
1953		25X1C 	
CLASSIFICATION Confidential			
CAPTIONED BY mwb		VERIFIED BY	
FORM NO. 10 SEP 1948 Approved For Release 1999/09/09 : CIA-RDP78-05867A000100240037-3			
CAPTION REPORT			

CIA PHOTO ACCESSION NO. 1		LOT NO.	
Approved For Release 1999/09/09 : CIA-RDP78-05867A000100240037-3			
AREA NAME NO. 1	COUNTRY	PROVINCE	PLACE
1J	CHILE	E-1059	# June 53
GEOGRAPHIC COORDINATES		MAP REFERENCE	
TITLE			
PRESIDENTE PINTO (EX-USS ZENOBIA, AKAS)			
CHILEAN NAVAL TRANSPORT. OVERHEAD VIEW.			
25X1C			
DATE OF PICTURE	SIGNATURE OF PHOTOGRAPHER		
1953	[REDACTED]		
CLASSIFICATION			
Confidential			
CAPTIONED BY		VIEWING OFFICER	
Approved For Release 1999/09/09		CIA-RDP78-05867A000100240037-3	
FORM NO. 60-53 SEP 1948			

CAPTION REPORT

Approved For Release 1999/09/09 : CIA-RDP78-05867A000100240037-3

CIA PHOTO ACCESSION NO. 1		LOT NO.	
1555		L-1059	
AREA (AMS NO.)		COUNTRY	PROVINCE
15		CHILE	
GEOGRAPHIC COORDINATES		MAP REFERENCE	
		C	
TITLE			
PRESIDENTE PINTO (EX-USS ZENOBIA, AKA 52)			
CHILEAN NAVAL TRANSPORT. 3/4 BOW VIEW			
25X1C			
DATE OF PICTURE			
1953			
CLASSIFICATION			
Confidential			
CAPTIONED BY		REVIEWED BY	
Approved For Release 1999/09/09 : CIA-RDP78-05867A000100240037-3			
FORM NO. 60-53	SEP 1948		

CAPTION REPORT

CIA (PHOTO ACCESSION NO.) LOT NO. DATE

110556 F 1953/09/09 CIA-RDP78-05867A000100240037-3

AREA (AM) 433 H COUNTRY BRAZIL PROVINCE PARANA PLACE PARANAGUA

GEOGRAPHIC COORDINATES 25° 31' S 48° 30' W MAP REFERENCE C file

TITLE HARBOR, CANAL DO SUL. EXTENSION OF QUAY UNDER CONSTRUCTION. SEE CIA 110557 !

25X1C

(2)

(1)

DATE OF PICTURE April 1953



CLASSIFICATION R
CAPTIONED BY M D B

VERIFIED BY

FORM NO. 104 SEP 1946 Approved For Release 1999/09/09 : CIA-RDP78-05867A000100240037-3

CAPTION REPORT

CIA (PHOTO ACCESSION NO.)		LOT NO.	DATE
110557		5	1953
Approved For Release 1999/09/09 : CIA-RDP78-05867A000100240037-3			
AREA (ANSI)	COUNTRY	PROVINCE	PLACES
433 H	BRAZIL	PARANA	PARANAGUA
GEOGRAPHIC COORDINATES		MAP REFERENCE	
25° 31' S 48° 30' W		C file	
TITLE			
HARBOR, CANAL DO SOL. WAREHOUSES AND DOCK FACILITIES. SEE CIA 110556			
25X1C (1) (2)			
DATE OF PICTURE	SOURCE OF PICTURE		
April 1953	[REDACTED]		
CLASSIFICATION	[REDACTED]		
R	[REDACTED]		
CAPTIONED BY	[REDACTED]		
MWB	[REDACTED]		
FORM NO. SEP 1946	Approved For Release 1999/09/09 : CIA-RDP78-05867A000100240037-3		
	CAPTION REPORT		

CIA PHOTO ACCESSION NO. 1		LOT NO.	DATE
Approved For Release 1999/09/09 : CIA-RDP78-05867A000100240037-3			
AREA (AMS NO. 1)	COUNTRY	PROVINCE	PLACE
27N/USSR/N.	European RSFSR	Moscow Oblast	Moscow
GEOGRAPHIC COORDINATES		MAP REFERENCE	
55 45N 37 35 E		C-File	
TITLE			
Central underground hall at Komsomolskaya Belt Station Metro Station.			
DATE OF PICTURE		SOURCE OF PICTURE	
-		Soviet Union No. 2 (24)	
		Feb 1952 [Front Cover]	
CLASSIFICATION			
R			
CAPTIONED BY		VERIFIED BY	
[Signature]		[Signature]	
Approved For Release 1999/09/09 : CIA-RDP78-05867A000100240037-3			
FORM NO. 50-53 SEP 1949			
CAPTION REPORT			

CIA (PHOTO ACCESSION NO.)		LOT NO.	DATE
Approved For Release 1999/09/09 : CIA-RDP78-05867A000100240037-3			
AREA (AMS NO.)	COUNTRY	PROVINCE	PL
27N / USSR / N.	European RSFSR	Moscow	Oblect / Moscow
GEOGRAPHIC COORDINATES		MAP REFERENCE	
55 45N 37 35 E		C - File	
TITLE			
Central heat-and-power station of Power Institute.			
DATE OF PICTURE		SOURCE OF PICTURE	
-		Soviet Union No. 2 (24)	
		Feb 1952 [Inside Front Covers]	
CLASSIFICATION			
R			
CAPTIONED BY		VERIFIED BY	
[Signature]		[Signature]	
Approved For Release 1999/09/09 : CIA-RDP78-05867A000100240037-3			
FORM NO. 60-53 SEP 1948			
CAPTION REPORT			

CIA PHOTO ACCESSION NO. 17-3560		LOT NO.	DATE
Approved For Release 1999/09/09 : CIA-RDP78-05867A000100240037-3			
AREA (AMS 18.1)	COUNTRY	PROVINCE	CITY
19N / USSR	Asiatic RSFSR	Chelyabinsk Oblast	Magnitogorsk
GEOGRAPHIC COORDINATES		MAP REFERENCE	
53 27N 59 04 E		C-File	
TITLE			
STEEL PLANT. BLAST FURNACE			
DATE OF PICTURE		SOURCE OF PICTURE	
-		Soviet Union No. 2 (24)	
		Feb. 1952 [p. 1]	
CLASSIFICATION			
R			
CAPTIONED BY		VERIFIED BY	
CAP		[Signature]	
FORM NO. 60-53			
Approved For Release 1999/09/09 : CIA-RDP78-05867A000100240037-3			
SEP 1948			
CAPTION REPORT			

CIA PHOTO ACCESSION NO. 1		LOT NO.	DATE
Approved For Release 1999/09/09 : CIA-RDP78-05867A000100240037-3			
AREA (AMS NO.)	COUNTRY	PROVINCE	PLACE
4 N / USSR		Ukrainian SSR	EVOV
GEOGRAPHIC COORDINATES		MAP REFERENCE	
49 50 N 24 00 E		C-File	
TITLE			
Lenin monument.			
DATE OF PICTURE	SOURCE OF PICTURE		
-	Soviet Union No. 2 (24)		
	Feb 1952 [p. 2 Bottom]		
CLASSIFICATION			
P			
CAPTIONED BY		VERIFIED BY	
OKK		20	
Approved For Release 1999/09/09 : CIA-RDP78-05867A000100240037-3			
FORM NO.			
SEP 1948 60-53			

CAPTION REPORT

CIA (PHOTO ACCESSION NO.) 11353 LOT NO. 3906 DATE 1/17/52
Approved For Release 1999/09/09 : CIA-RDP78-05867A000100240037-3

AREA (AMS NO.) 37N/USSR/N. EUROPEAN RSFSR COUNTRY Voronezh Oblast PROVINCE Voronezh PLACE Voronezh

GEOGRAPHIC COORDINATES 51 38 N 39 12 E MAP REFERENCE C-File

TITLE Assembling an excavator in machine factory.

DATE OF PICTURE — SOURCE OF PICTURE Soviet Union No. 2 (24)
Feb 1952 [p. 3 Middle Right]

CLASSIFICATION R CAPTIONED BY [Signature] VERIFIED BY [Signature]
Approved For Release 1999/09/09 : CIA-RDP78-05867A000100240037-3

CIA (PHOTO ACCESSION NO.)		LOT NO.		DATE	
Approved For Release 1999/09/09 : CIA-RDP78-05867A000100240037-3					
AREA (AMS NO.)	COUNTRY	PROVINCE	PLACE		
28 N / USSR / S.	European RSFSR / Stalingrad Oblast / Stalingrad				
GEOGRAPHIC COORDINATES		MAP REFERENCE			
48 45 N 44 25 E		C - File			
TITLE					
Square of Fallen Fighters.					
DATE OF PICTURE		SOURCE OF PICTURE			
-		Soviet Union No. 2 (24)			
		Feb 1952 [p 3 Bottom]			
CLASSIFICATION					
R					
CAPTIONED BY		VERIFIED BY			
[Signature]		[Signature]			
Approved For Release 1999/09/09 : CIA-RDP78-05867A000100240037-3					
FORM NO. 53-53 SEP 1948					

CIA (PHOTO ACCESSION NO.)		LOT NO.		DATE	
Approved For Release 1999/09/09		CIA-RDP78-05867A000100240037-3		5/1	
AREA (AMS NO.)	COUNTRY	PROVINCE	PARCE		
27N / USSR / N.	European RSFSR	Moscow Oblast	Kotlovna		
GEOGRAPHIC COORDINATES			MAP REFERENCE		
55 05 N 38 45 E			C - File		
TITLE					
"L-series" locomotive at Locomotive Plant					
DATE OF PICTURE		SOURCE OF PICTURE			
-		Soviet Union No. 2 (24)			
		Feb 1952 [p. 4 Top Right]			
CLASSIFICATION					
R					
CAPTIONED BY		VERIFIED BY			
Approved For Release 1999/09/09		CIA-RDP78-05867A000100240037-3			
FORM NO. 60-53 SEP 1948					
CAPTION REPORT					

CIA (PHOTO ACCESSION NO.)		LOT NO.		DATE	
Approved For Release 1999/09/09 : CIA-RDP78-05867A000100240037-3		35M NA		77 Sept 1952	
AREA (AMS NO.)	COUNTRY	PROVINCE	PLACE		
35M NA	USSR	LATVIAN SSR	RIGA		
GEOGRAPHIC COORDINATES		MAP REFERENCE			
56:57 N 24:09 E		C-FILE <i>file</i>			
TITLE					
Model of planned "House of Collective Farmer" <i>Riga</i>					
DATE OF PICTURE		SOURCE OF PICTURE			
-		Soviet Union No. 2 (24) Feb 1952 [p. 4 Middle Left]			
CLASSIFICATION <i>R</i>					
CAPTIONED BY <i>CRK</i>			VERIFIED BY		
Approved For Release 1999/09/09 : CIA-RDP78-05867A000100240037-3					
FORM NO. 60-53 SEP 1948					

CIA (PHOTO ACCESSION NO.)		LOT NO.	DATE
Approved For Release 1999/09/09 : CIA-RDP78-05867A000100240037-3			Sept 1952
AREA LAWS/NO. 1	COUNTRY	PROVINCE	PLACE
21N/ USSR		Azerbaijan SSR	Baku
GEOGRAPHIC COORDINATES		MAP REFERENCE	
40 25 N 49 50 E		C-File	
TITLE			
Oil field.			
DATE OF PICTURE		SOURCE OF PICTURE	
-		Soviet Union No. 2 (24) Feb 1952 [p. 4 Bottom Right]	
CLASSIFICATION			
R			
CAPTIONED BY		VERIFIED BY	
RBR		RBR	
Approved For Release 1999/09/09 : CIA-RDP78-05867A000100240037-3			
FORM NO. 60-53 SEP 1948			
CAPTION REPORT			

20110367 cancelled See 112640

CIA PHOTO ACCESSION NO. 1
LOT NO. 112640
DATE 6 Sept 1952
Approved For Release 1999/09/09 : CIA-RDP78-05867A000100240037-3

AREA (AMS NO.) 17N/USSR/N. COUNTRY European RSFSR PROVINCE Leningrad DISTRICT Leningrad

GEOGRAPHIC COORDINATES 59 55 N 30 15 E MAP REFERENCE C-File

TITLE ~~Water~~ Laying out lower section of cylinder of 150,000 kW steam turbine at Stalin Metal Plant.

DATE OF PICTURE — SOURCE OF PICTURE Soviet Union No. 2 (24)
Feb 1952 (p. 5)

CLASSIFICATION R
CAPTIONED BY [Signature]
VERIFIED BY [Signature]
Approved For Release 1999/09/09 : CIA-RDP78-05867A000100240037-3

CIA (PHOTO ACCESSION NO.)		LOT NO.		DATE	
110568				17 Sep 1953	
Approved For Release 1999/09/09 : CIA-RDP78-05867A000100240037-3					
AREA (LAT/LONG)		COUNTRY		PROVINCE	
47N/53E		USSR		KUYBYSHEV OBLAST	
GEOGRAPHIC COORDINATES		MAP REFERENCE		PLACE	
53:12 N 50:09 E		C-FILE		Kuybyshev (K)	
TITLE					
Construction of cofferdam for foundation of Kuibyshev powerhouse AT HYDROELECTRIC PLANT.					
DATE OF PICTURE		SOURCE OF PICTURE			
-		Soviet Union No. 2 (24) Feb 1952 [p. 6]			
CLASSIFICATION					
R					
CAPTIONED BY			VERIFIED BY		
OCP			[Signature]		
FORM NO. 1 Approved For Release 1999/09/09 : CIA-RDP78-05867A000100240037-3					
SEP 1948 CAPTION REPORT					

Approved For Release 1999/09/09 : CIA-RDP78-05867A000100240037-3

GIA (PHOTO ACCESSION NO.) 17-0589 LOT NO. DATE 17 Sept 1953

AREA (AMG NO.) 47N/USSR/N.E. EUROPEAN RSFSR/COUNTRY KUBYSHEV OBLAST/PROVINCE KUBYSHEV (M)

GEOGRAPHIC COORDINATES 53:12 N 50:09 E MAP REFERENCE C-FILE

TITLE Suction dredge washing sand from Telyachy Island into cofferdam for foundation of [Kuibyshev] powerhouse. AT HYDROELECTRIC PLANT

DATE OF PICTURE - SOURCE OF PICTURE Soviet Union No. 2 (24) Feb 1952 [p. 7 Top] CLASSIFICATION R CAPTIONED BY [Signature]

FORM NO. 60-53 Approved For Release 1999/09/09 : CIA-RDP78-05867A000100240037-3

Approved For Release 1999/09/09 : CIA-RDP78-05867A000100240037-3

CIA (PHOTO ACCESSION NO.)		LOT NO.	
AREA TAKEN	COUNTRY	PROVINCE	PLACE
GEOGRAPHIC COORDINATES		MAP REFERENCE	
TITLE			
Dredger "Pyatiletka". Built at Krasnoye Sormovo Plant.			
DATE OF PICTURE		SOURCE OF PICTURE	
		Soviet Union No. 2 (24) Feb 1952 (p. 7 Bottom)	
CLASSIFICATION			
CAPTIONED BY		VERIFIED BY	
[Signature]		[Signature]	
FORM NO. SEP 1946			
Approved For Release 1999/09/09 : CIA-RDP78-05867A000100240037-3			
CAPTION REPORT			

117 Sept 1953

CIA (PHOTO) ACCESSION NO. 119571		LOT NO.	
AREA TALKING POINTS		COUNTRY	DATE
USSR		PROVINCE	17 Sept 1952
GEOGRAPHIC COORDINATES		MAP REFERENCE	PLACE
TITLE			
Icebreaker "Ivan Susanin" on Volga River			
DATE OF PICTURE		SOURCE OF PICTURE	
-		Soviet Union No. 2 (24) Feb 1952 [p. 8 Top]	
CLASSIFICATION			
R			
CAPTIONED BY		VERIFIED BY	
OBR		[Signature]	
FORM NO. 86-11			
Approved For Release 1999/09/09 : CIA-RDP78-05867A000100240037-3			
CAPTION REPORT			

CIA PHOTO ACCESSION NO. 1 113572		LOT NO.	DATE 17 Sept 1952
AREA (LAT/LONG) 47N / USSR / N. European RSFSR		COUNTRY	PROVINCE Kuzbasshev Oblast / Kuzbasshev (NR)
GEOGRAPHIC COORDINATES 53 12 N 50 09 E		MAP REFERENCE	PLACE C-File
TITLE Settlements for builders of Kuzbasshev Hydroelectric Plant PLANT.			
DATE OF PICTURE —		SOURCE OF PICTURE Soviet Union No. 2 (24) Feb 1952 [p. 8 Bottom]	
CLASSIFICATION R			
CAPTIONED BY CEP		VERIFIED BY 210	
FORM NO. 100-51 SEP 1948			

Approved For Release 1999/09/09 : CIA-RDP78-05867A000100240037-3

Approved For Release 1999/09/09 : CIA-RDP78-05867A000100240037-3

CAPTION REPORT

CIA PHOTO ACCESSION NO. 1 LOT NO.

Approved For Release 1999/09/09 : CIA-RDP78-05867A000100240037-3

AREA (ASTID) *119573* *77 Sept 1953*

COUNTRY *European RSFSR* PROVINCE *Moscow Oblast* PLACE *Moscow*

GEOGRAPHIC COORDINATES *55 45N 37 35E* MAP REFERENCE *C-File*

TITLE *Main Building of Power Institute*

DATE OF PICTURE *—* SOURCE OF PICTURE *Soviet Union No. 2 (24)*

CLASSIFICATION *R* *Feb 1952 [p. 14 Top Left]*

CAPTIONED BY *CEP* VERIFIED BY *[Signature]*

FORM NO. 101 SEP 1946 Approved For Release 1999/09/09 : CIA-RDP78-05867A000100240037-3

CIA PHOTO ACCESSION NO. 103574 LOT NO. DATE

Approved For Release 1999/09/09 : CIA-RDP78-05867A000100240037-364

AREA (LATITUDE) 27N / USSR / N. EUROPEAN RSFSR PROVINCE / Moscow Oblast / Moscow

GEOGRAPHIC COORDINATES 55 45N 37 35E MAP REFERENCE C-File

TITLE
Students using electronic microscope
in Power Institute & Laboratory of Power Institute.

DATE OF PICTURE SOURCE OF PICTURE

CLASSIFICATION R
CAPTIONED BY [Signature] VERIFIED BY [Signature]

FORM NO. 103574 Approved For Release 1999/09/09 : CIA-RDP78-05867A000100240037-3
SEP 1948

CIA PHOTO ACCESSION NO. 13575		LOT NO.		DATE	
Approved For Release 1999/09/09 : CIA-RDP78-05867A000100240037-3		2008		19 Sept 1953	
AREA (ANSI)	COUNTRY	PROVINCE	PLACE		
27N/USSR/N.	European R S F S R		Moscow Oblast/Moscow		
GEOGRAPHIC COORDINATES		MAP REFERENCE			
55 45 N 37 35 E				C-File	
TITLE					
Class of College of Power Engineering in generator hall of central heat-and-power station of Power Institute					
DATE OF PICTURE		SOURCE OF PICTURE			
-		Soviet Union No. 2 (24) Feb 1952 [p. 15 Bottom Left]			
CLASSIFICATION					
R					
CAPTIONED BY		VERIFIED BY			
CR		DB			
FORM NO. SEP 1948		Approved For Release 1999/09/09 : CIA-RDP78-05867A000100240037-3			
CAPTION REPORT					

Approved For Release 1999/09/09 : CIA-RDP78-05867A000100240037-3

CIA PHOTO ACCESSION NO. 1576 LOT NO. DATE 1952

AREA (ANS NO.) 27N/USSR/N. COUNTRY European RSFSR PROVINCE Moscow Oblast (Moscow)

GEOGRAPHIC COORDINATES 55 45N 37 35E MAP REFERENCE C-File

TITLE Hydraulic Engineering Laboratory of Power Institute. [Students working on notes of pump laboratory pump tests]

DATE OF PICTURE SOURCE OF PICTURE Soviet Union No. 2 (24)

CLASSIFICATION R Feb 1952 [p. 16 Bottom Left]

CAPTIONED BY [Signature] VERIFIED BY [Signature]

FORM NO. 10-53 Approved For Release 1999/09/09 : CIA-RDP78-05867A000100240037-3 SEP 1948

CIA PHOTO ACCESSION NO. 1577 LOT NO. DATE

Approved For Release 1999/09/09 : CIA-RDP78-05867A000100240037-3

AREA (AMS, MSL) 27N/USSR/N. COUNTRY European RSFSR PROVINCE Moscow Oblast/ Moscow

GEOGRAPHIC COORDINATES 55 45 N 37 35 E MAP REFERENCE C - File

TITLE Students at lecture ~~at~~ on control panel in Department of Electric Power Stations at Power Institute

DATE OF PICTURE SOURCE OF PICTURE Soviet Union No. 2 (24)

CLASSIFICATION R Feb 1952 [p. 16 Top Left]

CAPTIONED BY [Signature] VERIFIED BY [Signature]

FORM NO. 10-53 Approved For Release 1999/09/09 : CIA-RDP78-05867A000100240037-3

Approved For Release 1999/09/09 : CIA-RDP78-05867A000100240037-3

CIA (PHOTO ACQUISITION NO.) 170578 LOT NO. DATE 17 Sept 1952

AREA (AWS ID) 27N/USSR/N. COUNTRY EUROPEAN RSFSR PROVINCE Moscow Oblast PLACE Moscow

GEOGRAPHIC COORDINATES 55 45 N 37 35 E MAP REFERENCE C-File

TITLE High-Voltage Room of Department of High Tension Technique in Power Institute.

DATE OF PICTURE — SOURCE OF PICTURE Soviet Union No. 2 (24) Feb 1952 [p.16] [p.17]

CLASSIFICATION R CAPTIONED BY CEP VERIFIED BY [Signature]

FORM NO. 100-51 Approved For Release 1999/09/09 : CIA-RDP78-05867A000100240037-3 SEP 1946

CAPTION REPORT

Approved For Release 1999/09/09 : CIA-RDP78-05867A000100240037-3

CIA PHOTO ACCESSION NO. 1 *11578* LOT NO. DATE *17 Sept 1953*

AREA (ANY NO.) COUNTRY PROVINCE DISTRICT

27N/USSR/N. EUROPEAN RSFSR/Moscow Oblast/Moscow (NR)

GEOGRAPHIC COORDINATES MAP REFERENCE

55 45N 37 35E C-File

TITLE
Suburban students' suburban sanatorium of Power Institute.

DATE OF PICTURE SOURCE OF PICTURE

Feb 1952 [p.19 Top Left]

CLASSIFICATION *R* CAPTIONED BY *CRP* VERIFIED BY *CRP*

FORM NO. 60-53 Approved For Release 1999/09/09 : CIA-RDP78-05867A000100240037-3 SEP 1948

CIA PHOTO ACCESSION NO. 1		LOT NO.		DATE	
Approved For Release 1999/09/09 : CIA-RDP78-05867A000100240037-3					
AREA (AMS ID)		COUNTRY		PROVINCE	
27N/USSR/N. European RSFSR		USSR		Moscow Oblast/Moscow	
GEOGRAPHIC COORDINATES				MAP REFERENCE	
55 45 N 37 35 E				C-File	
TITLE					
Assembly Room of Power Institute					
DATE OF PICTURE		SOURCE OF PICTURE			
—		Soviet Union No. 2 (24)			
		Feb 1952 [p. 19 Top Right]			
CLASSIFICATION					
P					
CAPTIONED BY			VERIFIED BY		
O. C. R.			[Signature]		
Approved For Release 1999/09/09 : CIA-RDP78-05867A000100240037-3					
FORM NO. 60-55 SEP 1948					
CAPTION REPORT					

Approved For Release 1999/08/09 : CIA-RDP78-05867A000100240037-35

CIA PHOTO ACCESSION NO. 1 LOT NO. DATE

AREA (AMS NO.) COUNTRY PROVINCE PLACE

17N/U.S.S.R./N. EUROPEAN RSFSR Leningrad Oblast Leningrad

GEOGRAPHIC COORDINATES MAP REFERENCE

59 55N 30 15E C-File

TITLE

Housewife preparing ~~meat~~ food.

DATE OF PICTURE SOURCE OF PICTURE

— Soviet Union No. 2 (24)

CLASSIFICATION CAPTIONED BY VERIFIED BY

R [Signature] Approved For Release 1999/09/09 : CIA-RDP78-05867A000100240037-3

FORM NO 60-53 SEP 1948 CAPTION REPORT

GSA PHOTO ACCESSION NO. 1-1589		LOT NO.	DATE
Approved For Release 1999/09/09 : CIA-RDP78-05867A000100240037-3			
AREA (AMS NO.)	COUNTRY	PROVINCE	PLACE
27N / USSR / N.	European RSFSR	Moscow	Oblast / Moscow
GEOGRAPHIC COORDINATES		MAP REFERENCE	
55 45N 37 35E		C - File	
TITLE			
Central underground hall at Botanical Gardens Metro Station.			
DATE OF PICTURE		SOURCE OF PICTURE	
-		Soviet Union No. 2 (24)	
		Feb 1952 [p. 27 Top Left]	
CLASSIFICATION			
P			
CAPTIONED BY		VERIFIED BY	
[Signature]		[Signature]	
FORM NO. 60-53			
Approved For Release 1999/09/09 : CIA-RDP78-05867A000100240037-3			
SEP 1948			
CAPTION REPORT			

CIA (PHOTO ACCESSION NO.)		LOT NO.		DATE	
<p style="text-align: center;">Approved For Release 1999/09/09 : CIA-RDP78-05867A000100240037-3</p>					
AREA (AMS NO.)	COUNTRY	PROVINCE		PLACE	
27N	USSR/N	European RSFSR		Moscow Oblast/Moscow	
GEOGRAPHIC COORDINATES				MAP REFERENCE	
55 45N 37 35 E				C-File	
TITLE					
Entrance to Novolobodskaya Metro Station.					
DATE OF PICTURE		SOURCE OF PICTURE			
—		Soviet Union No. 2 (24)			
		Feb 1952 [p. 28 Bottom Right]			
CLASSIFICATION					
P					
CAPTIONED BY			VERIFIED BY		
[Signature]			[Signature]		
Approved For Release 1999/09/09 : CIA-RDP78-05867A000100240037-3					
FORM NO. 5E					
CAPTION REPORT					

CIA (PHOTO ACCESSION NO.)	LOT NO.	DATE
110585	D-608	17 Sept 1953
AREA (AMS) Approved For Release 1999/09/09 : CIA-RDP78-05867A000100240037-3 47N / USSR / N. European R.S.F.S.R. / Moscow Oblast / Moscow		
GEOGRAPHIC COORDINATE	MAP REFERENCE	
55 45N 37 35E	C-File	
TITLE		
Byeloussian Belt Metro Station.		
DATE OF PICTURE	SOURCE OF PICTURE	
—	Soviet Union No. 2 (24)	
Feb 1952 [p. 29 Top]		
CLASSIFICATION		
R		
CAPTIONED BY	VERIFIED BY	
CCP	[Signature]	
FORM NO. 1 Approved For Release 1999/09/09 : CIA-RDP78-05867A000100240037-3		
SEP 1948 CAPTION REPORT		

CIA (PHOTO ACCESSION NO.)		LOT NO.		DATE	
Approved For Release 1999/09/09 : CIA-RDP78-05867A000100240037-3					
AREA (AMS 40.3)	COUNTRY	PROVINCE	PLACE		
27N / USSR / N.	European RSFSR	Moscow Oblast	Moscow		
GEOGRAPHIC COORDINATES			MAP REFERENCE		
55 45N 37 35 E			C-File		
TITLE					
Komsomolskaya Belt Metro Station					
DATE OF PICTURE		SOURCE OF PICTURE			
-		Soviet Union No. 2 (24) Feb 1952 [p. 30 Bottom]			
CLASSIFICATION					
R					
CAPTIONED BY			VERIFIED BY		
[Signature]			[Signature]		
Approved For Release 1999/09/09 : CIA-RDP78-05867A000100240037-3					
FORM NO. 60-53 SEP 1948					
CAPTION REPORT					

CIA IPHOTO ACCESSION NO. 1		LOT NO.		DATE	
Approved For Release 1999/09/09 : CIA-RDP78-05867A000100240037-3					
AREA (AMS NO. 1)		COUNTRY		PROVINCE	
27N/USSR/N.		EUROPEAN RSFSR		Moscow Object/Moscow	
GEOGRAPHIC COORDINATES				MAP REFERENCE	
55 45 N 37 35 E				C-File	
TITLE					
Escalators of Konsomolskaya Belt Metro Station.					
DATE OF PICTURE		SOURCE OF PICTURE			
—		Soviet Union No. 2 (24) Feb 1952 [p. 30 Top]			
CLASSIFICATION					
P					
CAPTIONED BY			VERIFIED BY		
[Signature]			[Signature]		
Approved For Release 1999/09/09 : CIA-RDP78-05867A000100240037-3					
FORM NO. 40-53 SEP 1944					
CAPTION REPORT					

CIA PHOTO ACCESSION NO. 1		LOT NO.	DATE
Approved For Release 1999/09/09 : CIA-RDP78-05867A000100240037-3			
AREA (AMS NO. 1)	COUNTRY	PROVINCE	PLACE
29N/USSR	Asiatic Oblast	Irkutsk Oblast	131
GEOGRAPHIC COORDINATES		MAP REFERENCE	
TITLE		APPROXIMATELY	
Coal mine in Cherenkhovo Basin,		about 60	
miles NE of Irkutsk.			
DATE OF PICTURE	SOURCE OF PICTURE		
—	Soviet Union No. 2 (24)		
	Feb 1952 [p. 31]		
CLASSIFICATION			
P			
CAPTIONED BY		VERIFIED BY	
Approved For Release 1999/09/09		: CIA-RDP78-05867A000100240037-3	
FORM NO. 60-53 SEP 1948		CAPTION REPORT	

CIA (PHOTO ACCESSION NO.)		LOT NO.	DATE
1580		2000	1952
Approved For Release 1999/09/09 : CIA-RDP78-05867A000100240037-3			
AREA (AMS NO.)	COUNTRY	PROVINCE	PLACE
17N / USSR / N.	European RSFSR	Komi ASSR	
GEOGRAPHIC COORDINATES		MAP REFERENCE	
TITLE			
Power plant at Lenin (Kolkhoz) in Priluzsky District. COLLECTIVE FARM,			
DATE OF PICTURE		SOURCE OF PICTURE	
-		Soviet Union No. 2 (24) Feb 1952 [p. 32 Bottom Right]	
CLASSIFICATION			
CAPTIONED BY		VERIFIED BY	
R		[Signature]	
Approved For Release 1999/09/09 : CIA-RDP78-05867A000100240037-3			
FORM NO. 51			
CAPTION REPORT			

CEA PHOTO ACCESSION NO. 1 <i>113591</i>	LOT NO.	DATE <i>7 Oct 1953?</i>
AREA (AMS NO.) <i>17N/USSR/N. European RSFSR</i>	COUNTRY <i>USSR</i>	PROVINCE <i>Komi ASSR</i>
GEOGRAPHIC COORDINATES <i>67 30N 04 00 E</i>	MAP REFERENCE <i>C-File</i>	PLACE <i>Vorkuta</i>
TITLE <i>Dynamo Stadium.</i>		
DATE OF PICTURE <i>-</i>	SOURCE OF PICTURE <i>Soviet Union No. 2 (24) Feb 1952 [p. 33 Middle Right]</i>	
CLASSIFICATION <i>R</i>		
CAPTIONED BY <i>CCR</i>	VERIFIED BY <i>me</i>	
FORM NO. 40 SEP 1948		

Approved For Release 1999/09/09 : CIA-RDP78-05867A000100240037-3

Approved For Release 1999/09/09 : CIA-RDP78-05867A000100240037-3

CAPTION REPORT

CIA PHOTO ACCESSION NO. 1		LOT NO. 1999/09/09	DATE 1999/09/09
AREA TAMS NO. 1 17N/USSR/N. European		COUNTRY RSSR	PROVINCE Komi ASSR/Syktynkar (NR)
GEOGRAPHIC COORDINATES 61 40 N 50 51 E		MAP REFERENCE NIS	
TITLE Orchard. of creeping trees			
DATE OF PICTURE —		SOURCE OF PICTURE Soviet Union No. 2 (24)	
CLASSIFICATION R			
CAPTIONED BY Approved For Release 1999/09/09		VERIFIED BY CIA-RDP78-05867A000100240037-3	

CIA (PHOTO ACCESSION NO.)		LOT NO.	DATE
Approved For Release 1999/09/09 : CIA-RDP78-05867A000100240037-3			
AREA (AMS NO.)	COUNTRY	PROVINCE	CITY
17N	USSR / N. European RSFSR	Komi ASSR	Sykt'yk'ar
GEOGRAPHIC COORDINATES		MAP REFERENCE	
61 40N 50 51E		NIS	
TITLE			
Shipyard. Constructing wooden vessels.			
DATE OF PICTURE		SOURCE OF PICTURE	
—		Soviet Union No. 2 (24)	
		Feb 1952 [p. 33 Bottom Right]	
CLASSIFICATION			
R			
CAPTIONED BY		VERIFIED BY	
Approved For Release 1999/09/09 : CIA-RDP78-05867A000100240037-3			
FORM NO. 40-53 SEP 1949			
CAPTION REPORT			

CIA PHOTO ACCESSION NO. 1		LOT NO.	DATE
Approved For Release 1999/09/09 : CIA-RDP78-05867A000100240037-3			
AREA (AMS NO. 1)	COUNTRY	PROVINCE	PLACE
27N / USSR / N.	European R SFSR	Moscow	Oblast / Moscow
GEOGRAPHIC COORDINATES		MAP REFERENCE	
55 45N 37 35E		C-File	
TITLE			
Trade School No. 6. Pupil demonstrating screw-cutting machine built at school.			
DATE OF PICTURE		SOURCE OF PICTURE	
—		Soviet Union No. 2 (24) Feb 1952 [p. 36]	
CLASSIFICATION			
P			
CAPTIONED BY		VERIFIED BY	
[Signature]		[Signature]	
Approved For Release 1999/09/09 : CIA-RDP78-05867A000100240037-3			
FORM NO. 60-53 SEP 1948			
CAPTION REPORT			

CIA PHOTO ACCESSION NO. 1		LOT NO.	DATE
28N/USSR/S.		COUNTRY	18 Sept 1953
GEOGRAPHIC COORDINATES		PROVINCE	
47 40N 42 10E		Rostov Oblast / Tsimlyanskaya	
TITLE		MAP REFERENCE	
Installing turbines at [Tsimlyanskaya] Power Plant.		C-File	
Hydroelectric			
DATE OF PICTURE	SOURCE OF PICTURE		
-	Soviet Union No. 2 (24)		
	Feb. 1952 [p. 37 Top Right]		
CLASSIFICATION			
R			
CAPTIONED BY	VERIFIED BY		
CCR	JPM		
FORM NO. 104 SEP 1944	Approved For Release 1999/09/09 : CIA-RDP78-05867A000100240037-3		
	CAPTION REPORT		

CIA PHOTO *113597* Approved For Release 1999/09/09 : CIA-RDP78-05867A000100240037-3 DATE *2-8-52*

AREA TAMS NO. 1 *28N* / COUNTRY *USSR / S. EUROPEAN RSFSR* / PROVINCE *Rostov Oblast* / PLACE *Tsimlyansk* 310

GEOGRAPHIC COORDINATES *47 40N 42 10E* / MAP REFERENCE *C - File*

TITLE *Tsimlyansk Sea being formed behind dam*

DATE OF PICTURE _____ / SOURCE OF PICTURE *Soviet Union No. 2 (24)*
Feb 1952 [p. 37 Bottom]

CLASSIFICATION *R* / CAPTION *Approved For Release 1999/09/09 : CIA-RDP78-05867A000100240037-3* / VERIFIED BY *non*

CIA (PHOTO ACCESSION NO.) 100578 LOT NO. 69 DATE 78-8-21/7535
Approved For Release 1999/09/09 : CIA-RDP78-05867A000100240037-3

AREA (AMP NO.) 3IN/USSR COUNTRY USSR PROVINCE Georgian SSR/Tbilisi OFFICE U

GEOGRAPHIC COORDINATES 41 42 N 44 45 E MAP REFERENCE C-File

TITLE New bridge over Kura River.

DATE OF PICTURE — SOURCE OF PICTURE Soviet Union No. 2 (24)
Feb. 1952 [p. 38 Bottom Left]

CLASSIFICATION R
CAPTIONED BY WCR VERIFIED BY WCR
Approved For Release 1999/09/09 : CIA-RDP78-05867A000100240037-3
FORM NO. 100-10 SE 100-10 CAPTION REPORT

Approved For Release 1999/09/09 : CIA-RDP78-05867A000100240037-3

CIA (PHOTO ACCESSION NO.) LOT NO. DATE

AREA (AMS NO.) COUNTRY PROVINCE PLACE

21N / USSR / Azerbaijan / SSR

GEOGRAPHIC COORDINATES MAP REFERENCE

TITLE Lock on Samur - Divichi Canal.

DATE OF PICTURE SOURCE OF PICTURE

Soviet Union No. 2 (24) Feb. 1952 [p. 39 Middle Right]

CLASSIFICATION CAPTIONED BY VERIFIED BY

Approved For Release 1999/09/09 : CIA-RDP78-05867A000100240037-3

FORM NO. 60-53 SEP 1949 CAPTION REPORT

CIA (PHOTO) Approved For Release 1999/09/09 : CIA-RDP78-05867A000100240037-3

AREA (AMS NO.) 19N / USSR / Asiatic RSFSR / Sverdlovsk Oblast / Kamensk-Uralsky

GEOGRAPHIC COORDINATES 56 24N 61 50E MAP REFERENCE NIS

TITLE New rest home for metallurgical workers.

DATE OF PICTURE SOURCE OF PICTURE Soviet Union No. 2 (24) Feb. 1952 [p. 39 Bottom Left]

CLASSIFICATION CAPTION Approved For Release 1999/09/09 : CIA-RDP78-05867A000100240037-3

CIA PHOTO ACCESSION NO. 1		LOT NO.		DATE	
Approved For Release 1999/09/09 : CIA-RDP78-05867A000100240037-3					
AREA (AMS NO.)	COUNTRY	PROVINCE	PLACE		
47N/	USSR/N. European R SFSR/	Kirgyshev Oblast/	Kirgyshev (NR)		
GEOGRAPHIC COORDINATES		MAP REFERENCE			
53 12N 50 09E		C - File			
TITLE					
Pile drivers building cofferdam at Kirgyshev Hydroelectric Station Power					
DATE OF PICTURE		SOURCE OF PICTURE			
-		Soviet Union No. 2 (24) Feb 1952 [Back Cover]			
CLASSIFICATION					
CAPTIONED BY			VERIFIED BY		
Approved For Release 1999/09/09 : CIA-RDP78-05867A000100240037-3					
FORM NO. 60-53 SEP 1948					
CAPTION REPORT					

CIA (PHOTO ACCESSION NO.)		LOT NO.		DATE	
110604		G-38		8 Jan 54	
Approved For Release 1999/09/09 : CIA-RDP78-05867A000100240037-3					
AREA (TOWN)	COUNTRY	PROVINCE	PLACE		
915017	GREECE	KHALKIDHIKI	Mt Athos PANTELEIMON MONASTERY		
GEOGRAPHIC COORDINATES			MAP REFERENCE		
APPROX. 40°09'N 24°19'E			file		
TITLE					
LOADING WOOD AT RUSSIAN MONASTERY					
25X1C					
DATE OF PICTURE		SOURCE OF			
		[REDACTED]			
CLASSIFICATION					
C					
CAPTIONED BY			VERIFIED BY		
MWB					
FORM NO. 1 Approved For Release 1999/09/09 : CIA-RDP78-05867A000100240037-3					
SEP 1948 CAPTION REPORT					

Approved For Release 1999/09/09 : CIA-RDP78-05867A000100240037-3

CIA PHOTO ACCESSION NO. 110607 LOT NO. 0950

AREA (A) 9150 M COUNTRY GREECE PROVINCE KHALKIDHIKI PLACE IVIRON MONASTERY

GEOGRAPHIC COORDINATES 40°15' N 24°17' E MAP REFERENCE Gile

TITLE PHOTOGRAPHING BIBLICAL MANUSCRIPTS

Dr. Ernest Saunders, Fulbright scholar

25X1C

DATE OF PICTURE SOURCE


CLASSIFICATION CAPTIONED BY

FORM NO. 60 SEP 1948 Approved For Release 1999/09/09 : CIA-RDP78-05867A000100240037-3

CAPTION REPORT

CIA PHOTO ACCESSION NO. 1 110608		LOT NO.		DATE	
Approved For Release 1999/09/09 : CIA-RDP78-05867A000100240037-3					
AREA (AMS NO.) 9150 M	COUNTRY GREECE	PROVINCE KHALKIDHIKI	PLACE MT ATHOS	IRON MONASTERY	
GEOGRAPHIC COORDINATES 40° 15' N 24° 17' E			MAP REFERENCE C. 24		
TITLE					
DATE OF PICTURE		SOURCE 25X1C			
CLASSIFICATION					
CAPTIONED BY M. P.				VERIFIED BY	
Approved For Release 1999/09/09 : CIA-RDP78-05867A000100240037-3					
FORM NO. 40-53 SEP 1948					
CAPTION REPORT					

Approved For Release 1999/09/09 : CIA-RDP78-05867A000100240037-3


CIA PHOTO ACCESSION NO. 1 110689	LOT NO.	DATE	
AREA (AMS NO.) 9150 M	COUNTRY GREECE	PROVINCE KHALKIDHIKI	PLACE IRON MONASTERY
GEOGRAPHIC COORDINATES 40° 15' N 24° 17' E		MAP REFERENCE C. file	
TITLE MONK			
25X1C			
DATE OF PICTURE	SOURCE OF		
			
CLASSIFICATION			
CAPTIONED BY [Signature]	VERIFIED BY		
FORM NO. 60-53 SEP 1948	Approved For Release 1999/09/09 : CIA-RDP78-05867A000100240037-3		


CAPTION REPORT

CIA PHOTO ACCESSION NO. 1		LOT NO.		DATE	
1 Approved For Release 1999/09/09 : CIA-RDP78-05867A000100240037-3					
AREA (AMS NO.)	COUNTRY	PROVINCE	PLACE		
9150 M	GREECE	KHALKIDHIKI	MT. ATHOS	IVIRON MONASTERY	
GEOGRAPHIC COORDINATES		MAP REFERENCE			
40° 15' N 24° 17' E		@ file			
TITLE					
MONK.					
25X1C					
DATE OF PICTURE	SOURCE				
	[REDACTED]				
CLASSIFICATION					
C					
CAPTIONED BY					
Approved For Release 1999/09/09 : CIA-RDP78-05867A000100240037-3					
FORM NO. 60-53 SEP 1948					
CAPTION REPORT					

CIA PHOTO ACCESSION NO. 1		LOT NO.		DATE	
Approved For Release 1999/09/09 : CIA-RDP78-05867A000100240037-3 11061					
AREA (AMS NO.)	COUNTRY	PROVINCE	PLACE		
9150 M	GREECE	Khalkidhiki	Mt Athos		
GEOGRAPHIC COORDINATES			MAP REFERENCE		
38° 01' N 23° 38' E			NIS		
TITLE					
MONK.					
25X1C					
DATE OF PICTURE		SOURCE OF			
		[REDACTED]			
CLASSIFICATION					
C					
CAPTIONED BY			VERIFIED BY		
Approved For Release 1999/09/09 : CIA-RDP78-05867A000100240037-3 <i>[Signature]</i>					
FORM NO. 60-53 SEP 1948					
CAPTION REPORT					

CIA PHOTO ACCESSION NO. 1 110612		LOT NO.	DATE
Approved For Release 1999/09/09 : CIA-RDP78-05867A000100240037-3			
AREA (AMS NO.) 9150 M	COUNTRY GREECE	PROVINCE KHAKKIDHIKI	PLACE MT ATHOS
GEOGRAPHIC COORDINATES 40° 15' N 24° 17' E		MAP REFERENCE cf file	
TITLE MONK.			
25X1C			
DATE OF PICTURE	SOURCE		
CLASSIFICATION	[REDACTED]		
CAPTIONED BY	VERIFIED BY		
Approved For Release 1999/09/09 : CIA-RDP78-05867A000100240037-3			
FORM NO. 60-53 SEP 1948			
CAPTION REPORT			

CIA PHOTO ACCESSION NO. 1 110613		LOT NO.	DATE
Approved For Release 1999/09/09 : CIA-RDP78-05867A000100240037-3			
AREA (AMS NO.) 9150M	COUNTRY GREECE	PROVINCE KHALKIDHIKI	PLACE Mt Athos KARYATIS MONASTERY
GEOGRAPHIC COORDINATES 40° 14' N 24° 18' E		MAP REFERENCE NIS	
TITLE HERMIT MONK.			
25X1C			
DATE OF PICTURE —	SOI 		
CLASSIFICATION C			
CAPTIONED BY John P. B.		VERIFIED BY	
Approved For Release 1999/09/09 : CIA-RDP78-05867A000100240037-3			
FORM NO. 60-53 SEP 1948			
CAPTION REPORT			

CIA PHOTO ACCESSION NO. 1 110614		LOT NO.	DATE
Approved For Release 1999/09/09 : CIA-RDP78-05867A000100240037-3			
AREA IAMS NO. 1 9150 M	COUNTRY GREECE	PROVINCE Khalkidhiki	PLACE MT ATHOS
GEOGRAPHIC COORDINATES 40° 11' N 24° 23' E		MAP REFERENCE Cyfile	
TITLE			
25X1C			
DATE OF PICTURE	SOURCE OF		
			
CLASSIFICATION			
CAPTIONED BY		VERIFIED BY	
<i>[Signature]</i>			
Approved For Release 1999/09/09 : CIA-RDP78-05867A000100240037-3			
FORM NO. 60-3 SEP 1948			

CAPTION REPORT

GEA PHOTO ACCESSION NO. 1 **110615** LOT NO. DATE **1999/09/09** CIA-RDP78-05867A000100240037-3

AREA (AMS NO.) **9150M** COUNTRY **GREECE** PROVINCE **Khalkidhiki** PLACE **MT Athos Lavra Monastery**

GEOGRAPHIC COORDINATES **40° 11' N 24° 23' E** MAP REFERENCE **@file**

TITLE

FISHER MONKS.

25X1C

DATE OF PICTURE SOURCE OF PICTURE

CLASSIFICATION CAPTIONED BY **S MWP** VERIFIED BY

FORM NO. **50153** Approved For Release 1999/09/09 : CIA-RDP78-05867A000100240037-3 SEP 1948

CAPTION REPORT

CIA PHOTO ACCESSION NO. 1	LOT NO.	DATE	APPROVED FOR RELEASE 1999/09/09 : CIA-RDP78-05867A000100240037-3
AREA (AMS NO.)	COUNTRY	PROVINCE	PLACE
9150 M	GREECE	KHALKIDHIKI	LAVRA MONASTERY
GEOGRAPHIC COORDINATES	MAP REFERENCE		
40°11' N 24°23' E	C file		
TITLE			
DATE OF PICTURE	SOURCE OF PICTURE	25X1C	
CLASSIFICATION			
C			
CAPTIONED BY		VERIFIED BY	
FORM NO. 60-53 SEP 1948	APPROVED FOR RELEASE 1999/09/09 : CIA-RDP78-05867A000100240037-3		
	CAPTION REPORT		

CIA PHOTO ACCESSION NO. 1		LOT NO.		DATE	
1 Approved For Release 1999/09/09 : CIA-RDP78-05867A000100240037-3					
AREA (AMS NO.)	COUNTRY	PROVINCE	PLACE		
9150 M	GREECE	KHALKIDHIKI	Mt Athos	LAURA	
GEOGRAPHIC COORDINATES			MAP REFERENCE		
40° 11' N 24° 23' E			6 file		
TITLE					
FISHED MONIK.					
25X1C					
DATE OF PICTURE	SOURCE				
	[REDACTED]				
CLASSIFICATION					
C					
CAPTIONED BY			VERIFIED BY		
Approved For Release 1999/09/09			CIA-RDP78-05867A000100240037-3		
FORM NO. 60-53 SEP 1948					
CAPTION REPORT					

CIA PHOTO ACCESSION NO. 110618		LOT NO.		DATE	
Approved For Release 1999/09/09 : CIA-RDP78-05867A000100240037-3					
AREA (AMS) NO. 9150M	COUNTRY GREECE	PROVINCE KHALKIDHIKI	PLACE LAVRA	MONASTERY	
GEOGRAPHIC COORDINATES 40° 11' N 24° 23' E		MAP REFERENCE @file			
TITLE					
FISHER NOVICE MONK.					
25X1C					
DATE OF PICTURE	SOURCE OF PICTURE				
CLASSIFICATION	[REDACTED]				
CAPTIONED BY	VERIFIED BY				
Approved For Release 1999/09/09 : CIA-RDP78-05867A000100240037-3					
FORM NO. SEP 1948 60-53					
CAPTION REPORT					

CIA PHOTO ACCESSION NO. 1 110619 LOT NO. DATE

Approved For Release 1999/09/09 : CIA-RDP78-05867A000100240037-3

AREA (AMS NO.) 9150M COUNTRY GREECE PROVINCE KHARKIDHIKI PLACE LAVRA MONASTERY

GEOGRAPHIC COORDINATES 40° 11' N 24° 23' F MAP REFERENCE

TITLE MONK. C. file

25X1C

DATE OF PICTURE SOURCE

CLASSIFICATION

CAPTIONED BY S mwp VERIFIED BY

FORM NO. 60-53 Approved For Release 1999/09/09 : CIA-RDP78-05867A000100240037-3 SEP 1948

CAPTION REPORT

Approved For Release 1999/09/09 : CIA-RDP78-05867A000100240037-3

CIA (PHOTO ACCESSION NO.) LOT NO. DATE

AREA (AMS NO.) COUNTRY PROVINCE PLACE

GEOGRAPHIC COORDINATES MAP REFERENCE

TITLE

MONKS IN A PARALLEL CHAPEL

25X1C


DATE OF PICTURE SOURCE


CLASSIFICATION CAPTIONED BY VERIFIED BY

Approved For Release 1999/09/09 : CIA-RDP78-05867A000100240037-3

FORM NO. 60-53 SEP 1948

CAPTION REPORT

GFA (PHOTO ACCESSION NO.)		LOT NO.		DATE	
Approved For Release 1999/09/09 : CIA-RDP78-05867A000100240037-3					
AREA (AMS NO.)	COUNTRY	PROVINCE	PLACE		
9150 M	GREECE	Khalkidhiki	Mt Athos	XIROPOTAMON MONASTERY	
GEOGRAPHIC COORDINATES			MAP REFERENCE		
40°14' N 24°13' E			Cofile		
TITLE					
MONK.					
25X1C					
DATE OF PICTURE		SOURCE			
					
CLASSIFICATION					
C					
CAPTIONED BY			VERIFIED BY		
m.w.f.					
Approved For Release 1999/09/09 : CIA-RDP78-05867A000100240037-3					
FORM NO. 60-53 SEP 1940					
CAPTION REPORT					

CIA (PHOTO ACCESSION NO.)		LOT NO.	DATE
110622			
Approved For Release 1999/09/09 : CIA-RDP78-05867A000100240037-3			
AREA (TIME)	COUNTRY	PROVINCE	PLACE
9150M	GREECE	KHALKIDHIKI	MT ATHOS
GEOGRAPHIC COORDINATES		MAP REFERENCE	
40°14' N 24°13' E		@ file	
TITLE			
XIROPOTIAMOU MONASTERY			
25X1C			
DATE OF PICTURE	SOURCE OF		
			
CLASSIFICATION	C		
CAPTIONED BY	mab		
FORM NO. SEP 1948 66-13	VERIFIED BY		
Approved For Release 1999/09/09 : CIA-RDP78-05867A000100240037-3			
CAPTION REPORT			

CIA (PHOTO ACCESSION NO.)		LOT NO.		DATE	
Approved For Release 1999/09/09 : CIA-RDP78-05867A000100240037-3					
AREA (AMS NO.)	COUNTRY	PROVINCE	PLACE		
9150 M	GREECE	KHALKIDHIKI	Mt Athos	XIROPOTAMON	
GEOGRAPHIC COORDINATES			MAP REFERENCE		
40° 14' N 24° 13' E			C file		
TITLE					
Xirapotamon					
25X1C					
DATE OF PICTURE	SOURCE				
✓	[REDACTED]				
CLASSIFICATION					
C					
CAPTIONED BY			VERIFIED BY		
Approved For Release 1999/09/09 : CIA-RDP78-05867A000100240037-3					
FORM NO. 60-53 SEP 1948					
CAPTION REPORT					

CIA PHOTO ACCESSION NO. 110626 LOT NO. 1071 DATE 28 June 68
Approved For Release 1999/09/09 : CIA-RDP78-05867A000100240037-3

AREA (AMS NO.) 915011 COUNTRY GREECE PROVINCE KHALKIDHIKI PLACE Xiropotami
MONASTERY
GEOGRAPHIC COORDINATES 40°14' N 24°13' E MAP REFERENCE 0 file

TITLE

25X1C

DATE OF PICTURE _____ SOURCE _____

CLASSIFICATION C
CAPTIONED BY rmh VERIFIED BY _____

CIA (PHOTO ACCESSION NO.) 110625 LOT NO. 217 DATE 1999/09/09 : CIA-RDP78-05867A000100240037-3

AREA (AMS NO. 1) 3237M COUNTRY HUNGARY PROVINCE PEST PLACE BUDAPEST


GEOGRAPHIC COORDINATES 47 30N 19 05E MAP REFERENCE C-FILE

TITLE K. CHAIN BRIDGE. SEE CIA 110626
BOMBED

25X1C

DATE OF PICTURE 1947 SOURCE OF PICTURE 

CLASSIFICATION 25X1C

CAPTIONED BY  VERIFIED BY 1999/09/09 : CIA-RDP78-05867A000100240037-3

FORM NO. Ap
SEP 1948 60753

CAPTION REPORT

Approved For Release 1999/09/09 : CIA-RDP78-05867A000100240037-3

CIA PHOTO ACCESSION NO. 110625 LOT NO. 110625

AREA (AMS NO.) 3237M COUNTRY HUNGARY PROVINCE PEST PLACE BUDAPEST

GEOGRAPHIC COORDINATES 47 30N 19 05E MAP REFERENCE C-FILE

TITLE V E CHAIN BRIDGE. SEE CIA 110625. BOMBED

DATE OF PICTURE 1947 SOURCE OF PICTURE 25X1C

CLASSIFICATION 25X1C CAPTIONED BY

FORM NO. A SEP 1948 se 1999/09/09 : CIA-RDP78-05867A000100240037-3 VERIFIED BY

CAPTION REPORT

Approved For Release 1999/09/09 : CIA-RDP78-05867A000100240037-3

CIA (PHOTO ACCESSION NO.) LOT NO. DATE

AREA (AMS NO.) COUNTRY PROVINCE PLACE

3237M HUNGARY PEST BUDAPEST

GEOGRAPHIC COORDINATES MAP REFERENCE

47 30N 19 05E C-FILE

TITLE
SOVIET SHIP ON DANUBE RIVER.
RUSSIAN BRIDGE IN BACKGROUND.

25X1C

DATE OF PICTURE SOURCE OF PICTURE

1947 [REDACTED]

CLASSIFICATION 25X1C C

CAPTIONED BY [REDACTED] VERIFIED BY [REDACTED]

FORM NO. 60-53 SEP 1948 e 1999/09/09 : CIA-RDP78-05867A000100240037-3

CAPTION REPORT

CIA (PHOTO ACCESSION NO.)		LOT NO.	
110628 Approved For Release 1999/09/09 : CIA-RDP78-05867A000100240037-3			
AREA (AMS NO.)	COUNTRY	PROVINCE	PLACE
3237M	HUNGARY	PEST	BUDAPEST
GEOGRAPHIC COORDINATES		MAP REFERENCE	
47 30N 19 05E		C-FILE	
TITLE			
RAMPART OF KING'S PALACE			
25X1C			
DATE OF PICTURE	SOURCE OF PICTURE		
1947			
CLASSIFICATION	25X1C		
CAPTIONED BY		VERIFIED BY	
Appro		999/09/09 : CIA-RDP78-05867A000100240037-3	
FORM NO.	60-53		
SEP 1948			

CAPTION REPORT

Approved For Release 1999/09/09 : CIA-RDP78-05867A000100240037-3

GFA (PHOTO ACCESSION NO.) LOT NO. DATE

AREA (AMS NO.) COUNTRY PROVINCE PLACE

3237 M HUNGARY PEST BUDAPEST

GEOGRAPHIC COORDINATES MAP REFERENCE

47 30N 19 05 E P-FILE

TITLE

MARGARET BRIDGE.

25X1C

DATE OF PICTURE SOURCE OF PICTURE

1947 [REDACTED]

CLASSIFICATION

25X1C

CAPTIONED BY

[REDACTED]

VERIFIED BY

1999/09/09 : CIA-RDP78-05867A000100240037-3

FORM NO. 80-53 SEP 1948

CAPTION REPORT

CIA (PROYD) ACCESSION NO. 1 1A0530		LOT NO.		DATE	
Approved For Release 1999/09/09 : CIA-RDP78-05867A000100240037-3					
AREA (AMS NO.) 3237M		COUNTRY HUNGARY		PROVINCE PEST	
GEOGRAPHIC COORDINATES 47 30N 19 05E			PLACE BUDAPEST		
TITLE				MAP REFERENCE C-FILE	
		25X1C			
DATE OF PICTURE 1945		SOURCE OF PICTURE [REDACTED]			
CLASSIFICATION 25X1C					
CAPTIONED BY App [REDACTED]				VERIFIED BY [REDACTED]	
FORM NO. 90-53 SEP 1948					
9/09/09 : CIA-RDP78-05867A000100240037-3				26	
CAPTION REPORT					

1 Approved For Release 1999/09/09 : CIA-RDP78-05867A000100240037-3

CIA (PHOTO ACCESSION NO.) LOT NO.

AREA (AMS NO.) COUNTRY PROVINCE PLACE

3237M HUNGARY PEST BUDAPEST

GEOGRAPHIC COORDINATES MAP REFERENCE

47 30N 19 05E C-FILE

TITLE KING'S PALACE

25X1C

DATE OF PICTURE SOURCE OF PICTURE




PRE-WAR [REDACTED]

CLASSIFICATION 25X1C

CAPTIONED BY [REDACTED] VERIFIED BY [REDACTED]



FORM NO. 1 SEP 1948 1999/09/09 : CIA-RDP78-05867A000100240037-3

CAPTION REPORT

CIA (PHOTO ACCESSION NO.) 10633		LOT NO.		DATE 1999/09/09	CIA-RDP78-05867A000100240037-3	
AREA (AMS NO.) 37M	COUNTRY HUNGARY	PROVINCE			PLACE	
GEOGRAPHIC COORDINATES		MAP REFERENCE				
TITLE BARGE ON DANUBE RIVER.						
25X1C						
DATE OF PICTURE 1943	SOURCE OF PICTURE 					
CLASSIFICATION 25X1C						
CAPTIONED BY Appr 		DATE 1999/09/09		VERIFIED BY 		
FORM NO. SEP 1948 80-53		CIA-RDP78-05867A000100240037-3				

CIA (PHOTO ACCESSION NO.) 110633		LOT NO.		DATE 1999/09/09		CIA-RDP78-05867A000100240037-3	
AREA (AMS NO.) 2237M		COUNTRY HUNGARY		PROVINCE HEVES		PLACE FUZESBONY	
GEOGRAPHIC COORDINATES 47 45N 20 25E				MAP REFERENCE N15			
TITLE RAILROAD STATION.							
DATE OF PICTURE PRE-WAR				SOURCE OF PICTURE [REDACTED]			
CLASSIFICATION 25X1C							
CAPTIONED BY [REDACTED]				VERIFIED BY [REDACTED]			
FORM NO. App 999/09/09 : CIA-RDP78-05867A000100240037-3							
SEP 1948							

CAPTION REPORT

CIA (PHOTO ACCESSION NO.)	Approved For Release 1999/09/09 : CIA-RDP78-05867A000100240037-3		
AREA (AMS NO.)	COUNTRY	PROVINCE	PLACE
4N	USSR	UKRAINIAN SSR	RAKHOVO
GEOGRAPHIC COORDINATES		MAP REFERENCE	
48 04N 24 12E		NIL	
TITLE			
FERRY CROSSING TISZA RIVER.			
25X1C			
DATE OF PICTURE	SOURCE OF PICTURE		
			
CLASSIFICATION			
25X1C			
CAPTIONED	VERIFIED BY		
			
FORM NO. 40-53 SEP 1948	Approved For Release 1999/09/09 : CIA-RDP78-05867A000100240037-3		
CAPTION REPORT			

CIA (PHOTO ACCESSION NO.) **1 Approved For Release 1999/09/09 : CIA-RDP78-05867A000100240037-3** LOT NO. DATE

AREA (AMS NO.) **4N** COUNTRY **USSR** PROVINCE **UKRAINIAN SSR** PLACE **RAKHOVO**

GEOGRAPHIC COORDINATES **48 04N 24 12E** MAP REFERENCE **N15**

TITLE **HORSE BARN.**

25X1C

DATE OF PICTURE **1940** SOURCE OF PICTURE 

CLASSIFICATION **25X1C**

CAPTIONED BY  VERIFIED BY **1999/09/09 : CIA-RDP78-05867A000100240037-3**

FORM NO. **40-53** SEP 1948

CAPTION REPORT

Approved For Release 1999/09/09 : CIA-RDP78-05867A000100240037-3

CIA PHOTO ACCESSION NO. 119516 DATE 5-12-77

AREA (AWS NO.) 4N COUNTRY USSR PROVINCE UKRAINIAN SSR PLACE KAKHOVO

GEOGRAPHIC COORDINATES 48 04N 24 12 E MAP REFERENCE N15

TITLE TISZA RIVER.

25X1C

DATE OF PICTURE 1944 SOURCE OF PICTURE [REDACTED]

CLASSIFICATION 25X1C CAPTIONED BY Ap 1999/09/09 : CIA-RDP78-05867A000100240037-3

CIA (PHOTO ACCESSION NO.)		LOT NO.	
110007		1999/09/09	
Approved For Release 1999/09/09 : CIA-RDP78-05867A000100240037-3			
AREA (AMS NO.)	COUNTRY	PROVINCE	PLACE
4N	USSR	UKRAINIAN SSR	RAKHOVO
GEOGRAPHIC COORDINATES		MAP REFERENCE	
48 04N 24 12E		N 15	
TITLE			
BRIDGE OVER TISZA RIVER.			
25X1C			
DATE OF PICTURE	SOURCE OF PICTURE		
1944	[REDACTED]		
CLASSIFICATION			
c			
CAPTIONED BY		VERIFIED BY	
Approved For Release 1999/09/09		110007	
Approved For Release 1999/09/09 : CIA-RDP78-05867A000100240037-3			
FORM NO. 60-53 SEP 1948			

Approved For Release 1999/09/09 : CIA-RDP78-05867A000100240037-3

CIA (PHOTO ACCESSION NO.)		LOT NO.	
4N		USSR	
GEOGRAPHIC COORDINATES		PROVINCE	PLACE
48 04 24 12 E		UKRAINIAN SSR	RAKHOVO
TITLE		MAP REFERENCE	
		NIS	
25X1C			
DATE OF PICTURE	SOURCE OF PICTURE		
1944	[REDACTED]		
CLASSIFICATION			
25X1C			
CAPTIONED BY		VERIFIED BY	
Ap [REDACTED]		1999/09/09 : CIA-RDP78-05867A000100240037-3	
FORM NO. 60-53 SEP 1948			

CAPTION REPORT

CIA (PHOTO ACCESSION NO.)		LOT NO.	
11 Approved For Release 1999/09/09 : CIA-RDP78-05867A000100240037-3		D-1217	
AREA (AMS NO.)	COUNTRY	PROVINCE	PLACE
4N	USSR	UKRAINIAN SSR	BAKHOVO
GEOGRAPHIC COORDINATES		MAP REFERENCE	
48 04N 24 12E		N15	
TITLE			
MAIN STREET.			
25X1C			
DATE OF PICTURE	SOURCE OF PICT		
1944	[REDACTED]		
CLASSIFICATION			
25X1C			
CAPTIONED BY	1999/09/09 : CIA-RDP78-05867A000100240037-3		
Ap [REDACTED]	[REDACTED]		
FORM NO. 80-53 SEP 1948	CAPTION REPORT		

Approved For Release 1999/09/09 : CIA-RDP78-05867A000100240037-3

CIA (PHOTO ACCESSION NO.) AREA (AMS NO.) COUNTRY PROVINCE PLACE

4N USSR UKRAINIAN SSR RAKHOVO

GEOGRAPHIC COORDINATES MAP REFERENCE
48 04N 24 12 E R15

TITLE
MENOSUL MOUNTAIN.

25X1C

DATE OF PICTURE SOURCE OF PICTURE
1944 [REDACTED]

CLASSIFICATION
25X1C No. 13

CAPTIONED BY
Ap [REDACTED]

FORM NO. SE 1999/09/09 : CIA-RDP78-05867A000100240037-3

CAPTION REPORT

CIA PHOTO ACCESSION NO. 1		LOT NO.	DATE
110642			7/10/44
Approved For Release 1999/09/09 : CIA-RDP78-05867A000100240037-3			
AREA (AMS NO. 1)	COUNTRY	PROVINCE	PLACE
4N	USSR	LIBANIAN SSR	ANNA-SZLATINA
GEOGRAPHIC COORDINATES		MAP REFERENCE	
47 58N 23 53 E		TIMES GAZETTEER	
TITLE			
SCHOOL			
25X1C			
DATE OF PICTURE	SOURCE OF PICTURE		
1944	[REDACTED]		
CLASSIFICATION			
C			
CAPTIONED BY		VERIFIED BY	
[Signature]		[Signature]	
Approved For Release 1999/09/09 : CIA-RDP78-05867A000100240037-3			
CAPTION REPORT			

FC
SE

CIA PHOTO ACCESSION NO. 1 110644		LOT NO. D	DATE
AREA (Approved For Release 1999/09/09 : CIA-RDP78-05867A000100240037-3) D UN			
COUNTRY	USSR	PROVINCE	PLACE
GEOGRAPHIC COORDINATES		UKRAINIAN SSR AKNA-SZLATINA	
47 58N 23 53 E		MAP REFERENCE	
TITLE		TIMES GAZETTEER	
ENTRANCE TO SALT MINE.			
DATE OF PICTURE		SOURCE OF PICTURE	
1944		25X1C	
CLASSIFICATION			
C			
CAPTIONED BY		VERIFIED BY	
DK		[Signature]	
FORM NO. 1 Approved For Release 1999/09/09 : CIA-RDP78-05867A000100240037-3			
SEP 1948 CAPTION REPORT			

Approved For Release 1999/09/09 : CIA-RDP78-05867A000100240037-3

CIA (PHOTO ACCESSION NO.) 110645 LOT NO. 7217

AREA (AMS NO.) 4N COUNTRY USSR PROVINCE UKRAINIAN SSR PLACE GORDAN HIZABAGROY

GEOGRAPHIC COORDINATES 48 04N 24 22 E MAP REFERENCE MAP BRANCH

TITLE LOGGING

25X1C

DATE OF PICTURE 1943 SOURCE OF [REDACTED]

CLASSIFICATION 25X1C C


CAPTIONED BY [REDACTED]

FORM NO. 60 SEP 1948 1999/09/09 : CIA-RDP78-05867A000100240037-3


CAPTION REPORT

CIA PHOTO ACCESSION NO. 1		LOT NO.	APPROVED FOR RELEASE 1999/09/09 : CIA-RDP78-05867A000100240037-3	
AREA (AMS NO.)	COUNTRY	PROVINCE	DATE	
160M	RUMANIA	SOMES	JAN. 1954	
GEOGRAPHIC COORDINATES		MAP REFERENCE	PLACE	
47 43N 24 27E		NIS [MAP BRANCH]	FELSOVISO	
TITLE				
CHURCH.				
DATE OF PICTURE	SOURCE OF PICTURE			
1941	[REDACTED]			
CLASSIFICATION				
C				
CAPTIONED BY				
DK				
FORM NO. 80-53		APPROVED FOR RELEASE 1999/09/09 : CIA-RDP78-05867A000100240037-3		
SEP 1948		[REDACTED]		

CAPTION REPORT

CIA PHOTO ACCESSION NO. 1		LOT NO.	
110647		217	
Approved For Release 1999/09/09 : CIA-RDP78-05867A000100240037-3			
AREA TAKEN	COUNTRY	PROVINCE	DATE
160m	RUMANIA	SOMES	7 JAN. 1954
GEOGRAPHIC COORDINATES		PLACE	
47 43N 24 22E		FELSOVISO	
TITLE		MAP REFERENCE	
		NIS (MAD BEACH)	
DATE OF PICTURE		25X1C	
1941		SOURCE OF PICTURE	
			
CLASSIFICATION			
C			
CAPTIONED BY			
DK			
FORM NO. 40-1		VERIFIED BY	
SEP 1948		Approved For Release 1999/09/09 : CIA-RDP78-05867A000100240037-3	
CATION REPORT			

Approved For Release 1999/09/09 : CIA-RDP78-05867A000100240037-3

CIA PHOTO ACCESSION NO. 1 113668		LOT NO. 21217	
AREA (AMS NO.) 160M	COUNTRY ROMANIA	PROVINCE SARDES	DATE JAN. 1958
GEOGRAPHIC COORDINATES 47 43N 24 27E		PLACE FELSONO SO	
TITLE		MAP REFERENCE NIS (MAP BRANCH)	
DATE OF PICTURE 1941		SOURCE OF PICTURE 	
CLASSIFICATION C			
CAPTIONED BY Dk			
FORM NO. 60-53 SEP 1948		Approved For Release 1999/09/09 : CIA-RDP78-05867A000100240037-3	

CAPTION REPORT

CIA (PHOTO ACCESSION NO.)		LOT NO.		DATE	
111649		3538		1953	
AREA (AM. NO.)		PROVINCE		PLACE	
328F		VENEZUELA		LA GUAIRA	
GEOGRAPHIC COORDINATES		DISTRITO FEDERAL		C	
10° 36' N 66° 56' W		MAP REFERENCE		file	
TITLE					
NEW WARE UNDER CONSTRUCTION EAST END, FIFTEEN CARGO CRANES (6 TON CAPACITY EACH) BEING ASSEMBLED. SUPPORT COLUMNS FOR CONSTRUCTION OF WAREHOUSES.					
25X10					
DATE OF PICTURE		SOURCE OF			
June 1953		[REDACTED]			
CLASSIFICATION					
C					
CAPTIONED BY			VERIFIED BY		
MAB					
FORM NO. 80 SEP 1948					
Approved For Release 1999/09/09 : CIA-RDP78-05867A000100240037-3					
CAPTION REPORT					

CIA (PHOTO ACCESSION NO.)		LOT NO.		DATE	
110650		E 35		1953	
AREA (ANSI)		PROVINCE		DATE	
328 E		VENEZUELA		Approved For Release 1999/09/09 : CIA-RDP78-05867A000100240037-3	
GEOGRAPHIC COORDINATES		PROVINCE		PLACE	
10° 36' N 66° 56' W		DISTRITO FEDERAL		LA GUAIRA	
TITLE		MAP REFERENCE			
NEW WHARF UNDER CONSTRUCTION, WEST END WAREHOUSES.		c file			
DATE OF PICTURE		SOURCE OF			
June 1953		[REDACTED]			
CLASSIFICATION		25X1C			
C		[REDACTED]			
CAPTIONED BY		VERIFIED BY			
MAB		[REDACTED]			
FORM NO. 60		Approved For Release 1999/09/09 : CIA-RDP78-05867A000100240037-3			
SEP 1946		CAPTION REPORT			

CIA (PHOTO ACCESSION NO.)		LOT NO.	
110651			
Approved For Release 1999/09/09 : CIA-RDP78-05867A000100240037-3			
AREA-TASK	COUNTRY	PROVINCE	PLACE
6H	URUGUAY		30 Nov 53
GEOGRAPHIC COORDINATES		MAP REFERENCE	
		C	
TITLE			
NAVAL TRAINING VESSEL (FRIGATE) MONTEVIDEO, (BRITISH "CASTLE" CLASS) AT BETHLEHEM SHIPBUILD- ING YARD, STATEN ISLAND, N.Y., TO UNDERGO ALTERATIONS IN ITS ORDNANCE AND ELECTRONIC EQUIPMENT.			
25X1C			
DATE OF PICTURE	SOURCE		
July 1953	[REDACTED]		
CLASSIFICATION	[REDACTED]		
CAPTIONED BY	[REDACTED]		
	VERIFIED BY		
	[REDACTED]		
FORM NO. 60 Approved For Release 1999/09/09 : CIA-RDP78-05867A000100240037-3			
SEP 1948			
CAPTION REPORT			

CIA PHOTO ACCESSION NO. 1

110652

LOT NO.

DATE

Approved For Release 1999/09/09 : CIA-RDP78-05867A000100240037-3

6 H U RUGUAY PROVINCE PLACE

GEOGRAPHIC COORDINATES MAP REFERENCE

TITLE
NAVAL TRAINING VESSEL (FRIGATE) MONTEVIDEO,
AT BETHLEHEM SHIPBUILDING YARD, STATEN
ISLAND, N.Y., ^{TO} UNDERGO ALTERATIONS IN ITS
ORDNANCE AND ELECTRONICS EQUIPMENT.

25X1C

DATE OF PICTURE

July 1953

SOURCE



CLASSIFICATION

R

CAPTIONED BY

mwb

VERIFIED BY

FORM NO. SEP 1948

Approved For Release 1999/09/09 : CIA-RDP78-05867A000100240037-3


CAPTION REPORT

CIA (PHOTO ACCESSION NO.)	CUT NO.	DATE
110653		30 Nov 53
AREA (Approved For Release 1999/09/09 : CIA-RDP78-05867A000100240037-3)	COUNTRY	PROVINCE
6H	URUGUAY	
GEOGRAPHIC COORDINATES	MAP REFERENCE	PLACE

TITLE
 ON WAY TO NAVAL TRAINING VESSEL (FRIGATE) MONTEVIDEO
 A BETHEHEM SHIPBUILDING YARD, STATEN
 ISLAND, N.Y., TO UNDERGO ALTERATIONS IN ITS
 ORDNANCE AND ELECTRONICS EQUIPMENT.

25X1C

DATE OF PICTURE
 July 1953



CLASSIFICATION
 R

CAPTIONED BY
 MDR

VERIFIED BY

FORM NO. 1 SEP 1948 Approved For Release 1999/09/09 : CIA-RDP78-05867A000100240037-3

CAPTION REPORT