


CIA PHOTO ACCESSION NO. 1		LOT NO.	DATE
110656		F 2380	29 Nov 53
Approved For Release 1999/09/09 : CIA-RDP78-05867A000100240038-2			
AREA (AMS NO.)	COUNTRY	PROVINCE	PLACE
6H	URUGUAY		C
GEOGRAPHIC COORDINATES		MAP REFERENCE	
TITLE			
NAVAL TRAINING VESSEL (FRIGATE) MONTEVIDEO, (BRITISH "CASTLE" CLASS) ON WAY TO BETHLEHEM SHIPBUILDING YARD, STATEN ISLAND, N.Y. TO UNDERGO ALTERATIONS IN ITS ORDNANCE AND ELECTRONICS EQUIPMENT.			
25X1C			
DATE OF PICTURE	SOURCE		
July 1953			
CLASSIFICATION			
R			
CAPTIONED BY			
MAB			
FORM NO. 60-53 Approved For Release 1999/09/09 : CIA-RDP78-05867A000100240038-2			
SEP 1948			

CAPTION REPORT

FY6

Approved For Release 1999/09/09 : CIA-RDP78-05867A000100240038-2

Approved For Release 1999/09/09 : CIA-RDP78-05867A000100240038-2

CIA (PHOTO ACCESSION NO.)		LOT NO.		DATE	
Approved For Release 1999/09/09 : CIA-RDP78-05867A000100240038-2		1874		9 June 53	
AREA (AMS NO.)	COUNTRY	PROVINCE	PLACE		
633M	NETHERLANDS	Zuid Holland	ROTTERDAM		
GEOGRAPHIC COORDINATES		MAP REFERENCE			
51°55' N 4°30' E		file			
TITLE					
GRAIN Silo Co. LTD. GRAIN ELEVATOR AT MAASHAVEN. TOTAL STORING CAPACITY 92,000 TONS.					
DATE OF PICTURE		SOURCE OF PICTURE			
1		Holland Shipping and Trading			
CLASSIFICATION					
R 15 June 53					
CAPTIONED BY		APPROVED BY			
mws		Approved For Release 1999/09/09 : CIA-RDP78-05867A000100240038-2			
FORM NO. 40-33 SEP 1948		p23			
CAPTION REPORT					

CIA IPHOTO ACCESSION NO. 1		LOT NO.		DATE	
110657		C		Sept 53	
Approved For Release 1999/09/09 : CIA-RDP78-05867A000100240038-2					
AREA (AWS NO.)	COUNTRY	PROVINCE	PLACES		
121M	FINLAND	Oulu	PYHAKOSKI		
GEOGRAPHIC COORDINATES		MAP REFERENCE			
64°50'N 26°06'E		C file			
TITLE					
HYDROELECTRIC POWER PLANT AND DAM ON THE OULU RIVER					
DATE OF PICTURE		SOURCE OF PICTURE			
[1953]		Finnish Trade Review April 1953			
CLASSIFICATION					
R					
CAPTIONED BY			VERIFIED BY		
MAB			p 53		
Approved For Release 1999/09/09 : CIA-RDP78-05867A000100240038-2					
FORM NO. 60-53 SEP 1948					

CAPTION REPORT

FY6

Approved For Release 1999/09/09 : CIA-RDP78-05867A000100240038-2

Approved For Release 1999/09/09 : CIA-RDP78-05867A000100240038-2

CIA PHOTO ACCESSION NO. 1 110659		LOT NO.	
Approved For Release 1999/09/09 : CIA-RDP78-05867A000100240038-2		26 JUNE 1952	
AREA (AMS NO. 1) 1050 M	COUNTRY FRANCE	PROVINCE ARIEGE	PLACE MOULIS
GEOGRAPHIC COORDINATES 42-58 N 1-05 E		MAP REFERENCE NIS	
TITLE ENTRANCE TO SUBTERRANEAN CAVE. LABORATORY.			
DATE OF PICTURE Probably 1952		SOURCE OF PICTURE [P.13]	
L'EXPLORATION DES ABIMES, PARIS, DECEMBER, 1952			
CLASSIFICATION B			
CAPTIONED BY [Signature]			
Approved For Release 1999/09/09 : CIA-RDP78-05867A000100240038-2		FORM NO. 60-53 SEP 1948	
CAPTION REPORT			

CIA (PHOTO ACCESSION NO.) 110660		LOT NO.	
AREA (MAP NO.) 1656M		COUNTRY FRANCE	PROVINCE ARIEGE
GEOGRAPHIC COORDINATES 42-58N		1-05E	MAP REFERENCE NIS
DATE OF PICTURE Probably 1952		SOURCE OF PICTURE L'EXPLORATION DES ABIMES, PARIS, DECEMBER, 1952	
CLASSIFICATION		VERIFIED BY	
CAPTIONED BY BF		FORM NO. 110660	
Approved For Release 1999/09/09 : CIA-RDP78-05867A000100240038-2			
SEP 1948 60-153			
CAPTION REPORT			


110660
1656M
42-58N
1-05E
FRANCE
ARIEGE
NIS
MOULIS
JUNE 1953
UNDERGROUND LABORATORY FOR THE STUDY OF SUBTERRANEAN LIFE.

Approved For Release 1999/09/09 : CIA-RDP78-05867A000100240038-2

CAPTION REPORT


CIA (PHOTO ACCESSION NO.)		LOT NO.	
110661		2784 A	
Approved For Release 1999/09/09 : CIA-RDP78-05867A000100240038-2			
AREA (SAME NO.)	COUNTRY	PROVINCE	PLACE
117 M	AUSTRIA	VIENNA	VIENNA C
GEOGRAPHIC COORDINATES		MAP REFERENCE	
48-15N 16-25E		CF	
TITLE			
RUSSIAN AND AMERICAN CAPTAINS [TAKE PART]			
IN CHANGING OF THE GUARD CEREMONY.			
25X1A			
DATE OF PICTURE	SOURCE		
1951	[REDACTED]		
CLASSIFICATION			
Secret R			
CAPTIONED BY			
RS			
Approved For Release 1999/09/09 : CIA-RDP78-05867A000100240038-2			
FORM NO. 80-53			
SEP 1948			


CAPTION REPORT

CIA (PHOTO ACCESSION NO.) 110662		LOT NO.		DATE	
Approved For Release 1999/09/09 : CIA-RDP78-05867A000100240038-2		1953		JUNE 1953	
AREA (AMS NO. 1) 117 M	COUNTRY AUSTRIA	PROVINCE VIENNA	PLACE VIENNA		
GEOGRAPHIC COORDINATES 48-15 N 16-25 E		MAP REFERENCE CF			
TITLE RUSSIAN OFFICERS WATCH REVIEW OF AMERICAN TROOPS DURING CHANGING OF THE GUARD CEREMONY					
25X1C					
DATE OF PICTURE 1951		SOURCE OF PICTURE 			
CLASSIFICATION Secret R					
CAPTIONED BY RS		VERIFIED BY			
Approved For Release 1999/09/09 : CIA-RDP78-05867A000100240038-2					
FORM NO. 60-53 SEP 1948					
CAPTION REPORT					

CIA PHOTO ACCESSION NO. LUNES		LOT NO.	
Approved For Release 1999/09/09 : CIA-RDP78-05867A000100240038-2		26 JUNE 1953	
AREA (AMS NO. 1)	COUNTRY	PROVINCE	PLACE
117 M	AUSTRIA	VIENNA	VIENNA
GEOGRAPHIC COORDINATES		MAP REFERENCE	
48-15N 16-25E		CF	
TITLE			
RUSSIAN AND AMERICAN MILITARY CITY COMMANDERS AT CHANGING OF THE GUARD CEREMONY.			
25X1C			
DATE OF PICTURE	SOURCE		
1951			
CLASSIFICATION			
<i>R</i>			
CAPTIONED BY			
<i>RF</i>			
Approved For Release 1999/09/09 : CIA-RDP78-05867A000100240038-2		VERIFIED BY	
FORM NO. 60-55 SEP 1948			

CAPTION REPORT

CIA PHOTO ACCESSION NO.	LOT NO.	DATE
110665	E-984	29 June 53
<small>Approved For Release 1999/09/09 : CIA-RDP78-05867A000100240038-2</small>		
AREA	COUNTRY	CITY
117 M	AUSTRIA	VIENNA
GEOGRAPHIC COORDINATES		MAP REFERENCE
48° 15' N 16° 25' E		file
TITLE		
GUEST PHYSICIANS AT VIENNESE HOSPITALS		
IN DEMONSTRATION AS PROTEST FOR NOT BEING		
PAID.		
25X1C		
DATE OF PICTURE	SOURCE OF PHOTOGRAPH	
June 1951		
CLASSIFICATION		
R		
CAPTIONED BY	VERIFIED BY	
MWB		
<small>Approved For Release 1999/09/09 : CIA-RDP78-05867A000100240038-2</small>		
FORM 138 SEP 53	CAPTION REPORT	

CIA (FRUIT) ACCESSION NO. 1 11867		LOT NO. E-2264	DATE 30 OCT 1953 <input checked="" type="checkbox"/>
AREA (AMS NO.) 150119	COUNTRY DENMARK	PROVINCE COPENHAGEN CITY / COPENHAGEN	
Approved For Release 1999/09/09 : CIA-RDP78-05867A000100240038-2		Approved For Release 1999/09/09 : CIA-RDP78-05867A000100240038-2	
GEOGRAPHIC COORDINATES 55 40 N 12 35 E		MAP REFERENCE NLS	
TITLE NYHAUN ("NEW" HARBOR).			
25X1C			
DATE OF PICTURE			
CLASSIFICATION	RESTRICTED		
SECURITY INFORMATION			
CAPTIONED BY mb	VERIFIED BY		
FORM NO. 80-53 SEP 1949			
Approved For Release 1999/09/09 : CIA-RDP78-05867A000100240038-2			

SERIAL ACCESSION NO. 1		LOT NO.		DATE	
19668		E-2264		20 Oct 1953	
AREA (AMS NO.)		COUNTRY		APPROVED FOR RELEASE	
200 M		DENMARK		1999/09/09 : CIA-RDP78-05867A000100240038-2	
GEOGRAPHIC COORDINATES		PROVINCE		PLACE	
55° 40' N 12° 35' E		COPENHAGEN CITY		COPENHAGEN	
TITLE		MAP REFERENCE			
VESTERBRO STREET.		NLS			
DATE OF PICTURE		25X1C			
CLASSIFICATION		RESTRICTED			
SECURITY INFORMATION		[REDACTED]			
CAPTIONED BY		2/B		VERIFIED BY	
FORM NO. 60-53		Approved For Release 1999/09/09 : CIA-RDP78-05867A000100240038-2		CAPTION REPORT	
SEP 1948					

ACCESSION NO. 1
110669

LOT NO. E-2264

DATE 30 Dec 72

AREA (ANS NO.)

COUNTRY DENMARK

GEOGRAPHIC COORDINATES

55 40 N 12 35 E

COPENHAGEN COPENHAGEN

TITLE

BURMEISTER AND WAIW SHIPYARD.

25X1C

DATE OF PICTURE



CLASSIFICATION

R.

CAPTIONED BY

me

VERIFIED BY

FORM NO. 60-83
SEP 1948

Approved For Release 1999/09/09 : CIA-RDP78-05867A000100240038-2

CAPTION REPORT

SERIAL ACCESSION NO. 118670		LOT NO. E-2264	DATE 1953
AREA (AMS NO.)		COUNTRY DENMARK	PROVINCE COPENHAGEN CITY
GEOGRAPHIC COORDINATES 55 40 N 12 35 E		PLACE COPENHAGEN	
TITLE FISH MARKET. THORVALDSENS, MUSEUM, LEFT.		MAP REFERENCE MIS	
DATE OF PICTURE		25X1C	
CLASSIFICATION RESTRICTED SECURITY INFORMATION		VERIFIED BY	
CAPTIONED BY VMB		FORM NO. 60-53 SEP 1948	
Approved For Release 1999/09/09 : CIA-RDP78-05867A000100240038-2			
CAPTION REPORT			

ACCESSION NO. 110671

LOT NO. E-2264

DATE 1953

AREA (AMS NO.) 73 Approved For Release

COUNTRY DENMARK

PROVINCE COPENHAGEN CITY / COPENHAGEN

GEOGRAPHIC COORDINATES 55°40' N 12°35' E

MAP REFERENCE NLS

TITLE ONE OF BRIDGES LINKING ANAGER ISLAND TO MAINLAND.

25X1C

DATE OF PICTURE

CLASSIFICATION RESTRICTED SECURITY INFORMATION

CAPTIONED BY WPC

VERIFIED BY

FORM NO. 50-53 SEP 1948

Approved For Release 1999/09/09 : CIA-RDP78-05867A000100240038-2


CAPTION REPORT


CIA PHOTO ACCESSION NO. 110672		LOT NO.	DATE
AREA <i>54619</i>		PROVINCE	PLACE
GEOGRAPHIC COORDINATES 48° 52' N 2° 20' E		SEINE	PARIS
TITLE KAGA HUNGARIAN EMBASSY, 15 RUE DE BERRI.			
25X1C			
DATE OF PICTURE	SOURCE		
CLASSIFICATION	CAPTIONED BY		
R	MAB		
FORM NO. 50 SEP 1948	VERIFIED BY		
Approved For Release 1999/09/09 : CIA-RDP78-05867A000100240038-2			
CAPTION REPORT			


CIA (PHOTO ACCESSION NO.)		LOT-NO.		DATE	
110673		FRANCE		21 53	
AREA (APPROVED FOR RELEASE 1999/09/09 : CIA-RDP78-05867A000100240038-2)		COUNTRY		PROVINCE	
546 M		FRANCE		SEINE	
GEOGRAPHIC COORDINATES		PLACE		PARIS	
48° 52' N 2° 20' E		MAP REFERENCE		C file	
TITLE		HUNGARIAN EMBASSY, 15 RUE DE BERRI.			
DATE OF PICTURE		SOURCE			
—		[REDACTED]			
CLASSIFICATION					
R					
CAPTIONED BY			VERIFIED BY		
m db					
FORM NO. Approved For Release 1999/09/09 : CIA-RDP78-05867A000100240038-2					
SEP 1948					
CAPTION REPORT					

CIA (PHOTO ACCESSION NO.)		LOT NO.		DATE	
110674		E-2074		17 Oct 53	
AREA. LAWA Approved For Release 1999/09/09 : CIA-RDP78-05867A000100240038-2					
546M		FRANCE		PARIS	
GEOGRAPHIC COORDINATES		PROVINCE		PLACE	
48°52' N 2°20' E		SEINE		PARIS	
TITLE		MAP REFERENCE			
ALBANIAN LEGATION, 131 RUE DE LA POMPE.		C/le			
25X1C					
DATE OF PICTURE		SOURCE OF			
-		[REDACTED]			
CLASSIFICATION					
R					
CAPTIONED BY			VERIFIED BY		
MAR					
FORM NO. 100					
Approved For Release 1999/09/09 : CIA-RDP78-05867A000100240038-2					
SEP 1948 CAPTION REPORT					

CIA (PHOTO ACCESSION NO.) 110675		LOT NO.	DATE
Approved For Release 1999/09/09 : CIA-RDP78-05867A000100240038-2			
AREA (ANSI NO.) 546 M	COUNTRY FRANCE	PROVINCE SEINE	PLACE PARIS
GEOGRAPHIC COORDINATES 48° 52' N 2° 20' E		MAP REFERENCE C file	
TITLE BULGARIAN LEGATION, 14 RUE DE VEZELAY.			
25X1C			
DATE OF PICTURE	SOURCE		
	[REDACTED]		
CLASSIFICATION R			
CAPTIONED BY MAB		VERIFIED BY	
FORM NO. Approved For Release 1999/09/09 : CIA-RDP78-05867A000100240038-2 SEP 1946 68-53			
CAPTION REPORT			

CIA (PHOTO ACCESSION NO.)		LOT NO.	DATE
110676		F	20/1/50
Approved For Release 1999/09/09 : CIA-RDP78-05867A000100240038-2			
AREA (AMSTADT)	COUNTRY	PROVINCE	PLACE
546 M	FRANCE	SEINE	PARIS
GEOGRAPHIC COORDINATES		MAP REFERENCE	
48°52' N 2°20' E		C file	
TITLE			
BULGARIAN LEGATION, 14 RUE DE VEZELAY.			
25X1C			
DATE OF PICTURE	SOURCE OF PHOTO		
			
CLASSIFICATION			
R			
CAPTIONED BY		VERIFIED BY	
mwb			
FORM NO. 89-53			
Approved For Release 1999/09/09 : CIA-RDP78-05867A000100240038-2			
SEP 1948			
CAPTION REPORT			

CIA PHOTO ACCESSION NO. 110677		LOT NO. E 2076	DATE 7 Oct 53
Approved For Release 1999/09/09 : CIA-RDP78-05867A000100240038-2			
AREA (AMS NO.) 546 M	COUNTRY FRANCE	PROVINCE SEINE	PLACE PARIS
GEOGRAPHIC COORDINATES 48° 52' N 2° 20' E		MAP REFERENCE C file	
TITLE SOVIET EMBASSY, ENTRANCE ITAL.			
25X1C			
DATE OF PICTURE —	SOURCE OF PICTURE 		
CLASSIFICATION R			
CAPTIONED BY MWB		VERIFIED BY	
Approved For Release 1999/09/09 : CIA-RDP78-05867A000100240038-2			
FORM NO. 60-53 SEP 1948			
CAPTION REPORT			

CIA (PHOTO ACCESSION NO.) 110670		LOT NO.	DATE
Approved For Release 1999/09/09 : CIA-RDP78-05867A000100240038-2			
AREA (AMS NO.) 546M	COUNTRY FRANCE	PROVINCE SEINE	PLACE PARIS
GEOGRAPHIC COORDINATES 48° 52' N 2° 20' E		MAP REFERENCE @ file	
TITLE SOVIET EMBASSY, GRAND STAIRCASE.			
25X1C			
DATE OF PICTURE -	SOURCE OF 		
CLASSIFICATION R			
CAPTIONED BY M. J. B.		VERIFIED BY	
Approved For Release 1999/09/09 : CIA-RDP78-05867A000100240038-2			
FORM NO. 00-53 SEP 1948			
CAPTION REPORT			

CIA (PHOTO ACCESSION NO.)		LOT NO.	DATE
110079		F-2041	5 Oct 82
Approved For Release 1999/09/09 : CIA-RDP78-05867A000100240038-2			
AREA (AS SHOWN)	COUNTRY	PROVINCE	PLACE
546-M	FRANCE	SEINE	PARIS
GEOGRAPHIC COORDINATES		MAP REFERENCE	
48° 52' N 2° 20' E		C file	
TITLE			
SOVIET EMBASSY. OFFICE OF THE			
AMBASSADOR.			
25X1C			
DATE OF PICTURE	SOURCE OF P		
—	[REDACTED]		
CLASSIFICATION			
R			
CAPTIONED BY		VERIFIED BY	
MAB			
FORM NO. 105 Approved For Release 1999/09/09 : CIA-RDP78-05867A000100240038-2			
SEP 1948			
CAPTION REPORT			

CIA (PHOTO ACCESSION NO.)	LOT NO.	DATE
Approved for Release 1999/09/09 : CIA-RDP78-05867A000400240038-2		17 Feb 53
AREA (AMS NO.)	COUNTRY	PROVINCE
546.0M	FRANCE	SEINE
		PARIS
GEOGRAPHIC COORDINATES	MAP REFERENCE	
48°52'N 2°20'E	C file	
TITLE		
SOVIET EMBASSY. DRAWING ROOM.		
25X1C		
DATE OF PICTURE	SOURCE OF PICTURE	
—	[REDACTED]	
CLASSIFICATION		
R		
CAPTIONED BY	VERIFIED BY	
Approved for Release 1999/09/09 : CIA-RDP78-05867A000400240038-2		
FORM NO. 60-53 SEP 1948	CAPTION REPORT	

GIA PHOTO ACCESSION NO.		LOT NO.	DATE	
111111		E 2074	12 Dec 53	
Approved For Release 1999/09/09 : CIA-RDP78-05867A000100240038-2				
AREA (AMS) NO.	COUNTRY	PROVINCE	PLACE	
546 M	FRANCE	SEINE	PARIS	
GEOGRAPHIC COORDINATES		MAP REFERENCE		
48° 52' N 2° 20' E		C file		
TITLE				
SOVIET EMBASSY. CONFERENCE ROOM.				
25X1C				
DATE OF PICTURE	SOURCE			
—	[REDACTED]			
CLASSIFICATION				
R				
CAPTIONED BY			VERIFIED BY	
MAD				
Approved For Release 1999/09/09 : CIA-RDP78-05867A000100240038-2				
FORM NO. 60-53		SEP 1948		
CAPTION REPORT				

CIA IPHOTO ACCESSION NO. 1 1605		LOT NO. F-4004	DATE 12 Oct 53
Approved for Release 1999/09/09 : CIA-RDP78-05867A000100240038-2			
AREA (AMS NO. 1) 546 M	COUNTRY FRANCE	PROVINCE SEINE	PLACE PARIS
GEOGRAPHIC COORDINATES 48° 52' N 2° 20' E		MAP REFERENCE C file	
TITLE SOVIET EMBASSY. [GARDEN SIDE FACADE] GARDEN FROM ENTRANCE FROM GARDEN.			
25X1C			
DATE OF PICTURE	SOURCE OF P [REDACTED]		
CLASSIFICATION R			
CAPTIONED BY [Signature]		VERIFIED BY	
Approved for Release 1999/09/09 : CIA-RDP78-05867A000100240038-2			
FORM NO. 60-53 SEP 1946		CAPTION REPORT	

CIA PHOTO ACCESSION NO. 168		LOT NO. E 2024	DATE 17 Oct 53
Approved For Release 1999/09/09 : CIA-RDP78-05867A000100240038-2			
AREA (AMS NO.) 846 M	COUNTRY FRANCE	PROVINCE OISE	PLACE SENLIS
GEOGRAPHIC COORDINATES 49°12'N 2°35'E		MAP REFERENCE ALLS	
GRAIN ELEVATOR NEAR RAILROAD STATION.			
25X1C			
DATE OF PICTURE	SOURCE		
	[REDACTED]		
CLASSIFICATION R			
CAPTIONED BY mab		VERIFIED BY	
Approved For Release 1999/09/09 : CIA-RDP78-05867A000100240038-2			
FORM NO. 60-53		SEP 1948	
CAPTION REPORT			

CIA (PHOTO ACCESSION NO.)		LOT NO.	DATE
Approved For Release		1999/09/06	17 Oct 53
E-CIA-RDP78-05867A000100240038-2			
AREA (AMS NO.)	COUNTRY	PROVINCE	PLACE
536 M	FRANCE	GIRONDE	BORDEAUX
GEOGRAPHIC COORDINATES		MAP REFERENCE	
44° 50' N 0° 34' W		C file	
TITLE			
GARONNE RIVER QUAYS.			
25X1C			
DATE OF PICTURE	SOURCE OF PICTURE		
	[REDACTED]		
CLASSIFICATION			
R			
CAPTIONED BY		VERIFIED BY	
Approved For Release		1999/09/09	
E-CIA-RDP78-05867A000100240038-2			
FORM NO.	CAPTION REPORT		
SEP 1946 60-53			

CIA (PHOTO ACCESSION NO.)		LOT NO.	DATE
Approved For Release 1999/09/09 : CIA-RDP78-05867A000100240038-2		M	17 Oct 53
AREA (AMS NO.)	COUNTRY	PROVINCE	PLACE
946M	FRANCE	SEINE ET OISE	ST. CLOUD
GEOGRAPHIC COORDINATES		MAP REFERENCE	
48° 50' N 2° 11' E		C file	
TITLE			
SEINE RIVER BRIDGE.			
25X1C			
DATE OF PICTURE	SOURCE		
	[REDACTED]		
CLASSIFICATION			
R			
CAPTIONED BY		VERIFIED BY	
Approved For Release 1999/09/09 : CIA-RDP78-05867A000100240038-2			
FORM NO. 60-53 SEP 1946		CAPTION REPORT	

CIA (PHOTO ACCESSION NO.) 1-3787		LOT NO. 2074	DATE 12 Oct 53
Approved For Release 1999/09/09 : CIA-RDP78-05867A000100240038-2			
AREA (AMS NO.) 2319M	COUNTRY ITALY	PROVINCE PIEMONTE	TURIN
GEOGRAPHIC COORDINATES 45° 03' N 7° 40' E		MAP REFERENCE C file	
TITLE FIAT AUTOMOBILE FACTORY.			
25X1C			
DATE OF PICTURE _____	SOURCE OF PI [REDACTED]		
CLASSIFICATION R			
CAPTIONED BY Approved For Release 1999/09/09 : CIA-RDP78-05867A000100240038-2		VERIFIED BY	
FORM NO. 60-53 SEP 1948			
CAPTION REPORT			

CIA (PHOTO ACCESSION NO.)		LOT NO.	DATE
Approved For Release 1999/09/09 : CIA-RDP78-05867A000100240038-2		1953	1953
AREA (AMS NO.)	COUNTRY	PROVINCE	PLACE
3237M	HUNGARY	PEST	BUDAPEST
GEOGRAPHIC COORDINATES		MAP REFERENCE	
47 30N 19 05E		C-FILE	
TITLE			
HARDWARE AND MACHINE-TOOL FACTORY.			
DATE OF PICTURE		SOURCE OF PICTURE	
		HUNGARY, No. 1, Aug. 1952.	
CLASSIFICATION			
R			
CAPTIONED BY		VERIFIED BY	
Approved For Release 1999/09/09 : CIA-RDP78-05867A000100240038-2			
FORM NO. 40-59 SEP 1948		CAPTION REPORT	

CIA (PHOTO) REFERENCE NO. Approved For Release 1999/09/09 : CIA-RDP78-05867A000100210008-2/853

AREA TAMS NO. 1 3237M COUNTRY HUNGARY PROVINCE PEST PLACE BUDAPEST

GEOGRAPHIC COORDINATES 47 30N 19 05E MAP REFERENCE C-FILE

TITLE PARLIAMENT BUILDING


25X1C

DATE OF PICTURE SOURCE OF PICTURE HUNGARY, No. 1, AUG. 1952

CLASSIFICATION [LOWER RIGHT]

CAPTIONED BY Approved For Release 1999/09/09 : CIA-RDP78-05867A000100210008-2 VERIFIED BY

CIA PHOTO ACCESSION NO. 110690		Release 1999/09/09	LOT NO. 1042A	DATE 17 July 1953 (D)
AREA TAMS NO. 1	COUNTRY	PROVINCE	PLACE	
3137 M	HUNGARY	FEJER	SZTALINYAROS	
GEOGRAPHIC COORDINATES			MAP REFERENCE	
46 58N 18 55 E			(- FILE	
TITLE				
WELDING OF PREFABRICATED				
FERRO-CONCRETE ELEMENTS OF THE				
STALIN IRON AND STEEL WORKS.				
DATE OF PICTURE		SOURCE OF PICTURE		
—		HUNGARY, No. 1, Aug. 1952.		
[LOWER RIGHT]				
CLASSIFICATION				
R				
CAPTIONED BY			VERIFIED BY	
Approved For Release 1999/09/09 : CIA-RDP78-05867A000100240038-2			ONE	
FORM NO. 60-53 SEP 1948		CAPTION REPORT		

CIA Approved For Release 1999/09/09 : CIA-RDP80-05867A000100240038-2 110691		DATE 1953
AREA (AMS NO. 1) 37M	COUNTRY HUNGARY	PROVINCE
GEOGRAPHIC COORDINATES		PLACE
MAP REFERENCE		
TITLE ENGINEERS CAB OF STREAMLINED PASSENGER TRAIN.		
DATE OF PICTURE 	SOURCE OF PICTURE HUNGARY, No. 1, AUG. 1952. [Bottom]	
CLASSIFICATION		
CAPTIONED BY Approved For Release 1999/09/09 : CIA-RDP80-05867A000100240038-2		VERIFIED BY 
FORM NO. 60-53 SEP 1948		
CAPTION REPORT		

CIA Approved For Release 1999/09/09 : CIA-RDP78-05867A00010024003802		DATE	17 Nov 1952
AREA TAMS NO. 1	COUNTRY	PROVINCE	CITY
110692	HUNGARY	BORSOD-ABAUJ-ZEMLEN	Diosgyor
GEOGRAPHIC COORDINATES		MAP REFERENCE	
48 06N 20 41E		C-FILE	
TITLE			
NEW BLAST FURNICE.			
DATE OF PICTURE		SOURCE OF PICTURE	
		HUNGARY, No. 1, AUG. 1952.	
[LOWER LEFT]			
CLASSIFICATION		VERIFIED BY	
R		[Signature]	
CAPTION REPORT			
FORM NO. 80-53 SEP 1948			

Approved For Release 1999/09/09 : CIA-RDP78-05867A000100240038-2		DATE	1953	(C)
AREA (AMS NO.)	COUNTRY	PROVINCE	PLACE	
110693 37M	HUNGARY			
GEOGRAPHIC COORDINATES		MAP REFERENCE		
TITLE				
LAKE STEADER "BELOIANNIS"				
DATE OF PICTURE		SOURCE OF PICTURE		
—		HUNGARY, No. 1, AUG. 1952		
[BOTTLE]				
CLASSIFICATION				
R				
CAPTIONED BY		VERIFIED BY		
ER		[Signature]		
Approved For Release 1999/09/09 : CIA-RDP78-05867A000100240038-2				
FORM NO. 60-52 SEP 1948		CAPTION REPORT		

Approved For Release 1999/09/09 : CIA-RDP78-05867A000100240038-2

CIA (PHOTO ACCESSION) NO. 110694		E-184000		DATE 17 Nov. 1953
AREA (AMS NO.) 3237M	COUNTRY HUNGARY	PROVINCE PEST	CITY BUDAPEST	
GEOGRAPHIC COORDINATES 47 30N 19 05E		MAP REFERENCE C-FILE		
TITLE THE PEOPLE'S STADIUM.				
DATE OF PICTURE Aug. 52		SOURCE OF PICTURE HUNGARY, No. 1, Aug. 52 PARK INSIDE (over)		
CLASSIFICATION		VERIFIED BY <i>[Signature]</i>		
CAPTIONED BY <i>[Signature]</i>		Approved For Release 1999/09/09 : CIA-RDP78-05867A000100240038-2		
CAPTION REPORT				
FORM NO. 62-53				

Approved For Release 1999/09/09 : CIA-RDP78-05867A000100240032		DATE	16 Sept 1953
CIA PHOTO NUMBER	110695	PROVINCE	Leningrad Oblast / Leningrad
AREA (AMS NO.)	17N / USSR / N. European RSFSR	MAP REFERENCE	C - File
GEOGRAPHIC COORDINATES		59 55N 30 15E	
TITLE Running new diesel engines at Russian Diesel Works. ↓			
DATE OF PICTURE	SOURCE OF PICTURE Soviet Union, No. 7, (41) July 1953 [Inside Front Cover]		
CLASSIFICATION	VERIFIED BY		
Approved For Release 1999/09/09 : CIA-RDP78-05867A000100240032	[Signature]		
FORM NO. 60-53 SEP 1948	CAPTION REPORT		

CIA Approved For Release 1999/09/09 : CIA-RDP78-05867A000100240038-2
110696

AREA NAME NO. 1: 47N / USSR / N. European RSFSR
COUNTRY: USSR
PROVINCE: Kuibyshev Oblast / Kuibyshev

GEOGRAPHIC COORDINATES: 53 12N 50 09E
MAP REFERENCE: C-File

TITLE: Construction pit of lower shipping lock of Hydroelectric [Station] POWER PLANT.

DATE OF PICTURE: —
SOURCE OF PICTURE: Soviet Union, No. 7(41)
July 1953 [p. 2 Top]

CLASSIFICATION: R
CAPTION: Approved For Release 1999/09/09 : CIA-RDP78-05867A000100240038-2

CIA Approved for Release 1999/09/09 : CIA-RDP78-05867A000100240038-2

110697 E-7807A DATE 26 Sept 1953
AREA (AMS NO.) COUNTRY PROVINCE PLACE
~~55 45 N~~ 27N/USSR/N. European RSFSR Moscow Oblast/Moscow

GEOGRAPHIC COORDINATES MAP REFERENCE
55 45 N 37 35E C - File

TITLE
~~Suburban~~ [Suburban to the Stalin Auto Works] WORKERS PLANT.

DATE OF PICTURE SOURCE OF PICTURE
— Soviet Union, No. 7(41)
July 1953 [p. 2 Middle]

CLASSIFICATION R
CAPTION Approved for Release 1999/09/09 : CIA-RDP78-05867A000100240038-2

CIA (PHOTO ACCESSION NO.)		LOT NO.	DATE
Approved For Release 1999/09/09 : CIA-RDP78-05867A000100240038-2		1999/09/09	1953
AREA (AWS NO.)	COUNTRY	PROVINCE	PLACE
N/USSR			U
GEOGRAPHIC COORDINATES		MAP REFERENCE	
TITLE			
Cruiser "Sverdlov".			
DATE OF PICTURE		SOURCE OF PICTURE	
—		Soviet Union, No 7 (41)	
		July 1953 (p. 3 Bottom Left)	
CLASSIFICATION			
CAPTIONED BY		VERIFIED BY	
Approved For Release 1999/09/09 : CIA-RDP78-05867A000100240038-2			
FORM NO. 60-53 SEP 1948			
CAPTION REPORT			

CIA PHOTO ACCESSION NO. 1		LOT NO.	
Approved For Release 1999/09/09 : CIA-RDP78-05867A000100240038-2		DATE 7 Sept 1953	
AREA (AMS NO. 1)	COUNTRY	PROVINCE	PLACE
3 N / USSR		Kazak SSR	Vst-Kamernogorsk
GEOGRAPHIC COORDINATES		MAP REFERENCE	
49 58 N 82 40 E		C - File	
TITLE			
Hydroelectric [Station] on Irtysh River.			
POWER PLANT			
DATE OF PICTURE		SOURCE OF PICTURE	
—		Soviet Union, No. 7 (41)	
		July 1953 [p. 4 Top Left]	
CLASSIFICATION			
R			
CAPTIONED BY		VERIFIED BY	
COP		[Signature]	
FORM NO. Approved For Release 1999/09/09 : CIA-RDP78-05867A000100240038-2			
SEP 1944 60-53			

CAPTION REPORT

CIA PHOTO ACCESSION NO. 110700		LOT NO. E-1809A	
Approved For Release 1999/09/09 : CIA-RDP78-05867A000100240038-2			
AREA 19N/USSR	COUNTRY Asiatic RSFSR	PROVINCE Sverdlovsk Oblast	PLACE Pervouralsk
GEOGRAPHIC COORDINATES 56 54N 59 58E		MAP REFERENCE C-File	
TITLE Automatic cooling bath for rolling mill rods at (Novotrubny) Plant. PIPE			
Cancelled. See 160012			
DATE OF PICTURE	SOURCE OF PICTURE Soviet Union, No. 7 (41) July 1953 [p. 4 Middle Left]		
CLASSIFICATION R			
CAPTIONED BY CCR			
FORM NO. 1 SEP 1948 Approved For Release 1999/09/09 : CIA-RDP78-05867A000100240038-2			
CAPTION REPORT			

CIA PHOTO ACCESSION NO. 1

110701

LOT NO.

Approved For Release 1999/09/09 : CIA-RDP78-05867A000100240038-2

AREA TANS NO. N/055R

COUNTRY

PROVINCE

9 Sept 1953

GEOGRAPHIC COORDINATES

PRICE

TITLE

MAP REFERENCE

"Pobeda" passenger locomotive. Made at Krbyshev Locomotive Plant.

DATE OF PICTURE

SOURCE OF PICTURE

Soviet Union, No. 7 (41) July 1953 [p. 4 Bottom Left]

CLASSIFICATION

R

CAPTIONED BY

CEB

VERIFIED BY

2/05

Approved For Release 1999/09/09 : CIA-RDP78-05867A000100240038-2

CAPTION REPORT

CIA PHOTO ACCESSION NO. 1 110702		LOT NO.	
Approved For Release 1999/09/09 : CIA-RDP78-05867A000100240038-2			
AREA 29N/USSR	COUNTRY Asiatic RSFSR	PROVINCE Kemerovskaya Oblast	PLACE 9 Sept 1953
GEOGRAPHIC COORDINATES 53 44N 87 10E		MAP REFERENCE Kemerovsk	
TITLE [at] Control panel of open-hearth furnace in Iron and Steel Plant			
DATE OF PICTURE		SOURCE OF PICTURE	
		Soviet Union, No. 7 (41)	
CLASSIFICATION R		July 1953 (p. 5 Top)	
CAPTIONED BY CCR		VERIFIED BY 1103	
FORM NO. 1 SEP 1946 Approved For Release 1999/09/09 : CIA-RDP78-05867A000100240038-2			
CAPTION REPORT			

CIA PHOTO ACCESSION NO. 1
110703

LOT NO.

Approved For Release 1999/09/09 : CIA-RDP78-05867A000100240038-2

AREA NAME NO.
22N/USSR

COUNTRY

PROVINCE

9 Sept 1953

GEOGRAPHIC COORDINATES

40 17 N 69 37 E

PLACE

Tadzhik SSR / Leninabad

TITLE

MAP REFERENCE

C - File

Operating automatic beaming machine in preparatory department of Silk Mills.

DATE OF PICTURE

SOURCE OF PICTURE

**Soviet Union, No. 7 (41)
July 1953 [p. 6 Bottom Left]**

CLASSIFICATION

R

CAPTIONED BY

CEK

VERIFIED BY

219m

FORM NO. SEP 1948 Approved For Release 1999/09/09 : CIA-RDP78-05867A000100240038-2

CAPTION REPORT

CIA (PHOTO ACQUISITION NO.)		LOT NO.	
110706		999/09/09 : CIA-RDP78-05867A000100240038-2	
AREA (ANS NO.)	COUNTRY	PROVINCE	PLACE
35MN / USSR			Latvian SSR (Right)
GEOGRAPHIC COORDINATES		MAP REFERENCE	
56 57N 24 09E		C-File	
TITLE			
High-speed milling at Turbomachine Plant.			
DATE OF PICTURE		SOURCE OF PICTURE	
		Soviet Union, No. 7 (41)	
CLASSIFICATION			
R			
CAPTIONED BY		DATE OF PICTURE	
OCP		July 1953 [p. 7 Top Left]	
FORM NO. 100-33		Approved For Release 1999/09/09 : CIA-RDP78-05867A000100240038-2	
SEP 1948			

CAPTION REPORT

CIA PHOTO ACCESSION NO.:		LOT NO.	DATE
310706		F-1809A	9 August 1953
Approved For Release 1999/09/09 : CIA-RDP78-05867A000100240038-2			
AREA (AMS NO.):	COUNTRY	PROVINCE	PLACE
27N/USSR/N.	EUROPEAN RSFSR	Moscow Oblast	Moscow
GEOGRAPHIC COORDINATES		MAP REFERENCE	
55 45 N 37 35 E		C-File	
TITLE			
[On] Front of main facade of Palace of Learning of Moscow University.			
STATE			
DATE OF PICTURE		SOURCE OF PICTURE	
—		Soviet Union, No. 7 (41)	
		July 1953 [p. 8 Bottom]	
CLASSIFICATION			
R			
CAPTIONED BY		VERIFIED BY	
CER		[Signature]	
Approved For Release 1999/09/09 : CIA-RDP78-05867A000100240038-2			
FORM NO. SEP 1946 00-53		CAPTION REPORT	

CIA (Approved for Release 1999/09/09 : CIA-RDP78-05867A000100240082-2)		DATE <i>1953</i>
AREA (AMS NO.) <i>110707</i>	COUNTRY <i>European RSFSR</i>	PROVINCE <i>Moscow Oblast / Moscow</i>
GEOGRAPHIC COORDINATES <i>55 45 N 37 35 E</i>	MAP REFERENCE <i>C - File</i>	
TITLE <i>Assembly hall of Moscow University.</i>		
STATE 		
DATE OF PICTURE 	SOURCE OF PICTURE <i>Soviet Union, No. 7(41)</i>	
<i>July 1953 [p. 9 Top]</i>		
CLASSIFICATION <i>R</i>		
CAP (Approved for Release 1999/09/09 : CIA-RDP78-05867A000100240082-2)		VERIFIED BY <i>[Signature]</i>
FORM NO. 60-53 SEP 1948		

CAPTION REPORT

CIA (PHOTO ACCESSION NO.) Approved for Release 1999/09/09 : CIA-RDP78-05867A000100240038-2		LOT NO. 278074	DATE August 1953
AREA (AMS NO.) 27N/USSR/N.	COUNTRY EUROPEAN REFSR	PROVINCE Moscow Oblast	PLACE Moscow
GEOGRAPHIC COORDINATES 55 45N 37 35E		MAP REFERENCE C-File	
TITLE Lamps on drive Street lamps near Moscow University.			
STATE			
DATE OF PICTURE —		SOURCE OF PICTURE Soviet Union, No. 7 (41) July 1953 [p. 9 Right]	
CLASSIFICATION P			
CAPTIONED BY CAR		VERIFIED BY JBB	
Approved for Release 1999/09/09 : CIA-RDP78-05867A000100240038-2			
FORM NO. 60-53 SEP 1948		CAPTION REPORT	

CIA (PHOTO ACCESSION NO.)		LOT NO.	DATE
Approved For Release 1999/09/09 : CIA-RDP78-05867A000100240038-2		5-4088	9 Sept 1953
AREA (AMS NO.)	COUNTRY	PROVINCE	PLACE
27N/USSR/N.	European RSFSR	Moscow	Old Moscow
GEOGRAPHIC COORDINATES		MAP REFERENCE	
55 45N 37 35E		C-file	
TITLE			
Foyer in student club of Moscow State University.			
DATE OF PICTURE		SOURCE OF PICTURE	
—		Soviet Union, No. 7(41)	
CLASSIFICATION		July 1953 [p. 9 Bottom Left]	
CAPTIONED BY		VERIFIED BY	
R		[Signature]	
Approved For Release 1999/09/09 : CIA-RDP78-05867A000100240038-2			
FORM NO. SEP 1948 60-53			

CAPTION REPORT

CIA (PHOTO ACCESSION NO.)		LOT NO.	DATE
110710		999/09/09 - CIA-RDP78-05867A000700240038-2	1953
AREA (AMS NO.)	COUNTRY	PROVINCE	PLACE
27N/USSR/N. EUROPEAN	USSR	MOSCOW	MOSCOW
GEOGRAPHIC COORDINATES		MAP REFERENCE	
55 45 N 37 35 E		C - File	
TITLE			
Lounge in hostel at Moscow State University.			
DATE OF PICTURE		SOURCE OF PICTURE	
—		Soviet Union, No. 7(41)	
CLASSIFICATION			
R			
CAPTIONED BY		VERIFIED BY	
[Signature]		[Signature]	
Approved For Release 1999/09/09 : CIA-RDP78-05867A000700240038-2			
FORM NO. 60-53 SEP 1948			
CAPTION REPORT			

CIA (PHOTO ACCESSION NO.)		LOT NO.	DATE
Approved for Release 1999/09/09 : CIA-RDP78-05867A000100240038-2			7 Sept 1953
AREA (AMS NO.)	COUNTRY	PROVINCE	PLAZA
27N / USSR / N	European RSFSR	Moscow Oblast	Moscow
GEOGRAPHIC COORDINATES		MAP REFERENCE	
55 45 N 37 35 E		C-File	
TITLE			
Tested Testing acoustics in auditorium at Moscow University.			
STATE			
DATE OF PICTURE		SOURCE OF PICTURE	
—		Soviet Union, No. 7 (41)	
		July 1953 [p. 10 Left]	
CLASSIFICATION			
R			
CAPTIONED BY		VERIFIED BY	
Approved for Release 1999/09/09 : CIA-RDP78-05867A000100240038-2		[Signature]	
FORM NO. 80-53 SEP 1948			
CAPTION REPORT			

CIA PHOTO ACCESSION NO. 1		LOT NO.	
Approved For Release 1999/09/09 : CIA-RDP78-05867A000100240038-2		10712	
AREA (AMB. NO.)	COUNTRY	PROVINCE	PLACE
27N/USSR/N. European RSFSR			Moscow Oblast Moscow
GEOGRAPHIC COORDINATES		MAP REFERENCE	
55 45N 37 35E		C - File	
TITLE			
Kitchen of a student dining hall in Moscow University.			
STATE			
DATE OF PICTURE		SOURCE OF PICTURE	
—		Soviet Union, No. 7 (41) July 1953 [p. 10 Right Middle]	
CLASSIFICATION			
R			
CAPTIONED BY		VERIFIED BY	
[Signature]		[Signature]	
Approved For Release 1999/09/09 : CIA-RDP78-05867A000100240038-2			
FORM NO. 60-53 SEP 1948			

CAPTION REPORT

CIA (PHOTO ACCESSION NO.)		LOT NO.	
Approved For Release 1999/09/09 : CIA-RDP78-05867A000100240038-2		Approved For Release 1999/09/09 : CIA-RDP78-05867A000100240038-2	
AREA (AMS NO.)	COUNTRY	PROVINCE	PLACE
27N/USSR/N.	European RFSR	Moscow	Oblect Moscow
GEOGRAPHIC COORDINATES		MAP REFERENCE	
55 45N 37 35E		C-file	
TITLE			
Installing X-ray apparatus in laboratory of Faculty of Zoology in Moscow University.			
STATE			
DATE OF PICTURE		SOURCE OF PICTURE	
-		Soviet Union, No. 7 (41)	
CLASSIFICATION		July 1953 (p. 10 Bottom Right)	
CAPTIONED BY		VERIFIED BY	
CP		AP	
Approved For Release 1999/09/09 : CIA-RDP78-05867A000100240038-2			
FORM NO. 60-53 SEP 1948			

CAPTION REPORT

CIA (PHOTO) ACCESSION NO. 1		LOT NO.	
Approved For Release 1999/09/09 : CIA-RDP78-05867A000100240038-2		1809A	
AREA (AMS NO.)	COUNTRY	PROVINCE	DATE
27N/USSR/N.	European RSFSR	Moscow District/Moscow	9 Sept 1953
GEOGRAPHIC COORDINATES		MAP REFERENCE	
55 45 N 37 35 E		C-File	
TITLE			
Moscow University			
STATE			
DATE OF PICTURE		SOURCE OF PICTURE	
-		Soviet Union, No. 7 (41)	
July 1953 [p. 11 Top]			
CLASSIFICATION			
R			
CAPTIONED BY		VERIFIED BY	
[Signature]		[Signature]	
Approved For Release 1999/09/09 : CIA-RDP78-05867A000100240038-2		2103	
FORM NO. 60-53		SEP 1946	

CAPTION REPORT

CIA PHOTO ACCESSION NO. 1		LOT NO.	
110715		Approved For Release 1999/09/09 : CIA-RDP78-05867A000100240038-2	
AREA (ANSI NO.)	COUNTRY	PROVINCE	PLACE
27N/USSR/N.	European RSFSR	7 Sept 1953	Moscow
GEOGRAPHIC COORDINATES		MAP REFERENCE	
55 45N 37 35E		C-File	
TITLE			
Main drive to Place of Learning of Moscow University.			
STATE			
DATE OF PICTURE		SOURCE OF PICTURE	
—		Soviet Union, No. 7 (41)	
CLASSIFICATION			
R July 1953 [p. 11 Bottom]			
CAPTIONED BY			
Approved For Release 1999/09/09 : CIA-RDP78-05867A000100240038-2			
FORM NO. 60-53		SEP 1948	

CAPTION REPORT

CIA (PHOTO ACCESSION NO.)		LOT NO.	
110716		1807A	
Approved For Release 1999/09/08 : CIA-RDP78-05867A000100240038-2			
AREA (AMS NO.)	COUNTRY	PROVINCE	PLACE
3N/USSR		Kazakh SSR	7 Sept 1953
GEOGRAPHIC COORDINATES		MAP REFERENCE	
TITLE			
Lake Balkhash, Lake			
DATE OF PICTURE		SOURCE OF PICTURE	
—		Soviet Union, No. 7 (41)	
CLASSIFICATION			
P			
CAPTIONED BY			
[Signature]			
Approved For Release 1999/09/09 : CIA-RDP78-05867A000100240038-2			
FORM NO. 60-55		SEP 1948	

CAPTION REPORT

CIA PHOTO ACCESSION NO. 1		LOT NO.	
Approved For Release 1999/09/09 : CIA-RDP78-05867A000100240038-2		E-1807A	
AREA (AWS NO.)	COUNTRY	PROVINCE	PLACE
3N/USSR		Kazakh SSR	
GEOGRAPHIC COORDINATES		MAP REFERENCE	
TITLE			
Loading copper ore at Kounrad mine			
DATE OF PICTURE		SOURCE OF PICTURE	
—		Soviet Union, No. 7 (41)	
CLASSIFICATION		July 1953 [p. 12 Bottom]	
CAPTIONED BY		VERIFIED BY	
R		2/10/53	
Approved For Release 1999/09/09 : CIA-RDP78-05867A000100240038-2			
FORM NO. 60-53 SEP 1948			

CAPTION REPORT

CIA PHOTO ACCESSION NO. 1 110718		LOT NO. 110718	
Approved For Release 1999/09/09 : CIA-RDP78-05867A000100240038-2			
AREA (AMS NO.) 3N/USSR	COUNTRY	PROVINCE	PLACE 110718
GEOGRAPHIC COORDINATES 46 49N 75 00E		MAP REFERENCE Kazakh SSR, Balkhash	
TITLE Balkhash Copper Smelting Plant. Ore-crushing department.			
DATE OF PICTURE		SOURCE OF PICTURE Soviet Union, No. 7 (41) July 1953 [p. 13 Top Right]	
CLASSIFICATION R			
CAPTIONED BY Bob		VERIFIED BY [Signature]	
FORM NO. 100-53 SEP 1948			
Approved For Release 1999/09/09 : CIA-RDP78-05867A000100240038-2			
CAPTION REPORT			

G.P.A. PHOTO ACCESSION NO. 1		LOT NO.	
110719		7887A	
Approved For Release 1999/09/09 : CIA-RDP78-05867A000100240038-2			
AREA (AMS NO.)	COUNTRY	PROVINCE	PLACE
R/USSR			7 Sept 1953
GEOGRAPHIC COORDINATES		MAP REFERENCE	
TITLE			
Model of scraper ballasting machine.			
DATE OF PICTURE		SOURCE OF PICTURE	
		Soviet Union, No. 7 (41)	
		July 1953 [p. 13 Middle Left]	
CLASSIFICATION			
R			
CAPTIONED BY		VERIFIED BY	
[Signature]		[Signature]	
Approved For Release 1999/09/09 : CIA-RDP78-05867A000100240038-2			
FORM NO. 80-53		SEP 1948	
CAPTION REPORT			

CIA PHOTO ACCESSION NO. 1 11720		LOT NO. 1807A		9 Sept 1953	
Approved For Release 1999/09/09 : CIA-RDP78-05867A000100240038-2		AREA (AUS. NO.) 3N/USSR		COUNTRY	
GEOGRAPHIC COORDINATES 46 49N 75 00E		PROVINCE		PLACE Kazakh SSR Balkhash	
TITLE Pouring metal at Balkhash Copper Smelting Plant		MAP REFERENCE		C-File	
DATE OF PICTURE —		SOURCE OF PICTURE Soviet Union, No. 7 (41) July 1953 [p. 14 Top Left]			
CLASSIFICATION R		CAPTIONED BY CLP			
FORM NO. 60-53 SEP 1948		VERIFIED BY 21153			
Approved For Release 1999/09/09 : CIA-RDP78-05867A000100240038-2					
CAPTION REPORT					

CIA PHOTO ACCESSION NO. 1		LOT NO.	
Approved For Release 1999/09/09 : CIA-RDP78-05867A000100240038-2		E-7807A	
AREA (AMS NO.)	COUNTRY	PROVINCE	PLACE
3 N / USSR			Kazakh SSR/Balkhash
GEOGRAPHIC COORDINATES		MAP REFERENCE	
46 49 N 75 00 E		C - File	
TITLE			
Balkhash Copper Smelting Plant.			
Flotation department x OF CONCENTRATION MILL.			
DATE OF PICTURE		SOURCE OF PICTURE	
—		Soviet Union, No. 7 (41)	
		July 1953 [p. 14 Bottom]	
CLASSIFICATION			
R			
CAPTIONED BY		FORM NO. 60-53	
Approved For Release 1999/09/09 : CIA-RDP78-05867A000100240038-2		SEP 1948	


CAPTION REPORT

CIA PHOTO ACCESSION NO. 1 114722		LOT NO.	
Approved For Release 1999/09/09 : CIA-RDP78-05867A000100240038-2			
AREA (AMS NO.) 3 N / USSR	COUNTRY	PROVINCE	DATE 9 Sept 1953
GEOGRAPHIC COORDINATES 46 49N 75 00E		MAP REFERENCE	PLACE Kazakh SSR / Balkhash
TITLE Auditorium of Balkhash Palace of Culture C-File			
DATE OF PICTURE		SOURCE OF PICTURE	
		Soviet Union, No. 7 (41) July 1953 (p. 15 Top Left)	
CLASSIFICATION R			
CAPTIONED BY [Signature]		APPROVED BY	
Approved For Release 1999/09/09 : CIA-RDP78-05867A000100240038-2			
FORM NO. 80-53 SEP 1946			

CAPTION REPORT

CIA (PHOTO ACCESSION NO.)		LOT NO.	
Approved For Release 1999/09/09 : CIA-RDP78-05867A000100240038-2		E-1807A	
AREA (AMS NO.)	COUNTRY	PROVINCE	PLACE
3N/USSR			Kazakh SSR/Balkhash
GEOGRAPHIC COORDINATES		MAP REFERENCE	
46 49 N 75 00 E		C-File	
TITLE			
Balkhash Palace of Culture			
DATE OF PICTURE		SOURCE OF PICTURE	
		Soviet Union, No. 7 (41)	
CLASSIFICATION			
R			
CAPTIONED BY			
Approved For Release 1999/09/09 : CIA-RDP78-05867A000100240038-2			
FORM NO.		SEP 1946 80-53	
CAPTION REPORT			

9 Sept 1953



July 1953 [p. 15 Middle Right]

[Handwritten signature]

CIA PHOTO ACCESSION NO. 1		LOT NO.	
Approved For Release 1999/09/09 : CIA-RDP78-05867A000100240038-2		E-7809A 9 Sept 1953	
AREA (AMS NO.)	COUNTRY	PROVINCE	CITY/TOWN
22N/USSR/S.	European USSR	Stalingrad Oblast	Stalingrad
GEOGRAPHIC COORDINATES		MAP REFERENCE	
48 45N 44 25E		C-File	
TITLE			
Foreign visitors.			
DATE OF PICTURE		SOURCE OF PICTURE	
—		Soviet Union, No. 7 (41)	
CLASSIFICATION			
R			
CAPTIONED BY		APPROVED FOR RELEASE	
RBR		Approved For Release 1999/09/09 : CIA-RDP78-05867A000100240038-2	
FORM NO. 60-53		SEP 1948	

CAPTION REPORT

CIA PHOTO ACCESSION NO. 110725		LOT NO.	
Approved For Release 1999/09/09 : CIA-RDP78-05867A000100240038-2		10 Sept 1953	
AREA (ANSI 25.)	COUNTRY	PROVINCE	PLACE
28N USSR/S. European RSFSR	Stalingrad Oblast	Stalingrad	
GEOGRAPHIC COORDINATES		MAP REFERENCE	
48 45N 44 25E		C-Fil	
TITLE		ANGEO-SCOTTISH DELEGATION	
Krasny Oktyabr Plant.		STEEL	
DATE OF PICTURE		SOURCE OF PICTURE	
		Soviet Union, No. 7 (41)	
CLASSIFICATION		July 1953 [p. 17 Middle Left]	
R			
CAPTIONED BY		VERIFIED BY	
OKP			
FORM NO. Approved For Release 1999/09/09 : CIA-RDP78-05867A000100240038-2		SEP 1948 60-53	

CAPTION REPORT

CIA (PHOTO ACCESSION NO.) **1A3726** Approved For Release 1999/09/09 : CIA-RDP78-05867A000100240038-3

AREA (AMS NO.) **28N** COUNTRY **USSR/S. European RSFSR** PROVINCE **Stalingrad Oblast** DISTRICT **Volgograd** DATE **Sept 1953**

GEOGRAPHIC COORDINATES _____ MAP REFERENCE _____

TITLE **Ship "Georgi Sedov" going through Lock No. 13 of Volga-Don Canal**

DATE OF PICTURE _____ SOURCE OF PICTURE **Soviet Union, No. 7 (41) July 1953 [p. 18 Top Left]**

CLASSIFICATION **R** CAPTIONED BY **RCR** Approved For Release 1999/09/09 : CIA-RDP78-05867A000100240038-3

CIA PHOTO ACCESSION NO. 1
Approved For Release 1999/09/09 : CIA-RDP78-05867A000100240038-2

AREA (ANS NO.) 18N USSR S. European RSFSR COUNTRY PROVINCE Rostov Oblast PLACE Tsimlyanskaya (NR)

GEOGRAPHIC COORDINATES 47 40 N 42 10 E MAP REFERENCE C-File

TITLE Dam of [Tsimlyanskaya] Hydroelectric [Station] POWER PLANT

DATE OF PICTURE SOURCE OF PICTURE Soviet Union, No. 7 (41)
CLASSIFICATION R July 1953 [p. 18 Middle Left]

CAPTIONED BY Approved For Release 1999/09/09 : CIA-RDP78-05867A000100240038-2

FORM NO. 60-53 SEP 1948

CAPTION REPORT

CIA PHOTO ACCESSION NO. 1		LOT NO.	
Approved For Release 1999/09/09 : CIA-RDP78-05867A000100240038-2		10 Sept 1953	
AREA (AMS NO. 1)	COUNTRY	PROVINCE	PLACE
28 N / USSR / S.	European RSFSR	Rostov Oblast	Tsimlyanskaya (NR)
GEOGRAPHIC COORDINATES		MAP REFERENCE	
47 40 N 42 10 E		C-File	
TITLE			
Turbine hall of [Tsimlyanskaya] Hydroelectric Station POWER PLANT			
DATE OF PICTURE		SOURCE OF PICTURE	
-		Soviet Union, No. 7 (41)	
CLASSIFICATION		July 1953 [p. 18 Bottom Right]	
CAPTIONED BY		VERIFIED BY	
P		Approved For Release 1999/09/09 : CIA-RDP78-05867A000100240038-2	
FORM NO. 80-53		SEP 1949	

CAPTION REPORT

CIA PHOTO APPEAL FOR RELEASE 1999/09/09 : CIA-RDP78-05867A000100240038-2		DATE 1953	
110729	E-1807A		10 Sept
AREA (TIME/NO.)	COUNTRY	PROVINCE	PLACE
38N/U.S.S.R./S.	European R.F.S.R.	Stavropol Krai	Kislovodsk
GEOGRAPHIC COORDINATES		MAP REFERENCE	
43 55N 42 43E		C-File	
TITLE Baths Baths of oil workers' sanatorium.			
DATE OF PICTURE		SOURCE OF PICTURE	
—		Soviet Union, No. 7 (41)	
		July 1953 [p. 19 Top Right]	
CLASSIFICATION R			
CAPTIONED BY		APPROVED FOR RELEASE 1999/09/09 : CIA-RDP78-05867A000100240038-2	
FORM NO. 60-53 SEP 1948		CAPTION REPORT	

CIA PHOTO ACCESSION NO. 1 Approved For Release 1999/09/09 : CIA-RDP78-05867A000100240038-2		LOT NO.	DATE
110730			Sept 1953
AREA (AMS NO. 1)	COUNTRY	PROVINCE	PLACE
28N/USSR/S.	European RSFSR	Stalingrad	Stalingrad
GEOGRAPHIC COORDINATES		MAP REFERENCE	
48 45N 44 25E		C - File	
TITLE Tractor Plant			
DATE OF PICTURE		SOURCE OF PICTURE	
—		Soviet Union, No. 7 (41) July 1953 [p. 19 Bottom]	
CLASSIFICATION R			
CAPTIONED BY Approved For Release 1999/09/09 : CIA-RDP78-05867A000100240038-2		VERIFIED BY [Signature]	
FORM NO. 60-53 SEP 1948		CAPTION REPORT	

CIA (PHOTO ACCESSION NO.) Approved for Release 1999/09/09 : CIA-RDP78-05867A000100240038-2 110731		LOT NO.	DATE
AREA (AMS NO.)	COUNTRY	PROVINCE	PLACE
GEOGRAPHIC COORDINATES		MAP REFERENCE	
TITLE <i>Locomotives built at Novocherkassk, Plant.</i> <i>ELECTRIC LOCOMOTIVE</i>			
DATE OF PICTURE		SOURCE OF PICTURE	
—		<i>Soviet Union, No. 7 (41)</i> <i>July 1953 [p. 20 Bottom]</i>	
CLASSIFICATION <i>R</i>			
CAPTIONED BY Approved for Release 1999/09/09 : CIA-RDP78-05867A000100240038-2		VERIFIED BY <i>(initials)</i>	
FORM NO. 60-53 SEP 1948		CAPTION REPORT	

CIA PHOTO APPROVED FOR RELEASE 1999/09/09 : CIA-RDP78-05867A000100240038-2		DATE	1953
110732	E-1807A	NO. 7	
AREA (AMS NO. 1)	COUNTRY	PROVINCE	PLACE
4 N / USSR		Ukrainian SSR	Kharkov
GEOGRAPHIC COORDINATES		MAP REFERENCE	
XXXXXXXXXX			
TITLE			
On a balcony of women's section of Sanatorium Khrushchov Sanatorium.			
DATE OF PICTURE		SOURCE OF PICTURE	
—		Soviet Union, No. 7 (41)	
		July 1953 [p. 24]	
CLASSIFICATION			
R			
CAPTION		APPROVED FOR RELEASE 1999/09/09 : CIA-RDP78-05867A000100240038-2	
APR			

CIA (PHOTO) ACCESSION NO. Approved For Release 1999/09/09 : CIA-RDP78-05867A000100240038-2

AREA (AMS NO.) 31N /USSR/ COUNTRY PROVINCE Georgian SSR /Tskhatubo/

GEOGRAPHIC COORDINATES 42 20N 42 36E MAP REFERENCE C-File

TITLE Bath No. 6 x AT SANATORIUM.

DATE OF PICTURE - SOURCE OF PICTURE Soviet Union, Nr. 7 (41)
July 1953 [p. 25 Bottom Left]

CLASSIFICATION R

CAPTIONED BY Approved For Release 1999/09/09 : CIA-RDP78-05867A000100240038-2

FORM NO. 60-53 SEP 1948

CIA (PHOTO) Approved For Release 1999/09/09 : CIA-RDP78-05867A000100240038-2		DATE	18 Sept 1953
110734			
AREA (AMS NO. 1)	COUNTRY	PROVINCE	PLACE
31N / USSR		Georgian SSR	Tskhaltubo
GEOGRAPHIC COORDINATES		MAP REFERENCE	
42 20N 42 36E		C-File	
TITLE			
Main entrance of miners' sanatorium.			
DATE OF PICTURE		SOURCE OF PICTURE	
—		Soviet Union, No. 7 (41)	
July 1953 [p. 27 Bottom Right]			
CLASSIFICATION		VERIFIED BY	
R		[Signature]	
CAPTION Approved For Release 1999/09/09 : CIA-RDP78-05867A000100240038-2			
FORM NO. 60-53 SEP 1948		CAPTION REPORT	

CIA PHOTO ACCESSION NO. 110735		LOT NO. 1999/09/09 : CIA-RDP78-05867A000100240038		DATE: Sept 1953
AREA (AMS NO.)	COUNTRY	PROVINCE	PEACE	
N/USSR			U	
GEOGRAPHIC COORDINATES		MAP REFERENCE		
TITLE Preparing gas anesthetic for heart operation at control panel in apparatus room adjoining operating theater.				
DATE OF PICTURE	SOURCE OF PICTURE			
	Soviet Union, No. 7 (41)			
	July 1953 [p. 29 Top Left]			
CLASSIFICATION				
R				
CAPTIONED BY	Approved For Release 1999/09/09 : CIA-RDP78-05867A000100240038		VERIFIED BY	
			[Signature]	
FORM NO. 60-53 SEP 1948	CAPTION REPORT			

CIA (PHOTO ACCESSION NO.)		LOT NO.		DATE	
Approved For Release 1999/09/09 : CIA-RDP78-05867A000100240038-2		8879		Sept 1953	
AREA (AMS NO.)	COUNTRY	PROVINCE	PLACE		
N/USSR				C	
GEOGRAPHIC COORDINATES			MAP REFERENCE		
TITLE					
Heart operation in					
DATE OF PICTURE		SOURCE OF PICTURE			
-		Soviet Union, No. 7 (41) July 1953 [p. 29 Top Right]			
CLASSIFICATION					
R					
CAPTIONED BY			VERIFIED BY		
Approved For Release 1999/09/09 : CIA-RDP78-05867A000100240038-2			[Signature]		
FORM NO. 60-53 SEP 1948					
CAPTION REPORT					

CIA PHOTO ACCESSION NO. 1 Approved For Release 1999/09/09 : CIA-RDP78-05867A000100240038-2		LOT NO. 28071	DATE July 1953
AREA (AMS #) 1 42N / USSR /	COUNTRY	PROVINCE Uzbek SSR /	PLACE Yangi-Yul
GEOGRAPHIC COORDINATES 41 06 N 69 01 E		MAP REFERENCE	
TITLE Cotton harvester at Yangi-Yul Machine and Tractor Station.			
DATE OF PICTURE —	SOURCE OF PICTURE Soviet Union, No. 7 (41) July 1953 (p. 37 Bottom Left)		
CLASSIFICATION R	VERIFIED BY [Signature]		
CAPTIONED BY Approved For Release 1999/09/09 : CIA-RDP78-05867A000100240038-2		FORM NO. 60-53 SEP 1948	
CAPTION REPORT			

Approved For Release 1999/09/09 : CIA-RDP78-05867A000100240038-2		DATE	1953
CIA PHOTO NUMBER	110738	COUNTRY	
AREA (AMS NO.)	N/USSR	PROVINCE	
GEOGRAPHIC COORDINATES		MAP REFERENCE	
TITLE	Self-propelled tea-plucking machine		
DATE OF PICTURE	—		
SOURCE OF PICTURE	Soviet Union, No. T(41) July 1953 [p. 37 Bottom Right]		
CLASSIFICATION	R		
CAPTION	Approved For Release 1999/09/09 : CIA-RDP78-05867A000100240038-2		
FORM NO. 60-53 SEP 1948	CAPTION REPORT		

Approved For Release 1999/09/09 : CIA-RDP78-05867A000100240038-2		DATE	July 1953
AREA TAMS NO.	COUNTRY	PROVINCE	PLACE
110739	USSR	Estonian SSR	Tallinn
GEOGRAPHIC COORDINATES		MAP REFERENCE	
59 24 N 24 45 E		C - File	
TITLE			
Punane Koit Knitted Goods Plant.			
DATE OF PICTURE		SOURCE OF PICTURE	
		Soviet Union, No. 7 (41)	
		July 1953 [Inside Back Cover]	
CLASSIFICATION			
R			
CAPTIONED BY		VERIFIED BY	
Approved For Release 1999/09/09 : CIA-RDP78-05867A000100240038-2		[Signature]	
FORM NO. 60-53			
SEP 1948			
CAPTION REPORT			

CIA PHOTO RECEIVED FOR RELEASE 1999/09/09 : CIA-RDP78-05867A000100240038-2 1953		110740		E-609		C	
AREA (AMS NO.)	COUNTRY	PROVINCE	PLACE				
546 M	FRANCE	GIRONDE	GENNEVELLIERS				
GEOGRAPHIC COORDINATES		MAP REFERENCE					
48° 56' N 2° 18' E		C file					
TITLE							
FIVE METRIC TON WELLMAN STATIONARY BARGE UNLOADING TOWER WITH 4 LINE WELLMAN "WILLIAMS" MULTIPLE ROPE BUCKET. ELECTRICITE DE FRANCE POWER STATION							
DATE OF PICTURE		SOURCE OF PICTURE					
Phot. 1952		25X1C					
CLASSIFICATION							
Restricted							
CAPTION				VERIFIED BY			
Approved For Release 1999/09/09 : CIA-RDP78-05867A000100240038-2							
FORM NO. 40-53 SEP 1948				CAPTION REPORT			
				B			

Approved For Release 1999/09/09 : CIA-RDP78-05867A000100240038-2 1953 L

CIA PHOTO PROCESSING NO. 119741 E-669 PROVINCE GIRONDE PLACE GENNEVELLIERS

AREA LAWS NO. 546M COUNTRY FRANCE MAP REFERENCE CF

GEOGRAPHIC COORDINATES 48-56N 02-18E

TITLE ELECTRICITE DE FRANCE POWER STATION
FIVE METRIC TON WELLMAN STATIONARY
BARGE UNLOADING TOWER WITH ~~ONE~~ FOUR
LINE WELLMAN "WILLIAMS" MULTIPLE
ROPE BUCKET.

DAY OF PICTURE Nov. 1952 SOURCE OF PICTURE 25X1C

CLASSIFICATION *Restricted*

CAPTIONED BY *RF* Approved For Release 1999/09/09 : CIA-RDP78-05867A000100240038-2

CIA (PHOTO) Approved For Release 1999/09/09 : CIA-RDP78-05867A000100240038-2 1953 C

AREA (AMS NO.) 536 M COUNTRY FRANCE PROVINCE GIRONDE PLACE BORDEAUX

GEOGRAPHIC COORDINATES 44-50 N 0-34 W MAP REFERENCE CF

TITLE 6 METRIC TON, WIDE GAUGE, WELLMAN LEVEL LUFFING TYPE WHARF CRANES.

DATE OF PICTURE 1952 SOURCE OF PICTURE 25X1C

CLASSIFICATION Restricted

CAPTION Approved For Release 1999/09/09 : CIA-RDP78-05867A000100240038-2

CIA PHOTO ACQUISITION NO. 1
Approved For Release 1999/09/09 : CIA-RDP78-05867A000100240038-2

110743
AREA TAMS NO. 1
COUNTRY
LICHTENSTEIN
PROVINCE
VADUZ

DATE
15 Sept 53
GEOGRAPHIC COORDINATES
47° 08' N 9° 31' E
MAP REFERENCE
Juno Gaz -

TITLE
MAIN STREET. COUNCIL CHAMBER, RIGHT.

DATE OF PICTURE
SOURCE OF PICTURE
Overseas Graphic - 1953

CLASSIFICATION
CAPTIONED BY
Approved For Release 1999/09/09 : CIA-RDP78-05867A000100240038-2
VERIFIED BY
3rd quarter -
p. 4

FORM NO. 60-53
SEP 1948
CAPTION REPORT
Lowrey

FY6

Approved For Release 1999/09/09 : CIA-RDP78-05867A000100240038-2

Approved For Release 1999/09/09 : CIA-RDP78-05867A000100240038-2

Approved For Release 1999/09/09 : CIA-RDP78-05867A000100240038-2

DATE 4 Sept 1953

CIA PHOTO ACCESSION NO. 113744

AREA (AMS NO.) 38N/USSR/S.

COUNTRY European RSFSR

PROVINCE Stalingrad Oblast, Stalingrad

GEOGRAPHIC COORDINATES 48 45 N 44 25 E

MAP REFERENCE C-File

TITLE ~~Monument to~~ Monument to defenders of city.

DATE OF PICTURE

SOURCE OF PICTURE Soviet Union; No. 7 (41)
July 1953 [p. 17 Bottom]

CLASSIFICATION

Approved For Release 1999/09/09 : CIA-RDP78-05867A000100240038-2

CAPTIONED BY CER

VERIFIED BY

CAPTION REPORT

FY6

Approved For Release 1999/09/09 : CIA-RDP78-05867A000100240038-2

Next 1 Page(s) In Document Exempt

Approved For Release 1999/09/09 : CIA-RDP78-05867A000100240038-2

CIA (PHOTO ACCESSION NO.) Approved For Release 1999/09/09 : CIA-RDP78-05867A000100240038-2		LOT NO. E-0777	DATE JAN-1950
AREA (AWS NO.) N	COUNTRY USSR	PROVINCE	PLACE
GEOGRAPHIC COORDINATES		MAP REFERENCE	
TITLE TRACTOR.			
25X1C			
DATE OF PICTURE	SOURCE OF		
CLASSIFICATION CONF.			
CAPTIONED BY Approved For Release 1999/09/09 : CIA-RDP78-05867A000100240038-2		VERIFIED BY	
FORM NO. 60-53 SEP 1946		CAPTION REPORT	

CIA (PHOTO ACCESSION NO.)		LOT NO.		DATE	
110749		E-2744		11 JAN - 1954	
AREA (Approved For Release 1999/09/09 : CIA-RDP78-05867A000100240038-2)		COUNTRY	PROVINCE	PLACE	
N		USSR			
GEOGRAPHIC COORDINATES			MAP REFERENCE		
TITLE					
DT-54 CRAWLER. FITTED WITH BROAD TRACKS FOR COMPRESSING AND FORMING PERT BRIQUETTES.					
DATE OF PICTURE		SOURCE OF PICTURE			
		NEWS OF THE AUTOMOTIVE AND AVIATION INDUSTRIES, DEC. 1, 1953.			
CLASSIFICATION					
CONF.					
CAPTIONED BY			VERIFIED BY		
[Signature]			p-33		
FORM NO. Approved For Release 1999/09/09 : CIA-RDP78-05867A000100240038-2					
SEP 1948					
CAPTION REPORT					

CIA PHOTO ACCESSION NO. 1		LOT NO.	DATE	
Approved For Release 1999/09/09 : CIA-RDP78-05867A000100240038-2		E-044	JAN. 1953	
AREA TAMS NO. 1	COUNTRY	PROVINCE	PLACE	
N	USSR		C	
GEOGRAPHIC COORDINATES		MAP REFERENCE		
TITLE "KT-12" CRAWLER. USED FOR LOGGING.				
DATE OF PICTURE		SOURCE OF PICTURE		
—		AUTOMOTIVE INDUSTRIES, 15 FEB., 1953.		
CLASSIFICATION				
CONF.				
CAPTIONED BY		VERIFIED BY		
[Signature]		[Signature]		
Approved For Release 1999/09/09 : CIA-RDP78-05867A000100240038-2				
FORM NO. 60-53 SEP 1948				
CAPTION REPORT				

CIA PHOTO ACCESSION NO. 1		LOT NO.	
Approved For Release 1999/09/09 : CIA-RDP78-05867A000100240038-2		E-C-2181	
AREA (AMS NO.)	COUNTRY	PROVINCE	PLACE
114M	GERMANY	BERLIN	BERLIN C
GEOGRAPHIC COORDINATES		MAP REFERENCE	
52°31' N 13°24' E		C file	
TITLE			
POLICE HEADQUARTERS, NEUE KOENIGSTASSE, SOVIET SECTOR.			
DATE OF PICTURE		SOURCE OF PICTURE	
1951		Micro-	
CLASSIFICATION			
R			
CAPTIONED BY		VERIFIED BY	
[Signature]		[Signature]	
Approved For Release 1999/09/09 : CIA-RDP78-05867A000100240038-2			
FORM NO. 1 SEP 1944 50-57			

CAPTION REPORT

AREA (AMS NO.)	111731	LOT NO.	
TIME	7:32 AM	COUNTRY	SWITZERLAND
DATE OF PICTURE	1953	PROVINCE	SCHWYZ
APPROVED FOR RELEASE	1999/09/09	DATE	17 Aug 53
GEOGRAPHIC COORDINATES	47°01'N 8°31'E		
TITLE	LA PETITE SCHEIDEGG. TERMINUS OF THE WENGERALP RAILWAY AND DEPARTURE POINT FOR THE JUNGFRAU RAILWAY.		
MAP REFERENCE	C		
CLASSIFICATION	R		
CAPTIONED BY	MWB		
FORM NO. SEP 1948 60-53	VERIFIED BY		
Approved For Release 1999/09/09 : CIA RDP78-05867A000100240038-2			
CAPTION REPORT			

PHOTO ACCESSION NO. 1

LOT NO.

AREA (AMS NO. 1)

Approved For Release 1999/09/09 : CIA-RDP78-05867A000100240038-2

GEOGRAPHIC COORDINATES

SWITZERLAND

PROVINCE

Schwyz

PLACE

17 Aug 53

TITLE

JUNGFRAU RAILWAY NEAR LA PETITE SCHEIDEGG

DATE OF PICTURE

SOURCE OF PICTURE

Sciences et Armes June 1953

CLASSIFICATION

R

CAPTIONED BY

MAB

FORM NO. 60-33 SEP 1948

Approved For Release 1999/09/09 : CIA-RDP78-05867A000100240038-2

VERIFIED BY

CAPTION REPORT

CIA PHOTO ACCESSION NO. 1		LOT NO.	
110753		1229M	
Approved For Release 1999/09/09 : CIA-RDP78-05867A000100240038-2		Aug 53	
AREA	COUNTRY	PROVINCE	PLACED
1229M	SWITZERLAND	BERN	JUNGERAU
GEOGRAPHIC COORDINATES		MAP REFERENCE	
46° 32' N 7° 58' E		NIS	
TITLE			
METEOROLOGICAL STATION, SCIENTIFIC LABORATORY, L'OBSERVATOIRE DU SPHINX, UPPER LEFT, ALTITUDE 3570 METERS. HOTEL BERGHAUS, FOREGROUND.			
DATE OF PICTURE		SOURCE OF PICTURE	
		Sciences et Armes June 1953	
CLASSIFICATION			
R			
CAPTIONED BY		VERIFIED BY	
MAB		247	
FORM NO. 1		Approved For Release 1999/09/09 : CIA-RDP78-05867A000100240038-2	
SEP 1948			
CAPTION REPORT			

CIA PHOTO ACCESSION NO. 1		LOT NO.		DATE	
110754		1999/09/09		CIA-RDP78-05867A000100240038-2	
AREA (AMS) NO. 1	COUNTRY	PROVINCE	PLACE	17 Aug 53	
1229M	SWITZERLAND	BERN	JUNGFRAU	Ct	
GEOGRAPHIC COORDINATES		MAP REFERENCE			
46°32' N 7°58' E		NIS METEOROLOGICAL STATION			
TITLE					
OBSERVATOIRE DU SPHINX, LEFT, A JUNGFRAU, RIGHT, ALTITUDE 4158 METERS.					
DATE OF PICTURE		SOURCE OF PICTURE			
-		Sciences et Avenir June 1953			
CLASSIFICATION					
R					
CAPTIONED BY		VERIFIED BY		p247	
M. D. B.				Lover	
FORM NO. 60-53		Approved For Release 1999/09/09 : CIA-RDP78-05867A000100240038-2			
SEP 1948		CAPTION REPORT			

CIA (PHOTO ACCESSION NO.)		LOT NO.		DATE	
111755		E-1568		2001-53	
AREA (ANSI Approved For Release 1999/09/09 : CIA-RDP78-05867A000100240038-2)		PROVINCE		PLACE	
12291		SWITZERLAND		BERN JUNGFRAU	
GEOGRAPHIC COORDINATES		MAP REFERENCE			
46° 32' N 7° 58' E		NIS			
TITLE					
OBSERVATOIRE DU SPHINX. METEOROLOGICAL STATION.					
DATE OF PICTURE		SOURCE OF PICTURE			
-		Sciences et Avenue June 1953			
CLASSIFICATION					
R					
CAPTIONED BY		VERIFIED BY			
MAB		p 248			
FORM NO. 1 SEP 1946 Approved For Release 1999/09/09 : CIA-RDP78-05867A000100240038-2					
CAPTION REPORT					

CIA PHOTO ACCESSION NO. 11-1736		LOT NO. F-1572A	DATE 7 May 1953
Approved For Release 1999/09/09 : CIA-RDP78-05867A000100240038-2			
AREA (LAT/LONG)	COUNTRY	PROVINCE	PLACE
27N/100E	European RSFSR	Moscow Oblast	Moscow
GEOGRAPHIC COORDINATES		MAP REFERENCE	
55:45 N 37:35 E		C-File	
TITLE			
Metro. Arbatskaya Station.			
Platform of Arbatskaya Metro Station.			
DATE OF PICTURE		SOURCE OF PICTURE	
---		Soviet Union, No. 6 (40)	
		June, 1953 [Inside Front Cover]	
CLASSIFICATION R			
CAPTIONED BY CCR		VERIFIED BY [Signature]	
FORM NO. Approved For Release 1999/09/09 : CIA-RDP78-05867A000100240038-2			
SEP 1948 60-33			

CAPTION REPORT