

CIA PHOTO ACCESSION NO. <b>110757</b>		LOT NO. <b>F 1532A</b>	DATE
Approved For Release 1999/09/09 : CIA-RDP78-05867A000100240039-1			
AREA (LAT/LONG)	COUNTRY	PROVINCE	PLACE
<b>28 N / USSR / S.</b>	<b>European RSFSR</b>	<b>Rostov Oblast</b>	<b>Rostov</b>
GEOGRAPHIC COORDINATES		MAP REFERENCE	
<b>47 15 N 39 53 E</b>		<b>C-File</b>	
TITLE			
<b>Port.</b>			
DATE OF PICTURE		SOURCE OF PICTURE	
		<b>Soviet Union, No. 6 (40)</b>	
		<b>June, 1953</b> [Front Cover]	
CLASSIFICATION			
CAPTIONED BY		VERIFIED BY	
<b>CCX</b>		<b>DD</b>	
FORM NO. 10133 Approved For Release 1999/09/09 : CIA-RDP78-05867A000100240039-1			
SEP 1948 CAPTION REPORT			

CIA PHOTO ACCESSION NO. 110758		LOT NO. F 6532 A	DATE 7/10/53
AREA (TIME) 35MN/USSR		COUNTRY	PROVINCE
GEOGRAPHIC COORDINATES 56 57N 24 09E		MAP REFERENCE	PLACE Latvian SSR RIGA
TITLE Heat-power station under construction. C-File			
DATE OF PICTURE		SOURCE OF PICTURE Soviet Union, No. 6 (40) June, 1953 [p. 2 Top]	
CLASSIFICATION R			
CAPTIONED BY CCR		VERIFIED BY [Signature]	
FORM NO. 40 Approved For Release 1999/09/09 : CIA-RDP78-05867A000100240039-1 SEP 1948			

CAPTION REPORT

CIA PHOTO ACCESSION NO. 110759		LOT NO.	DATE
Approved For Release 1999/09/09 : CIA-RDP78-05867A000100240039-1			
AREA (LAT. & LONG.)	COUNTRY	PROVINCE	PLACE
47N/ USSR	N. European RFSR	Tatar ASSR	Kazan
GEOGRAPHIC COORDINATES		MAP REFERENCE	
55 45 N 49 08 E		C-File	
TITLE			
Machine Plant. Installing new planers for machining large parts.			
DATE OF PICTURE		SOURCE OF PICTURE	
		Soviet Union, No. 6 (40)	
CLASSIFICATION			
R			
CAPTIONED BY		VERIFIED BY	
[Signature]		[Signature]	
FORM NO. 46-331			
Approved For Release 1999/09/09 : CIA-RDP78-05867A000100240039-1			
SEP 1948			
CAPTION REPORT			

CIA (PHOTO ACCESSION NO.)		LOT NO.	DATE
11070		E 1532A	
Approved For Release 1999/09/09 : CIA-RDP78-05867A000100240039-1			
AREA (AMS)		PROVINCE	PLACE
19N/USSR/Asiatic RSFSR		Sverdlovsk Oblast	Sverdlovsk
GEOGRAPHIC COORDINATES		MAP REFERENCE	
56 50N 60 38 E		C-File	
TITLE			
Urals Heavy Machinery Plant. New metal cutting method being explained.			
DATE OF PICTURE		SOURCE OF PICTURE	
		Soviet Union, No. 6 (40) June, 1953 [p. 2 Bottom]	
CLASSIFICATION			
R			
CAPTIONED BY		VERIFIED BY	
[Signature]		[Signature]	
FORM NO. 1 Approved For Release 1999/09/09 : CIA-RDP78-05867A000100240039-1			
SEP 1948 CAPTION REPORT			

CIA PHOTO ACCESSION NO. 1		LOT NO.		DATE	
Approved For Release 1999/09/09 : CIA-RDP78-05867A000100240039-1					
AREA : AWS NO. 1	COUNTRY	PROVINCE	PLACE		
29N/USSR	Asiatic RSFSR	Novosibirskaya Oblast	Kulunda		
GEOGRAPHIC COORDINATES			MAP REFERENCE		
54 55 N 76 24 E			<del>C-File</del> N/S		
TITLE					
Track-laying machines finishing the Barnaul-Kulunda section of the South-Siberian Railway.					
DATE OF PICTURE		SOURCE OF PICTURE			
—		Soviet Union, No. 6 (40) June, 1953 [p. 3 Top]			
CLASSIFICATION					
R					
CAPTIONED BY			VERIFIED BY		
Approved For Release 1999/09/09 : CIA-RDP78-05867A000100240039-1			[Signature]		
FORM NO. 60-53 SEP 1948		CAPTION REPORT			

CIA-IPHO TO-ACCESSION NO. 110762		LOT NO. F-1532A	DATE
Approved For Release 1999/09/09 : CIA-RDP78-05867A000100240039-1			
AREA (AMS)	COUNTRY	PROVINCE	PLACE
	USSR		
GEOGRAPHIC COORDINATES		MAP REFERENCE	
TITLE			
Stubbing and gathering machine, IN PRIONEZHSEY DISTRICT, KARELO-FINNISH SSR.			
DATE OF PICTURE		SOURCE OF PICTURE	
		Soviet Union, No. 6 (40)	
		June, 1953 [p. 4 Top <del>Left</del> Middle]	
CLASSIFICATION			
CAPTIONED BY		VERIFIED BY	
CCX		[Signature]	
FORM NO. 803-1 Approved For Release 1999/09/09 : CIA-RDP78-05867A000100240039-1			
SEP 1948			
CAPTION REPORT			

CIA PHOTO ACCESSION NO. 1		LOT NO.	DATE
118768		5-15-53	1953
Approved For Release 1999/09/09 : CIA-RDP78-05867A000100240039-1			
AREA (AMS NO.)	COUNTRY	PROVINCE	PLACE
N/USSR			
GEOGRAPHIC COORDINATES		MAP REFERENCE	
TITLE			REGION
Potato-planting machines in Kalinin			<del>OBLEST.</del>
DATE OF PICTURE		SOURCE OF PICTURE	
		Soviet Union, No. 6 (40)	
		June, 1953 [p. 4 Top Left]	
CLASSIFICATION			
R			
CAPTIONED BY		VERIFIED BY	
[Signature]		[Signature]	
Approved For Release 1999/09/09 : CIA-RDP78-05867A000100240039-1			
FORM NO. 60-53 SEP 1948			
CAPTION REPORT			

CIA PHOTO ACCESSION NO. 1

110764

LOT NO.

DATE

Approved For Release 1999/09/09 : CIA-RDP78-05867A000100240039-1

AREA *USSR / N. European RSFSR*

PROVINCE

GEOGRAPHIC COORDINATES  
59 55 N 30 15 E

PLACE

REFERENCE  
C-File

TITLE OR  
New "SK-25" type calendar plant, HAS 16 ELECTRIC MOTORS AND GENERATORS AT Second Five-Year Plan

DATE OF PICTURE

SOURCE OF PICTURE

Soviet Union, No. 6 (40)  
June, 1953 [p. 4 Top Right]

CLASSIFICATION  
R

CAPTIONED BY  
OOR

VERIFIED BY

FORM NO. 60  
SEP 1946 Approved For Release 1999/09/09 : CIA-RDP78-05867A000100240039-1

CAPTION REPORT



CIA PHOTO ACCESSION NO. 1 <b>110765</b>		LOT NO.	DATE
AREA NAME <b>4N</b>		COUNTRY <b>USSR</b>	PROVINCE <b>UKRAINIAN SSR</b>
GEOGRAPHIC COORDINATES <b>48:10N 38:04E</b>		PLACE <b>GORLOVKA</b>	
TITLE <b>KIROV Machine Plant. <del>Assembling</del> [The] Assembling [of a] coal combine for working small seams.</b>		MAP REFERENCE <b>C-FILE</b>	
DATE OF PICTURE		SOURCE OF PICTURE	
		<b>Soviet Union, No. 6 (40)</b>	
CLASSIFICATION		June, 1953 [p. 4. Middle Left]	
CAPTIONED BY <b>WCK</b>		VERIFIED BY	
FORM NO. 60 SEP 1944		Approved For Release 1999/09/09 : CIA-RDP78-05867A000100240039-1	

CAPTION REPORT

CIA IPHOTO ACCESSION NO. 1 <b>110766</b>		LOT NO.	DATE
AREA (AM) <b>31N/USSR</b>		COUNTRY	PROVINCE
GEOGRAPHIC COORDINATES <b>42 17N 43 51E</b>		PROVINCE <b>Georgian</b>	PLACE <b>SSR/Rustavi</b>
TITLE <b>Central Avenue</b>		MAP REFERENCE <b>C-File</b>	
DATE OF PICTURE		SOURCE OF PICTURE	
		<b>Soviet Union, No. 6 (40)</b> <b>June, 1953 [p. 4 Bottom]</b>	
CLASSIFICATION			
CAPTIONED BY <b>CCK</b>		VERIFIED BY	
FORM NO. 6 SEP 1948		Approved For Release 1999/09/09 : CIA-RDP78-05867A000100240039-1	

CAPTION REPORT

CIA PHOTO ACCESSION NO. <b>110767</b>		LOT NO. <b>51532</b>	DATE <b>Aug 1953</b>
AREA (AM) <b>3IN / USSR</b>		COUNTRY	PROVINCE <b>Georgian SSR</b>
GEOGRAPHIC COORDINATES <b>41 42 N 44 45 E</b>		PLACE <b>Tbilisi</b>	MAP REFERENCE <b>C-File</b>
TITLE <b>New bridge across [the] Kura River.</b>			
DATE OF PICTURE <b>---</b>		SOURCE OF PICTURE <b>Soviet Union, No. 6 (40)</b>	
CLASSIFICATION <b>R</b>			
CAPTIONED BY <b>CR</b>		VERIFIED BY <b>CR</b>	
FORM NO. 6 <b>Approved For Release 1999/09/09 : CIA-RDP78-05867A000100240039-1</b>			
SEP 1948 <b>CAPTION REPORT</b>			

CIA PHOTO ACCESSION NO. <b>110768</b>		LOT NO.	DATE
Approved For Release 1999/09/09 : CIA-RDP78-05867A000100240039-1			
AREA (AMS)	COUNTRY	PROVINCE	PLACE
<b>N/A</b>	<b>USSR</b>		<b>Altai</b>
GEOGRAPHIC COORDINATES		MAP REFERENCE	
TITLE			
<b>T-E-1 Oil Engine Locomotives.</b>			
DATE OF PICTURE		SOURCE OF PICTURE	
		<b>Soviet Union, No. 6 (40)</b>	
		<b>June, 1953 [p. 5 Bottom Right]</b>	
CLASSIFICATION			
<b>IP</b>			
CAPTIONED BY		VERIFIED BY	
<b>CCR</b>		<b>MR</b>	
FORM NO. SEP 1948		Approved For Release 1999/09/09 : CIA-RDP78-05867A000100240039-1	
CAPTION REPORT			

CIA-IPHO-ACCESSION NO. 1 <b>110769</b>		LOT NO.	DATE
Approved For Release 1999/09/09 : CIA-RDP78-05867A000100240039-1			
AREA (AMS NO.) <b>32N / USSR</b>	COUNTRY	PROVINCE	PLACE
GEOGRAPHIC COORDINATES <b>37.57N 58.23E</b>		MAP REFERENCE <b>Turkmen SSR / Ashkhabad</b>	
TITLE <b>Dramatic Theatre.</b>			
DATE OF PICTURE		SOURCE OF PICTURE	
		<b>Soviet Union, No. 6 (40)</b>	
CLASSIFICATION		<b>June, 1953 [p. 5 Bottom Left]</b>	
CAPTIONED BY <b>BR</b>		VERIFIED BY <b>BR</b>	
FORM NO. 60-53 SEP 1948			
Approved For Release 1999/09/09 : CIA-RDP78-05867A000100240039-1			
CAPTION REPORT			

CIA PHOTO ACCESSION NO. 1 <b>110770</b>		LOT NO. <b>6538</b>	DATE
Approved For Release 1999/09/09 : CIA-RDP78-05867A000100240039-1			
AREA (NAME) <b>32N / USSR</b>	COUNTRY	PROVINCE <b>TURKmen SSR</b>	PLACE <b>Ashkhabad</b>
GEOGRAPHIC COORDINATES <b>37 57N 58 23E</b>		MAP REFERENCE <b>C - File</b>	
TITLE <b>[F. E.] Dzerzhinsky Cotton Mill.</b>			
DATE OF PICTURE		SOURCE OF PICTURE	
		<b>Soviet Union, No. 6 (40)</b>	
		<b>June, 1953 (p. 6 Bottom)</b>	
CLASSIFICATION <b>R</b>			
CAPTIONED BY <b>CCP</b>		VERIFIED BY	
FORM NO. 100-10 Approved For Release 1999/09/09 : CIA-RDP78-05867A000100240039-1			
SEP 1948 CAPTION REPORT			

Approved For Release 1999/09/09 : CIA-RDP78-05867A000100240039-1

CIA PHOTO-ACCESSION NO. 10721		LOT NO. 4-1578A	DATE 7/19/53
AREA (AMS 401)	COUNTRY	PROVINCE	PLAZA
32N / USSR		Turkmen SSR	Ashkhabad
GEOGRAPHIC COORDINATES		MAP REFERENCE	
37 57N 58 23 E		C-File	
TITLE			
<del>New Engels Street</del>			
New Apartment Houses on Engels Street.			
DATE OF PICTURE		SOURCE OF PICTURE	
		Soviet Union, No. 6 (40)	
		June, 1953 [p. 7, Top.]	
CLASSIFICATION R			
CAPTIONED BY		VERIFIED BY	
[Signature]		[Signature]	
FORM NO. 60-53 Approved For Release 1999/09/09 : CIA-RDP78-05867A000100240039-1			
SEP 1948			

CAPTION REPORT

CIA PHOTO ACCESSION NO. 111772		LOT NO. E-1532A	DATE 7/19/53
AREA (LAT/LONG) 32N / USSR		COUNTRY	Approved For Release 1999/09/09 : CIA-RDP78-05867A000100240039-1
GEOGRAPHIC COORDINATES 37 57N 58 23 E		PROVINCE TURKmen SSR	PLAZA Ashkhabad
TITLE New Eating Establishment.		MAP REFERENCE C-File	
DATE OF PICTURE		SOURCE OF PICTURE	
		Soviet Union, No. 6 (40) June, 1953 [p. 7 Left Middle]	
CLASSIFICATION R			
CAPTIONED BY [Signature]		VERIFIED BY [Signature]	
FORM NO. 60-53 SEP 1948		Approved For Release 1999/09/09 : CIA-RDP78-05867A000100240039-1	

CAPTION REPORT



CIA PHOTO ACCESSION NO. 1 <b>110773</b>		LOT NO. <b>56532A</b>	DATE <b>7/1953</b>
AREA NAME <b>32 N / USSR</b>		COUNTRY <b>USSR</b>	PROVINCE <b>Turkmen SSR</b>
GEOGRAPHIC COORDINATES <b>37 57N 58 23 E</b>		PLANE <b>Ashkhabad</b>	MAP REFERENCE <b>C - File</b>
TITLE <b>New Department Store.</b>			
DATE OF PICTURE <b>—</b>		SOURCE OF PICTURE <b>Soviet Union, No. 6 (40)</b>	
CLASSIFICATION <b>R</b>		<b>June, 1953 [p. 7 Left Bottom]</b>	
CAPTIONED BY <b>WR</b>		VERIFIED BY <b>WR</b>	
FORM NO. 60-133 SEP 1948			

Approved For Release 1999/09/09 : CIA-RDP78-05867A000100240039-1

Approved For Release 1999/09/09 : CIA-RDP78-05867A000100240039-1

CAPTION REPORT

CIA PHOTO ACCESSION NO. 110776		LOT NO. E 1537A	DATE
Approved For Release 1999/09/09 : CIA-RDP78-05867A000100240039-1			
AREA (LATITUDE)	COUNTRY	PROVINCE	PLACE
27 N / USSR	European USSR	Moscow Oblast	Moscow
GEOGRAPHIC COORDINATES		MAP REFERENCE	
55 45 N 37 35 E		C-File	
TITLE			
Model of lightning protection of transmission line in Kozhizhanovskiy Power Institute.			
DATE OF PICTURE		SOURCE OF PICTURE	
		Soviet Union, No. 6 (40)	
		June, 1953 [p. 10 Top]	
CLASSIFICATION R			
CAPTIONED BY		VERIFIED BY	
CCR		[Signature]	
FORM NO. 1003 Approved For Release 1999/09/09 : CIA-RDP78-05867A000100240039-1			
SEP 1948			
CAPTION REPORT			

CIA PHOTO ACCESSION NO. 111773

LOT NO. E 1533 A

DATE

Approved For Release 1999/09/09 : CIA-RDP78-05867A000100240039-1

AREA (A, B, C, D)

COUNTRY

PROVINCE

PLACE

27N/USSR/N. European RSFSR/Moscow Oblast / Moscow

GEOGRAPHIC COORDINATES

MAP REFERENCE

55 45 N 37 35 E

C-File

TITLE

~~KRZH~~ Krzhizhanovsky Power Institute. High voltage transformer in laboratory.

DATE OF PICTURE

SOURCE OF PICTURE

Soviet Union, No. 6 (40)

June, 1953 [p. 10 Bottom]

CLASSIFICATION

R

CAPTIONED BY

CCP

VERIFIED BY

MB

FORM NO. SEP 1948

Approved For Release 1999/09/09 : CIA-RDP78-05867A000100240039-1

CAPTION REPORT

CIA IPHOTO ACCESSION NO. 1

110776

LOT NO.

DATE

Approved For Release 1999/09/09 : CIA-RDP78-05867A000100240039-1

27N/USSR/N European RSFSR / Moscow Oblast / Moscow

GEOGRAPHIC COORDINATES

55 45 N

37 35 E

MAP REFERENCE

C - File

TITLE

Cable for transmission line about to be tested under ~~normal~~ <sup>ARTIFICIAL</sup> weather in Kezhizhanovskiy Power Institute.

DATE OF PICTURE

SOURCE OF PICTURE

Soviet Union, No. 6 (40) June, 1953 [p. 11 Top Left]

CLASSIFICATION

R  
CER

VERIFIED BY

FORM NO. 6 SEP 1946

Approved For Release 1999/09/09 : CIA-RDP78-05867A000100240039-1

CAPTION REPORT

CIA PHOTO ACCESSION NO. 1

110777

LOT NO.

DATE

Approved For Release 1999/09/09 : CIA-RDP78-05867A000100240039-1

AREA (A) *USSR* / *N. European RFSR* / *Moscow Oblast* / *Moscow*

GEOGRAPHIC COORDINATES *55 45 N 37 35 E* MAP REFERENCE *C-File*

TITLE *Laboratory installation for direct current of 1,000,000 volts in Kezhizhanovskiy Power Institute.*

DATE OF PICTURE

SOURCE OF PICTURE *Soviet Union, No. 6 (40) June, 1953 [p. 11 Right]*

CLASSIFICATION *R*

CAPTIONED BY *OCR* VERIFIED BY

FORM NO. 1 Approved For Release 1999/09/09 : CIA-RDP78-05867A000100240039-1

CAUTION REPORT

CIA PHOTO ACCESSION NO. 110778 LOT NO. 50533 DATE

Approved For Release 1999/09/09 : CIA-RDP78-05867A000100240039-1  
27N/USSR/N. European RSFSR/Moscow Obekt 4 Moscow

PROVINCE PLACE  
GEOGRAPHIC COORDINATES 55 45 N 37 35 E MAP REFERENCE C - File

TITLE  
Preparing to test protective installation for transmission line in Kezhizhanovskiy Power Institute.

DATE OF PICTURE SOURCE OF PICTURE

CLASSIFICATION R  
CAPTIONED BY OCR  
VERIFIED BY

FORM NO. 1 SEP 1949 Approved For Release 1999/09/09 : CIA-RDP78-05867A000100240039-1  
CAPTION REPORT

CIA PHOTO ACCESSION NO. 110770  
 LOT NO. 599109703  
 DATE 1953  
 AREA (TIME ZONE) 28  
 COUNTRY USSR/S. European RFSR/~~USSR~~ Oblast  
 PROVINCE SPALINGSK  
 PLACE  
 GEOGRAPHIC COORDINATES  
 MAP REFERENCE

TITLE  
 "Academician Vinogradov" entering Lock No. 13  
 of ~~the~~ Volga - Don Canal from  
 Tsimlyanskaya Sea.

DATE OF PICTURE  
 SOURCE OF PICTURE Soviet Union, No. 6 (40)  
 June, 1953 (p. 12 Top)

CLASSIFICATION R  
 CAPTIONED BY OAR  
 VERIFIED BY  
 FORM NO. 100240039-1  
 SEP 1948  
 Approved For Release 1999/09/09 : CIA-RDP78-05867A000100240039-1  
 CAPTION REPORT

CIA (PHOTO ACCESSION NO.)		LOT NO.	DATE
110780		5773	1953
AREA (Approved For Release 1999/09/09 : CIA-RDP78-05867A000100240039-1)		COUNTRY	PROVINCE
28 USSR		S. EUROPEAN	RSFSR
GEOGRAPHIC COORDINATES		MAP REFERENCE	
TITLE			
Raising gate to divert water from Lower Don irrigation canal to fields.			
DATE OF PICTURE		SOURCE OF PICTURE	
		Soviet Union, No. 6 (40)	
CLASSIFICATION		June, 1953 [p. 12 Left Bottom]	
CAPTIONED BY		VERIFIED BY	
cep		MD	
FORM NO. SEP 1948		Approved For Release 1999/09/09 : CIA-RDP78-05867A000100240039-1	
CAPTION REPORT			



CIA PHOTO ACCESSION NO. 1	LOT NO.	DATE
110781	F 1532A	
AREA (COUNTRY)	PROVINCE	PICTURE NO.
28 USSR / S. European RSER	Rostov Oblast	1
GEOGRAPHIC COORDINATES	MAP REFERENCE	
TITLE		
<p>Harrowing, application of mineral fertilizer, cultivation, and seeding [being done] in Rostov Region.</p>		
DATE OF PICTURE	SOURCE OF PICTURE	
	Soviet Union, No. 6 (40)	
CLASSIFICATION	June, 1953 [p. 13 Top left]	
CAPTIONED BY	VERIFIED BY	
CCR	[Signature]	
FORM NO. SEP 1948	Approved For Release 1999/09/09 : CIA-RDP78-05867A000100240039-1	

CAPTION REPORT

CIA IPHOTO ACCESSION NO. 110782		LOT NO. F 1532A	DATE
Approved For Release 1999/09/09 : CIA-RDP78-05867A000100240039-1			
AREA (NAME)	COUNTRY	PROVINCE	PLAC
28 N	USSR	S. European RSFSR	Rostov Oblast
GEOGRAPHIC COORDINATES		MAP REFERENCE	
TITLE Mechetny Electric Machine and Tractor Station, under construction in Semikarakorskaya District, Rostov Region under Construction.			
DATE OF PICTURE	SOURCE OF PICTURE		
	Soviet Union, No. 6 (40)		
CLASSIFICATION	June, 1953 [p. 13 Top Right]		
CAPTIONED BY	VERIFIED BY		
oer	[Signature]		
FORM NO. 1013 Approved For Release 1999/09/09 : CIA-RDP78-05867A000100240039-1			
SEP 1948			
CAPTION REPORT			

CIA PHOTO ACCESSION NO. 110783		LOT NO. 599/0909-2A	DATE
Approved For Release 1999/09/09 : CIA-RDP78-05867A000100240039-1			
AREA (AMS NO. 1)	COUNTRY	PROVINCE	PLANT
28N	USSR	S. EUROPEAN RSFSR	
GEOGRAPHIC COORDINATES		MAP REFERENCE	
TITLE			
Machine hall of Pumping Station No. 49. which raises water from Lower Don Irrigation Canal to Lower Semikarakorskaya Irrigation Canal			
DATE OF PICTURE	SOURCE OF PICTURE		
—	Soviet Union, No. 6 (40) June, 1953 (p. 13 Bottom Left)		
CLASSIFICATION			
P			
CAPTIONED BY	VERIFIED BY		
CLR	PMA		
Approved For Release 1999/09/09 : CIA-RDP78-05867A000100240039-1			
FORM NO. 60133 SEP 1948	CAPTION REPORT		

CIA PHOTO ACCESSION NO. 1 <b>110784</b>		LOT NO. <b>5-1532A</b>	DATE
AREA (COUNTRY) <b>N/USSR</b>		PROVINCE	PLACE <b>C</b>
GEOGRAPHIC COORDINATES		MAP REFERENCE	
TITLE <b>Trestle bridges connecting Caspian SEA.</b>		OIL DERRICKS IN	
DATE OF PICTURE <b>—</b>	SOURCE OF PICTURE <b>Soviet Union, No. 6 (40) June, 1953 Ep. 19 Top [pp. 14, 15 Top]</b>		
CLASSIFICATION <b>R</b>	CAPTIONED BY <b>cer</b>		
FORM NO. SEP 1948	VERIFIED BY <b>DM</b>		

Approved For Release 1999/09/09 : CIA-RDP78-05867A000100240039-1

Approved For Release 1999/09/09 : CIA-RDP78-05867A000100240039-1

CAPTION REPORT

CIA PHOTO ACCESSION NO. <b>118785</b>		LOT NO. <b>E 6532 A</b>	DATE
Approved For Release 1999/09/09 : CIA-RDP78-08867A000100240039-1			
AREA NAME <b>47 N/USSR</b>	PROVINCE <b>W. EUROPEAN RSFSR</b>	PLANT	<b>KUYBYSHEV OBLAST</b>
GEOGRAPHIC COORDINATES		MAP REFERENCE	
TITLE <b>New oil field in Zhiguli Hills on Volga RIVER.</b>			
DATE OF PICTURE <b>—</b>		SOURCE OF PICTURE <b>Soviet Union, No. 6 (40) June, 1953 Lp. 14 Bottom Right</b>	
CLASSIFICATION <b>R</b>			
CAPTIONED BY <b>CEP</b>		VERIFIED BY <b>enon</b>	
FORM NO. <b>Approved For Release 1999/09/09 : CIA-RDP78-08867A000100240039-1</b>			
SEP 1948 <b>CAPTION REPORT</b>			

CIA PHOTO ACCESSION NO. 1 <b>110786</b>		LOT NO. <b>51532A</b>	DATE
AREA (AREA) <b>N/USSR</b>		COUNTRY	PROVINCE
GEOGRAPHIC COORDINATES <b>UNABLE TO LOCATE</b>		MAP REFERENCE	PLACE <b>Neftyanoye Kamni</b>
TITLE <b>Town built on steel foundations in Caspian SEA.</b>			
DATE OF PICTURE	SOURCE OF PICTURE <b>Soviet Union, No. 6 (40) June, 1953 [p. 15 top left]</b>		
CLASSIFICATION <b>P</b>	CAPTIONED BY <b>ceer</b>		
FORM NO. SEP 1948	VERIFIED BY <b>ceer</b>		DATE

Approved For Release 1999/09/09 : CIA-RDP78-05867A000100240039-1

Approved For Release 1999/09/09 : CIA-RDP78-05867A000100240039-1

CAPTION REPORT



CIA IPHOTO ACCESSION NO. 1 <b>110788</b>		LOT NO. <b>E 1532A</b>	DATE <b>1953</b>
Approved For Release 1999/09/09 : CIA-RDP78-05867A000100240039-1			
AREA / COUNTRY <b>19 N / USSR</b>	PROVINCE <b>ASST Asiatic RSR Bashkir ASSR Ufa</b>	PAGE	
GEOGRAPHIC COORDINATES <b>54 43 N 55.58 E</b>		MAP REFERENCE <b>C - File</b>	
TITLE <b>Studying oil gases at the Institute of Oil Research.</b>			
DATE OF PICTURE <b>_____</b>		SOURCE OF PICTURE <b>Soviet Union, No. 6 (40) June, 1953 (p. 16 Top Left)</b>	
CLASSIFICATION <b>R</b>			
CAPTIONED BY <b>CCR</b>		VERIFIED BY <b>[Signature]</b>	
FORM NO. 1 Approved For Release 1999/09/09 : CIA-RDP78-05867A000100240039-1 SEP 1949			
CAPTION REPORT			



CIA PHOTO ACCESSION NO. 1 <b>110789</b>		LOT NO. <b>F 1532A</b>	DATE
Approved For Release 1999/09/09 : CIA-RDP78-05867A000100240039-1			
AREA (COUNTRY)	PROVINCE	PLANT	
<b>19N/USSR</b>	<b>Asiatic RSFSR</b>	<b>Bashkir ASSR</b>	<b>C</b>
GEOGRAPHIC COORDINATES		MAP REFERENCE	
TITLE			
<i>Pumping station for creating high pressure in oil strata at Tuimaza Field in Bashkir ASSR.</i>			
DATE OF PICTURE		SOURCE OF PICTURE	
		<i>Soviet Union, No. 6 (40)</i>	
CLASSIFICATION		<i>June, 1953 [p. 16 Top Right]</i>	
<i>R</i>			
CAPTIONED BY <i>CCR</i>		VERIFIED BY <i>MD</i>	
FORM NO. 1 Approved For Release 1999/09/09 : CIA-RDP78-05867A000100240039-1 SEP 1948 CAPTION REPORT			

CIA PHOTO ACCESSION NO. <b>110730</b>		LOT NO. <b>51532A</b>	DATE <b>18 Aug 1953</b>
Approved For Release 1999/09/09 : CIA-RDP78-05867A000100240039-1			
AREA (LAT. LONG.) <b>32N 48E/SSR</b>	COUNTRY	PROVINCE <b>Turkmen SSR</b>	PLANT
GEOGRAPHIC COORDINATES		MAP REFERENCE	
TITLE <i>Oil-prospecting expedition recording observations in Turkmenia.</i>			
DATE OF PICTURE		SOURCE OF PICTURE <i>Soviet Union, No. 6 (40) June, 1953 [p. 16 Bottom]</i>	
CLASSIFICATION <b>R</b>			
CAPTIONED BY <i>OPR</i>		VERIFIED BY <i>[Signature]</i>	
Approved For Release 1999/09/09 : CIA-RDP78-05867A000100240039-1			
FORM NO. 60-53 SEP 1948			
CAPTION REPORT			

CIA PHOTO ACCESSION NO. <b>110791</b>		LOT NO. <b>599015909</b>	DATE <b>1953</b>
Approved For Release 1999/09/09 : CIA-RDP78-05867A000100240039-1			
AREA (AMS) <b>N/USSR</b>	COUNTRY	PROVINCE	FILE <b>110791</b>
GEOGRAPHIC COORDINATES		MAP REFERENCE	
TITLE <i>Surface machinery of a multiple oil well. OIL IS EXTRACTED FROM SEVERAL STRATA AT SAME TIME.</i>			
DATE OF PICTURE	NUMBER OF PICTURES <b>Soviet Union, No. 6 (40)</b>		
	<b>June, 1953 [p. 17 Top]</b>		
CLASSIFICATION <b>R</b>			
CAPTIONED BY <b>WLP</b>	VERIFIED BY <b>WLP</b>		
Approved For Release 1999/09/09 : CIA-RDP78-05867A000100240039-1			
FORM NO. 60-53 SEP 1948	CAPTION REPORT		

CIA PHOTO ACCESSION NO. 1		LOT NO.	DATE
Approved For Release 1999/09/09 : CIA-RDP78-05867A000100240039-1 AREA : <i>ZIN / USSR</i>		<i>51532A</i>	<i>18 Aug 1953</i>
COUNTRY	PROVINCE	PLACE	
<i>ZIN / USSR</i>	<i>Azerbaydzhan SSR</i>	<i>Baku</i>	
GEOGRAPHIC COORDINATES		MAP REFERENCE	
<i>40 25 N 49 50 E</i>		<i>C-File</i>	
TITLE			
<i>New houses for oil workers.</i>			
DATE OF PICTURE		SOURCE OF PICTURE	
—		<i>Soviet Union, No. 6 (40)</i>	
		<i>June, 1953 [p. 17 Bottom]</i>	
CLASSIFICATION			
<i>R</i>			
CAPTIONED BY		VERIFIED BY	
<i>PCR</i>		<i>PCR</i>	
FORM NO. 1 Approved For Release 1999/09/09 : CIA-RDP78-05867A000100240039-1			
SEP 1946 6031 CAPTION REPORT			

CIA IPHOTO ACCESSION NO. 1 <b>110793</b>		LOT NO. <b>E 1532A</b>	DATE <b>1953</b>
AREA (NAME) <b>45MN / USSR</b>		COUNTRY <b>Lithuanian SSR</b>	PROVINCE <b>Kaunas</b>
GEOGRAPHIC COORDINATES <b>54 54 N 23 54 E</b>		MAP REFERENCE <b>C-File</b>	PLACE <b>Kaunas</b>
TITLE <b>Laboratory of <del>the</del> Polytechnical Institute</b>			
DATE OF PICTURE <b>—</b>		SOURCE OF PICTURE <b>Soviet Union, No. 6 (40) June, 1953 [p. 18]</b>	
CLASSIFICATION <b>R</b>			
CAPTIONED BY <b>COOK</b>		VERIFIED BY <b>Mo</b>	
FORM NO. 101 SE			

Approved For Release 1999/09/09 : CIA-RDP78-05867A000100240039-1

Approved For Release 1999/09/09 : CIA-RDP78-05867A000100240039-1

CAPTION REPORT

CIA PHOTO ACCESSION NO. 1	LOT NO.	DATE
110795	E 1532A	18 Aug 1953
AREA (ANSWER)	Approved For Release 1999/09/09 : CIA-RDP78-05867A000100240039-1	
22N USSR	Tadzhik SSR Stalinabad	
GEOGRAPHIC COORDINATES	MAP REFERENCE	
38 30N 68 45E	C - File	
TITLE	New houses on Lenin Street.	
DATE OF PICTURE	SOURCE OF PICTURE	
	Soviet Union, No. 6 (40)	
	June, 1953 [p. 19 Middle Right]	
CLASSIFICATION		
R		
CAPTIONED BY	VERIFIED BY	
CCR	MOM	
FORM NO. 1	Approved For Release 1999/09/09 : CIA-RDP78-05867A000100240039-1	
SEP 1948	CAPTION REPORT	

CIA PHOTO ACCESSION NO. 1 <b>113797</b>		LOT NO. <b>E 1532A</b>	DATE <b>18 Aug 1953</b>
AREA (AWS NO.) <b>11N/005N</b>	COUNTRY <b>ARMENIAN S.S.R.</b>	APPROVED FOR RELEASE 1999/09/09 CIA-RDP78-05867A000100240039-1	
GEOGRAPHIC COORDINATES <b>40 11N 44 30E</b>		MAP REFERENCE: <b>C - File</b>	
TITLE <b>[The] Government building of the Armenian Republic.</b>			
DATE OF PICTURE <b>June, 1953</b>		SOURCE OF PICTURE <b>Soviet Union, No. 6 (40)</b>	
CLASSIFICATION <b>R</b>			
CAPTIONED BY <b>CR</b>		VERIFIED BY: <b>ZNBm</b>	
FORM NO. 69-53 SEP 1949			
Approved For Release 1999/08/09 : CIA-RDP78-05867A000100240039-1			

CIA PHOTO ACCESSION NO. 1 <b>110799</b>		LOT NO. <b>E 1532A</b>	DATE <b>18 Aug 1953</b>
AREA (AMS) (COUNTRY) <b>11N/USSR</b>		APPROVED FOR RELEASE 1999/09/09 CIA-RDP78-05867A000100240039-1	
GEOGRAPHIC COORDINATES <b>40 11 N 44 30 E</b>		MAP REFERENCE <b>C - File</b>	
TITLE <b>New collective - farm market. English students.</b>			
DATE OF PICTURE _____		SOURCE OF PICTURE <b>Soviet Union, No. 6 (40) June, 1953 [p. 21 Bottom Left]</b>	
CLASSIFICATION <b>R</b>		VERIFIED BY <b>o NB</b>	
CAPTIONED BY <b>o CR</b>		FORM NO. 100 SEP 1948	
APPROVED FOR RELEASE 1999/09/09 CIA-RDP78-05867A000100240039-1			



CIA PHOTO ACCESSION NO. 1 <b>111801</b>	LOT NO. <b>E 1532A</b>	DATE <b>19 Aug 1953</b>
AREA (CITY NO.) <b>11N/055R</b>	APPROVED FOR RELEASE 1999/09/09	CIA-RDP78-05867A000100240039-1
GEOGRAPHIC COORDINATES <b>40 19 N 44 36 E</b>	SOURCE REFERENCE <b>Armenian SBR/Arzni</b>	<b>C-File</b>
TITLE <b>Health resort.</b>		
DATE OF PICTURE <b>—</b>	SOURCE OF PICTURE <b>Soviet Union, No. 6 (40)</b>	
CLASSIFICATION <b>R</b>	<b>June, 1953 [p. 22 Middle]</b>	
CAPTIONED BY <b>ceR</b>	VERIFIED BY <b>chm</b>	
FORM NO. 1 SEP 1952	APPROVED FOR RELEASE 1999/09/09	CIA-RDP78-05867A000100240039-1

CAPTION REPORT

PHOTO ACCESSION NO. 1

110802

LOT NO.

Approved For Release 1999/09/09 : CIA-RDP78-05867A000100240039-1

17/1/53

17 Aug 1953

GRAPHIC COORDINATES

40 11 N 44 30 E

PROVINCE

Armenian SSR Yerevan

PLACE

MAP REFERENCE

C-File

Children's hospital. English students.

DATE OF PICTURE

SOURCE OF PICTURE

Soviet Union, No. 6 (40)  
June, 1953 [p. 23 Top Left]

CLASSIFICATION

R

DEVELOPED BY

CR

VERIFIED BY

Approved For Release 1999/09/09 : CIA-RDP78-05867A000100240039-1

CAPTION REPORT

CIA PHOTO ACCESSION NO. 1		LOT NO.	DATE
Approved For Release 1999/09/09 : CIA-RDP78-05867A000100240039-1			19 Sep 1953
AREA (AMS NO.)	COUNTRY	PROVINCE	
11N/USSR		Armyanskaya SSR/Dvin	
GEOGRAPHIC COORDINATES		MAP REFERENCE:	
40 01 N 44 35 E		NIS	
TITLE			
Home of collective farmer. English students.			
DATE OF PICTURE		SOURCE OF PICTURE	
		Soviet Union, No. 6 (40)	
		June, 1953 [p. 23 Top Right]	
CLASSIFICATION			
R			
CAPTIONED BY		VERIFIED BY	
Approved For Release 1999/09/09 : CIA-RDP78-05867A000100240039-1		[Signature]	
FORM NO. 60-53 SEP 1946		CAPTION REPORT	

CIA PHOTO ACCESSION NO. 1 <b>1118016</b>		LOT NO. <b>F 1532A</b>	DATE
Approved For Release 1999/09/09 : CIA-RDP78-05867A00010024003931			
AREA NAME <b>11N/USSR</b>	COUNTRY	PROVINCE <b>Armenian SSR</b>	PLACE <b>Echmiadzyn</b>
GEOGRAPHIC COORDINATES <b>40 10N 44 18E</b>		MAP REFERENCE <b>C - File</b>	
TITLE <b>Ancient temple. English students.</b>			
DATE OF PICTURE _____		SOURCE OF PICTURE <b>Soviet Union, No. 6 (40)</b>	
CLASSIFICATION <b>R</b>		<b>June, 1953 [p. 23 Middle]</b>	
CAPTIONED BY <b>OKR</b>		VERIFIED BY <b>NO</b>	
FORM NO. 1 Approved For Release 1999/09/09 : CIA-RDP78-05867A000100240039-1 SEP 1948			
CAPTION REPORT			

CIA PHOTO ACCESSION NO. 1 <b>118805</b>		LOT NO. <b>51532A</b>	DATE <b>18 Aug 1953</b>
Approved For Release 1999/09/09 : CIA-RDP78-05867A000100240039-1			
AREA (AMS EDIT)	COUNTRY	PROVINCE	CITY
<b>N/USSR</b>			<b>✓</b>
GEOGRAPHIC COORDINATES		MAP REFERENCE	
TITLE			
<b>OKa River.</b>			
DATE OF PICTURE		SOURCE OF PICTURE	
<b>—</b>		<b>Soviet Union, No. 6 (40)</b>	
		<b>June, 1953 [p.24]</b>	
CLASSIFICATION <b>R</b>			
CAPTIONED BY <b>OKR</b>		VERIFIED BY <b>MDM</b>	
FORM NO. 100-10 Approved For Release 1999/09/09 : CIA-RDP78-05867A000100240039-1			
SEP 1949 CAPTION REPORT			

CIA PHOTO ACCESSION NO. 1 <b>110806</b>		LOT NO. <b>F 1537A</b>	DATE
AREA LAKE <b>2N/55R</b>		Approved For Release 1999/09/09 : CIA-RDP78-05867A000100240039-13	
GEOGRAPHIC COORDINATES <b>43 12 N 76 57 E</b>		PROVINCE <b>Kazakh SSR / Alma Ata</b>	PLANT
TITLE <b>Classroom at State Veterinary and Zootechnical Institute.</b>		C-File	
DATE OF PICTURE	SOURCE OF PICTURE <b>Soviet Union, No. 6 (40)</b>		
CLASSIFICATION <b>R</b>	<b>June, 1953 [p. 25 Bottom]</b>		
CAPTIONED BY <b>CCR</b>	VERIFIED BY		
FORM NO. SEP 1949		Approved For Release 1999/09/09 : CIA-RDP78-05867A000100240039-13	
CAPTION REPORT			

CIA PHOTO ACCESSION NO. 1

LOT NO.

DATE

1180B  
3 N USSR

Approved For Release 1999/09/09

CIA-RDP78-05867A000100240039-1

PROVINCE

Kazakh SSR

PLACE



GEOGRAPHIC COORDINATES

MAP REFERENCE

TITLE

Students of Geological Survey  
Department in Mineralogical Museum  
of Kazakh Mining and Metallurgical  
Institute.

DATE OF PICTURE

SOURCE OF PICTURE

Soviet Union, No. 6 (40)  
June, 1953 [pp. 26, 27]

CLASSIFICATION

R

CAPTIONED BY

CCR

VERIFIED BY

FORM NO.  
SEP 1948

Approved For Release 1999/09/09 : CIA-RDP78-05867A000100240039-1

CAPTION REPORT

PHOTO NO. 110811 LOT NO. MAP REFERENCE LATITUDE LONGITUDE  
 COUNTRY Approved For Release 1999/09/09 : CIA-RDP78-05867A000100240039-1

AREA NO. B 167 N SUBJECT USSR

LI	K	I	N	O	-	D	U	L	E	V	O	15	P	A	I	N	T	20	
E	R	S	25	A	T	P	R	A	V	D	A	30	P	O	R	C	E	L	40
A	I	N	45	P	L	A	N	T	50										

intentional

(25)

DATE OF PHOTO	TYPE	QUALITY	CLASS	NO. OF CARDS	SOURCE OF PHOTOGRAPH
	1	2	4	1	Soviet Union

CLASSIFICATION Approved For Release 1999/09/09 : CIA-RDP78-05867A000100240039-1  
 008 CL 1953



PHOTO NO. **Approved For Release 1999/09/09 : CIA-RDP78-05867A000100240039-1**

COUNTRY \_\_\_\_\_ PROVINCE \_\_\_\_\_

AREA NO.	SUBJECT	SUBJECT	SUBJECT	SUBJECT	SUBJECT	SUBJECT	SUBJECT	SUBJECT
B167N	AF							
LIKING	IND	DULEVO				PRODU		
CTS	OF	PRAVDA				PORCEL		
A IN	PLANT							

CAMERAMAN

(25) 25X1A

DATE OF PHOTO	TYPE	QUALITY	CLASS	NO. OF CARDS	SOURCE OF PHOTOGRAPH

Approved For Release 1999/09/09 : CIA-RDP78-05867A000100240039-1

CLASSIFICATION \_\_\_\_\_ CAPTIONED BY \_\_\_\_\_

Approved For Release 1999/09/09 : CIA-RDP78-05867A000100240039-3

CIA PHOTO ACCESSION NO. 1      LOT NO.      DATE

AREA NAME NO. 1      COUNTRY      PROVINCE      PLACE

37      N/USSR/W. European RSFSR      Gorkiy Oblast      Gorkiy (NR)

GEOGRAPHIC COORDINATES      MAP REFERENCE

56 20 N      44 00 E      C-File

TITLE

Oka River near Gorkiy

DATE OF PICTURE      SOURCE OF PICTURE

CLASSIFICATION      R

CAPTIONED BY      VERIFIED BY

FORM NO. 104-60-53      Approved For Release 1999/09/09 : CIA-RDP78-05867A000100240039-1

CAPTION REPORT

CIA PHOTO ACCESSION NO. <b>1381</b>		LOT NO. <b>1532A</b>	DATE
AREA NAME NO. <b>4N/USSR/UKRAINIAN SSR</b>		PROVINCE	PLACE <b>U</b>
GEOGRAPHIC COORDINATES		MAP REFERENCE	
TITLE <b>Miners' settlements located in Donbas coal field. REGION.</b>			
DATE OF PICTURE		SOURCE OF PICTURE	
		<b>Soviet Union, No. 6 (40)</b>	
CLASSIFICATION <b>R</b>		<b>June, 1953 (p. 35 Top Right)</b>	
CAPTIONED BY <b>RLP</b>		VERIFIED BY <b>MLP</b>	
FORM NO. 1044 40-53			

Approved For Release 1999/09/09 : CIA-RDP78-05867A000100240039-1

Approved For Release 1999/09/09 : CIA-RDP78-05867A000100240039-1

CAPTION REPORT

CIA (PHOTO ACCESSION NO. 1)		LOT NO.	
Approved For Release 1999/09/09 : CIA-RDP78-05867A000100240039-1		20 Aug 1953	
AREA (ANS NO.)	COUNTRY	PROVINCE	PLACE
38N/USSR/S	European RSFSR	Stavropol Krai	Kislovodsk
GEOGRAPHIC COORDINATES		MAP REFERENCE	
43 55 N 42 43 E		C - File	
TITLE			
[Newly formed lake <del>to</del> behind dam]			
NEW LAKE FORMED BY 500-METER DAM.			
DATE OF PICTURE		SOURCE OF PICTURE	
		Soviet Union, No. 6 (40)	
		June, 1953 [p. 37 Middle Left]	
CLASSIFICATION			
R			
CAPTIONED BY		VERIFIED BY	
Approved For Release 1999/09/09 : CIA-RDP78-05867A000100240039-1		[Signature]	
FORM NO. 50-53 SEP 1948		CAPTION REPORT	

CIA (PHOTO ACCESSION NO.) **11816** LOT NO. **27N/32A** Approved For Release 1999/09/09 : CIA-RDP78-05867A000100240039-1

AREA (AMS NO.) **27N/USSR/N. EUROPEAN RSFSR** COUNTRY **USSR** PROVINCE **Moscow Oblast** PLACE **Moscow** DATE **19 Aug 1953**

GEOGRAPHIC COORDINATES **55 45 N 37 35 E** MAP REFERENCE **C-File**

TITLE **Trend Hall of the Conservatoire.**

DATE OF PICTURE **—** SOURCE OF PICTURE **Soviet Union, No. 6 (40) June, 1953 [p. 37 Top]**

CLASSIFICATION **R** CAPTIONED BY **OPK** VERIFIED BY **OPK**

FORM NO. **60-53** Approved For Release 1999/09/09 : CIA-RDP78-05867A000100240039-1

CAPTION REPORT

CIA PHOTO ACCESSION NO. 1		LOT NO.	
Approved For Release 1999/09/09 : CIA-RDP78-05867A000100240039-1			
AREA (AMS NO.)	COUNTRY	PROVINCE	PLACE
29N/UBSR	Asiatic RFS	Tomsk Oblast	Tomsk
GEOGRAPHIC COORDINATES		MAP REFERENCE	
5630 N 8458 E		C-File	
TITLE			
Regulating a broadcast in new television center <del>at Tomsk</del> designed by the Polytechnical Institute.			
AND SET UP			
DATE OF PICTURE		SOURCE OF PICTURE	
		Soviet Union, No. 6 (40)	
CLASSIFICATION		June, 1953 [p. 37 Middle Right]	
CAPTIONED BY		VERIFIED BY	
P		[Signature]	
FORM NO. 60-53 SEP 1948			
Approved For Release 1999/09/09 : CIA-RDP78-05867A000100240039-1			
CAPTION REPORT			

CIA PHOTO ACCESSION NO. 1		LOT NO.	
110018		214-RDP78-05867A000100240039-1	
AREA (ANS NO.)	COUNTRY	PROVINCE	FILE NO.
27N/USSR/N. European	RSFSR/Moscow	Moscow	20 Aug 1953
GEOGRAPHIC COORDINATES		MAP REFERENCE	
55 45 N 37 35 E		C-File	
TITLE			
[Cyclists racing over] Krymsky Bridge, OVER MOSCOW RIVER. CYCLISTS!			
DATE OF PICTURE		SOURCE OF PICTURE	
—		Soviet Union, No. 6 (40)	
CLASSIFICATION		June, 1953 [p. 38 Top Right]	
R			
CAPTIONED BY		VERIFIED BY	
CCR			
FORM NO. 100-104 SEP 1948		Approved For Release 1999/09/09 : CIA-RDP78-05867A000100240039-1	

CAPTION REPORT

CIA PHOTO ACCESSION NO. 1 <b>110819</b>		LOT NO.		DATE <b>20 Aug 1953</b>	
AREA (ANS NO.) <b>35MN/USSR</b>		COUNTRY		PROVINCE <b>Latvian SSR/Riga</b>	
GEOGRAPHIC COORDINATES <b>56 57 N 24 09 E</b>		MAP REFERENCE		PLACE <b>C-File</b>	
TITLE <b><del>Stadium</del> Stadium under construction</b>					
DATE OF PICTURE —		SOURCE OF PICTURE <b>Soviet Union, No. 6 (40)</b>			
CLASSIFICATION <b>R</b>		<b>June, 1953 [p. 39 Bottom]</b>			
CAPTIONED BY <b>CCP</b>		VERIFIED BY <b>CCP</b>			
FORM NO. 80-53 SEP 1948					

Approved For Release 1999/09/09 : CIA-RDP78-05867A000100240039-1

Approved For Release 1999/09/09 : CIA-RDP78-05867A000100240039-1



CIA PHOTO ACCESSION NO. 110824		LOT NO.	DATE
Approved For Release 1999/09/09 : CIA-RDP78-05867A000100240039-1			1 Aug 1953
AREA / COUNTRY	PROV	PLACE	
16 N / USSR / S. European RSFSR	CRIMEAN	Oblast / Artek	
GEOGRAPHIC COORDINATES		Area C-FILE	
44 34 N 34 18 E			
TITLE			
Promenade at <del>Artek</del> Young Pioneer HEALTH resort [in Crimea]			
DATE OF PICTURE		SOURCE OF PICTURE	
		Soviet Union, No. 6 (40)	
CLASSIFICATION		June, 1953 [Back Cover]	
CAPTIONED BY		VERIFIED BY	
RCCP			
FORM NO. 60-53		Approved For Release 1999/09/09 : CIA-RDP78-05867A000100240039-1	
SEP 1948		CATION REPORT	

CIA (PHOTO ACCESSION NO.) LOT NO. DATE

110821

F-1956

DATE

Approved For Release 1999/09/09 : CIA-RDP78-05867A000100240039-1

AREA (CAMERA) 480 M

COUNTRY YUGOSLAVIA

PROVINCE SRBIJA

PLACE BELGRADE

GEOGRAPHIC COORDINATES 44 50N 20 30E

MAP REFERENCE a file

TITLE SAVA RIVER. RESORT BEACH.

25X1C

DATE OF PICTURE

SUBJECT [REDACTED]

CLASSIFICATION CONFIDENTIAL SECURITY INFORMATION

CAPTIONED BY [Signature]

VERIFIED BY

FORM NO. SEP 1944 Approved For Release 1999/09/09 : CIA-RDP78-05867A000100240039-1

CAPTION REPORT

CIA PHOTO ACCESSION NO. 110895 LOT NO. 1851 DATE 29 Sept. 1953

Approved For Release 1999/09/09 : CIA-RDP78-05867A000100240039-1

AREA (AMS NO.) 480M1 COUNTRY YUGOSLAVIA SABISA PLACE

GEOGRAPHIC COORDINATES 43 48 N 22 17 E MAP REFERENCE NIS

TITLE NEW BUILDING HOUSING DISTRICT COMMITTEE

25X1C

DATE OF PICTURE SO

CLASSIFICATION CONFIDENTIAL SECURITY INFORMATION VERIFIED BY

CAPTIONED BY Approved For Release 1999/09/09 : CIA-RDP78-05867A000100240039-1

CIA (PHOTO ACCESSION NO.)		LOT NO.	DATE
Approved For Release 1999/09/09 : CIA-RDP78-05867A000100240039-1			29 Sept 1953
AREA (AMS NO.)	COUNTRY	PROVINCE	PLACE
480 M	YUGOSLAVIA	SRBIJA	KATARNICA
GEOGRAPHIC COORDINATES		MAP REFERENCE	
43 48 N 22 19 E		NIS	
TITLE			
NEW BUILDING HOUSING DISTRICT			
COMMITTEE.			
25X1C			
DATE OF PICTURE	[REDACTED]		
CLASSIFICATION	CONFIDENTIAL SECURITY INFORMATION		
CAPTIONED BY	Approved For Release 1999/09/09 : CIA-RDP78-05867A000100240039-1		VERIFIED BY
FORM NO. 60-53 SEP 1948	CAPTION REPORT		

CIA (PHOTO ACCESSION NO.) 110825		LOT NO. 5-1856	DATE 28 Sept 1953
Approved For Release 1999/09/09 : CIA-RDP78-05867A000100240039-1			
AREA (AMS NO.) 480 M	COUNTRY YUGOSLAVIA	PROVINCE SRBIJA	CITY BELGRADE
GEOGRAPHIC COORDINATES 44° 50' N 20° 30' E		MAP REFERENCE c file	
TITLE UNCOMPLETED FEDERAL GOVERNMENT BUILDINGS ACROSS SAVA RIVER FROM OLD BELGRADE			
25X1C			
DATE OF PICTURE	SOURCE		
CLASSIFICATION <del>CONFIDENTIAL</del> SECURITY INFORMATION			
CAPTIONED BY VPC		VERIFIED BY	
Approved For Release 1999/09/09 : CIA-RDP78-05867A000100240039-1			
FORM NO. 40-53 SEP 1948		CAPTION REPORT	

CIA IPHOTO ACCESSION NO. 110826		LOT NO. F-1956	DATE 29 Sep 1953
AREA (NAME) 480 M		COUNTRY YUGOSLAVIA	PROVINCE SRBIJA
GEOGRAPHIC COORDINATES 44° 50' N 20° 30' E		MAP REFERENCE @ file	
TITLE UNCOMPLETED [FEDERAL] GOVERNMENT BUILDINGS ACROSS SAVA RIVER FROM OLD BELGRADE			
25X1C			
DATE OF PICTURE		[REDACTED]	
CLASSIFICATION CONFIDENTIAL SECURITY INFORMATION			
CAPTIONED BY [Signature]		VERIFIED BY	
FORM NO. 104 SEP 1948		Approved For Release 1999/09/09 : CIA-RDP78-05867A000100240039-1	
CAPTION REPORT			

Approved For Release 1999/09/09 : CIA-RDP78-05867A000100240039-1

CIA (PHOTO ACCESSION NO.)		LOT NO.		DATE	
10007				1953	
Approved For Release 1999/09/09 : CIA-RDP78-05867A000100240039-1					
AREA (AMS NO.)	COUNTRY	PROVINCE	PLACE		
566 M	FRANCE	MOSELLE	MERLEBACH		
GEOGRAPHIC COORDINATES			MAP REFERENCE		
49-09 N 6-48 E			CF		
TITLE					
COAL MINES, <del>ROAD LEADING FROM</del> WASHERY, NEXT TO TRACKS, THERMAL ELECTRIC POWER PLANT LEFT CENTER, HOUSING, BACKGROUND.					
DATE OF PICTURE		SOURCE OF PICTURE			
1952		(LA LORRAINE) LA DOCUMENTATION PHOTOGRAPHIQUE, SERIE 88-1952			
CLASSIFICATION					
FRANCAISE					
CAPTIONED BY			VERIFIED BY		
RF					
Approved For Release 1999/09/09 : CIA-RDP78-05867A000100240039-1					
FORM NO. 7 SEP 1948 60-53					
CAPTION REPORT					

6

CIA PHOTO ACCESSION NO. 1 <b>118828</b>		LOT NO. <b>F-490</b>	DATE <b>14 July 1952</b>
Approved For Release 1999/09/09 : CIA-RDP78-05867A000100240039-1			
AREA IAN <b>566M</b>	COUNTRY <b>FRANCE</b>	PROVINCE <b>MOSELLE</b>	PLACE <b>METZ</b>
GEOGRAPHIC COORDINATES		MAP REFERENCE	
TITLE <b>MOSELLE RIVER. DIRECTION NORTH.</b>			
DATE OF PICTURE <b>1952</b>		SOURCE OF PICTURE <b>[LA LORRAINE] La Documentation photographique, Juin 88 - 1952.</b>	
CLASSIFICATION <b>RC</b>			
CAPTIONED BY <b>BS</b>		VERIFIED BY	
Approved For Release 1999/09/09 : CIA-RDP78-05867A000100240039-1			
FORM NO. 1 SEP 1949 CAPTION REPORT			



Approved For Release 1999/09/09 : CIA-RDP78-05867A000100240039-1

CIA (PHOTO ACCESSION NO.) 113824		LOT NO.	DATE
AREA (KMS SQ.) 466 M	COUNTRY FRANCE	PROVINCE MEURTHE-ET-MOSELLE	PLACE NANCY
GEOGRAPHIC COORDINATES 48-41 N 06-12 E		MAP REFERENCE NIS	
TITLE PLACE STANISLAS, LEFT. CATHEDRAL, CENTER. INDUSTRIAL SECTION IN BACKGROUND. DIRECTION EAST.			
DATE OF PICTURE 1952	SOURCE OF PICTURE [LA LORRAINE] <i>La Documentation PHOTOGRAPHIQUE</i>		
CLASSIFICATION C	Series 88 1952		
CAPTIONED BY RF	VERIFIED BY		
Approved For Release 1999/09/09 : CIA-RDP78-05867A000100240039-1			
FORM NO. 80-53 SEP 1948			
CAPTION REPORT			

CIA (PHOTO ACCESSION NO.) <b>110830</b>		LOT NO. <b>E-498</b>	DATE
Approved For Release 1999/09/09 : CIA-RDP78-05867A000100240039-1			
AREA <b>506 M</b>	FRANCE	PROVINCE <b>MOSELLE</b>	PLACE <b>HAYANGE</b> ✓
GEOGRAPHIC COORDINATES <b>49-20 N 6-03 E</b>		MAP REFERENCE <b>NIS</b>	
TITLE <b>FRANCOIS DE WENDEL STEEL PLANT.</b>			
DATE OF PICTURE <b>1952</b>		SOURCE OF PICTURE <b>[LA LORRAINE] La Documentation PHOTOGRAPHIQUE</b>	
CLASSIFICATION <b>R</b>		<b>Janis 20-44-1952</b>	
CAPTIONED BY <b>RF</b>		VERIFIED BY	
Approved For Release 1999/09/09 : CIA-RDP78-05867A000100240039-1			
FORM NO. 1 SEP 1948 CAPTION REPORT			

CIA (PHOTO ACCESSION NO.)		LOT NO.	DATE
Approved For Release 1999/09/09 : CIA-RDP78-05867A000100240039-1		F-488	14
AREA (COUNTRY)	COUNTRY	PROVINCE	PLACE
566 M	FRANCE	MOSELLE	ROMBAS
GEOGRAPHIC COORDINATES		MAP REFERENCE	
48-15 N 06-05 E		NIS	
TITLE			
SIDÉLOR STEEL PLANT, ORNE VALLEY.			
DATE OF PICTURE		SOURCE OF PICTURE	
1952		[LA LORRAINE] <i>La Documentation PHOTOGRAPHIQUE</i>	
CLASSIFICATION			
A C <i>since 8-1-1952</i>			
CAPTIONED BY		VERIFIED BY	
PS		B	
FORM NO. 89-153		Approved For Release 1999/09/09 : CIA-RDP78-05867A000100240039-1	
SEP 1948			
CAPTION REPORT			

CIA (PHOTO ACCESSION NO.) <b>110832</b>		LOT NO. <b>E-490</b>	DATE <b>14 July 1952</b>
Approved For Release 1999/09/09 : CIA-RDP78-05867A000100240039-1			
AREA (A) <b>766 M</b>	<b>FRANCE</b>	PROVINCE <b>HAUT-RHIN</b>	PLACE MONTESHWILLEN <b>LE BAS</b>
GEOGRAPHIC COORDINATES <b>47-44 N 07-17 E</b>		MAP REFERENCE <b>NIS</b>	
TITLE <b>SMALL NATIVE SAWMILL AND COTTON WEAVING INDUSTRIES.</b>			
DATE OF PICTURE <b>1952</b>		SOURCE OF PICTURE <b>[LA LORRAINE]</b>	
		<b>La Documentation PHOTOGRAPHIQUE</b>	
CLASSIFICATION <b>C</b>			
CAPTIONED BY <b>RF</b>		VERIFIED BY	
FORM NO. <b>Approved For Release 1999/09/09 : CIA-RDP78-05867A000100240039-1</b>			
SEP 1949 <b>CAPTION REPORT</b>			

Approved For Release 1999/09/09 : CIA-RDP78-05867A000100240039-1

CIA (PHOTO ACCESSION NO.)	LOT NO.	DATE
AREA	COUNTRY	PROVINCE
91M	DENMARK	
GEOGRAPHIC COORDINATES		PLACE
		C
TITLE		MAP REFERENCE

~~DANISH M/V 3946-TON MERCHANT SHIP, MEXICAN REEFER,~~  
 BUILT IN ELSINORE SHIPYARD AND ENGINEER-  
 ING WORKS, PORT OF REGISTRY, ESBJERG,  
 [DENMARK]

25X1C

DATE OF PICTURE	SOURCE
MAY 1953	[REDACTED]

CLASSIFICATION -	VERIFIED BY
Confidential / 0500	
CAPTIONED BY	
BS	

Approved For Release 1999/09/09 : CIA-RDP78-05867A000100240039-1

CAPTION REPORT

CIA PHOTO ACCESSION NO. 1		LOT NO.	DATE
110834		E-1461	12-7-53
Approved For Release 1999/09/09 : CIA-RDP78-05867A000100240039-4			
AREA (ANS NO.)	COUNTRY	PLACES	
110834	RUMANIA	BUCEGI	BUCHAREST (MR)
GEOGRAPHIC COORDINATES		MAP REFERENCE	
44-25N 26:06E		C-FILE	
TITLE			
DETAILED SKETCH OF RADIO STATION. SEE CIA 100195 thru 100278 FOR INDIVIDUAL VIEWS OF THIS AND OTHER STATIONS. SEE CIA 110834 FOR SKETCH OF OTHER STATIONS.			
25X1C			
DATE OF PICTURE	SOV		
April, 1953			
CLASSIFICATION			
SECRET			
CAPTIONED BY	VERIFIED BY		
AB			
FORM NO. 10-53 SEP 1948	Approved For Release 1999/09/09 : CIA-RDP78-05867A000100240039-1		
CAPTION REPORT			



Approved For Release 1999/09/09 : CIA-RDP78-05867A000100240039-1

CIA (PHOTO ACCESSION NO.)	LOT NO.		
315U	INDIA		
AREA (AMS NO.)	COUNTRY	PROVINCE	PLACE
315U	INDIA	MYSORE	BHADRAVATI
GEOGRAPHIC COORDINATES		MAP REFERENCE	
13.52N 75.43E		NIS	

TITLE  
MYSORE STEEL AND IRON WORKS

25X1C

DATE OF PICTURE	500
1948-51	[REDACTED]

CLASSIFICATION	Capt
CAPTIONED BY	[REDACTED]
Approved For Release 1999/09/09 : CIA-RDP78-05867A000100240039-1	

FORM NO. 60-53  
SEP 1948

CAPTION REPORT



Approved For Release 1999/09/09 : CIA-RDP78-05867A000100240039-1

CIA PHOTO ACCESSION NO. 111834		LOT NO. 1679	
AREA (AMS NO.) 315U	COUNTRY INDIA	PROVINCE MYSORE	PLANT 8 Jan 54
GEOGRAPHIC COORDINATES <del>13.52N</del> 13.52N 75.43E		PLANT BHADRAVATI	
TITLE MYSORE PAPER MILL		MIS	
25X1C			
DATE OF PICTURE 1948-51	SOURCE [REDACTED]		
CLASSIFICATION Conf	[REDACTED]		
CAPTIONED BY [Signature]	[REDACTED]		

Approved For Release 1999/09/09 : CIA-RDP78-05867A000100240039-1

FORM NO. 60-53  
SEP 1948

CAPTION REPORT

CIA PHOTO ACCESSION NO.		REF NO.		DATE	
11841		D-697		Jan 54	
AREA		COUNTRY		PROJECT	
315 U		INDIA		MYSORE	
GEOGRAPHIC COORDINATES		PLANT		MYSORE	
12.18N 76.39E		C.			
TITLE					
<del>MAAN</del> JOG HYDROELECTRIC PLANT ON SHARAVATI RIVER.					
25X1C					
DATE OF PICTURE		SUBJECT			
1948-51		[REDACTED]			
CLASSIFICATION					
Capt					
CAPTIONED BY		VERIFIED BY			
DES					
FORM NO.		APPROVED FOR RELEASE			
57		1999/09/09 CIA-RDP78-05867A000100240039-1			
CAPTION REPORT					

110843

LOT NO.

AREA (AMS NO.)

Approved For Release 1999/09/09 : CIA-RDP78-05867A000100240039-1

GEOGRAPHIC COORDINATES

COUNTRY  
INDIA

PROVINCE

BIHAR

DATE  
Jan 54  
PLACE  
JAMSHEDPUR

TITLE

22.48 N 86.11 E  
TATA IRON AND STEEL PLANT


C

DATE OF PICTURE

25X1C

1748-51

SOURCE



CLASSIFICATION

Conf.

CAPTIONED BY

JCS

FORM NO. 60-53  
SEP 1946

VE-111-D-54

Approved For Release 1999/09/09 : CIA-RDP78-05867A000100240039-1


CAPTION REPORT





CIA (PHOTO ACCESSION NO.) <b>110845</b>		LOT NO.
Approved For Release 1999/09/09 : CIA-RDP78-05867A000400240039-1		
AREA (HQS) / COORDINATES <b>715 U</b>	COUNTRY <b>INDIA</b>	PROVINCE <b>PONDICHERY</b>
GEOGRAPHIC COORDINATES <b>11.56 N 79.53 E</b>		PLACES <b>FRENCH POSSESSION</b>
TITLE <b>TEXTILE MILLS, LARGEST IN FRENCH INDIA.</b>		MAP REFERENCE <b>C PONDICHERY</b>
DATE OF PICTURE <b>1948-51</b>		
CLASSIFICATION <b>Conf</b>		
CAPTIONED BY <b>DCS</b>		

25X1C



CIA PHOTO ACCESSION NO. 1		LOT NO.	DATE
11846			78-59 Nov 53
AREA	COUNTRY	PROVINCE	PLACE
176	FRANCE	BOUCHES DU RHONE	MARSEILLE
GEOGRAPHIC COORDINATES		MAP REFERENCE	
43° 18' N 5° 25' E		C file	
TITLE			
BERLIET SEMI-TRAILER FOR TRANSPORT OF HEAVY CHEMICALS.			
DATE OF PICTURE		SOURCE OF PHOTO	
1953		[REDACTED]	
CLASSIFICATION			
R			
CAPTIONED BY			
MAB			
FORM NO.	VERIFIED BY		DATE
SEP 1948			

Approved For Release 1999/09/09 : CIA-RDP78-05867A000100240039-1

CAPTION REPORT

CIA PHOTO ACCESSION NO. 1

LOT NO.

AREA *110067* *Approved For Release 1999/09/09* *CIA-RDP78-05867A000100240039-1* DATE *30 Nov 53*

COUNTRY *FRANCE* PROVINCE *Bouches Du Rhone* PLACE *MARSEILLE*

GEOGRAPHIC COORDINATES *43° 18' N 5° 25' E* MAP REFERENCE *file*

TITLE *BERLIET TRUCK-TRAILER.*

DATE OF PICTURE *1953* SOURCE *25X1C*

CLASSIFICATION *R*

CAPTIONED BY *MAR*

FORM NO. *10-53* VERIFIED BY *Approved For Release 1999/09/09* *CIA-RDP78-05867A000100240039-1*

CAPTION REPORT

CIA PHOTO ACCESSION NO. 1

119848

LOT NO.

DATE

Approved For Release 1999/09/09 : CIA-RDP78-05867A000100240039-1

AREA

76675

FRANCE

PROVINCE

HAUT RHIN

PLACE

COLMAR (NR)

GEOGRAPHIC COORDINATES

48° 05' N 7° 22' E

MAP REFERENCE

NIS

TITLE

STRASBOURG - COLMAR ROAD.

25X1C

DATE OF PICTURE

1953

SOURCE



CLASSIFICATION

R

CAPTIONED BY

MAB

VERIFIED BY

Approved For Release 1999/09/09 : CIA-RDP78-05867A000100240039-1

FORM NO. 1 SEP 1952

CAPTION REPORT



CIA PHOTO ACCESSION NO. 1		LOT NO.	DATE
112860			30 Apr 53
Approved For Release 1999/09/09 : CIA-RDP78-05867A000100240039-1			
AREA	FRANCE	PROVINCE	COTE D'OR
1266 M			
GEOGRAPHIC COORDINATES		MAP REFERENCE	PLACE
TITLE			
DIJON - LANGRES ROAD			
DATE OF PICTURE		25X1C	
MAY 1953		SOURCE	
CLASSIFICATION		[REDACTED]	
R			
CAPTIONED BY		VERIFIED BY	
mab			
FORM NO. SEP 1948		Approved For Release 1999/09/09 : CIA-RDP78-05867A000100240039-1	

CAPTION REPORT



Approved For Release 1999/09/09 : CIA-RDP78-05867A000100240039-1

CIA (PHOTO ACQUISITION NO.) 1198.31		LOT NO. 606	
AREA NO. (1)		COUNTRY AFGHANISTAN	DATE 6 JAN 54
GEOGRAPHIC COORDINATES 34:30N 66:15E		PROVINCE	PLACE LAL (NE)
TITLE ALONG HIGHWAY FROM LAL TO NIRMAN.		MAP REFERENCE AMS 1/4 INCH 1-42G	
DATE OF PICTURE July 2, 1951		SOURCE OF PICTURE 25X1C	
CLASSIFICATION C		[REDACTED]	
CAPTIONED BY S		[REDACTED]	
FORM NO. 40155 SEP 1948		Approved For Release 1999/09/09 : CIA-RDP78-05867A000100240039-1	

CAPTION REPORT

CIA PHOTO ACCESSION NO. 110853 LOT NO. 806  
Approved For Release 1999/09/09 : CIA-RDP78-05867A000100240039-1 VC

AREA (NAME NO.)  
COUNTRY AFGHANISTAN PROVINCE 6 Yuni 4  
GEOGRAPHIC COORDINATES 34:30N 66:15E PLACE LAL (NE)

TITLE REPAIRING CULVERT ON ROAD TO NIRMAN. PART 1  
OF 2 PART PAN. SEG CIA 110853  
MAP REFERENCE NMS 4 with 1-42G

DATE OF PICTURE 25X1C  
July 2, 1951 SOURCE OF PICTURE [REDACTED]  
CLASSIFICATION ©  
CAPTIONED BY Saf

FORM NO. SEP 1948 Approved For Release 1999/09/09 : CIA-RDP78-05867A000100240039-1

CAPTION REPORT

Approved For Release 1999/09/09 : CIA-RDP78-05867A000100240039-1

110853  
CIA PHOTO ACCESSION NO. 110853 LOT NO. -1686

AREA (AMS NO.) 111 COUNTRY AFGHANISTAN PROVINCE 6 Jan '54

GEOGRAPHIC COORDINATES 34:30N 66:15E MAP REFERENCE PLACE LAL (NR)

TITLE [REPAIRING CULVERT] ON ROAD TO NERMAN. PART 2  
OF 2 PART PAN. SEE CIA-110852

25X1C

DATE OF PICTURE July 5, 1951

SOURCE OF PICTURE [REDACTED]

CLASSIFICATION C

CAPTIONED BY Approved For Release 1999/09/09 : CIA-RDP78-05867A000100240039-1

FORM NO. 80-53  
SEP 1948

CAPTION REPORT

Approved For Release 1999/09/09 : CIA-RDP78-05867A000100240039-1


CIA (PHOTO ACCESSION NO.) **110854** LOT NO. **1606**

AREA (AMS NO.) **102** COUNTRY **AFGHANISTAN** PROVINCE **6 Panjshir** PLACE **KOR (NE)**

GEOGRAPHIC COORDINATES **34:30 N 66:15 E** MAP REFERENCE **AMS 4 miles 1-42G**

TITLE **REPAIRING ROAD TO KIRMAN. HERDS GRAZING.**  
**PART 2 OF 2 PART PAN. SEE CIA 110855**

25X1C

DATE OF PICTURE **July 2, 1951** SOURCE OF PICTURE 

CLASSIFICATION **(C)** CAPTIONED BY **SPH**

Approved For Release 1999/09/09 : CIA-RDP78-05867A000100240039-1

FORM NO. 60-53  
SEP 1948

CAPTION REPORT

Approved For Release 1999/09/09 : CIA-RDP78-05867A000100240039-1

CIA PHOTO ACCESSION NO. 110855 LOT NO. 886

AREA (A.S. NO.) 1U COUNTRY AFGHANISTAN PROVINCE 6 Jan 54 PLACE

GEOGRAPHIC COORDINATES 34:30N 66:15E MAP REFERENCE bah (NR)

TITLE REPAIRING ROAD TO TIRMAN. HERDS GRAZING.  
PART 1 OF 2 PART PAN. SEE @IA 110854

25X1C

DATE OF PICTURE July 2, 1951 SOURCE OF PICTURE

CLASSIFICATION

CAPTIONED BY

Approved For Release 1999/09/09 : CIA-RDP78-05867A000100240039-1

FORM NO. 60-53 SEP 1948

CAPTION REPORT

Approved For Release 1999/09/09 : CIA-RDP78-05867A000100240039-1

CIA PHOTO ACCESSION NO. 1

LOT NO.

AREA LAWS NO. 1

112

COUNTRY

AFGHANISTAN

PROVINCE

6 years 4

PLACE

LAN (NR)

GEOGRAPHIC COORDINATES

34:20N 66:15E

MAP REFERENCE

ADSS 4 inch 1-H2G

TITLE


REPAIRING ROAD TO KIRMAN. PART 1 OF 2 PART  
PAN. See CIA 110857

25X1C

DATE OF PICTURE

July 2, 1951

SOURCE OF PICTURE



CLASSIFICATION

C

CAPTIONED BY

Sch

Approved For Release 1999/09/09 : CIA-RDP78-05867A000100240039-1

FORM NO. 60-53  
SEP 1948

CAPTION REPORT





Approved For Release 1999/09/09 : CIA-RDP78-05867A000100240039-1

CIA (PHOTO ACCESSION NO.)	LOT NO.
110858	1606

AREA (AMS NO.)	COUNTRY	PROVINCE	PLACE
111	AFGHANISTAN		KOL (NR)

GEOGRAPHIC COORDINATES	MAP REFERENCE
34:30N 66:15E	NMS. 4 mile I-H2G

TITLE  
ROAD BETWEEN KOL AND TIRMAN.

25X1C

DATE OF PICTURE	SOURCE OF PICTURE
Aug 5, 1951	[REDACTED]
CLASSIFICATION	
CAPTIONED BY	

Approved For Release 1999/09/09 : CIA-RDP78-05867A000100240039-1

FORM NO. 80-53  
SEP 1948

CAPTION REPORT

CIA PHOTO ACCESSION NO. 1		LOT NO.	
11085		1606	
Approved For Release 1999/09/09 : CIA-RDP78-05867A000100240039-1			
AREA (MGR NO.)	COUNTRY	PROVINCE	PLACE
1U	AFGHANISTAN		KIRMAN (NE)
GEOGRAPHIC COORDINATES		MAP REFERENCE	
34:29N 66:30E		AMS 4 miles 1-4-G	
TITLE			
REPAIRING ROAD FROM			
PAN. See @IA 110860			
DATE OF PICTURE		SOURCE OF PICTURE	
Jul 2, 1951		[REDACTED]	
CLASSIFICATION			
C			
CAPTIONED BY			
S. J.			
FORM NO. 80-53		SEP 1948	
Approved For Release 1999/09/09		: CIA-RDP78-05867A000100240039-1	
CAPTION REPORT			

Approved For Release 1999/09/09 : CIA-RDP78-05867A000100240039-1

CIA (PHOTO ACCESSION NO.) AREA (AMS NO.) LOT NO. PROVINCE PLACE

100 NEGHANISTAN 6 254 KIRMAN (NE)

GEOGRAPHIC COORDINATES MAP REFERENCE  
34:29N 66:30E AMS 1/4 mile 1-420

TITLE  
REPAIRING ROAD FROM LAH. PART 2 OF 5 PART  
PAN. SEE @IA // 0859

25X1C

DATE OF PICTURE SOURCE OF PICTURE  
Jul 5, 1951

CLASSIFICATION  
C

CAPTIONED BY  
Approved For Release 1999/09/09 : CIA-RDP78-05867A000100240039-1

FORM NO. 60-53  
SEP 1948

CAPTION REPORT

Approved For Release 1999/09/09 : CIA-RDP78-05867A000100240039-1

CIA PHOTO ACCESSION NO. 110851 LOT NO. 64606

AREA (ANS NO.) 16 COUNTRY AFGHANISTAN PROVINCE 6 Var's 4 PLACE

GEOGRAPHIC COORDINATES 34:30N 66:15E MAP REFERENCE 100 (NR)

TITLE REPAIRING ROAD FROM LAH. CARAVANSARAI. 100 1/2 mile N-H2G

25X1C

DATE OF PICTURE Aug 2, 1951 SOURCE OF PICTURE

CLASSIFICATION CAPTIONED BY

Approved For Release 1999/09/09 : CIA-RDP78-05867A000100240039-1

FORM NO. 80-53 SEP 1948

CAPTION REPORT

Approved For Release 1999/09/09 : CIA-RDP78-05867A000100240039-1


CIA (PHOTO ACCESSION NO.) 110862	LOT NO. C-1606	6 JAN 54
-------------------------------------	-------------------	----------

AREA (AMS NO.) 111	COUNTRY AFGHANISTAN	PROVINCE	PLACE KIRMAN (NE)
-----------------------	------------------------	----------	----------------------

GEOGRAPHIC COORDINATES 34:29N 66:30E	MAP REFERENCE ROAD 1/4 mile 1-42G
---	--------------------------------------

TITLE  
REPAIRING ROAD FROM BAN. PART 1 OF 2 PART  
PAN. SEE @IA 110863

25X1C

DATE OF PICTURE Jan 2, 1951	SOURCE OF PICTURE 
CLASSIFICATION C	

Approved For Release 1999/09/09 : CIA-RDP78-05867A000100240039-1

Approved For Release 1999/09/09 : CIA-RDP78-05867A000100240039-1

CIA (PHOTO ACCESSION NO.) LOT NO.

AREA (ANS NO.) COUNTRY PROVINCE PLACE

GEOGRAPHIC COORDINATES MAP REFERENCE

TITLE

PAN. SEE @IA/10862

25X1C

DATE OF PICTURE SOURCE OF PICTURE

CLASSIFICATION

CAPTIONED BY

Approved For Release 1999/09/09 : CIA-RDP78-05867A000100240039-1

Approved For Release 1999/09/09 : CIA-RDP78-05867A000100240039-1

CIA (PHOTO ACCESSION NO.) AREA (AMS NO.) LOT NO. PROVINCE PLACE

122 AFGHANISTAN 6. V. 1. 3. ?

GEOGRAPHIC COORDINATES 34:29 N 66:30 E MAP REFERENCE

TITLE ALONG ROAD [TO TITMAN] CARAVAN IN BACKGROUND FROM LAL.

25X1C

DATE OF PICTURE July 2, 1951 SOURCE OF PICTURE


CLASSIFICATION (C)

CAPTIONED BY

Approved For Release 1999/09/09 : CIA-RDP78-05867A000100240039-1





CIA PHOTO ACCESSION NO. 110867		LOT NO.	DATE
Approved For Release 1999/09/09 : CIA-RDP78-05867A000100240039-1			
AREA (AMB NO.) 16	COUNTRY AFGHANISTAN	PROVINCE	PLACE KIRMAN (NR)
GEOGRAPHIC COORDINATES 34:29N 66:30E		MAP REFERENCE Road 1/4 mile, 1-486	
TITLE REPAIRING CULVERT ALONG ROAD FROM LAH.			
25X1C			
DATE OF PICTURE Jul 2, 1951	SOURCE OF PICTURE 		
CLASSIFICATION			
CAPTIONED BY Ed		VERIFIED BY	
Approved For Release 1999/09/09 : CIA-RDP78-05867A000100240039-1			
FORM NO. 53			
CAPTION REPORT			

CIA (PHOTO ACCESSION NO.)

110869

LOT NO.

DATE

Approved For Release 1999/09/09 : CIA-RDP78-05867A000100240039-1

AREA

AFGHANISTAN

PROVINCE

PLACE

KIRMAN (NR)

GEOGRAPHIC COORDINATES

34:29N 66:30E

MAP REFERENCE

ADS. 4. MIB 1-45G


TITLE  
ALONG ROAD FROM LAL. TAGAO LAL. PART 2 OF 2  
PART PAN. SEE DIA 110868

DATE OF PICTURE

NO. 5, 1951

SOURCE OF PICTURE

25X1C



CLASSIFICATION

0

CAPTIONED BY

S.L.

VERIFIED BY

FORM NO. SEP 1948

Approved For Release 1999/09/09 : CIA-RDP78-05867A000100240039-1

CAPTION REPORT

CIA (PHOTO ACCESSION NO.)		LOT NO.	
110870		886	
Approved For Release 1999/09/09 : CIA-RDP78-05867A000100240039-1			
AREA	COUNTRY	PROVINCE	PLACE
110	AFGHANISTAN		YAMNYAKH KOTAL (S)
GEOGRAPHIC COORDINATES		MAP REFERENCE	
34:08N 64:13E		A105 1/4 MILE 1-AIR	
TITLE			
CARAVAN STOP ON ROAD FROM TIHWAJA PHISHT TO TANGI AZAD. PART 1 OF 6 PART PAIR. SEE CIA 110871 - 110875			
DATE OF PICTURE			
June 26, 1951		SOURCE OF PICTURE	
CLASSIFICATION			
25X1C			
CAPTIONED BY			
FORM NO. 1 Approved For Release 1999/09/09 : CIA-RDP78-05867A000100240039-1			
SEP 1948			
CAPTION REPORT			