

110870 - Approved For Release : CIA-RDP78-05867A000100240040-9

CIA PHOTO ACCESSION NO. 1		LOT NO.	
AREA (AMS NO.)		COUNTRY	PROVINCE
GEOGRAPHIC COORDINATES		PLACE	
TITLE		MAP REFERENCE	
DATE OF PICTURE		SOURCE OF PICTURE	
CLASSIFICATION		VERIFIED BY	
CAPTIONED BY		FORM NO. 60-53	


110870 - Approved For Release : CIA-RDP78-05867A000100240040-9
 29 Dec. 63
 III AFGHANISTAN
 34:08N 64:12E
 YAMYAKH KOTAL (N-2)
 AMS - 1/4 mile 1-41K
 CARAVAN STOP ON ROAD FROM KHWATA CHIST TO
 TANGI AZAO. PART 2 OF 6 PART PAN. SEE CIA
 110870-110875
 25X1C
 June 26, 1951
 [REDACTED]
 [REDACTED]
 [REDACTED]
 [REDACTED]

Sanitized - Approved For Release : CIA-RDP78-05867A000100240040-9

CIA PHOTO ACCESSION NO. 110872		LOT NO. 883	
AREA - IAMS Sanitized Approved For Release : CIA-RDP78-05867A000100240040-9			
GEOGRAPHIC COORDINATES		COUNTRY	PROVINCE
34:08N 64:12E		AFGHANISTAN	29 Dec 53
TITLE		MAP REFERENCE	
CARAVAN STOP ON ROAD FROM KHWAJA (NIGHT TO TANGI AZAO. PART 3 OF 6 PART PAN. SEE CIA 110870-110875		AMS 4 miles 1-41 K YOMYAKH KOTAL (NE)	
DATE OF PICTURE		SOURCE OF PICTURE	
Jan 26, 1951		25X1C	
CLASSIFICATION			
C			
CAPTIONED BY			
E. J.			
FORM NO. Sanitized Approved For Release : CIA-RDP78-05867A000100240040-9		VERIFIED	
SEP 1948 60-53			

CAPTION REPORT

Sanitized - Approved For Release : CIA-RDP78-05867A000100240040-9

CIA (PHOTO ACCESSION NO.) 110873		LOT NO.	
AREA (AMS NO.) 1U	COUNTRY AFGHANISTAN	PROVINCE	DATE 29 DEC '53
GEOGRAPHIC COORDINATES 34:08N 64:12E		PLACE 1/4 MYA KH KOTAL (NR)	
TITLE CARAVAN STOP ON ROAD FROM KHAWAJA CHISHT TO TANGI AZAO. PART 4 OF 6 PART PAN. SEE CIA 110870 - 110875		MAP REFERENCE AMS. 1/4 mile 1-41K	
DATE OF PICTURE June 26, 1951		SOURCE OF PICTURE 	
CLASSIFICATION (C)			
CAPTIONED BY E. J.		VERIFIED BY	

25X1C

Sanitized - Approved For Release : CIA-RDP78-05867A000100240040-9

CAPTION REPORT

Sanitized - Approved For Release : CIA-RDP78-05867A000100240040-9

CIA PHOTO ACCESSION NO. 110874		LOT NO. 6	
AREA (AMS)	COUNTRY	PROVINCE	DATE
1U	AFGHANISTAN		29 DEC. '53
GEOGRAPHIC COORDINATES		MAP REFERENCE	PLACE
34:08N 64:12E			YAMYAKH KOTAL (N)
TITLE			
ORAVAN STOP ON ROAD FROM KHWAJA QHIST TO TANGI AZAG. PART 5 OF 6 PART PAN. SEE CIA			
110870-110875			
DATE OF PICTURE		SOURCE OF PICTURE	
June 26 1951		25X1C	
CLASSIFICATION			
C			
CAPTIONED BY			
caf.			
FORM NO. SEP 1948 80-53		VERIFIED	
Sanitized - Approved For Release		: CIA-RDP78-05867A000100240040-9	
CAPTION REPORT			

CIA (PHOTO ACCESSION NO.) 110875		LOT NO.	
AREA (ANSI NO.) 112		COUNTRY AFGHANISTAN	
GEOGRAPHIC COORDINATES 34:08N 64:12E		PROVINCE SARDEK 3	PLACE YAMYAKH HOTEL
TITLE PARAYAN STOP ON ROAD FROM KAWATA HISSAT TO TANGI AZAO. PART C OF C PART PNW. SEE CIA 110870-110874		MAP REFERENCE N005-1-41E (X UCL)	
DATE OF PICTURE Spring 26, 1951		SOURCE OF PICTURE 25X1C	
CLASSIFICATION C			
CAPTIONED BY Eet.			
FORM NO. SEP 1948 80-53		VERIFIED BY	

Sanitized - Approved For Release : CIA-RDP78-05867A000100240040-9

CAPTION REPORT

Sanitized - Approved For Release : CIA-RDP78-05867A000100240040-9

CIA PHOTO ACQUISITION LOT NO. 110876

AREA LAWS NO. 112 COUNTRY AFGHANISTAN PROVINCE 29 DEC 53

GEOGRAPHIC COORDINATES 34:08N 64:12E MAP REFERENCE YAMYAKH NOTAL (NR)

TITLE CATTLE, NATIVE DWELLINGS AT CARAVAN STOP ON ROAD FROM KHAWAJA GHISHT TO TANGI AD. 40.

DATE OF PICTURE June 26 1951 SOURCE OF PICTURE 25X1C

CLASSIFICATION CAPTIONED BY

Sanitized - Approved For Release : CIA-RDP78-05867A000100240040-9

FORM NO. 60-53 SEP 1948

CAPTION REPORT

Sanitized - Approved For Release : CIA-RDP78-05867A000100240040-9


CIA (PHOTO ACCESSION NO.)		LOT NO.	
110877		606	
AREA - TAMS	COUNTRY	PROVINCE	PLACE
116	AFGHANISTAN	A DEO 53	C
GEOGRAPHIC COORDINATES		MAP REFERENCE	
34:08N 64:22E		AMS-1-HIK	
TITLE			
CARAVAN STOP ON ROAD FROM TAWAJA NISHT TO TANGI AZAO.			
DATE OF PICTURE		SOURCE OF PICTURE	
June 26, 1951		[REDACTED]	
CLASSIFICATION			
C			
CAPTIONED BY			
[REDACTED]			

25X1C

Sanitized - Approved For Release : CIA-RDP78-05867A000100240040-9

CAPTION REPORT

Sanitized - Approved For Release : CIA-RDP78-05867A000100240040-9

CIA PHOTO ACCESSION NO. 1 66078		LOT NO. 606	
AREA (AMS NO. 1) 1U	COUNTRY AFGHANISTAN	PROVINCE	PLACE YARAKH KOTAL (NE)
GEOGRAPHIC COORDINATES 34:08N 64:12E		MAP REFERENCE #15 AMS-X web. 1-41K	
TITLE CARAVAN STOP ON ROAD FROM KHAWAJA CHISHT TO TANGI AZAO.			
DATE OF PICTURE June 26, 1951			
CLASSIFICATION		SOURCE OF PICTURE 	
CAPTIONED BY S. Ford		VERIFIED BY	
FORM NO. 60-53 SEP 1948			

Sanitized - Approved For Release : CIA-RDP78-05867A000100240040-9

CAPTION REPORT

CIA (PHOTO ACCESSION NO.)		LOT NO.	
110870			
AREA IAMS		COUNTRY	
Sanitized - Approved For Release: CIA-RDP78-05867A000100240040-9		AFGHANISTAN	
GEOGRAPHIC COORDINATES		PROVINCE	
34:08N 64:12E		29 DEC 63	
TITLE		PLACE	
CARAVAN STOP ON ROAD FROM KHAWAJA CHISHT TO TANGI AZAO.		YAMYAKH NOTAL (W)	
		MAP REFERENCE	
		AMS + mch. 1-41 R	
DATE OF PICTURE		SOURCE OF PICTURE	
MAR 26 1961		[REDACTED]	
CLASSIFICATION			
CAPTIONED BY			
FORM NO. SEP 1948 60-53		25X1C	
Sanitized - Approved For Release: CIA-RDP78-05867A000100240040-9		CAPTION REPORT	

CIA (PHOTO ACCESSION NO.) **110880** LOT NO. **29 Dec 53**

AREA (AMS NO.) **Sanitized - Approved For Release : CIA-RDP78-05867A000100240040-9** PROVINCE **AFGHANISTAN**

GEOGRAPHIC COORDINATES **34:08N 64:12E** MAP REFERENCE **AMS-X MAP 1-41K** PLACE **VOMYAKH TOTAL**

TITLE **RUINS AT CARAVAN STOP ON ROAD FROM TIRYAJA
CHISHT TO TANGI AZAO.**

25X1C

DATE OF PICTURE **June 26, 1951**

SOURCE OF PICTURE [REDACTED]

CLASSIFICATION **C**

CAPTIONED BY **Ed.**

FORM NO. **SEP 1948 60-53** Sanitized - Approved For Release : CIA-RDP78-05867A000100240040-9

CAPTION REPORT

CIA (PHOTO ACCESSION NO.)		LOT NO.	
110881		1606	
AREA LAWS NO.	COUNTRY	PROVINCE	DATE
Sanitized	AFGHANISTAN		29 Dec. 53
GEOGRAPHIC COORDINATES		PLACE	
34:08N 64:12E		YAMYAKH KOTAL (NE)	
TITLE		MAP REFERENCE	
FROM ROAD TO TANGI AZAO.		NMS 1/4 INCH 1-41 K	
DATE OF PICTURE		SOURCE OF PICTURE	
June 26, 1951		25X1C	
CLASSIFICATION			
CAPTIONED BY			
Ead			


Sanitized - Approved For Release : CIA-RDP78-05867A000100240040-9

CAPTION REPORT

CIA PHOTO ACCESSION NO. 110882		LOT NO.
Sanitized - Approved For Release : CIA-RDP78-05867A000100240040-9		
AREA (AMS NO.)	AFGHANISTAN	PROVINCE
GEOGRAPHIC COORDINATES	34:08 N 64:15 E	29 Dec 53
TITLE	ROAD FROM KWAZA CHISHT TO TANGI AZAO.	PLACE YAMYAKH KOTALUR
		MAP REFERENCE
		AS 5/4 INCH 1-41 K
DATE OF PICTURE	Jan 26 '51	25X1C
CLASSIFICATION		
CAPTIONED BY	Eab.	
FORM NO. SEP 1948 60-53		

Sanitized - Approved For Release : CIA-RDP78-05867A000100240040-9

CAPTION REPORT

PHOTO ACCESSION NO. 1 110883		LOT NO.	
AREA TAMS NO. 1 110883		Sanitized - Approved For Release : CIA-RDP78-05867A000100240040-9	
GEOGRAPHIC COORDINATES 34:08N 64:12E		PROVINCE YA DEC: 53	C
TITLE FROM ROAD TO TANGI AZAO.		PLACE YAMYAKH KOTAL	
DATE OF PICTURE June 26, 1951		SOURCE OF PICTURE 25X1C	
CLASSIFICATION C			
CAPTIONED BY Est.		VERIFIED BY	
FORM NO. 60-53 SEP 1948		Sanitized - Approved For Release : CIA-RDP78-05867A000100240040-9	
CAPTION REPORT			

CIA (PHOTO ACCESSION NO.)

110884

LOT NO.

AREA (AMS NO.) **Sanitized - Approved For Release : CIA-RDP78-05867A000100240040-9**

COUNTRY **AFGHANISTAN**

PROVINCE

Yar Dagh 53

GEOGRAPHIC COORDINATES **34:08N 64:12E**

PLACE

YAMYOKH KOTAL

TITLE **From ROAD TO TANGI AZAO.**

MAP REFERENCE

RMS 1/4 inch 1-A1K

DATE OF PICTURE

June 26, 1951

SOURCE OF PICTURE

25X1C

CLASSIFICATION

C

CAPTIONED BY

Eet.

FORM NO. 80-53
SEP 1948

VERIFIED BY

Sanitized - Approved For Release : CIA-RDP78-05867A000100240040-9

CAPTION REPORT

CIA (PHOTO ACCESSION NO.)		LOT NO.	
110885			
Sanitized - Approved For Release : CIA-RDP78-05867A000100240040-9			
AREA (AMS NO.)	AFGHANISTAN	PROVINCE	29 DEC 53
GEOGRAPHIC COORDINATES	34:08 N 64:12 E	MAP REFERENCE	AMS 4 map 1-41 K
TITLE	FROM ROAD TO TANGI AZAO.		
DATE OF PICTURE	JUNE 26, 1951	SOURCE OF PICTURE	25X1C
CLASSIFICATION	[REDACTED]		
CAPTIONED BY	[REDACTED]		
FORM NO. SEP 1948 60-53	Sanitized - Approved For Release : CIA-RDP78-05867A000100240040-9		
CAPTION REPORT			

CIA PHOTO ACCESSION NO. **1108** LOT NO. **29 DEC '53**
Sanitized - Approved For Release : CIA-RDP78-05867A000100240040-9

AREA (AMS NO.) **1U** COUNTRY **AFGHANISTAN** PROVINCE **YAMYAKH KOTAL**

GEOGRAPHIC COORDINATES **34:08N 64:12E** MAP REFERENCE **AMS 1/4 mile 1-H1 R.**

TITLE **From ROAD to TANGI AZAO.**

DATE OF PICTURE **June 26 1951** SOURCE OF PICTURE **25X1C**

CLASSIFICATION **[REDACTED]**
CAPTIONED BY **[REDACTED]**

FORM NO. **SEP 1948 60-53** Sanitized - Approved For Release : CIA-RDP78-05867A000100240040-9

CAPTION REPORT

CIA (PHOTO ACCESSION NO.)

110887

LOT NO.

Sanitized - Approved For Release : CIA-RDP78-05867A000100240040-9

AREA (AMS)

COUNTRY
AFGHANISTAN

PROVINCE

PLACE
29 DEC '53
VANYASH KOTAL

GEOGRAPHIC COORDINATES

34:09N 64:12E

MAP REFERENCE

RMS 4444 1-41K

TITLE


From ROAD W TANGI AZAO.

DATE OF PICTURE

June 26, 1951

25X1C

SOURCE OF PICTURE



CLASSIFICATION

@

CAPTIONED BY

Ead

FORM NO. SEP 1946 80-53

Sanitized - Approved For Release : CIA-RDP78-05867A000100240040-9

CAPTION REPORT

CIA (PHOTO ACCESSION NO.) **118886** LOT NO. **1686** **Sanitized - Approved For Release : CIA-RDP78-05867A000100240040-9**

AREA (AMS NO.) **111** COUNTRY **AFGHANISTAN** PROVINCE **17 Dec 53** PLACE **Yamyam Kotal**

GEOGRAPHIC COORDINATES **34:08N 64:12E** MAP REFERENCE **RMS # 1-41 K**

TITLE **From ROAD TO TANGI AZAO**

25X1C

DATE OF PICTURE **June 26, 1951** SOURCE OF PICTURE 

CLASSIFICATION **(C)** CAPTIONED BY **S**

Sanitized - Approved For Release : CIA-RDP78-05867A000100240040-9

FORM NO. 60-53
SEP 1948

CAPTION REPORT

CIA PHOTO ACCESSION NO. **110889** LOT NO. **856**
Sanitized - Approved For Release : CIA-RDP78-05867A000100240040-9

AREA (AMS NO.) **1U** COUNTRY **AFGHANISTAN** PROVINCE **4 Dec 53** PLACE **YAMYAKH KOTAL**

GEOGRAPHIC COORDINATES **34:08N 64:12E** MAP REFERENCE **AMS 1/4 inch 1-41K**

TITLE **ROAD TO TANGI AZAO.**

DATE OF PICTURE **June 26, 1951** SOURCE OF PICTURE **25X1C**

CLASSIFICATION **(C)**

CAPTIONED BY **S**

Sanitized - Approved For Release : CIA-RDP78-05867A000100240040-9

FORM NO. 60-53
SEP 1948

CAPTION REPORT

CIA (PHOTO ACCESSION NO.)		LOT NO.	
150882		20 Dec 53	
Sanitized - Approved For Release : CIA-RDP78-05867A000100240040-9			
AREA (AMS NO.)	COUNTRY	PROVINCE	PLACE
10	AFGHANISTAN		BALA KHANGARAN (NE)
GEOGRAPHIC COORDINATES		MAP REFERENCE	
34:28 N 65:03 E		NIS	
TITLE			
From BOOD TO BALA KHANGARAN. RUINED FORT IN CENTER. PART 1 OF 2 PART PAN. SEE CIA 110891			
DATE OF PICTURE		SOURCE OF PICTURE	
June 29, 1951		[REDACTED]	
CLASSIFICATION			
[REDACTED]			
CAPTIONED BY			
[REDACTED]			
FORM NO. 60-53		VERIFIED NO.	
SEP 1948		Sanitized - Approved For Release : CIA-RDP78-05867A000100240040-9	
CAPTION REPORT			

CIA (PHOTO AC) **Sanitized - Approved For Release : CIA-RDP78-05867A000100240040-9**

110891

C-1606

30 Dec 53

AREA (AMS NO.) 11	COUNTRY AFGHANISTAN	PROVINCE	PLACE DOLA AHANGARAN (N-E)
----------------------	------------------------	----------	-------------------------------

GEOGRAPHIC COORDINATES 34:28N 65:03E	MAP REFERENCE 1115
---	-----------------------

TITLE
ROAD TO DOLA AHANGARAN. VILLAGE AT RIGHT CENTER.

FROM
PART 2 OF 2 PART PAN. SEE @ IN 110891

25X1C

DATE OF PICTURE June 29, 1951	SOURCE OF PICTURE
----------------------------------	-------------------

CLASSIFICATION
C

CAPTIONED BY **Sanitized - Approved For Release : CIA-RDP78-05867A000100240040-9**

Sanitized - Approved For Release : CIA-RDP78-05867A000100240040-9

CIA (PHOTO ACCESSION NO.) **11606** LOT NO. **30 Dec 53**

AREA (AMS NO.) **111** COUNTRY **AFGHANISTAN** PROVINCE **QAZAKHUR KHAN** PLACE **PASE**

GEOGRAPHIC COORDINATES **34:20N 64:55E** MAP REFERENCE **N15**

TITLE **FROM ROAD TO DALA NANGAR AN.**

25X1C

DATE OF PICTURE **June 29, 1951** SOURCE OF PICTURE



CLASSIFICATION **C**

CAPTIONED BY **S** Sanitized - Approved For Release : CIA-RDP78-05867A000100240040-9

FORM NO. 60-53 SEP 1946

CAPTION REPORT


CIA (PHOTO ACCESSION NO.) **110096** - Approved For Release : CIA-RDP78-05867A000100240040-9

AREA (AMS NO.) **111** COUNTRY **AFGHANISTAN** PROVINCE **31 Dec 53** PLACE **Shurtukh Pass**

GEOGRAPHIC COORDINATES **34:20N 64:55E** MAP REFERENCE **N18**

TITLE **ROAD TO DALA AHANGARAN.**

25X1C

DATE OF PICTURE **June 29, 1951** SOURCE OF PICTURE 

CLASSIFICATION **C**

CAPTIONED BY **Sanitized** Approved For Release : CIA-RDP78-05867A000100240040-9

FORM NO. 60-53

Sanitized - Approved For Release : CIA-RDP78-05867A000100240040-9

CIA PHOTO ACCESSION NO. 1606 LOT NO. 30 Dec. 53

AREA / AMS NO. 16 COUNTRY AFGHANISTAN PROVINCE PLACE

GEOGRAPHIC COORDINATES 34:20N 64:55E MAP REFERENCE NIS

TITLE ROAD TO DALO AHANGARAN.

25X1C

DATE OF PICTURE June 29, 1951 SOURCE OF PICTURE

CLASSIFICATION CAPTIONED BY

Sanitized - Approved For Release : CIA-RDP78-05867A000100240040-9

FORM NO. 60-53 SEP 1948

CAPTION REPORT

