

Approved For Release 1999/09/09 : CIA-RDP78-05867A000100250001-1

2
110900

Approved For Release 1999/09/09 : CIA-RDP78-05867A000100250001-1

CIA PHOTO SECTION Release 1999/09/09 : CIA-RDP78-05867A000100250001-1

110900 C-1602 30 Dec 52

AREA (AMS NO.) 16 COUNTRY AFGHANISTAN PROVINCE PLACE SHINTAR KHUNJAB (AF)

GEOGRAPHIC COORDINATES 34:20N 64:55E MAP REFERENCE NIS

TITLE ROAD TO DALA AHANGARAN FROM GUZAR-I-PAN

25X1A

DATE OF PICTURE June 29, 1951 SOURCE OF PICTURE

CLASSIFICATION

CAPTIONED BY Approved For Release 1999/09/09 : CIA-RDP78-05867A000100250001-1

FORM NO. 60-53 SEP 1946

CAPTION REPORT

CIA (PHOTO ACCESSION NO.) 110901		LOT NO. 78-05867A000100250001-1	
Approved For Release 1999/09/09 : CIA-RDP78-05867A000100250001-1			
GEOGRAPHIC COORDINATES 34:20 N 64:55 E		COUNTRY AFGHANISTAN	PROVINCE 30 Dac's
TITLE SHEEP GRAZING ALONG ROAD TO QALA ANHANGAR EN TELEPHONE LINE.		PLACE SHUTLE BHUN Pass (C)	
DATE OF PICTURE June 29, 1951		SOURCE OF PICTURE 25X1A	
CLASSIFICATION C		CAPTIONED BY Eof	
FORM NO. 104 SEP 1950			
Approved For Release 1999/09/09 : CIA-RDP78-05867A000100250001-1			
CAPTION REPORT			

CIA-IPHO TO-ACCESSION NO. 1
Approved For Release 1999/09/09 : CIA-RDP78-05867A000100250001-1

AREA (AMS NO. 1) 112 COUNTRY AFGHANISTAN PROVINCE 30 Dec 53 PLACE Shurur Khan Pass

GEOGRAPHIC COORDINATES 34:20N 64:55E MAP REFERENCE NIS

TITLE From ROAD TO DALA KHANGAKAN FROM GULLZAK - 1 -

Pam.

25X1A

DATE OF PICTURE June 29, 1951 SOURCE OF PICTURE 

CLASSIFICATION @

CAPTIONED BY Sch

Approved For Release 1999/09/09 : CIA-RDP78-05867A000100250001-1

FORM NO. 80-53
SEP 1948

CAPTION REPORT

CIA PHOTO ACCESSION NO. 1

110903

LOT NO.

Approved For Release 1999/09/09 : CIA-RDP78-05867A000100250001-1

COUNTRY AFGHANISTAN PROVINCE Badkhis

GEOGRAPHIC COORDINATES 34:08N 64:40E PLACE (Silzob-i-Fam) (C)

TITLE CARAVAN STOP PART 1 OF 3 PART PANI. MAP REFERENCE NIS

SEE CIA 110904-110905

DATE OF PICTURE June 29, 1961

25X1A

SOURCE OF PICTURE [REDACTED]

CLASSIFICATION

CAPTIONED BY

Approved For Release 1999/09/09 : CIA-RDP78-05867A000100250001-1

FORM NO. 1 SEP 1948

CAPTION REPORT

CIA (PHOTO ACCESSION NO.)

110904

LOT NO.

Approved For Release 1999/09/09 : CIA-RDP78-05867A000100250001-1

AREA (ALL) NO. 11

COUNTRY

AFGHANISTAN

PROVINCE

30 Dec 73

GEOGRAPHIC COORDINATES

34:08N 64:40E

PLACE

GUZAR-1 - Pam (UR)

TITLE

CARAVAN STOP. PART 2 OF 3 PART MAN. SEE

MAP REFERENCE

NIS

CIA 110903-110 905

DATE OF PICTURE

June 29, 1951

SOURCE OF PICTURE

25X1A

CLASSIFICATION

0

CAPTIONED BY

Earl

FORM NO. 1 SEP 1949

Approved For Release 1999/09/09 : CIA-R

CAPTION REPORT

CIA PHOTO ACCESSION NO. 1

110905

LOT NO.

AREA (AMS NO.)

Approved For Release 1999/09/09 : CIA-RDP78-05867A000100250001-1

GEOGRAPHIC COORDINATES

AFGHANISTAN

PROVINCE

30 Daks

TITLE

34:08N 64:40E

MAP REFERENCE

PLACE

GUZAR-I-PAMIR

IRAYAN STOP. PART 3 OF 3 PART PAN.
SEE CIA 110903-110904

NIS

DATE OF PICTURE

June 29, 1951

SOURCE OF PICTURE

25X1A

CLASSIFICATION

CAPTIONED BY

Co

FORM NO. SEP 1948

Approved For Release 1999/09/09 : CIA-RDP78-05867A000100250001-1

CAPTION REPORT

CIA (PHOTO ACCESSION NO.)

LOT NO.

110906
Approved For Release 1999/09/09 : CIA-RDP78-05867A000100250001-1

AREA IAMS NO. 110906

COUNTRY

AFGHANISTAN

PROVINCE

30 June 53

GEOGRAPHIC COORDINATES

34:08 N 64:40 E

MAP REFERENCE

PLACE

GUZAR I - HAM (NE)

TITLE

NATIVE DWELLING.


1115

25X1A

DATE OF PICTURE

June 29, 1953

SOURCE OF PICTURE



CLASSIFICATION

CAPTIONED BY

Ed.

FORM NO. 80-53
Approved For Release 1999/09/09 : CIA-RDP78-05867A000100250001-1

CAPTION REPORT

CIA PHOTO ACCESSION NO. 110907		LOT NO. 1806	
Approved For Release 1999/09/09 : CIA-RDP78-05867A000100250001-1			
ARMY	COUNTRY	PROVINCE	PLACE
16	AFGHANISTAN	30	Deh. 53
GEOGRAPHIC COORDINATES		MAP REFERENCE	
34:08N 64:40E		NIS	
TITLE			
NATIVE DWELLINGS.			
DATE OF PICTURE		SOURCE OF PICTURE	
June 29, 1951		25X1A	
CLASSIFICATION			
CAPTIONED BY			
FORM NO. 100		REV. 11-60	
Approved For Release 1999/09/09 : CIA-RDP78-05867A000100250001-1			

CAPTION REPORT

CIA (PHOTO ACCESSION NO.)

110908

LOT NO.

Approved For Release 1999/09/09 : CIA-RDP78-05867A000100250001-1

APPROVAL DATE
12

COUNTRY
AFGHANISTAN

PROVINCE

30 Dec 53

GEOGRAPHIC COORDINATES

34:08N 64:40E

PLACE

CHIEF AC. 1. PAM (NO)

TITLE

QARAYAN STOP.

MAP REFERENCE


N15

25X1A

DATE OF PICTURE

June 29, 1951

SOURCE OF PICTURE



CLASSIFICATION

C


CAPTIONED BY

Earl

FORM NO. SEP 1948 60-53

Approved For Release 1999/09/09 : CIA-RDP78-05867A000100250001-1

CAPTION REPORT

CIA PHOTO ACCESSION NO. 110909		LOT NO. 1606	
Approved For Release 1999/09/09 : CIA-RDP78-05867A000100250001-1			
GEOGRAPHIC COORDINATES 34:06N 64:40E		COUNTRY AFGHANISTAN	PROVINCE Badkhis
TITLE CARAVAN STOP. ROAD TO GALE AHANGARAN IN BACKGROUND. TELEPHONE LINE.		PLACE TUZAR-I-PAMIR	
DATE OF PICTURE June 28, 1951		SOURCE OF PICTURE 25X1A	
CLASSIFICATION C			
CAPTIONED BY col.			

Approved For Release 1999/09/09 : CIA-RDP78-05867A000100250001-1

CIA (PHOTO ACCESSION NO.)

110910

LOT NO.

Approved For Release 1999/09/09 : CIA-RDP78-05867A000100250001-1

GEOGRAPHIC COORDINATES

COUNTRY

AFGHANISTAN

PROVINCE

PLACE

GUZAR-I-POMIR

TITLE

CARAVAN STOP. TELEPHONE LINE.
KHANGARAN LEFT BACKGROUND.

MAP REFERENCE

NIS

ROAD TO QALAO

25X1A

DATE OF PICTURE

June 28, 1951

SOURCE OF PICTURE



CLASSIFICATION

CAPTIONED BY

Ed.

FORM NO. 1 SEP 1948


Approved For Release 1999/09/09 : CIA-RDP78-05867A000100250001-1

CAPTION REPORT

CIA (PHOTO ACCESSION NO.) 110912		LOT NO.	
Approved For Release 1999/09/09 : CIA-RDP78-05867A000400250001-1			
AREA	COUNTRY	PROVINCE	PLACE
IW	AFGHANISTAN	300	Lac'K's
GEOGRAPHIC COORDINATES		MAP REFERENCE	
34:08N 64:40E		CHUZAR-1-Pam (NE)	
TITLE			
ROAD TO DALA AHANGARAN TELEPHONE LINE AT RIGHT.			
DATE OF PICTURE		SOURCE OF PICTURE	
June 29, 1951		25X1A	
CLASSIFICATION			
C			
CAPTIONED BY			
Col.			
FORM NO. 800 SEP 1948			

Approved For Release 1999/09/09 : CIA

CAPTION REPORT

CIA IPHC10 ACCESSION NO. 1 110916		LOT NO.	
Approved For Release 1999/09/09 : CIA-RDP78-05867A000100250001-1			
ARCA FILE NO. 1 1U	COUNTRY AFGHANISTAN	PROVINCE 606	DATE 30 Dec 53
GEOGRAPHIC COORDINATES 34:08N 64:40E		PLACE KUZAR-1 - 1 km	
TITLE NATIVE TYPES.		MAP REFERENCE 115	
DATE OF PICTURE June 28, 1951		SOURCE OF PICTURE 	
CLASSIFICATION C			
CAPTIONED BY SP			
FORM NO. 1 Approved For Release 1999/09/09 : CIA-RDP78-05867A000100250001-1 SEP 1946 60-53			

CAPTION REPORT

CIA (PHOTO ACCESSION NO.)		LOT NO.	
Approved For Release 1999/09/09 : CIA-RDP78-05867A000100250001-1		0-1606	
AREA (AMS NO.)	COUNTRY	PROVINCE	PLACE
1W	AFGHANISTAN		HERAT - 1. Port
GEOGRAPHIC COORDINATES		MAP REFERENCE	
34:08N 64:40E		NIS	
TITLE			
DATE OF PICTURE		SOURCE OF PICTURE	
June 28, 1961		[REDACTED]	
CLASSIFICATION			
C			
CAPTIONED BY			
Approved For Release 1999/09/09 : CIA-RDP78-05867A000100250001-1			
FORM NO. 60-53 SEP 1946			

CAPTION REPORT

CIA PHOTO ACCESSION NO. 1		LOT NO.	
Approved For Release 1999/09/09 : CIA-RDP78-05867A000100250001-1		-1606	
AREA (AMS NO. 1)	COUNTRY	PROVINCE	PLACE
111	AFGHANISTAN	30 Dec 83	GUZAR-I-PAN (NR)
GEOGRAPHIC COORDINATES		MAP REFERENCE	
34:08N 64:40E		N15	
TITLE			
ROAD FROM QAH SHAKAK TELEPHONE LINE.			
PART 1 OF 2 PART PAN. SEE PIN 110919			
DATE OF PICTURE		SOURCE OF PICTURE	
June 28, 1951		[REDACTED]	
CLASSIFICATION			
C			
CAPTIONED BY		25X1A	
S			
Approved For Release 1999/09/09 : CIA-RDP78-05867A000100250001-1			
FORM NO. 60-53			
SEP 1948			
CAPTION REPORT			

CIA (PHOTO ACCESSION NO.)
Approved For Release 1999/09/09 : CIA-RDP78-05867A000100250001-1

AREA (AMS NO.) 112 COUNTRY AFGHANISTAN PROVINCE 30 Dec 53 PLACE Guzar-1-Pam (H)

GEOGRAPHIC COORDINATES 34:08 N 64:40 E MAP REFERENCE NIS

TITLE ROAD FROM DAKA SHAHAROK. GUZAR-1-PAM IN
DISTANT CENTER. PART 2 OF 2 PART PAN. SEP DIA
110918

DATE OF PICTURE Jan 28, 1951 SOURCE OF PICTURE 25X1A

CLASSIFICATION (C)

CAPTIONED BY (S)
Approved For Release 1999/09/09 : CIA-RDP78-05867A000100250001-1

FORM NO. 60-53
SEP 1946
CAPTION REPORT

CIA (PHOTO ACCESSION NO.)

110920

LOT NO.

Approved For Release 1999/09/09 : CIA-RDP78-05867A000100250001-1

AREA (AWS NO.)

III

COUNTRY

AFGHANISTAN

PROVINCE

30 Dec 53

PLACE

GULZAR-I-POM (AF)

GEOGRAPHIC COORDINATES

34:08N 64:40E

MAP REFERENCE

NIS

TITLE


ROAD FROM DAKA SHAHARAK. TELEPHONE LINE.

25X1A

DATE OF PICTURE

June 28, 1951

SOURCE OF PICTURE



CLASSIFICATION

(C)

CAPTIONED BY

(Signature)

Approved For Release 1999/09/09 : CIA-RDP78-05867A000100250001-1

FORM NO. 1
SEP 1946 60-53

CAPTION REPORT

CIA (PHOTO-ACCESSION NO.)

LOT NO.

Approved For Release 1999/09/09 : CIA-RDP78-05867A000100250001-1

REF ID: A686

1 U

COUNTRY
AFGHANISTAN

PROVINCE

30 Lac: 53

GEOGRAPHIC COORDINATES

34:06 N 64:33 E

MAP REFERENCE

PLACE

Hauz-1 - P. HONGI

TITLE


Ruined Fort from Road to Guzar-1 - Pam.

25X1A

DATE OF PICTURE

June 28 1951

SOURCE OF PICTURE



CLASSIFICATION

C

CAPTIONED BY

C. S. H.

FORM NO. 80-53
SEP 1948

Approved For Release 1999/09/09 : CIA-RDP78-05867A000100250001-1

CAPTION REPORT

CIA PHOTO ACCESSION NO. 110923
Approved For Release 1999/09/09 : CIA-RDP78-05867A000100250001-1

AREA (AMS NO.) 16 COUNTRY AFGHANISTAN PROVINCE 3rd Dec 53 PLACE MINARAH

GEOGRAPHIC COORDINATES 34:13N 64:29E MAP REFERENCE KDS 1/11 N

TITLE CAMP FROM ROAD TO SUZAR-1-PAM. PART 1 OF 2
PART PAN. SEE CIA 110924

25X1A

DATE OF PICTURE June 28, 1951 SOURCE OF PICTURE [REDACTED]

CLASSIFICATION (U) CAPTIONED BY

Approved For Release 1999/09/09 : CIA-RDP78-05867A000100250001-1

CIA (PHOTO ACCESSION NO.)

110923

LOT NO.

Approved For Release 1999/09/09 : CIA-RDP78-05867A000100250001-1

ARMED SERVICES NO. 1

11	COUNTRY AFGHANISTAN	PROVINCE 30 Miles S	PLACE MINARAH
----	------------------------	------------------------	------------------

GEOGRAPHIC COORDINATES 34:13N 64:59E	MAP REFERENCE NWS 5 1/2 mil. 1-HIK
---	---------------------------------------

TITLE
CAMP FROM ROAD TO GUZAR. 1 - Pam. Mari S
OF S PART PAN. SEE CIA/10923

DATE OF PICTURE June 28, 1951	SOURCE OF PICTURE 25X1A
----------------------------------	----------------------------

CLASSIFICATION

CAPTIONED BY

FORM NO. 100-53
SEP 1949

Approved For Release 1999/09/09 : CIA-RDP78-05867A000100250001-1

CAPTION REPORT

CIA PHOTO ACCESSION NO. 110925
Approved For Release 1999/09/09 : CIA-RDP78-05867A000100250001-1

AREA (AMS NO.) III COUNTRY AFGHANISTAN PROVINCE SOHOKH PLACE DALA SHAHARAK (NE)

GEOGRAPHIC COORDINATES 34:07N 64:25E MAP REFERENCE N15

TITLE RUINS ALONG ROAD TO GUZAR-I-KAD.

25X1A

DATE OF PICTURE June 28, 1951 SOURCE OF PICTURE [REDACTED]

CLASSIFICATION (C) CAPTIONED BY [REDACTED]

Approved For Release 1999/09/09 : CIA-RDP78-05867A000100250001-1

FORM NO. 60-53 SEP 1948

CIA PHOTO ACQUISITION NO. 1

LOT NO.

Approved For Release 1999/09/09 : CIA-RDP78-05867A000100250001-1

AREA NO. 1

16

COUNTRY

AFGHANISTAN

PROVINCE

30 Dec 53

ⓐ

GEOGRAPHIC COORDINATES

34:07N 64:55E

PLACE

DOLA SHAHARAK (N)

TITLE

ROAD TO GUZAR-I-PAN

MAP REFERENCE


NIS

25X1A

DATE OF PICTURE

June 28, 1951

SOURCE OF PICTURE



CLASSIFICATION

ⓐ

CAPTIONED BY

EL

FORM NO. 100-53
SEP 1948

Approved For Release 1999/09/09 : CIA-RDP78-05867A000100250001-1

CAPTION REPORT

CIA (PHOTO ACCESSION NO.)
Approved For Release 1999/09/09 : CIA-RDP78-05867A000100250001-1

AREA (AMS NO.)
1W

COUNTRY
AFGHANISTAN

PROVINCE
30 Dec 53 C

GEOGRAPHIC COORDINATES
34:07N 64:55E

PLACE
DOLA SHOHARAK

MAP REFERENCE
NIS

25X1A

DATE OF PICTURE
June 28, 1951

SOURCE OF PICTURE
[REDACTED]

CLASSIFICATION
D

CAPTIONED BY
[REDACTED]

Approved For Release 1999/09/09 : CIA-RDP78-05867A000100250001-1

FORM NO. 100-53
527 1948

CAPTION REPORT

CIA PHOTO ACCESSION NO. 110428
Approved For Release 1999/09/09 : CIA-RDP78-05867A000100250001-1

AREA (AMS NO.) 111 COUNTRY AFGHANISTAN PROVINCE 30 Dec 53 PLACE DALA SHAHARAK

GEOGRAPHIC COORDINATES 34:07N 64:25E DAP REFERENCE NIS

TITLE GARAGE OR LOADING AREA IN MODERN BRICK BUILDING

25X1A

DATE OF PICTURE Jan 28, 1951 SOURCE OF PICTURE [REDACTED]

CLASSIFICATION [REDACTED]

CAPTIONED BY [REDACTED]

Approved For Release 1999/09/09 : CIA-RDP78-05867A000100250001-1

FORM NO. 80-53
SEP 1948

CAPTION REPORT


CIA (PHOTO ACCESSION NO.) **110932** LOT NO. **30 Dec '53**
Approved For Release 1999/09/09 : CIA-RDP78-05867A000100250001-1

AREA (AMS NO.) **112** COUNTRY **AFGHANISTAN** PROVINCE **30 Dec '53** **C**

GEOGRAPHIC COORDINATES **34:10N 64:11E** MAP REFERENCE **TANGI AZAO** **NIS**

TITLE **DORAVAN STOP.**

25X1A

DATE OF PICTURE **June 27, 1961** SOURCE OF PICTURE 

CLASSIFICATION **C**

CAPTIONED BY **ETJ**

Approved For Release 1999/09/09 : CIA-RDP78-05867A000100250001-1

FORM NO. 60-53
SEP 1946

CAPTION REPORT

CIA PHOTO ACCESSION NO. 110933 LOT NO. 686
Approved For Release 1999/09/09 : CIA-RDP78-05867A000100250001-1


AREA 111 COUNTRY AFGHANISTAN PROVINCE 3. Dac:SS PLACE TANGI AZAO

GEOGRAPHIC COORDINATES 34:10N 64:14E MAP REFERENCE NIS

TITLE CARAVAN STOP. PART 1 OF 3 PART PAN. SEE

CIA 110934-110935

25X1A

DATE OF PICTURE June 27, 1951 SOURCE OF PICTURE 

CLASSIFICATION C

CAPTIONED BY Col.

FORM NO. 104 SEP 1946 Approved For Release 1999/09/09 : CIA-

CAPTION REPORT

CIA (PHOTO ACCESSION NO.)			
Approved For Release 1999/09/09 : CIA-RDP78-05867A000100250001-1			
AREA (AMS NO.)	COUNTRY	PROVINCE	PLACE
110934	AFGHANISTAN		LANGI AZAO
GEOGRAPHIC COORDINATES		MAP REFERENCE	
34:10 N 64:14 E		NIS	
TITLE			
CARAVAN STOP. PART 2 OF 3 PART PAN. SEE			
CIA 110933-110935			
25X1A			
DATE OF PICTURE	SOURCE OF PICTURE		
June 27, 1957	[REDACTED]		
CLASSIFICATION			
C			
CAPTIONED BY			
Approved For Release 1999/09/09 : CIA-RDP78-05867A000100250001-1			
FORM NO. 60-53 SEP 1948			

CAPTION REPORT

CIA (PHOTO ACCESSION NO.)		LOT NO.	
110935		C-1686	
Approved For Release 1999/09/09 : CIA-RDP78-05867A000100250001-1			
AREA (RMS NO.)	COUNTRY	PROVINCE	DATE
10	AFGHANISTAN		30 Dec '53
GEOGRAPHIC COORDINATES		PLACE	
34:10N 64:11E		TANGI AZAO	
TITLE		MAP REFERENCE	
CARAVAN STOP. PART 3 OF 3 PORT PAN. SEC		NIS	
CIA 110933-110934			
DATE OF PICTURE		SOURCE OF PICTURE	
June 27, 1951		25X1A	
CLASSIFICATION			
C			
CAPTIONED BY		VERIFIED BY	
E. J. [Signature]			
FORM NO. 1 Approved For Release 1999/09/09 : CIA-RDP78-05867A000100250001-1			
SEP 1948			
CAPTION REPORT			

CIA PHOTO ACCESSION NO. 1
Approved For Release 1999/09/09 : CIA-RDP78-05867A000100250001-1
110937 0-1606 30 Dec 53

AREA (AMS NO.) 1U COUNTRY AFGHANISTAN PROVINCE PLACE TANGI AZAO


GEOGRAPHIC COORDINATES 34:10N 64:14E MAP REFERENCE NIS

TITLE CARAVAN STOP. PART 1 OF 2 PART PAN. SEE
CIA 110937

DATE OF PICTURE 27.1951 SOURCE OF PICTURE 25X1A

CLASSIFICATION

CAPTIONED BY
Approved For Release 1999/09/09 : CIA-RDP78-05867A000100250001-1

CIA (PHOTO ACCESSION NO.) 110937		LOT NO.	
Approved For Release 1999/09/09 : CIA-RDP78-05867A000100250001-1			
AREA MAP NO. 1	COUNTRY	PROVINCE	DATE
1W	AFGHANISTAN		30 JUN 1953
GEOGRAPHIC COORDINATES		PLACE	
34:10N 64:14E		TANGI BZAO	
TITLE		MAP REFERENCE	
CARAVAN STOP. PART 2 OF 3 PART MAN.		NIS	
SEE @IA110936			
DATE OF PICTURE		SOURCE OF PICTURE	
JUNE 27, 1951			
CLASSIFICATION			
C			
CAPTIONED BY			
E. J. ...			
FORM NO. 1 Approved For Release 1999/09/09 : CIA-RDP78-05867A000100250001-1			
SEP 1948 60-53			
CAPTION REPORT			

CIA IPHOTO ACCESSION NO.

LOT NO.

Approved For Release 1999/09/09 : CIA-RDP78-05867A000100250001-1

AREAS 40.1

110930

01606

1U

COUNTRY

AFGHANISTAN

PROVINCE

30 Dec '53

C

GEOGRAPHIC COORDINATES

34:10N 64:14E

PLACE

TANGI AZAO

TITLE

NOMAD CAMP

MAP REFERENCE

NIS

DATE OF PICTURE

June 27, 1951

SOURCE OF PICTURE

25X1A

CLASSIFICATION

Q

CAPTIONED BY

See

Approved For Release 1999/09/09 : CIA-RDP78-05867A000100250001-1

FORM NO. 1 SEP 1948 80-53

CAPTION REPORT

CIA (PHOTO ACCESSION NO.)		LOT NO.	
Approved For Release 1999/09/09 : CIA-RDP78-05867A000100250001-1		10034	
AREA (ANS NO.)	COUNTRY	PROVINCE	PLACE
M	AFGHANISTAN		30 Dec 58
GEOGRAPHIC COORDINATES		MAP REFERENCE	
34°08'N 64°15'E		AMS 1/4 mile I-HIK	
TITLE			
PASS LEADING TO TONGI AZAO.			
DATE OF PICTURE		SOURCE OF PICTURE	
June 27, 1951		[REDACTED]	
CLASSIFICATION			
25X1A			
CAPTIONED BY			
Approved For Release 1999/09/09 : CIA-RDP78-05867A000100250001-1			
FORM NO. 60-53 SEP 1948			

CAPTION REPORT

CIA (PHOTO ACCESSION NO.)

LOT NO.

Approved For Release 1999/09/09 : CIA-RDP78-05867A000100250001-1

AREA (ANSI F.D.)

W

COUNTRY

AFGHANISTAN

PROVINCE

30 Dec '53

PLACE

YAMYAKH KOTAL

GEOGRAPHIC COORDINATES

34:08N 64:12E

MAP REFERENCE

NMS. 1/4 mile 1-41K

TITLE

POSS LEADING TO TANGI AZAO.

25X1A

DATE OF PICTURE

June 27, 1961

SOURCE OF PICTURE



CLASSIFICATION

(C)

CAPTIONED BY

Approved For Release 1999/09/09 : CIA-RDP78-05867A000100250001-1

FORM NO. 80-53
SEP 1948

CAPTION REPORT

CIA PHOTO ACCESSION NO. 1 Approved For Release 1999/09/09 : CIA-RDP78-05867A000100250001-1			
AREA (AMS NO.) 112	COUNTRY AFGHANISTAN	PROVINCE	PLACE YAMYAKH KOTAL
GEOGRAPHIC COORDINATES 34:08N 64:12E		MAP REFERENCE AMS 1/4 mile I-HIK	
TITLE PASS LEADING TO TANGI AZAO.			
DATE OF PICTURE June 27, 1967	SOURCE OF PICTURE 25X1A		
CLASSIFICATION C			
CAPTIONED BY C. J.			
Approved For Release 1999/09/09 : CIA-RDP78-05867A000100250001-1			
FORM NO. 60-53 SEP 1948			

CAPTION REPORT

CIA PHOTO ACCESSION NO. 1 110942		LOT NO. 1606		Approved For Release 1999/09/09 : CIA-RDP78-05867A000100250001-1	
AREA TAMS NO. 1 11A	COUNTRY AFGHANISTAN	PROVINCE	PLACE 29 Dec '55		
GEOGRAPHIC COORDINATES 34:08N 64:18 E		MAP REFERENCE Area 4 mile 1-AIK			
TITLE CARAVAN STOP, TANGI AZAO, AT FOOT OF PASS.					
DATE OF PICTURE June 27, 1951		SOURCE OF PICTURE 25X1A			
CLASSIFICATION (C)					
CAPTIONED BY Sent					
Approved For Release 1999/09/09 : CIA-RDP78-05867A000100250001-1					
FORM NO. 60-53 SEP 1948					

CAPTION REPORT

CIA (PHOTO ACCESSION NO.)		LOT NO.	
Approved For Release 1999/09/09 : CIA-RDP78-05867A000100250001-1		606	
AREA (AMS NO.)	COUNTRY	PROVINCE	PLACE
10	AFGHANISTAN		TANGI A-2.00
GEOGRAPHIC COORDINATES		MAP REFERENCE	
34:10N 64:14E		NIS	
TITLE			
CARAVAN STOP. PART 1 OF 2 PART PAN. SEE			
CIA 110944			
DATE OF PICTURE		SOURCE OF PICTURE	
June 27, 1951		[REDACTED]	
CLASSIFICATION			
CAPTIONED BY			
Approved For Release 1999/09/09 : CIA-RDP78-05867A000100250001-1			
FORM NO. 80-53 SEP 1948			

CAPTION REPORT

CIA (PHOTO ACCESSION NO.)		LOT NO.	
Approved For Release 1999/09/09 : CIA-RDP78-05867A000100250001-1		10-1606	
AREA (LANS NO.)	COUNTRY	PROVINCE	PLACE
14	AFGHANISTAN		So. Deo. 53
GEOGRAPHIC COORDINATES		MAP REFERENCE	
34:10N 64:14E		TANGI NZAO	
TITLE			
CARAVAN STOP. PART 2 OF 2 PART PAN			
SEE CIA 110943			
DATE OF PICTURE		SOURCE OF PICTURE	
June 27, 1951		25X1A	
CLASSIFICATION			
C			
CAPTIONED BY			
Approved For Release 1999/09/09 : CIA-RDP78-05867A000100250001-1			
FORM NO. 80-53 SEP 1948			

CAPTION REPORT

CIA PHOTO ACCESSION NO. 1		LOT NO.	
Approved For Release 1999/09/09 : CIA-RDP78-05867A000100250001-1		686	
AREA NAME NO. 1	COUNTRY	PROVINCE	PLACE
112	AFGHANISTAN		TANGI AZAO (NK)
GEOGRAPHIC COORDINATES		MAP REFERENCE	
34:10 N 64:14 E		NIS	
TITLE			
CARAVAN STOP. TELEPHONE LINE. ROAD FROM THWAJA CHISHT TO			
DATE OF PICTURE		SOURCE OF PICTURE	
Mar 27, 1951		[REDACTED]	
CLASSIFICATION			
C			
CAPTIONED BY			
S. [REDACTED]			
Approved For Release 1999/09/09 : CIA-RDP78-05867A000100250001-1		3481085	
FORM NO. 100-53 SEP 1948		CAPTION REPORT	

CIA (PHOTO ACCESSION NO.)

Approved For Release 1999/09/09 : CIA-RDP78-05867A000100250001-1

AREA (AMS NO.)

COUNTRY

PROVINCE

GEOGRAPHIC COORDINATES

MAP REFERENCE

TITLE

UNABLE TO LOCATE
ALONG ROAD BETWEEN PANJAO AND GARDAN DEH.

25X1A

DATE OF PICTURE

Aug 6, 1951

SOURCE OF PICTURE

CLASSIFICATION

CAPTIONED BY

Approved For Release 1999/09/09 : CIA-RDP78-05867A000100250001-1

FORM NO.
SEP 1946 60-53

CAPTION REPORT

CIA PHOTO ACCESSION NO. 1
Approved For Release 1999/09/09 : CIA-RDP78-05867A000100250001-1

AREA (AMS NO.) *112* COUNTRY *AFGHANISTAN* PROVINCE *7 Jan '44* PLACE *BEHSUD (NE)*

GEOGRAPHIC COORDINATES *UNABLE TO LOCATE* MAP REFERENCE

TITLE
*ALONG ROAD BETWEEN PANJAO AND GARDON DEH.
PART 1 OF 2 PART PAN. SEE CIA 110949*

DATE OF PICTURE *July 6, 1951* SOURCE OF PICTURE *25X1A*

CLASSIFICATION *C*

CAPTIONED BY *ES*

Approved For Release 1999/09/09 : CIA-RDP78-05867A000100250001-1
FORM NO. 80-33 SEP 1948

CAPTION REPORT

CIA PHOTO ACCESSION NO. 110948
Approved For Release 1999/09/09 : CIA-RDP78-05867A000100250001-1

AREA (AMS NO.) 116
COUNTRY AFGHANISTAN
PROVINCE 7 mi 54
GEOGRAPHIC COORDINATES
PLACE BEHSUD (NR)

TITLE
UNABLE TO LOCATE
MAP REFERENCE
ALONG ROAD BETWEEN PONJAO AND GARTAN LEH. PART
2 OF 2 PART DAN. SEE CIA 110948

DATE OF PICTURE 25X1A
SOURCE OF PICTURE

CLASSIFICATION
CAPTIONED BY

Approved For Release 1999/09/09 : CIA-RDP78-05867A000100250001-1

FORM NO. 1
SEP 1948 80-53

CAPTION REPORT

CIA (PHOTO ACCESSION NO.)		LOT NO.	
Approved For Release 1999/09/09 : CIA-RDP78-05867A000100250001-1		6802	
AREA (AMS NO.)	COUNTRY	PROVINCE	PLACE
11	AFGHANISTAN	7 Jan 54	BEHSUD (NR)
GEOGRAPHIC COORDINATES		MAP REFERENCE	
UNABLE TO LOCATE			
TITLE			
FROM ROAD BETWEEN PANJAO AND GARDON DEH.			
DATE OF PICTURE		SOURCE OF PICTURE	
July 6, 1951		[REDACTED]	
CLASSIFICATION			
C			
CAPTIONED BY			
Approved For Release 1999/09/09 : CIA-RDP78-05867A000100250001-1			
FORM NO. 40-53 SEP 1948			

CAPTION REPORT

CIA PHOTO ACCESSION NO. 1

Approved For Release 1999/09/09 : CIA-RDP78-05867A000100250001-1

11095

LOT NO.

1606

AREA (AMS NO.)

COUNTRY

AFGHANISTAN

PROVINCE

6 Shey'sa

Q

GEOGRAPHIC COORDINATES

UNABLE TO LOCATE

MAP REFERENCE

PLACE

BEHSUD (W)

TITLE

FROM ROAD BETWEEN PANJAO AND GARDAN DEH.

25X1A

DATE OF PICTURE

July 6, 1951

SOURCE OF PICTURE



CLASSIFICATION

Q

CAPTIONED BY

Approved For Release 1999/09/09 : CIA-RDP78-05867A000100250001-1

FORM NO. 80-53
SEP 1948

CAPTION REPORT

CIA PHOTO ACCESSION NO. 1

Approved For Release 1999/09/09 : CIA-RDP78-05867A000100250001-1

AREA TAMS NO. 1

14

COUNTRY

AFGHANISTAN

PROVINCE

7 Du'st

GEOGRAPHIC COORDINATES

UNABLE TO LOCOTE

MAP REFERENCE

PLACE

BEHSUD (WR)

TITLE


ROAD BETWEEN PANJAO AND GARDAN DEF.

25X1A

DATE OF PICTURE

June 6, 1957

SOURCE OF PICTURE



CLASSIFICATION

C

CAPTIONED BY


Approved For Release 1999/09/09 : CIA-RDP78-05867A000100250001-1

FORM NO. SEP 1948 80-53

CAPTION REPORT

CIA (PHOTO ACCESSION NO.)		LOT NO.	
110053		-1606	
Approved For Release 1999/09/09 : CIA-RDP78-05867A000100250001-1			
AREA (AMS NO.)	COUNTRY	PROVINCE	PLACE
14	AFGHANISTAN	7 Jan '54	C
GEOGRAPHIC COORDINATES		MAP REFERENCE	
UNABLE TO LOCATE		BEHSUD (NR)	
TITLE			
ROAD BETWEEN PANJAO AND GARDAN DEH.			
DATE OF PICTURE		SOURCE OF PICTURE	
July 6, 1951		25X1A	
CLASSIFICATION			
CAPTIONED BY			
Approved For Release 1999/09/09 : CIA-RDP78-05867A000100250001-1			
FORM NO. 80-53		SEP 1948	

CAPTION REPORT

CIA PHOTO ACCESSION NO. 1 110956		LOT NO.	
Approved For Release 1999/09/09 : CIA-RDP78-05867A000100250001-1			
AREA INDEX NO. 1 114	COUNTRY AFGHANISTAN	PROVINCE 7 Jan '54	PLACE BEHSUD (NR)
GEOGRAPHIC COORDINATES UNABLE TO LOCATE		MAP REFERENCE	
TITLE ROAD BETWEEN PANJAO AND GORDAN DEH. TELEPHONE LINE			
DATE OF PICTURE Jan 6, 1951		SOURCE OF PICTURE 	
CLASSIFICATION C			
CAPTIONED BY Ed			
FORM NO. 100-53 SEP 1948		Approved For Release 1999/09/09 : CIA-RDP78-05867A000100250001-1	

CAPTION REPORT

CIA (PHOTO ACCESSION NO.)
Approved For Release 1999/09/09 : CIA-RDP78-05867A000100250001-1

AREA (AMS NO.) *110955* COUNTRY *AFGHANISTAN* PROVINCE *7 Jan'sh* PLACE *BEHSUD (NR)*

GEOGRAPHIC COORDINATES *(UNABLE TO LOCATE)* MAP REFERENCE

TITLE *ROAD BRIDGE ON HIGHWAY BETWEEN PANJAG AND GARDON DEH.*

25X1A

DATE OF PICTURE *July 6, 1951* SOURCE OF PICTURE 

CLASSIFICATION *C*

CAPTIONED BY *[Signature]*
Approved For Release 1999/09/09 : CIA-RDP78-05867A000100250001-1

FORM NO. SEP 1948 40-53

CAPTION REPORT

CIA (PHOTO ACCESSION NO.)
Approved For Release 1999/09/09 : CIA-RDP78-05867A000100250001-1

AREA (AMS NO.)
112

COUNTRY
AFGHANISTAN

PROVINCE
7 Jan 1954


GEOGRAPHIC COORDINATES
UNABLE TO LOCATE

MAP REFERENCE
BEHSUD (NR)

TITLE
ROAD BRIDGE ON HIGHWAY BETWEEN PANJAO
AND GARDAN DEH.

25X1A

DATE OF PICTURE
July 6, 1951

SOURCE OF PICTURE


CLASSIFICATION
C

CAPTIONED BY
Approved For Release 1999/09/09 : CIA-RDP78-05867A000100250001-1

FORM NO.
SEP 1948 40-53

CAPTION REPORT

CIA (PHOTO ACCESSION NO.) LOT NO.
Approved For Release 1999/09/09 : CIA-RDP78-05867A000100250001-1

AREA (AMS NO.) C-1606 7 Jan. 1954 (D)
COUNTRY PROVINCE

GEOGRAPHIC COORDINATES MAP REFERENCE
UNABLE TO LOCATE BEHSUD (NR)

TITLE
ROAD BRIDGE ON HIGHWAY BETWEEN PANJAO AND
GARDAN DEH.

25X1A

DATE OF PICTURE SOURCE OF PICTURE
July 6, 1954

CLASSIFICATION C

CAPTIONED BY Approved For Release 1999/09/09 : CIA-RDP78-05867A000100250001-1

FORM NO. 60-53
SEP 1948

CAPTION REPORT

CIA (PHOTO ACCESSION NO.)		LOT NO.	
Approved For Release 1999/09/09 : CIA-RDP78-05867A000100250001-1		C-1606	
AREA (AMS NO.)	COUNTRY	PROVINCE	DATE
111	AFGHANISTAN		7 Jan 1954
GEOGRAPHIC COORDINATES	MAP REFERENCE		PLACE
UNABLE TO LOCATE			BEHSUD (NPI)
TITLE			
ROAD BETWEEN FANTAO AND GARDAN DEH.			
DATE OF PICTURE	SOURCE OF PICTURE		
July 6, 1951	[REDACTED]		
CLASSIFICATION			
25X1A			
CAPTIONED BY			
Approved For Release 1999/09/09 : CIA-RDP78-05867A000100250001-1			
FORM NO. 80-53 SEP 1946			

CAPTION REPORT

CIA PHOTO ACCESSION NO.		LOT NO.	
Approved For Release 1999/09/09 : CIA-RDP78-05867A000100250001-1		C-1606	
AREA NO. 1	COUNTRY	PROVINCE	DATE
112	AFGHANISTAN		Jun 1954
GEOGRAPHIC COORDINATES		PLACE	
UNABLE TO LOCATE		BEHSHUD (NR)	
TITLE		MAP REFERENCE	
ROAD BETWEEN PANJAO AND GARDON DEH. TELEPHONE LINE.			
25X1A			
DATE OF PICTURE	SOURCE OF PICTURE		
June 6, 1951	[REDACTED]		
CLASSIFICATION			
CAPTIONED BY			
Approved For Release 1999/09/09 : CIA-RDP78-05867A000100250001-1			
FORM NO. 80-53			
SEP 1948			

CAPTION REPORT

CIA (PHOTO ACCESSION NO.)

Approved For Release 1999/09/09 : CIA-RDP78-05867A000100250001-1

AREA (AMS NO.)

16

COUNTRY

AFGHANISTAN

PROVINCE

7 Jan 1984

PLACE

BEHSED (NR)

GEOGRAPHIC COORDINATES

UNABLE TO LOCATE

MAP REFERENCE

TITLE


ROAD BETWEEN PANJAO AND GARDAN DEH. TELEPHONE LINE. TOWN IN CENTER BACKGROUND.

25X1A

DATE OF PICTURE

July 6, 1951

SOURCE OF PICTURE



CLASSIFICATION

C

CAPTIONED BY

Approved For Release 1999/09/09 : CIA-RDP78-05867A000100250001-1

FORM NO. SEP 1948 60-53

CAPTION REPORT


CIA PHOTO ACCESSION NO. 1		Approved For Release 1999/09/09 : CIA-RDP78-05867A000100250001-1	
AREA (AMS NO.)	COUNTRY	PROVINCE	PLACE
1056	AFGHANISTAN	7 April 54	BEHSAID
GEOGRAPHIC COORDINATES		MAP REFERENCE	
UNABLE TO LOCATE			
TITLE			
TOWN ON ROAD BETWEEN PANJAO AND GARDAN LEH.			
DATE OF PICTURE	SOURCE OF PICTURE		
July 6, 1951	[REDACTED]		
CLASSIFICATION			
C			
CAPTIONED BY			
Approved For Release 1999/09/09 : CIA-RDP78-05867A000100250001-1			
FORM NO. 60-53			
SEP 1948			

CAPTION REPORT

CIA (PHOTO ACCESSION NO.)		LOT NO.	
Approved For Release 1999/09/09 : CIA-RDP78-05867A000100250001-1		-1606	
AREA (AMS NO.)	COUNTRY	PROVINCE	PLACE
111	AFGHANISTAN		Jan 1954 BEHSUD (GHI)
GEOGRAPHIC COORDINATES		MAP REFERENCE	
UNABLE TO LOCATE			
TITLE			
SOLDIERS IN TOWN ON ROAD BETWEEN PANJAO AND GARDON DEH.			
DATE OF PICTURE		SOURCE OF PICTURE	
Jan 7, 1951		[REDACTED]	
CLASSIFICATION			
CAPTIONED BY			
Approved For Release 1999/09/09 : CIA-RDP78-05867A000100250001-1			
FORM NO. 60-53 SEP 1948			

CAPTION REPORT

CIA (PHOTO ACCESSION NO.)		LOT NO.	
110865		999/09/09	
Approved For Release 1999/09/09 : CIA-RDP78-05867A000100250001-1			
AREA (AWS NO.)	COUNTRY	PROVINCE	PLACE
112	AFGHANISTAN	7/01/54	
GEOGRAPHIC COORDINATES		MAP REFERENCE	
UNABLE TO LOCATE		FARHANG (SPE)	
TITLE			
TOWN ON ROAD BETWEEN PONTAO AND GARDAN DEH TELEPHONE LINE.			
25X1A			
DATE OF PICTURE	SOURCE OF PICTURE		
July 7, 1951	[REDACTED]		
CLASSIFICATION	[REDACTED]		
CAPTIONED BY	[REDACTED]		
Approved For Release 1999/09/09 : CIA-RDP78-05867A000100250001-1			
FORM NO. SEP 1946 80-53	CAPTION REPORT		

CIA PHOTO ACCESSION NO. 1 110966		LOT NO.	
Approved For Release 1999/09/09 : CIA-RDP78-05867A000100250001-1		1686	
AREA (ANS NO.) 111	COUNTRY AFGHANISTAN	PROVINCE Jan'sh	PLACE BCHSUJ
GEOGRAPHIC COORDINATES UNABLE TO LOCATE		MAP REFERENCE	
TITLE ALONG ROAD BETWEEN PANJAG AND GARDAN DEH. TELEPHONE LINE.			
25X1A			
DATE OF PICTURE July 7, 1951	SOURCE OF PICTURE 		
CLASSIFICATION C			
CAPTIONED BY Eod			
FORM NO. 1 SEP 1948	Approved For Release 1999/09/09 : CIA-RDP78-05867A000100250001-1		

CAPTION REPORT

1987

Approved For Release 1999/09/09 : CIA-RDP78-05867A000100250001-1

CIA (PHOTO ACCESSION NO.)		LOT NO.	
112		682	
AREA (AMS NO.)	COUNTRY	PROVINCE	PLACE
112	AFGHANISTAN	PARSH	BEHSUD
GEOGRAPHIC COORDINATES		MAP REFERENCE	
UNABLE TO LOCATE			
TITLE			
ON ROAD BETWEEN PANJAO AND GARDON DEM.			
DATE OF PICTURE		SOURCE OF PICTURE	
Jan 7, 1951		[REDACTED]	
CLASSIFICATION			
C			
CAPTIONED BY			
Approved For Release 1999/09/09 : CIA-RDP78-05867A000100250001-1			
FORM NO. 3EP 1946 80-53			

CAPTION REPORT

CIA-IPROTO ACCESSION NO. 1

Approved For Release 1999/09/09 : CIA-RDP78-05867A000100250001-1

AREA (AMS NO.)

116

COUNTRY

AFGHANISTAN

PROVINCE

7 Jan 1954

PLACE

BEHSUD

GEOGRAPHIC COORDINATES

UNABLE TO LOCATE

MAP REFERENCE

TITLE


FROM ROAD BETWEEN PANJAO AND GARDAN DFH.

25X1A

DATE OF PICTURE

Aug 7, 1951

SOURCE OF PICTURE



CLASSIFICATION

(C)


CAPTIONED BY

ES

FORM NO. 80-53
SEP 1948

Approved For Release 1999/09/09 : CIA-RDP78-05867A000100250001-1

CAPTION REPORT

CIA (PHOTO ACCESSION NO.)			
Approved For Release 1999/09/09 : CIA-RDP78-05867A000100250001-1		110971	
AREA (AMS NO.)	COUNTRY	PROVINCE	PLACE
112	AFGHANISTAN		BEHSUD (NR)
GEOGRAPHIC COORDINATES		MAP REFERENCE	
UNABLE TO LOCATE			
TITLE			
ALONG ROAD BETWEEN PANJAO AND GARDON DEH.			
25X1A			
DATE OF PICTURE		SOURCE OF PICTURE	
July 6 1951			
CLASSIFICATION			
C			
CAPTIONED BY		VERIFIED BY	
Sef			
Approved For Release 1999/09/09 : CIA-RDP78-05867A000100250001-1			
FORM NO. 80-53 SEP 1948			
CAPTION REPORT			

CIA (PHOTO ACCESSION NO.)
Approved For Release 1999/09/09 : CIA-RDP78-05867A000100250001-1

AREA (AMS NO.)
100

COUNTRY
AFGHANISTAN

PROVINCE
7 Panjshir

PLACE
BEHSUD (NR)


GEOGRAPHIC COORDINATES
UNABLE TO LOCATE

MAP REFERENCE

TITLE
ALONG ROAD BETWEEN PANJSHIR AND GARDAN DEH.

25X1A


DATE OF PICTURE
July 6, 7, 1951

SOURCE OF PICTURE


CLASSIFICATION
C

CAPTIONED BY
Approved For Release 1999/09/09 : CIA-RDP78-05867A000100250001-1

CIA (PHOTO ACCESSION NO.) 110973		LOT NO. C-1608	DATE
AREA (Approved For Release 1999/09/09 : CIA-RDP78-05867A000100250001-1) 12		PROVINCE AFGHANISTAN	PLACE HAIBAK
GEOGRAPHIC COORDINATES 30:14 N 68:03 E		MAP REFERENCE NIS	
TITLE			
DATE OF PICTURE June 1951		SOURCE OF PICTURE 25X1A	
CLASSIFICATION R			
CAPTIONED BY Eef.		VERIFIED BY	
FORM NO. 1 SEP 1949 Approved For Release 1999/09/09 : CIA-RDP78-05867A000100250001-1			
CAPTION REPORT			

CIA (PHOTO ACCESSION NO.) 110974		LOT NO. C-1608	DATE 1951
AREA (AMS NO.) Approved For Release 1999/09/09 : CIA-RDP78-05867A000100250001-1		PROVINCE AFGHANISTAN	PLACE HAIBAK
GEOGRAPHIC COORDINATES 30:14N 68:03E		MAP REFERENCE NIS	
TITLE 25X1A			
DATE OF PICTURE June 1951	SOURCE OF PICTURE 		
CLASSIFICATION R			
CAPTIONED BY E. B.		VERIFIED BY	
FORM NO. 50 SEP 1948			
Approved For Release 1999/09/09 : CIA-RDP78-05867A000100250001-1			
CAPTION REPORT			

CIA (PHOTO ACCESSION NO.)		LOT NO.	
110		1999/09/09	
AREA (AMS NO.)		COUNTRY	PROVINCE
110		AFGHANISTAN	G. J. 14
GEOGRAPHIC COORDINATES		PLACE	
34:30N 66:15E		KOR (NE)	
TITLE		MAP REFERENCE	
HIGHWAY TO LAH. PART 2 NE S PART PN. SEE PIA		CROSS 1/4 mile 1-4 S G	
110982			
DATE OF PICTURE		SOURCE OF PICTURE	
Aug 3, 1951		[REDACTED]	
CLASSIFICATION			
C			
CAPTIONED BY			
S. J.			
Approved For Release 1999/09/09 : CIA-RDP78-03867A000100250001-1			
FORM NO. 60-53			
SEP 1948			

CAPTION REPORT

Approved For Release 1999/09/09 : CIA-RDP78-05867A000100250001-1

CIA (PHOTO ACCESSION NO.) 110906 LOT NO. C-1606

AREA (AMS NO.) 12 COUNTRY AFGHANISTAN PROVINCE 7 km SW PLACE LAL

GEOGRAPHIC COORDINATES 34:38N 66:15E MAP REFERENCE NDS 1/4 mile 1-48G

TITLE CARAVANSARAI ON ROAD

25X1A

DATE OF PICTURE July 3, 1951 SOURCE OF PICTURE [REDACTED]

CLASSIFICATION C

CAPTIONED BY Approved For Release 1999/09/09 : CIA-RDP78-05867A000100250001-1

FORM NO. 89-53 SEP 1948

CAPTION REPORT


CIA (PHOTO ACCESSION NO.) **11050** LOT NO. **1606** Approved For Release 1999/09/09 : CIA-RDP78-05867A000100250001-1

AREA (AMS NO.) **1U** COUNTRY **AFGHANISTAN** PROVINCE **Paristan** PLACE **LAL**

GEOGRAPHIC COORDINATES **34:30N 66:15E** MAP REFERENCE **AMS 1/4 map 1-42G**

TITLE **NATIVE TYPE.**

25X1A


DATE OF PICTURE **Jul 3, 1951** SOURCE OF PICTURE 

CLASSIFICATION **C**

CAPTIONED BY **COB** Approved For Release 1999/09/09 : CIA-RDP78-05867A000100250001-1

FORM NO. 80-53 SEP 1948

CAPTION REPORT

CIA (PHOTO ACCESSION NO.)		LOT NO.	
Approved For Release 1999/09/09 : CIA-RDP78-05867A000100250001-1		11-1951	
AREA (AMS NO.)	COUNTRY	PROVINCE	PLACE
16	AFGHANISTAN		LAG
GEOGRAPHIC COORDINATES		MAP REFERENCE	
34:30 N 66:15 E		AMS 4 map 1-42G	
TITLE			
From ROAD TO VILLAGES TAGAO LAG.			
Along			
25X1A			
DATE OF PICTURE	SOURCE OF PICTURE		
July 3, 1951			
CLASSIFICATION			
CAPTIONED BY			
Approved For Release 1999/09/09 : CIA-RDP78-05867A000100250001-1		11-1951	
FORM NO. 80-53 SEP 1948			

CAPTION REPORT

CIA (PHOTO ACCESSION NO.)		LOT NO.	
11-000		C-1606	
Approved For Release 1999/09/09 : CIA-RDP78-05867A000100250001-1			
AREA (ANS NO.)	COUNTRY	PROVINCE	PLACE
1W	AFGHANISTAN		HAL
GEOGRAPHIC COORDINATES		MAP REFERENCE	
34:30N 66:15E		AMS 1/4 mile 1-426	
TITLE			
REPAIRING WASHOUT ON ROAD. PART 1 OF 2 PART			
PAN. SEE CIA 110994			
25X1A			
DATE OF PICTURE	SOURCE OF PICTURE		
Jul 3, 1951	[REDACTED]		
CLASSIFICATION			
CAPTIONED BY			
Approved For Release 1999/09/09 : CIA-RDP78-05867A000100250001-1			
FORM NO.			
SEP 1948 80-53			

CAPTION REPORT

Approved For Release 1999/09/09 : CIA-RDP78-05867A000100250001-1

CIA PHOTO ACCESSION NO. 110993

AREA (AMS NO.) 116 COUNTRY AFGHANISTAN PROVINCE PAKISTAN PLACE HAL

GEOGRAPHIC COORDINATES 34:30 N 66:15 E MAP REFERENCE AMS 1/4 mile 1-42G

TITLE REPAIRING WASHOUT ON ROAD. PART 2 OF 2 PART PAN. SEE CIA 110993

25X1A

DATE OF PICTURE July 3, 1951 SOURCE OF PICTURE

CLASSIFICATION


CAPTIONED BY Approved For Release 1999/09/09 : CIA-RDP78-05867A000100250001-1


FORM NO. 60-53 SEP 1948

CAPTION REPORT

CIA PHOTO ACCESSION NO. 110995				Release 1999/09/09 : CIA-RDP78-05867A000100250001-1			
AREA (AMS NO.)		COUNTRY		PROVINCE		PLACE	
116		AFGHANISTAN		KANDAHAR		KAL	
GEOGRAPHIC COORDINATES				MAP REFERENCE			
34:30 N 66:15 E				ATOS 4 inch 1-42G			
TITLE							
REPAIRING ROAD. PART 1 OF 2 PART PAN. SEE CIA							
110996							
DATE OF PICTURE		SOURCE OF PICTURE					
July 3, 1951		[REDACTED]					
CLASSIFICATION							
C							
CAPTIONED BY							
Approved For Release 1999/09/09 : CIA-RDP78-05867A000100250001-1							

25X1A

CIA (PHOTO ACCESSION NO.) 110997		LOT NO.	DATE
Approved For Release 1999/09/09 : CIA-RDP78-05867A000100250001-1		AREA (LAW)	PROVINCE
III		AFGHANISTAN	BEES'S
GEOGRAPHIC COORDINATES 34:25 N 67:01 E		MAP REFERENCE	PLACE PANJAO
TITLE TELEPHONE LINE. FORT.		N15	
DATE OF PICTURE Jul. 6, 1951		SOURCE OF PICTURE 	
CLASSIFICATION (U)		VERIFIED BY	
CAPTIONED BY eat.			
FORM NO. 89-83 SEP 1948			
Approved For Release 1999/09/09 : CIA-RDP78-05867A000100250001-1			
CAPTION REPORT			

CIA PHOTO ACCESSION NO. 110998		LOT NO.	DATE
Approved For Release 1999/09/09 : CIA-RDP78-05867A000100250001-1			
AREA (ANSI)	COUNTRY	PROVINCE	PLACE
10	AFGHANISTAN		PANJAO
GEOGRAPHIC COORDINATES		MAP REFERENCE	
34:22N 67:01E		NIS	
TITLE			
PART 1 OF 3 PART PAN. SEE OLD 110999			
HOSPITAL.			
25X1A			
DATE OF PICTURE		SOURCE OF PICTURE	
12, 6, 1951			
CLASSIFICATION			
C			
CAPTIONED BY		VERIFIED BY	
Eaf			
FORM NO. 1046 SEP 1948 65-52			
Approved For Release 1999/09/09 : CIA-RDP78-05867A000100250001-1			
CAPTION REPORT			