





CIA (PHOTO ACCESSION NO.) 110999		LOT NO.	DATE
AREA (AMPHIBIOUS, AIRBORNE, ETC.) <i>III</i>		PROVINCE AFGHANISTAN	PLACE PONJAO
GEOGRAPHIC COORDINATES 34:22N 67:08E		MAP REFERENCE NIS	
TITLE ✓ PART 2 OF 2 PART PAN. SEE CIA 110998			
TELEPHONE LINE ALONG ROAD, FORT.			
DATE OF PICTURE Aug 6, 1951		SOURCE OF PICTURE 	
CLASSIFICATION (C)			
CAPTIONED BY C.S.B.		VERIFIED BY	
FORM NO. 10 SEP 1949			
Approved For Release 1999/09/09 : CIA-RDP78-05867A000100250002-0			
CAPTION REPORT			

CIA (PHOTO) ACCESSION NO. 111000		LOT NO.	DATE
Approved For Release 1999/09/09 : CIA-RDP78-05867A000100250002-0			
AREA (AS)	COUNTRY	PROVINCE	PLACE
112	AFGHANISTAN		PANJAO
GEOGRAPHIC COORDINATES		MAP REFERENCE	
34:22N 67:01E		NIS	
TITLE			
HIGHWAY TO PANJAO. BRIDGE OVER TAGAO MAR. TELEPHONE LINES.			
25X1A			
DATE OF PICTURE	SOURCE OF PICTURE		
Jul 6 1951			
CLASSIFICATION			
(C)			
CAPTIONED BY	VERIFIED BY		
FORM NO. 1046 Approved For Release 1999/09/09 : CIA-RDP78-05867A000100250002-0			
SEP 1946 CAPTION REPORT			

CIA (PHOTO ACCESSION NO.) 111001		LOT NO.	DATE
Approved For Release 1999/09/09 : CIA-RDP78-05867A000100250002-0			
AREA (CARS NO.) <i>W</i>	AFGHANISTAN	PROVINCE	PLACE <i>FANJAN</i>
GEOGRAPHIC COORDINATES <i>34:22N 67:01E</i>		MAP REFERENCE <i>NIS</i>	
TITLE <i>V PART 1 OF 2 PART PAN. SEE CIA 111002</i>			
<i>HOSPITAL.</i>			
<i>25X1A</i>			
DATE OF PICTURE <i>July 6, 1951</i>	SOURCE OF PICTURE 		
CLASSIFICATION <i>C</i>			
CAPTIONED BY <i>Exp.</i>	VERIFIED BY		
FORM NO. 1049 Approved For Release 1999/09/09 : CIA-RDP78-05867A000100250002-0			
CAPTION REPORT			

CIA (PHOTO ACCESSION NO.)		LOT NO.		DATE	
111002					
Approved For Release 1999/09/09 : CIA-RDP78-05867A000100250002-0					
AREA (AMS NO.)		PROVINCE		PLACE	
AFGHANISTAN				PANJAO	
GEOGRAPHIC COORDINATES		MAP REFERENCE			
34:22N 67:01E		NIS			
TITLE					
V PART 2 OF 2 PORT PAN. Sec @ 1A 111001					
FORT.					
DATE OF PICTURE		SOURCE OF PICTURE			
Sep 6, 1951		[REDACTED]			
CLASSIFICATION					
C					
CAPTIONED BY					
Eol.					
FORM NO. 69-83 SEP 1948		VERIFIED BY			
Approved For Release 1999/09/09 : CIA-RDP78-05867A000100250002-0					
CAPTION REPORT					

PHOTO ACCESSION NO. 1 111003		LOT NO.	DATE
AREA (AMS NO.)		Approved For Release 1999/09/09 : CIA-RDP78-05867A000100250002-0	
GEOGRAPHIC COORDINATES 34:52N 67:01E		PROVINCE AFGHANISTAN	PLACE PANJAO
TITLE FORT.		MAP REFERENCE W18	
DATE OF PICTURE Jul. 6, 1951		SOURCE OF PICTURE 	
CLASSIFICATION C		VERIFIED BY	
CAPTIONED BY Eat.		FORM NO. 60-53 SEP 1948	
Approved For Release 1999/09/09 : CIA-RDP78-05867A000100250002-0			
CAPTION REPORT			

25X1A

CIA (PROTOG ACCESSION NO.)

111004

LOT NO.

DATE

AREA (AMS NO.)

Approved For Release 1999/09/09 : CIA-RDP78-05867A000100250002-0

GEOGRAPHIC COORDINATES

AFGHANISTAN

PROVINCE

PLACE

LANDAO

TITLE


34:23 N 67:01 E

MAP REFERENCE

NIS

NATIVE DWELLING

25X1A



DATE OF PICTURE

SEP 6 1951

SOURCE OF PICTURE



CLASSIFICATION

(U)

25X1A

CAPTIONED BY


Eol.

VERIFIED BY

FORM NO. 80-53
SEP 1948


Approved For Release 1999/09/09 : CIA-RDP78-05867A000100250002-0

CAPTION REPORT

CIA (PHOTO ACCESSION NO.) 111006		LOT NO.	DATE
AREA (LAT. TO LONG.) Approved For Release 1999/09/09 : CIA-RDP78-05867A000100250002-0		PROVINCE AFGHANISTAN	PLACE PANJAO
GEOGRAPHIC COORDINATES 34:55 N 67:01 E		MAP REFERENCE NIS	
TITLE ROAD TO FORT.			
DATE OF PICTURE July 6, 1951		SOURCE OF PICTURE 	
CLASSIFICATION C			
CAPTIONED BY Est.		VERIFIED BY	
FORM NO. 1 SEP 1948			
Approved For Release 1999/09/09 : CIA-RDP78-05867A000100250002-0			
CAPTION REPORT			

CIA (PHOTO ACCESSION NO.)		LOT NO.	DATE
111009			
Approved For Release 1999/09/09 : CIA-RDP78-05867A000100250002-0			
AREA	AFGHANISTAN	PROVINCE	PLACE
			PANSAO
GEOGRAPHIC COORDINATES		MAP REFERENCE	
34:22 N 67:01 E		NIS	
TITLE			
CULTIVATED FIELD			
DATE OF PICTURE		SOURCE OF PICTURE	
July 6, 1951		[REDACTED]	
CLASSIFICATION			
C			
CAPTIONED BY		VERIFIED BY	
Eod			
FORM NO. 1 Approved For Release 1999/09/09 : CIA-RDP78-05867A000100250002-0			
SEP 1946			
CAPTION REPORT			

CIA (PHOTO ACCESSION NO.) 111011		LOT NO.	DATE
Approved For Release 1999/09/09 : CIA-RDP78-05867A000100250002-0			
AREA	COUNTRY	PROVINCE	PLACE
III	AFGHANISTAN		PANJAO
GEOGRAPHIC COORDINATES		MAP REFERENCE	
34:22N 67:01E		NIS	
TITLE			
HIGHWAY INTO TOWN. PART 2 OF 2 PART POU. SEE @1A			
111010			
25X1A			
DATE OF PICTURE	SOURCE OF PICTURE		
JUL 6 1951	[REDACTED]		
CLASSIFICATION			
C			
CAPTIONED BY		VERIFIED BY	
Est			
Approved For Release 1999/09/09 : CIA-RDP78-05867A000100250002-0			
FORM NO. 100-23 SEP 1948			
CAPTION REPORT			

CIA (PHOTO ACCESSION NO.) 111013		LOT NO.	DATE
AREA (AMS KR-1) Approved For Release 1999/09/09 - CIA-RDP78-05867A000100250002-0			
GEOGRAPHIC COORDINATES 34:22N 67:01E		PROVINCE AFGHANISTAN	PLACE PANJAB
TITLE		MAP REFERENCE NIS	
DATE OF PICTURE July 6, 1951		SOURCE OF PICTURE 	
CLASSIFICATION C		25X1A	
CAPTIONED BY Est.		VERIFIED BY	
FORM NO. 1049 60-59 Approved For Release 1999/09/09 - CIA-RDP78-05867A000100250002-0 CAPTION REPORT			


CIA (PHOTO ACCESSION NO.)		LOT NO.		DATE	
111012		C-1064		7-5-51	
AREA (CAMERA)		PROVINCE		PLACE	
Approved For Release 1999/09/09 - CIA-RDP78-05867A000100250002-0		AFGHANISTAN		PONDAR	
GEOGRAPHIC COORDINATES			MAP REFERENCE		
34:27 N 67:01 E			NIS		
TITLE					
DATE OF PICTURE		SOURCE OF PICTURE			
July 6, 1951		25X1A			
CLASSIFICATION					
C					
CAPTIONED BY			VERIFIED BY		
E.G.B.					
FORM NO. 1 SEP 1948					
Approved For Release 1999/09/09 - CIA-RDP78-05867A000100250002-0					
CAPTION REPORT					

CIA (PHOTO ACCESSION NO.) 111015		LOT NO.	DATE
AREA (Country) AFGHANISTAN		PROVINCE	PLACE PANTAO
GEOGRAPHIC COORDINATES 34:52 N 67:01 E		MAP REFERENCE NIS	
TITLE			
DATE OF PICTURE July 6, 1951		SOURCE OF PICTURE 25X1A	
CLASSIFICATION			
CAPTIONED BY Ed.		VERIFIED BY	
FORM NO. 1046 SEP 1946			

Approved For Release 1999/09/09 : CIA-RDP78-05867A000100250002-0


Approved For Release 1999/09/09 : CIA-RDP78-05867A000100250002-0


CAPTION REPORT

CIA (PHOTO ACCESSION NO.) 111017		LOT NO.	DATE
Approved For Release 1999/09/09 : CIA-RDP78-05867A000100250002-0			
AREA (COUNTRY)	PROVINCE	PLACE	
10	AFGHANISTAN	PANJAO	
GEOGRAPHIC COORDINATES		MAP REFERENCE	
34:22N 67:01E		1115	
TITLE			
✓ FORT S OF S PART PAN. SEE CIA 111016.			
WIRELESS STATION.			
DATE OF PICTURE		SOURCE OF PICTURE	
July 6, 1951			
CLASSIFICATION			
@			
CAPTIONED BY		VERIFIED BY	
Feb.			
Approved For Release 1999/09/09 : CIA-RDP78-05867A000100250002-0			
FORM NO. 1 SEP 1948			
CAPTION REPORT			


CIA (PHOTO ACCESSION NO.)	LOT NO.	DATE
111018	C-1696	SEP 1951
AREA (AMS)	PROVINCE	PLACE
Approved For Release 1999/09/09 : CIA-RDP78-05867A000100250002-0 IU	AFGHANISTAN	PANJAO
GEOGRAPHIC COORDINATES	MAP REFERENCE	
34:22N 67:01E	NIS	
TITLE		
V PART 1 OF 4 PART PAN. SEE CIA 111019-111021 TELEPHONE LINES. HOSPITAL.		
DATE OF PICTURE	SOURCE OF PICTURE	
July 6, 1951	25X1A	
CLASSIFICATION		
CAPTIONED BY	VERIFIED BY	
Eab.		
FORM NO. 100-10 Approved For Release 1999/09/09 : CIA-RDP78-05867A000100250002-0 SEP 1948		
CAPTION REPORT		

CIA PHOTO ACCESSION NO. 111019		LOT NO. 6	DATE 5/5
Approved For Release 1999/09/09 : CIA-RDP78-05867A000100250002-0			
AREA TRANS. NO. 16	COUNTRY AFGHANISTAN	PROVINCE	PLACE PANJAO
GEOGRAPHIC COORDINATES 34:22N 67:01E		MAP REFERENCE NIS	
TITLE PART 2 OF 4 PART PAN. SEE CIA 111018-111021 TELEPHONE LINE. HOSPITAL. FORT.			
25X1A			
DATE OF PICTURE July 6 1951	SOURCE OF PICTURE [REDACTED]		
CLASSIFICATION C			
CAPTIONED BY [Signature]		VERIFIED BY	
Approved For Release 1999/09/09 : CIA-RDP78-05867A000100250002-0			
FORM NO. 40-53 SEP 1946			
CAPTION REPORT			



CIA (PHOTO ACCESSION NO.) 111021		LOT NO.	DATE
Approved For Release 1999/09/09 : CIA-RDP78-05867A000100250002-0			
AREA (COUNTRY)	COUNTRY	PROVINCE	PLACE
	AFGHANISTAN		PANJAO
GEOGRAPHIC COORDINATES		MAP REFERENCE	
34:22N 67:01E		NIS	
TITLE			
PART A OF A PART PAN. SEE CIA/11/018-111020			
WIRELESS STATION.			
25X1A			
DATE OF PICTURE	SOURCE OF PICTURE		
Jul 6, 1951			
CLASSIFICATION			
C			
CAPTIONED BY		VERIFIED BY	
Eol			
Approved For Release 1999/09/09 : CIA-RDP78-05867A000100250002-0			
FORM NO. 1033 SEP 1946	CAPTION REPORT		

CIA (PHOTO ACCESSION NO.) 111023		LOT NO.	DATE
Approved For Release 1999/09/09 : CIA-RDP78-05867A000100250002-0			
AREA (AMS NO.) 1U	COUNTRY AFGHANISTAN	PROVINCE	PLACE KUNAR PAKIST
GEOGRAPHIC COORDINATES 34:20N 63:44E		MAP REFERENCE NIS	
TITLE			
25X1A			
DATE OF PICTURE June 23, 1951	SOURCE OF PICTURE 		
CLASSIFICATION C			
CAPTIONED BY E. J.		VERIFIED BY	
Approved For Release 1999/09/09 : CIA-RDP78-05867A000100250002-0			
CAPTION REPORT			
FORM NO. 60-55 SEP 1948			


CIA (PHOTO ACCESSION NO.)		LOT NO.		DATE	
Approved For Release 1999/09/09 : CIA-RDP78-05867A000100250002-0					
AREA (AMS NO.)	112	COUNTRY	AFGHANISTAN	PROVINCE	PLACE
GEOGRAPHIC COORDINATES			MAP REFERENCE		
34:20N 63:44E			NIS		
TITLE					
HAGI RUD FROM OREN - NIWAJA CHISHT ROAD.					
25X1A					
DATE OF PICTURE		SOURCE OF PICTURE			
June 23, 1951					
CLASSIFICATION					
C					
CAPTIONED BY			VERIFIED BY		
Sob.					
Approved For Release 1999/09/09 : CIA-RDP78-05867A000100250002-0					
CAPTION REPORT					
FORM NO. 40150 SEP 1948					




CIA (PHOTO ACCESSION NO.) 111025		LOT NO.	DATE
Approved For Release 1999/09/09 : CIA-RDP78-05867A000100250002-0			
AREA (AMS NO.) 112	COUNTRY AFGHANISTAN	PROVINCE	PLACE KHWAJA CHISHT (UR)
GEOGRAPHIC COORDINATES 34:50 N 63:44 E		MAP REFERENCE N15	
TITLE HARI RD FROM OBEH - KHWAJA CHISHT ROAD.			
25X1A			
DATE OF PICTURE June 23, 1951	SOURCE OF PICTURE 		
CLASSIFICATION (C)			
CAPTIONED BY Eaf.		VERIFIED BY	
Approved For Release 1999/09/09 : CIA-RDP78-05867A000100250002-0			
SEP 1946 60-53 CAPTION REPORT			

CIA PHOTO ACCESSION NO. 1		LOT NO.	DATE
Approved For Release 1999/09/09 : CIA-RDP78-05867A000100250002-0			
AREA (AMS NO. 1)	COUNTRY	PROVINCE	TITLE
10	AFGHANISTAN	KHWAZA	CHISHT (NE)
GEOGRAPHIC COORDINATES		MAP REFERENCE	
34:20N 63:44E		NIS	
TITLE			
HARI RUD FROM OBEH - KHWAZA CHISHT ROAD.			
PART ONE OF 3 PART PAN. SEE CIA 111027-111028			
DATE OF PICTURE		SOURCE OF PICTURE	
June 23, 1951		25X1A	
CLASSIFICATION			
C			
CAPTIONED BY		VERIFIED BY	
Sd			
Approved For Release 1999/09/09 : CIA-RDP78-05867A000100250002-0			
FORM NO. 60-55		CAPTION REPORT	
SEP 1948			


CIA PHOTO ACCESSION NO. 1 111027		LOT NO.	DATE
Approved For Release 1999/09/09 CIA-RDP78-05867A000100250002-0			
AREA (AMS NO.) 112	COUNTRY AFGHANISTAN	PROVINCE	PLACE KHWASA CHISHT (NE)
GEOGRAPHIC COORDINATES 34:20N 63:44E		MAP REFERENCE NIS	
TITLE HAB. RD FROM OBEH - KHWASA CHISHT ROAD. PART			
2 OF 2 PART PAN. @ SEE CIA 111026 - 111028			
25X1A			
DATE OF PICTURE June 53, 1951	SOURCE OF PICTURE 		
CLASSIFICATION C			
CAPTIONED BY 		VERIFIED BY	
Approved For Release 1999/09/09 CIA-RDP78-05867A000100250002-0			
FORM NO. 60-53 SEP 1948			
CAPTION REPORT			

CIA (PHOTO ACCESSION NO.)		LOT NO.	DATE
11102		63:20N 63:44E	23 June 1951
Approved For Release 1999/09/09 : CIA-RDP78-05867A000100250002-0			
AREA (AMS NO.)	COUNTRY	PROVINCE	PLACE
1U	AFGHANISTAN		KHWAZA CHIST (W)
GEOGRAPHIC COORDINATES		MAP REFERENCE	
34:20N 63:44E		NIS	
TITLE			
CAVES ALONG HARI RD, FROM DISEH - KHWAZA CHIST ROAD.			
DATE OF PICTURE		SOURCE OF PICTURE	
June 23 1951		[REDACTED]	
CLASSIFICATION			
C			
CAPTIONED BY		VERIFIED BY	
[REDACTED]		[REDACTED]	
Approved For Release 1999/09/09 : CIA-RDP78-05867A000100250002-0			
FORM NO. 1 SEP 1948 60-53			
CAPTION REPORT			


CIA (PHOTO ACCESSION NO.)		LOT NO.	DATE
Approved For Release 1999/09/09 : CIA-RDP78-05867A000100250002-0			
AREA 1AMS NO. 1	COUNTRY	PROVINCE	PLACE
10	AFGHANISTAN		MARGHAYOS (NR)
GEOGRAPHIC COORDINATES		MAP REFERENCE	
Approx. 34:22N 63:22E		NMS 1/4 INCH 1-41 J	
TITLE			
From ROAD ORSH-KHWASA @ HISHIT. HARI RUD AT LEFT.			
25X1A			
DATE OF PICTURE	SOURCE OF PICTURE		
June 23, 1951			
CLASSIFICATION			
C			
CAPTIONED BY		VERIFIED BY	
Approved For Release 1999/09/09 : CIA-RDP78-05867A000100250002-0			
FORM NO. 60-55 SEP 1948			
CAPTION REPORT			

CIA (PHOTO ACCESSION NO.)		LOT NO.	DATE
Approved For Release 1999/09/09 : CIA-RDP78-05867A000100250002-0			
AREA (AMS NO.)	COUNTRY	PROVINCE	PLACE
10	AFGHANISTAN		JANAWAR (NR)
GEOGRAPHIC COORDINATES		MAP REFERENCE	
34:23N 63:24E		NIS	
TITLE			
OBEH - KHWAJA CHIST ROAD			
DATE OF PICTURE		SOURCE OF PICTURE	
June 23, 1951			
CLASSIFICATION			
C			
CAPTIONED BY		VERIFIED BY	
			
Approved For Release 1999/09/09 : CIA-RDP78-05867A000100250002-0			
FORM NO. 1 SEP 1948 60-93			
CAPTION REPORT			



25X1A

CIA PHOTO ACCESSION NO. 111033		LOT NO.	DATE
Approved For Release 1999/09/09 : CIA-RDP78-05867A000100250002-0			
AREA (AMS NO.)	COUNTRY	PROVINCE	PLACE
16	AFGHANISTAN		KARGHAYAS (NR)
GEOGRAPHIC COORDINATES		MAP REFERENCE	
Approx. 34:22 N 63:22 E		AMS 1/4 INCH I-HI J	
TITLE			
HARI RUD.			
25X1A			
DATE OF PICTURE	SOURCE OF PICTURE		
June 23, 1951			
CLASSIFICATION			
©			
CAPTIONED BY		VERIFIED BY	
Est			
Approved For Release 1999/09/09 : CIA-RDP78-05867A000100250002-0			
FORM NO. 60-53 SEP 1948			
CAPTION REPORT			


CIA (PHOTO ACCESSION NO.)		LOT NO.		DATE
Approved For Release 1999/09/09 : CIA-RDP78-05867A000100250002-0 (D)				
AREA (AMS NO.)	COUNTRY	PROVINCE	PLACE	
10	AFGHANISTAN		KARGHAWAS	
GEOGRAPHIC COORDINATES		MAP REFERENCE		
Approx. 34:22N 63:22E		NMS 1/4 mch. 1-A1 J		
TITLE				
From OBEH-KHWAJA CHISHT ROAD. PART ONE OF				
5 PART PAN. SEE CIA 111034-111037				
25X1A				
DATE OF PICTURE	SOURCE OF PICTURE			
June 23, 1951	[REDACTED]			
CLASSIFICATION				
C				
CAPTIONED BY			VERIFIED BY	
Approved For Release 1999/09/09 : CIA-RDP78-05867A000100250002-0				
FORM NO. 60-55 SEP 1948				
CAPTION REPORT				

CIA PHOTO ACCESSION NO. 111034		LOT NO. 68	DATE
Approved For Release 1999/09/09 : CIA-RDP78-05867A000100250002-0			
AREA TAMS NO. 1	COUNTRY	PROVINCE	PLACE
1U	AFGHANISTAN		KARGHAWAS
GEOGRAPHIC COORDINATES		MAP REFERENCE	
Approx. 34:22N 63:22E		AMS 4 INCH 1-41 J	
TITLE			
RUINED BRIDGE OVER KHAWARZAN ^{HARI RUD} CANAL FROM			
OBEH - KHANSA CHISHT ROAD. PART 2 OF 5 PART			
PAN. SEE CIA 111033-111037			
25X1A			
DATE OF PICTURE	SOURCE OF PICTURE		
June 23, 1951			
CLASSIFICATION	C		
CAPTIONED BY	VERIFIED BY		
Approved For Release 1999/09/09		CIA-RDP78-05867A000100250002-0	
FORM NO. 60-53 SEP 1948	CAPTION REPORT		


Approved For Release 1999/09/09 : CIA-RDP78-05867A000100250002-0


CIA PHOTO ACCESSION NO. 111035	LOT NO.	DATE
AREA 100	COUNTRY AFGHANISTAN	PROVINCE
100	AFGHANISTAN	PLACE YARGHAWAS
GEOGRAPHIC COORDINATES APPROX. 34:52 N 63:22 E	MAP REFERENCE	Approx 4 miles 1-11 J
TITLE FROM BEH-KHWAJA CHISHT ROAD. RUINED BRIDGE OVER HARI RUD AFGHANISTAN PART 3 OF 5 PART PAN. SEE CIA 111033-111037		
25X1A		
DATE OF PICTURE June 23 1961	SOURCE OF PICTURE 	
CLASSIFICATION . C		
CAPTIONED BY 	VERIFIED BY	
FORM NO. 1031 Approved For Release 1999/09/09 : CIA-RDP78-05867A000100250002-0		
SEP 1948		

CAPTION REPORT

CIA PHOTO ACCESSION NO. 1		LOT NO.		DATE
Approved For Release 1999/09/09 : CIA-RDP78-05867A000100250002-0				
AREA (AMS NO. 1)	COUNTRY	PROVINCE	PLACE	
1 U	AFGHANISTAN		KARGHANAS	
GEOGRAPHIC COORDINATES		MAP REFERENCE		
APPROX. 34:22N 63:22E		DMS 1/4 INCH 1-41 J		
TITLE				
Ruined Bridge over Har. Rd. [KUNAIRUN - (KAT)]. PART 4				
OF 5 PART PAN. SEE @IA/11033 - 111037				
25X1A				
DATE OF PICTURE		SOURCE OF PICTURE		
June 23, 1951				
CLASSIFICATION				
①				
CAPTIONED BY		VERIFIED BY		
Approved For Release 1999/09/09 : CIA-RDP78-05867A000100250002-0				
FORM NO. 60-53 SEP 1948		CAPTION REPORT		

Approved For Release 1999/09/09 : CIA-RDP78-05867A000100250002-0

CIA (PHOTO ACCESSION) NO.		LOT NO.	DATE
112		AFGHANISTAN	
AREA (AMS NO.)	COUNTRY	PROVINCE	PLACE
GEOGRAPHIC COORDINATES		MAP REFERENCE	
APPROX. 34:22N 63:22E		AMS 1/4 INCH I-AI J	
TITLE			
OBEH-KHWAJA CHISHT ROAD. PART 5 OF 5			
PART PAN. SEE CIA 111033-111036.			
25X1A			
DATE OF PICTURE	SOURCE OF PICTURE		
JUNE 23, 1951			
CLASSIFICATION			
©			
CAPTIONED BY		VERIFIED BY	
Approved For Release 1999/09/09 : CIA-RDP78-05867A000100250002-0			
FORM NO. 60-53 SEP 1948		CAPTION REPORT	

Approved For Release 1999/09/09 : CIA-RDP78-05867A000100250002-0		111038	1686	DATE
AREA TAMS NO. 1	COUNTRY	PROVINCE	PLACE	
1U	AFGHANISTAN		OBEH (NR)	
GEOGRAPHIC COORDINATES		MAP REFERENCE		
34:22N 63:10E		NIS		
TITLE				
ROAD FROM OBEH TO KHAWAJA (HIST. PART ONE OF				
2 PART DAN. SEE (OIA)				
25X1A				
DATE OF PICTURE		SOURCE OF PICTURE		
JUNE 25, 1951				
CLASSIFICATION				
C				
Approved For Release 1999/09/09 : CIA-RDP78-05867A000100250002-0		VERIFIED BY		
CAPT. [Signature]				
FORM NO. 60.53 SEP 1948				
CAPTION REPORT				

Approved For Release 1999/09/09 : CIA-RDP78-05867A000100250002-0		DATE	1/3
AREA (AMS NO.)	COUNTRY	PROVINCE	PLACE
111039 16	AFGHANISTAN		OROH
GEOGRAPHIC COORDINATES		MAP REFERENCE	
34:22N 63:10E		NIS	
TITLE			
DATE OF PICTURE		SOURCE OF PICTURE	
JUNE 23 1951		[REDACTED]	
CLASSIFICATION			
C			
Approved For Release 1999/09/09 : CIA-RDP78-05867A000100250002-0			
FORM NO. 60-53			
CAPTION REPORT			


CIA (PHOTO ACCESSION NO.)		LOT NO.	DATE
Approved For Release 1999/09/09 : CIA-RDP78-05867A000100250002-0			
AREA (AMS NO.)	COUNTRY	PROVINCE	PLACE
16	AFGHANISTAN		OBEN
GEOGRAPHIC COORDINATES		MAP REFERENCE	
34:22 N 63:10 E		NIS	
TITLE			
PART 1 OF 2 PART PAN. See CIR 111041			
DATE OF PICTURE		SOURCE OF PICTURE	
June 23, 1951		[REDACTED]	
CLASSIFICATION			
C			
CAPTIONED BY		VERIFIED BY	
E. J. [REDACTED]		[REDACTED]	
Approved For Release 1999/09/09 : CIA-RDP78-05867A000100250002-0			
FORM NO. 60-53		CAPTION REPORT	
SEP 1948			

CIA PHOTO ACCESSION NO. 1		LOT NO.	DATE
Approved For Release 1999/09/09 : CIA-RDP78-05867A000100250002-0			
AREA (AMS NO.)	COUNTRY	PROVINCE	
16	AFGHANISTAN		BEH
GEOGRAPHIC COORDINATES		MAP REFERENCE	
34:22N 63:10E		1115	
TITLE			
PART 3 OF 3 PART PAN. SEE CIR 111040			
DATE OF PICTURE		SOURCE OF PICTURE	
June 23 1961		[REDACTED]	
CLASSIFICATION			
C			
CAPTIONED BY		VERIFIED BY	
Approved For Release 1999/09/09 : CIA-RDP78-05867A000100250002-0			
FORM NO. 60-53 SEP 1948			
CAPTION REPORT			


CIA (PHOTO) Approved For Release 1999/09/09 : CIA-RDP78-05867A000100250002-0		LOT NO.	DATE
AREA (AMS NO.)	COUNTRY	PROVINCE	
16	AFGHANISTAN		
GEOGRAPHIC COORDINATES		MAP REFERENCE	
34:22 N 63:10 E		NIS	
TITLE			
DATE OF PICTURE		SOURCE OF PICTURE	
June 23, 1951		[REDACTED]	
CLASSIFICATION		VERIFIED BY	
C			
CAPTION REPORT			
Approved For Release 1999/09/09 : CIA-RDP78-05867A000100250002-0			
FORM NO. 60-53 SEP 1946			

CIA (PHOTO ACCESSION NO.)		LOT NO.	DATE
Approved For Release 1999/09/09 : CIA-RDP78-05867A000100250002-0			23 Dec 53
AREA (AMS NO.)	COUNTRY	PROVINCE	
100	AFGHANISTAN		OBH
GEOGRAPHIC COORDINATES		MAP REFERENCE	
34:22N 63:10 E		NIS	
TITLE			
DATE OF PICTURE		SOURCE OF PICTURE	
June 23, 1951		[REDACTED]	
CLASSIFICATION			
(C)			
CAPTIONED BY		VERIFIED BY	
Approved For Release 1999/09/09 : CIA-RDP78-05867A000100250002-0			
FORM NO. 63-53 SEP 1948			
CAPTION REPORT			

25X1A

CIA (PHOTO ACCESSION NO.) 111045		LOT NO.		DATE 23 Dec 51
Approved For Release 1999/09/09 : CIA-RDP78-05867A000100250002-0				
AREA (ANS NO.) 10	COUNTRY AFGHANISTAN	PROVINCE ORGHAN		
GEOGRAPHIC COORDINATES 34:22N 63:10E			MAP REFERENCE M15	
TITLE HARI KUD. PART 1 OF 3 PART NON. SEC CIA				
111045 - 111046				
25X1A				
DATE OF PICTURE 23 Dec 51		SOURCE OF PICTURE 		
CLASSIFICATION ①				
CAPTIONED BY S			VERIFIED BY	
Approved For Release 1999/09/09 : CIA-RDP78-05867A000100250002-0				
FORM NO. 60-53 SEP 1946		CAPTION REPORT		

CIA (PHOTO ACCESSION NO.)		LOT NO.	DATE
Approved For Release 1999/09/09 : CIA-RDP78-05867A000100250002-0			
AREA (ANS NO.)	COUNTRY	PROVINCE	
102	AFGHANISTAN		080
GEOGRAPHIC COORDINATES		MAP REFERENCE	
34:22N 63:10E		NIS	
TITLE			
HAR. RUD. PART 2 OF 3 PART PAN. REF @10			
111044-111046			
25X1A			
DATE OF PICTURE	SOURCE OF PIC		
June 23, 1951	[REDACTED]		
CLASSIFICATION			
C			
CAPTIONED BY		VERIFIED BY	
Approved For Release 1999/09/09 : CIA-RDP78-05867A000100250002-0			
FORM NO. 60-53		CAPTION REPORT	
SEP 1946			

CIA (PHOTO ACCESSION NO.) 111044		LOT NO.	DATE 23 June 73
Approved For Release 1999/09/09 : CIA-RDP78-05867A000100250002-0			
AREA (AMS NO.) 1W	COUNTRY AFGHANISTAN	PROVINCE QBEH	
GEOGRAPHIC COORDINATES 34:52 N 63:10 E		MAP REFERENCE N15	
TITLE HARI RUD. PART 3 OF 3 PART PAN. See CIA 111044-111045.			
25X1A			
DATE OF PICTURE June 23, 1973	SOURCE OF 		
CLASSIFICATION C			
CAPTION Approved For Release 1999/09/09 : CIA-RDP78-05867A000100250002-0		VERIFIED BY	
FORM NO. 60-53 SEP 1948			
CAPTION REPORT			

CIA (PHOTO ACCESSION NO.)		LOT NO.	DATE
Approved For Release 1999/09/09 : CIA-RDP78-05867A000100250002-0			
AREA (AMS NO.)	COUNTRY	PROVINCE	PLACE
1U	AFGHANISTAN		DEH
GEOGRAPHIC COORDINATES		MAP REFERENCE	
34:22 N 63:10 E		N15	
TITLE			
PART OF CAMEL CARAVAN.			
25X1A			
DATE OF PICTURE		SOURCE OF PICTURE	
June 23, 1951			
CLASSIFICATION			
C			
CAPTIONED BY		VERIFIED BY	
Approved For Release 1999/09/09 : CIA-RDP78-05867A000100250002-0			
FORM NO. 60-53 SEP 1948		CAPTION REPORT	

CIA (PHOTO ACQUISITION NO.)		LOT NO.	DATE
111048		1076	23 Dec 53
Approved For Release 1999/09/09 : CIA-RDP78-05867A000100250002-0			
AREA (AMS NO.)	COUNTRY	PROVINCE	
14	AFGHANISTAN	0 BEM	
GEOGRAPHIC COORDINATES		MAP REFERENCE	
34:52 N 63:10 E		NIS	
TITLE			
DATE OF PICTURE		SOURCE OF PICTURE	
June 23, 1951		25X1A	
CLASSIFICATION			
C			
CAPTION		VERIFIED BY	
Approved For Release 1999/09/09 : CIA-RDP78-05867A000100250002-0			
CAPTION REPORT			
FORM NO. 60-53 SEP 1948			

CIA (PHOTO ACCESSION NO.)		LOT NO.	DATE
Approved For Release 1999/09/09 : CIA-RDP78-05867A000100250002-0			
AREA (AMS NO.)	COUNTRY	PROVINCE	FILE
112	AFGHANISTAN		OBEH
GEOGRAPHIC COORDINATES		MAP REFERENCE	
34:22N 63:10E		NIS	
TITLE			
DATE OF PICTURE		SOURCE OF PICTURE	
June 23 1961		[REDACTED]	
CLASSIFICATION			
0			
CAPTIONED BY		VERIFIED BY	
Approved For Release 1999/09/09 : CIA-RDP78-05867A000100250002-0			
FORM NO. 60-53 SEP 1948		CAPTION REPORT	

CIA (PHOTO ACCESSION NO.)		LOT NO.		DATE	
Approved For Release 1999/09/09 : CIA-RDP78-05867A000100250002-0					
AREA (AMS NO.)	COUNTRY	PROVINCE		FILE	
16	AFGHANISTAN	OISEH			
GEOGRAPHIC COORDINATES			MAP REFERENCE		
34:28N 63:10E			1112		
TITLE					
NATIVE TYPES.					
DATE OF PICTURE		SOURCE OF PICTURE			
June 23, 1961		[REDACTED]			
CLASSIFICATION					
C					
CAPTIONED BY			VERIFIED BY		
Approved For Release 1999/09/09 : CIA-RDP78-05867A000100250002-0					
FORM NO. 60-53		CAPTION REPORT			
SEP 1948					

CIA (PHOTO ACCESSION NO.)		LOT NO.	DATE
116		DEGHONISTAN	PROVINCE
GEOGRAPHIC COORDINATES		MAP REFERENCE	
34:22N 63:10E		NIS	
TITLE			
DATE OF PICTURE		SOURCE OF PICTURE	
23, 1951		[REDACTED]	
CLASSIFICATION			
CAPTIONED BY		VERIFIED BY	
FORM NO. 60-53			
SEP 1948			

Approved For Release 1999/09/09 : CIA-RDP78-05867A000100250002-0

Approved For Release 1999/09/09 : CIA-RDP78-05867A000100250002-0

CAPTION REPORT

25X1A

CIA (PHOTO ACCESSION NO.)		LOT NO.		DATE	
Approved For Release 1999/09/09 : CIA-RDP78-05867A000100250002-0					
AREA (AMS NO.)	COUNTRY	PROVINCE		DOLA SAUSI (NE)	
12	AFGHANISTAN				
GEOGRAPHIC COORDINATES			MAP REFERENCE		
34:31N 65:14E			NIS		
TITLE					
Ruins [along Hari Rud] from road to Shiva.					
25X1A					
DATE OF PICTURE		SOURCE OF PICTURE			
Aug 30, 1951		[REDACTED]			
CLASSIFICATION					
Q					
CAPTIONED BY			VERIFIED BY		
Approved For Release 1999/09/09 : CIA-RDP78-05867A000100250002-0					
FORM NO. 60-53		SEP 1948			
CAPTION REPORT					

CIA PHOTO ACCESSION NO. 111054		LOT NO.	DATE 1961
Approved For Release 1999/09/09 : CIA-RDP78-05867A000100250002-0			
AREA (AMS NO.)	COUNTRY	PROVINCE	
111	AFGHANISTAN	DALA DARSI (NE)	
GEOGRAPHIC COORDINATES		MAP REFERENCE	
34:31N 65:14E		NIS	
TITLE RUINS [ALONG HARI RUD] FROM ROAD TO SHINJA.			
DATE OF PICTURE		SOURCE OF PICTURE	
June 30, 1961		25X1A	
CLASSIFICATION ©			
CAPTIONED BY		VERIFIED BY	
Approved For Release 1999/09/09 : CIA-RDP78-05867A000100250002-0			
FORM NO. 60-53 SEP 1948			
CAPTION REPORT			

CIA (PHOTO ACCESSION NO.)		LOT NO.	DATE
Approved For Release 1999/09/09 : CIA-RDP78-05867A000100250002-0			58 Dec 1953
AREA (AKS NO.)	COUNTRY	PROVINCE	
10	AFGHANISTAN	SOLO CAUSI (NE)	
GEOGRAPHIC COORDINATES		MAP REFERENCE	
34:31N 65:14E		NIS	
TITLE			
RUINS, TELEPHONE LINE ALONG ROAD TO SHINIA.			
DATE OF PICTURE		SOURCE OF PICTURE	
June 30, 1951		25X1A	
CLASSIFICATION			
C			
CAPTIONED BY		VERIFIED BY	
S			
Approved For Release 1999/09/09 : CIA-RDP78-05867A000100250002-0			
FORM NO. 60-55		CAPTION REPORT	
SEP 1948			

Approved For Release 1999/09/09 : CIA-RDP78-05867A000100250002-0

CIA (PHOTO ACCESSION NO.)		LOT NO.	DATE
AREA (AMS NO.)		COUNTRY	PROVINCE
GEOGRAPHIC COORDINATES		MAP REFERENCE	
TITLE			
DATE OF PICTURE			
CLASSIFICATION		VERIFIED BY	
FORM NO. 60-53 SEP 1948			

25X1A

CAPTION REPORT

1U

AFGHANISTAN

DALA WAUSI CUR

34:31N 65:14E

NIS

From ROAD to SHINIA.


June 30, 1951

25X1A




Approved For Release 1999/09/09 : CIA-RDP78-05867A000100250002-0


CIA (PHOTO) ACCESSION NO. 1 111058		LOT NO. 606	DATE 18 Feb 58
Approved For Release 1999/09/09 : CIA-RDP78-05867A000100250002-0			
AREA (AMS) NO. 112	COUNTRY AFGHANISTAN	PROVINCE	GHANDAO (AIN PUR)
GEOGRAPHIC COORDINATES 34:32 N 65:34 E		MAP REFERENCE NIS	
TITLE BRIDGE [OVER HARI RUD] FROM GARA GAUSI - SHINIA ROAD.			
25X1A			
DATE OF PICTURE June 30 1951	SOURCE OF PICTURE [REDACTED]		
CLASSIFICATION C	VERIFIED BY		
CAPTIONED BY Approved For Release 1999/09/09 : CIA-RDP78-05867A000100250002-0			
FORM NO. 60-53 SEP 1948			
CAPTION REPORT			

CSA (PHOTO) 111059		LOT NO.	DATE
Approved For Release 1999/09/09 : CIA-RDP78-05867A000100250002-0		PROVINCE	(ZHANGAO PAID NE)
AREA (AMS NO.)	COUNTRY	MAP REFERENCE	
112	AFGHANISTAN	NIS	
GEOGRAPHIC COORDINATES			
34:32N 65:34E			
TITLE			
From Qaha Qousi - Shinia Road.			
DATE OF PICTURE		SOURCE OF PICTURE	
June 30 '51			
CLASSIFICATION			
C			
CAPTION REPORT			
Approved For Release 1999/09/09 : CIA-RDP78-05867A000100250002-0			
FORM NO. 60-53 SEP 1948			


CIA (PHOTO ACCESSION NO.)		LOT NO.	DATE
Approved For Release 1999/09/09 : CIA-RDP78-05867A000100250002-0			
AREA (AMS NO.)	COUNTRY	PROVINCE	YEAR
10	AFGHANISTAN		GHANDAP (AIN (NE))
GEOGRAPHIC COORDINATES		MAP REFERENCE	
34:35N 65:34E		NIS	
TITLE			
BRIDGE, [OVER HORI RUD] FORT IN BACKGROUND.			
25X1A			
DATE OF PICTURE	SOURCE OF PICTURE		
June 30 1951	[REDACTED]		
CLASSIFICATION			
C			
CAPTIONED BY		VERIFIED BY	
Approved For Release 1999/09/09 : CIA-RDP78-05867A000100250002-0			
FORM NO. 40-52 SEP 1948		CAPTION REPORT	

CIA (PHOTO ACCESSION NO.) 111001		LOT NO.	DATE 28 Dec 53
Approved For Release 1999/09/09 : CIA-RDP78-05867A000100250002-0			
AREA (AMS NO.) 111	COUNTRY AFGHANISTAN	PROVINCE GHANDAO (AK) (NE)	
GEOGRAPHIC COORDINATES 34:32N 65:34E		MAP REFERENCE N15	
TITLE NEW BUILDING FROM DALA (AK) - SHINIA ROAD			
25X1A			
DATE OF PICTURE June 30, 1951	SOURCE OF PICTURE 		
CLASSIFICATION C			
CAPTIONED BY S. H.		VERIFIED BY	
Approved For Release 1999/09/09 : CIA-RDP78-05867A000100250002-0			
FORM NO. 60-63 SEP 1948			
CAPTION REPORT			

CIA-1 PHOTODUPLICATION NO. 111062		LOT NO.	DATE 28 Dec 55
Approved For Release 1999/09/09 : CIA-RDP78-05867A000100250002-0			
AREA (AMS NO.)	COUNTRY	PROVINCE	
111	AFGHANISTAN	VIANDAO (BIN) (NE)	
GEOGRAPHIC COORDINATES		MAP REFERENCE	
34:35 N 65:34 E		NIS	
TITLE			
FORT FROM DALA DAUSI - SHINJA ROAD			
DATE OF PICTURE		SOURCE OF PICTURE	
June 30, 1951		[REDACTED]	
CLASSIFICATION			
[REDACTED]			
CAPTIONED BY		VERIFIED BY	
[REDACTED]		[REDACTED]	
Approved For Release 1999/09/09 : CIA-RDP78-05867A000100250002-0			
CAPTION REPORT			
FORM NO. 40-53 SEP 1948			

CIA (PHOTO ACCESSION NO.) 111068		LOT NO.	DATE
Approved For Release 1999/09/09 - CIA-RDP78-05867A000100250002-0			
AREA (AMS NO.) 1U	COUNTRY AFGHANISTAN	PROVINCE SHANDAO (AIN)	
GEOGRAPHIC COORDINATES 34.32N 66.34E		MAP REFERENCE NIS	
TITLE BRIDGE OVER HARI RUD			
25X1A			
DATE OF PICTURE March 30, 1951	SOURCE OF PICTURE 		
CLASSIFICATION (U)			
CAPTIONED BY Ed	VERIFIED BY		
Approved For Release 1999/09/09 - CIA-RDP78-05867A000100250002-0			
FORM NO. 60-62 SEP 1948	CAPTION REPORT		

CIA (PHOTO ACCESSION NO.)		LOT NO.	DATE
Approved For Release 1999/09/09 : CIA-RDP78-05867A000100250002-0			
AREA (AMS NO.)	COUNTRY	PROVINCE	
10	AFGHANISTAN	GHANDAO PROVINCE	
GEOGRAPHIC COORDINATES		MAP REFERENCE	
34:32N 65:34E		M15	
TITLE			
NEW BUILDING FROM GOLLA DAUSI - SHINIA ROAD			
25X1A			
DATE OF PICTURE	SOURCE OF PICTURE		
June 30 1951	[REDACTED]		64
CLASSIFICATION			
C			
CAPTIONED BY		VERIFIED BY	
Approved For Release 1999/09/09 : CIA-RDP78-05867A000100250002-0			
FORM NO. 60-53 SEP 1946		CAPTION REPORT	

CIA (PHOTO ACCESSION NO.) 11206		LOT NO.	DATE 28 Feb 53
Approved For Release 1999/09/09 : CIA-RDP78-05867A000100250002-0			
AREA (AMS NO.) 1U	COUNTRY AFGHANISTAN	PROVINCE GHANDAO	AL/N/C
GEOGRAPHIC COORDINATES 34:35N 65:34E		MAP REFERENCE NIS	
TITLE Fromy ROAD. DARA GAUSI - SHINIA			
25X1A			
DATE OF PICTURE June 30 1951	SOURCE OF PICTURE 		
CLASSIFICATION C			
CAPTIONED BY F		VERIFIED BY	
Approved For Release 1999/09/09 : CIA-RDP78-05867A000100250002-0			
FORM NO. 60-55 SEP 1948		CAPTION REPORT	

Approved For Release 1999/09/09 : CIA-RDP78-05867A000100250002-0


111067 18-1606

AREA (AMS NO.) 1U COUNTRY AFGHANISTAN PROVINCE SHANDAR PAIN (NE)

GEOGRAPHIC COORDINATES 34:32N 65:34E MAP REFERENCE N15

TITLE RUINED FORT.


25X1A

DATE OF PICTURE June 30 1951 SOURCE OF PICTURE 

CLASSIFICATION C

Approved For Release 1999/09/09 : CIA-RDP78-05867A000100250002-0

Approved For Release 1999/09/09 : CIA-RDP78-05867A000100250002-0 111068 8-1686 25X1A			
AREA (AMS NO.)	COUNTRY	PROVINCE	PLACE
IU	AFGHANISTAN		SHINIA (NE)
GEOGRAPHIC COORDINATES		MAP REFERENCE	
34:31N 65:39E		W15	
TITLE			
FROM DALA PAUSI - SHINIA ROAD. HARI RUD.			
25X1A			
DATE OF PICTURE	SOURCE OF PICTURE		
June 30, 1951	[REDACTED]		
CLASSIFICATION			
C			
Approved For Release 1999/09/09 : CIA-RDP78-05867A000100250002-0 25X1A			
FORM NO. 60-53 SEP 1948			
CAPTION REPORT			

CIA (PHOTO) REFERENCE NO. 111069		DATE 8-16-66		APPROVED FOR RELEASE 1999/09/09 : CIA-RDP78-05867A000100250002-0	
AREA (AMS NO.) 111	COUNTRY AFGHANISTAN	PROVINCE	PLACE SHINIA		
GEOGRAPHIC COORDINATES 34:31N 65:39E			MAP REFERENCE NIS		
TITLE FORT OVERLOOKING VILLAGE.					
DATE OF PICTURE June 30, 1951		SOURCE OF PICTURE 			
CLASSIFICATION C					
CAPTION		APPROVED FOR RELEASE 1999/09/09 : CIA-RDP78-05867A000100250002-0			
FORM NO. 80-53 SEP 1949					

CAPTION REPORT

Approved For Release 1999/09/09 : CIA-RDP78-05867A000100250002-0

CIA (PHOTO INDEXING)		DATE	
111070		1606	
AREA (AWS NO.)	COUNTRY	PROVINCE	PLACE
111	AFGHANISTAN		SHINIA
GEOGRAPHIC COORDINATES		WAP REFERENCE	
34:31N 65:39E		N15	
TITLE			
TELEPHONE LINE.			
DATE OF PICTURE		SOURCE OF PICTURE	
June 30, 1951		[REDACTED]	
CLASSIFICATION			
0			
CAPTIONED BY		VERIFIED BY	
[REDACTED]		[REDACTED]	
Approved For Release 1999/09/09 : CIA-RDP78-05867A000100250002-0			
FORM NO. 80-53			
CAPTION REPORT			

25X1A

Approved For Release 1999/09/09 : CIA-RDP78-05867A000100250002-0

CIA (PHOTO) 111071 0-1602 25X1A

AREA (AMS NO.) 111 COUNTRY AFGHANISTAN PROVINCE PLACE SHINIA

GEOGRAPHIC COORDINATES 34:31N 65:39E MAP REFERENCE N15

TITLE TELEPHONE LINE. RUINED FORT.


25X1A


DATE OF PICTURE June 30, 1951 SOURCE OF PICTURE [REDACTED]

CLASSIFICATION [REDACTED]


CAPTION Approved For Release 1999/09/09 : CIA-RDP78-05867A000100250002-0

FORM NO. 60-53 SEP 1949 CAPTION REPORT

Approved For Release 1999/09/09 : CIA-RDP78-05867A000100250002-0 111072		DATE 8-16-86	ID 0
AREA (AMS NO.) 10	COUNTRY AFGHANISTAN	PROVINCE	PLACE SHINIA
GEOGRAPHIC COORDINATES 34:31N 65:39E		MAP REFERENCE NIS	
TITLE			
DATE OF PICTURE June 30, 1951		SOURCE OF PICTURE 	
CLASSIFICATION (D)			
Approved For Release 1999/09/09 : CIA-RDP78-05867A000100250002-0 CAPTION		RETRIEVED BY	
FORM NO. 80-53 FEB. 1968			
CAPTION REPORT			

Approved For Release 1999/09/09 : CIA-RDP78-05867A000100250002-0 111073		DATE 1951
AREA (AMS NO.) 10	COUNTRY AFGHANISTAN	PROVINCE SHINIA
GEOGRAPHIC COORDINATES 34:31N 65:39E		MAP REFERENCE NIS
TITLE BALA DAUSI - SHINIA ROAD. FORT IN BACKGROUND. TELEPHONE LINE.		
25X1A		
DATE OF PICTURE MAR 30, 1951	SOURCE OF PICTURE 	
CLASSIFICATION (C)		
Approved For Release 1999/09/09 : CIA-RDP78-05867A000100250002-0 (C)		VERIFIED BY
CAPTION REPORT		
FORM NO. 40-53 SEP 1948		

Approved For Release 1999/09/09 : CIA-RDP78-05867A000100250002-0

CIA (PHOTO REFERENCE) 111072		C-1006		78-05867A000100250002-0	
AREA (AMS NO.) 10	COUNTRY AFGHANISTAN	PROVINCE	PLACE SHINIA		
GEOGRAPHIC COORDINATES 34:31N 65:39E		MAP REFERENCE NIS			
TITLE					
DATE OF PICTURE JUN 30, 1951		SOURCE OF PICTURE 25X1A 			
CLASSIFICATION					
Approved For Release 1999/09/09 : CIA-RDP78-05867A000100250002-0					
CAPTIONED BY					
FORM NO. 60-53					

CAPTION REPORT

Approved For Release 1999/09/09 : CIA-RDP78-05867A000100250002-0

CIA PHOTO NUMBER 111075		DATE 8/16/68	
AREA LAWS NO. 1 1U	COUNTRY AFGHANISTAN	PROVINCE	PLACE SHINIA (NE)
GEOGRAPHIC COORDINATES 34:31N 68:39E		MAP REFERENCE N15	
TITLE From Daba Dausi - SHINIA ROAD.			
DATE OF PICTURE June 30, 1951		SOURCE OF PICTURE [REDACTED]	
CLASSIFICATION C			
FORM NO. 40-53 SEP 1948		VERIFIED BY [REDACTED]	


Approved For Release 1999/09/09 : CIA-RDP78-05867A000100250002-0

CAPTION REPORT

Approved For Release 1999/09/09 : CIA-RDP78-05867A000100250002-0

CIA PHOTO NO. 111076		DATE 10-16-60	
AREA (AMS NO.) 112	COUNTRY AFGHANISTAN	PROVINCE	PLACE GARMAN (NR)
GEOGRAPHIC COORDINATES 34:58N 65:53E		MAP REFERENCE N15	
TITLE ALONG HIGHWAY BETWEEN GARMAN AND DIZIK.			
25X1A			
DATE OF PICTURE Aug 1, 1951		SOURCE OF PICTURE	
CLASSIFICATION ©			
CAPTION		VERIFIED BY	
Approved For Release 1999/09/09 : CIA-RDP78-05867A000100250002-0		Approved For Release 1999/09/09 : CIA-RDP78-05867A000100250002-0	
CAPTION REPORT			

Approved For Release 1999/09/09 : CIA-RDP78-05867A000100250002-0

CIA PHOTO NO. 111077	DATE 1688	AREA TAMS NO. 1 111	COUNTRY AFGHANISTAN	PROVINCE	PLACE GARMAO (NR)
GEOGRAPHIC COORDINATES 34:58N 65:53E			MAP REFERENCE NIS		
TITLE HIGHWAY FROM GARMAO TO DIZIL. TELEPHONE LINE					
25X1A					
DATE OF PICTURE July 1, 1951		SOURCE OF PICTURE 			
CLASSIFICATION C					
Approved For Release 1999/09/09 : CIA-RDP78-05867A000100250002-0					
CAPTIONED BY C.S.					
FORM NO. 40-53					

CAPTION REPORT

Approved For Release 1999/09/09 : CIA-RDP78-05867A000100250002-0


CIA (PHOTO REFERENCE) **111078** **C-1606** **000100250002-0**

AREA (AWS NO.) **111** COUNTRY **AFGHANISTAN** PROVINCE **GARMAN (NR)** PLACE **GARMAN (NR)**

GEOGRAPHIC COORDINATES **34:58N 65:53E** MAP REFERENCE **NIS**

TITLE **HIGHWAY FROM GARMAN TO DIZIL. TELEPHONE LINE.**


25X1A



DATE OF PICTURE **July 1, 1951**

CLASSIFICATION **C** CAPTION **Approved For Release 1999/09/09 : CIA-RDP78-05867A000100250002-0**

Approved For Release 1999/09/09 : CIA-RDP78-05867A000100250002-0

CIA (PHOTO) 111079		DATE 1968		111079	
AREA (AWS NO.) 112	COUNTRY AFGHANISTAN	PROVINCE	PLACE GARMAD (NR)		
GEOGRAPHIC COORDINATES 34:58 N 65:53 E		MAP REFERENCE M15			
TITLE HIGHWAY FROM GARMAD TO DIZIL TELEPHONE LINE					
DATE OF PICTURE July 1, 1951		SOURCE OF PICTURE 			
CLASSIFICATION C					
FORM NO. 40-53		VERIFIED BY			
APPROVED FOR RELEASE 1999/09/09 : CIA-RDP78-05867A000100250002-0		CAPTION REPORT			

Approved For Release 1999/09/09 : CIA-RDP78-05867A000100250002-0

CIA PHOTO REFERENCE NO. 111080	DATE C-1686
-----------------------------------	----------------

AREA (AMS NO.) 1W	COUNTRY AFGHANISTAN	PROVINCE	PLACE GARMAO (NE)
----------------------	------------------------	----------	----------------------

GEOGRAPHIC COORDINATES 34:28N 66:53E	MAP REFERENCE N15
---	----------------------

TITLE
From ROAD TO DIZIL.


25X1A




DATE OF PICTURE July 1951	SOURCE OF PICTURE
------------------------------	-------------------

CAPTION	VERIFIED BY
Approved For Release 1999/09/09 : CIA-RDP78-05867A000100250002-0	
CAPTION REPORT	

Approved For Release 1999/09/09 : CIA-RDP78-05867A000100250002-0

CIA (PHOTO ACCESSION NO.) 111081		DATE 10-16-80		100250002-0	
AREA (AMS NO.) 1U	COUNTRY AFGHANISTAN	PROVINCE	PLACE GARMAN (NE)		
GEOGRAPHIC COORDINATES 34:28N 65:53E		MAP REFERENCE 1115			
TITLE ALONG HIGHWAY BETWEEN GARMAN AND QIZIL. PART 1 OF 2 PART PAN. SEE CIA 111082					
25X1A					
DATE OF PICTURE Feb 1, 1951		SOURCE OF PICTURE 			
CLASSIFICATION C					
CAPTIONED BY C.A.		VERIFIED BY			
Approved For Release 1999/09/09 : CIA-RDP78-05867A000100250002-0					
CAPTION REPORT					
FORM NO. 80-53					

Approved For Release 1999/09/09 : CIA-RDP78-05867A000100250002-0

CIA PHOTO ACCESSION NO. 111082		DATE 1-16-66	
AREA (AWS NO.) 10	COUNTRY AFGHANISTAN	PROVINCE	PLACE GARMAG (NR)
GEOGRAPHIC COORDINATES 34:28 N 65:53 E		MAP REFERENCE MIS	
TITLE ALONG HIGHWAY BETWEEN TO GARMAG AND GIZIK. PART 2 OF 2 PART PAN. SEE CIA 111081			
DATE OF PICTURE Jan, 1, 1951		SOURCE OF PICTURE 	
CLASSIFICATION C			
FORM NO. 80-53		APPROVED BY [Signature]	

Approved For Release 1999/09/09 : CIA-RDP78-05867A000100250002-0

CAPTION REPORT

Approved For Release 1999/09/09 : CIA-RDP78-05867A000100250002-0

CIA PHOTO ACCESSION NO. 111083 DATE C-1606 PROVINCE GAKMARO (NE)

AREA LAWS NO. 116 COUNTRY AFGHANISTAN MAP REFERENCE N15

GEOGRAPHIC COORDINATES 34:28N 68:53E

TITLE ALONG HIGHWAY BETWEEN ~~SARMAO AND~~ DIZIL

25X1A

DATE OF PICTURE July 1, 1961 SOURCE OF PICTURE [REDACTED]


CLASSIFICATION © CAPTIONED BY [REDACTED] Approved For Release 1999/09/09 : CIA-RDP78-05867A000100250002-0

Approved For Release 1999/09/09 : CIA-RDP78-05867A000100250002-0


CIA PHOTO ACCESSION NO. 11108		DATE 1951	
AREA (AMS NO.) 112	COUNTRY AFGHANISTAN	PROVINCE	PLACE GARMAN (NE)
GEOGRAPHIC COORDINATES 34:28N 65:53E		MAP REFERENCE N13	
TITLE ALONG HIGHWAY BETWEEN GARMAN AND DIZIL			
DATE OF PICTURE July 1951		SOURCE OF PICTURE [REDACTED]	
CLASSIFICATION ①		VERIFIED BY	
Approved For Release 1999/09/09 : CIA-RDP78-05867A000100250002-0			
FORM NO. 60-53			

CAPTION REPORT

Approved For Release 1999/09/09 : CIA-RDP78-05867A000100250002-0


CIA (PHOTO) 111085		C-1606		A000100250002-0	
AREA (AMS NO.) 112	COUNTRY AFGHANISTAN	PROVINCE	PLACE GARMAO (NE)		
GEOGRAPHIC COORDINATES 34:28N 65:53E			MAP REFERENCE NIS		
TITLE ALONG HIGHWAY [BETWEEN GARMAO AND] DIZIL. PART 1 OF 2 PART PAN. SEE @IR/11086					
25X1A					
DATE OF PICTURE JUL 951	SOURCE OF PICTURE 				
CLASSIFICATION C					
CAPTION		Approved For Release 1999/09/09 : CIA-RDP78-05867A000100250002-0			
FORM NO. 60-53 SEP 1948					
CAPTION REPORT					

Approved For Release 1999/09/09 : CIA-RDP78-05867A000100250002-0

CIA (PHOTO) ACCESSION NO. 111086		DATE 1-16-86	
AREA (AMS NO.) 111	COUNTRY AFGHANISTAN	PROVINCE	PLACE GARMAG (NR)
GEOGRAPHIC COORDINATES 34:28N 65:53E		MAP REFERENCE N15	
TITLE ALONG HIGHWAY [BETWEEN GARMAG AND] (AZIL PART 2 OF 2 PART PAN. SEE CIA 111085			
25X1A			
DATE OF PICTURE Jan, 1951	SOURCE OF PICTURE 		
CLASSIFICATION C	VERIFIED BY		
Approved For Release 1999/09/09 : CIA-RDP78-05867A000100250002-0			
FORM NO. 80-53			

CAPTION REPORT

Approved For Release 1999/09/09 : CIA-RDP78-05867A000100250002-0


CIA PHOTO NUMBER 111087	DATE 1986	APPROVED FOR RELEASE 1999/09/09 : CIA-RDP78-05867A000100250002-0	
AREA IAMS NO. 1 111	COUNTRY AFGHANISTAN	PROVINCE	PLACE KANDAHAR
GEOGRAPHIC COORDINATES 34:28 N 65:53 E		MAP REFERENCE MIS	
TITLE			
DATE OF PICTURE June 1, 1951		SOURCE OF PICTURE 25X1A 	
CLASSIFICATION			
CAPTIONED BY E.P.		VERIFIED BY	
Approved For Release 1999/09/09 : CIA-RDP78-05867A000100250002-0			
FORM NO. 80-53			

CAPTION REPORT

Approved For Release 1999/09/09 : CIA-RDP78-05867A000100250002-0 111088			
AREA (AMS NO. 1)	COUNTRY	PROVINCE	PLACE
10	AFGHANISTAN		PARMAO
GEOGRAPHIC COORDINATES		MAP REFERENCE	
34:28 N 65:53 E		NIS	
TITLE			
DATE OF PICTURE		SOURCE OF PICTURE	
July 1, 1951		[REDACTED]	
CLASSIFICATION			
C			
Approved For Release 1999/09/09 : CIA-RDP78-05867A000100250002-0 CAPT			
FORM NO. 60-53 SEP 1948			
CAPTION REPORT			

Approved For Release 1999/09/09 : CIA-RDP78-05867A000100250002-0			
CIA ID: 111089	COUNTRY: AFGHANISTAN		PROVINCE: [blank]
AREA (AMS NO.): 10	GEOGRAPHIC COORDINATES: 34:28N 65:53E		PLACE: [blank]
TITLE: [blank]		MAP REFERENCE: 1115	
[blank]			
[blank]			
[blank]			
[blank]			
[blank]			
DATE OF PICTURE: July 1, 1951		SOURCE OF PICTURE: [REDACTED]	
CLASSIFICATION: [blank]			
Approved For Release 1999/09/09 : CIA-RDP78-05867A000100250002-0			
CAPTION REPORT			

Approved For Release 1999/09/09 : CIA-RDP78-05867A000100250002-0

CIA PHOTO ACCESSION NO. 111091		C-1606		DATE
AREA TAMS NO. 1	111	COUNTRY	AFGHANISTAN	PROVINCE
GEOGRAPHIC COORDINATES		34:58N 65:53E		MAP REFERENCE
TITLE		PORT S OF S PART PAN. SEE @ 111090		
25X1A				
DATE OF PICTURE		SOURCE OF PICTURE		
Jan 1, 1951				
CLASSIFICATION		VERIFIED BY		
Approved For Release 1999/09/09 : CIA-RDP78-05867A000100250002-0		S		

Approved For Release 1999/09/09 : CIA-RDP78-05867A000100250002-0

111093
AREA LAWS NO. 1 VU COUNTRY AFGHANISTAN PROVINCE PLACE GARMAO (NR)

GEOGRAPHIC COORDINATES 34:58 N 65:53 E MAP REFERENCE N15

TITLE R DALLAT YAR - GARMAO ROAD. TELEPHONE LINE.

25X1A

DATE OF PICTURE July 1, 1951 SOURCE OF PICTURE [REDACTED]

CLASSIFICATION © CAPTIONED BY Approved For Release 1999/09/09 : CIA-RDP78-05867A000100250002-0

Approved For Release 1999/09/09 : CIA-RDP78-05867A000100250002-0

CIA (PHOTO) NO. 111094 DATE 1606

AREA (AMS NO.) 111 COUNTRY AFGHANISTAN PROVINCE PLACE GARMAO (NR)

GEOGRAPHIC COORDINATES 34:28N 65:53E MAP REFERENCE N15

TITLE DOLLAT YAR - (GARMAO ROAD) IN LOWER CENTER. TELE-

PHONE CODE.

25X1A

DATE OF PICTURE July 1, 1951 SOURCE OF PICTURE

CLASSIFICATION

CAPTIONED BY Approved For Release 1999/09/09 : CIA-RDP78-05867A000100250002-0 VERIFIED BY

Approved For Release 1999/09/09 : CIA-RDP78-05867A000100250002-0

111095

AREA (AMS NO.) 14 COUNTRY AFGHANISTAN PROVINCE PLACE (20K M AQ (NE))

GEOGRAPHIC COORDINATES 34:28 N 65:53 E MAP REFERENCE N15

TITLE CARAVAN STOP. ROAD FROM DUKROT YAC.

25X1A

DATE OF PICTURE July 1, 1951 SOURCE OF PICTURE [REDACTED] CLASSIFICATION C

Approved For Release 1999/09/09 : CIA-RDP78-05867A000100250002-0

Approved For Release 1999/09/09 : CIA-RDP78-05867A000100250002-0

CIA ID: 111096		DATE: 1951	
AREA (AMS NO.): 1U	COUNTRY: AFGHANISTAN	PROVINCE:	PLACE: GARMAO (NR)
GEOGRAPHIC COORDINATES: 34:28N 65:53E		MAP REFERENCE: N15	
TITLE: CARAVAN STOP, FROM LAULLAT YAK - GARMAO ROAD.			
DATE OF PICTURE: July 1, 1951		SOURCE OF PICTURE: [REDACTED]	
CLASSIFICATION: ©			
FORM NO. 80-53 SEP 1948		VERIFIED BY: [REDACTED]	
Approved For Release 1999/09/09 : CIA-RDP78-05867A000100250002-0			
CAPTION REPORT			

Approved For Release 1999/09/09 : CIA-RDP78-05867A000100250002-0

AREA (AMS NO.) 1U COUNTRY AFGHANISTAN PROVINCE 50-1600 PLACE GARMAN (NR)

GEOGRAPHIC COORDINATES 34:28N 65:53E MAP REFERENCE NIS

TITLE NOTIVE TYPES.

[Empty rows for additional information]

25X1A

DATE OF PICTURE July 1, 1951 SOURCE OF PICTURE [Redacted]

CLASSIFICATION Q

Approved For Release 1999/09/09 : CIA-RDP78-05867A000100250002-0

Approved For Release 1999/09/09 : CIA-RDP78-05867A000100250002-0

CIA (PHOTO ACCESSION NO.)
10-18

LOT NO
-1606

30 Dec 53

AREA (AMS NO.)
1U

COUNTRY
AFGHANISTAN

PROVINCE

PLACE
GARMAO (NE)

GEOGRAPHIC COORDINATES
34:28N 65:53E

MAP REFERENCE
NIS

TITLE
CARAVAN STOP, FROM DALLAT VAR - GARMAO ROAD.

25X1A

DATE OF PICTURE
July 1, 1951

SOURCE OF PICTURE


CLASSIFICATION
C

CAPTIONED BY
Approved For Release 1999/09/09 : CIA-RDP78-05867A000100250002-0

FORM NO. 60-53
SEP 1948

CAPTION REPORT