


Approved For Release 1999/09/09 : CIA-RDP78-05867A000100250003-9

CIA PHOTO ACCESSION NO. 111090		DATE 8-16-51		A000100250003-9	
AREA (AMS NO.) III	COUNTRY AFGHANISTAN	PROVINCE	PLACE SHINIA		
GEOGRAPHIC COORDINATES 34:31N 68:39E		MAP REFERENCE NIS			
TITLE OMEL CARAVAN. FORT. PART 1 OF 2 PART KON.					
SEE CIA/11100					
DATE OF PICTURE July 1951		SOURCE OF PICTURE 			
CLASSIFICATION SECRET					
CAPTIONED BY [Signature]		VERIFIED BY			
Approved For Release 1999/09/09 : CIA-RDP78-05867A000100250003-9					
FORM NO. 40-53					

CAPTION REPORT

CIA (PHOTO ACCESSION NO.) Approved For Release 1999/09/09 : CIA-RDP78-05867A000100250003-9			
AREA (AMS NO.) 11110	COUNTRY AFGHANISTAN	PROVINCE -1606	PLACE 29 We 83
GEOGRAPHIC COORDINATES 34:31N 65:39E		MAP REFERENCE MIS	
TITLE OMEL CARAVAN. FORT. PART 2 OF 2 PART PAN. SEE CIA			
1/1099			
DATE OF PICTURE June 1, 1951		SOURCE OF PICTURE 25X1A	
CLASSIFICATION C		[REDACTED]	
CAPTIONED BY Approved For Release 1999/09/09 : CIA-RDP78-05867A000100250003-9			
FORM NO. 60-53 SEP 1948			

CAPTION REPORT

CIA PHOTO ACCESSION NO. 1

LOT NO.

Approved For Release 1999/09/09 : CIA-RDP78-05867A000100250003-9

AREA 1U

COUNTRY AFGHANISTAN

PROVINCE

A. B. C. '53

C

GEOGRAPHIC COORDINATES

34:31N 65:39E

MAP REFERENCE

PLACE

SHINIA

TITLE

From ROAD TO DAKLAT YAR.

MIS.

DATE OF PICTURE

July 1, 1951

SOURCE OF PICTURE

25X1A

CLASSIFICATION

(1)

CAPTIONED BY

Earl

FORM NO. SEP 1948


Approved For Release 1999/09/09 : CIA-RDP78-05867A000100250003-9

CAPTION REPORT

CIA PHOTO ACCESSION NO. 1 111104		LOT NO.	
Approved For Release 1999/09/09 : CIA-RDP78-05867A000100250003-9			
AREA III	COUNTRY AFGHANISTAN	PROVINCE	29 Dec '53
GEOGRAPHIC COORDINATES 34:31N 65:39E		MAP REFERENCE	SHINIA (NR)
TITLE From ROAD to Dowlat Yar. NIS			
DATE OF PICTURE June 1, 1951		SOURCE OF PICTURE 25X1A	
CLASSIFICATION C			
CAPTIONED BY Cat			
FORM NO. 100 SEP 1948			
Approved For Release 1999/09/09 : CIA-RDP78-05867A000100250003-9			

CAPTION REPORT

CIA (PHOTO ACCESSION NO.)		EGY NO.	
111105		16886	
Approved For Release 1999/09/09 : CIA-RDP78-05867A000400250003-9			
AREA LAWS NO.	COUNTRY	PROVINCE	PLACE
10	AFGHANISTAN		29 Dec 55
GEOGRAPHIC COORDINATES		MAP REFERENCE	
34:32N 65:47E			
TITLE		PLACE	
From ROAD SHINIA - DALLAT YAR ROAD, HARKI RUD.		DALLAT YAR	
		NIS	

DATE OF PICTURE	SOURCE OF PICTURE
July 1, 1951	
CLASSIFICATION	
©	
CAPTIONED BY	
E.L.	

FORM NO. 60 SEP 1948 Approved For Release 1999/09/09 : CIA-RDP78-05867A000400250003-9

CAPTION REPORT

CIA (PHOTO ACCESSION NO.)

LOT NO.

Approved For Release 1999/09/09 : CIA-RDP78-05867A000100250003-9

111136

COUNTRY

AFGHANISTAN

PROVINCE

29 Dec 53

GEOGRAPHIC COORDINATES

34:30 N 65:47 E

PLACE

DULLAT YARD

TITLE

MAP REFERENCE


NIS

DATE OF PICTURE

Jan 1, 1954

25X1A

SOURCE OF PICTURE



CLASSIFICATION

0

CAPTIONED BY

Ed

FORM NO. SEP 1948

Approved For Release 1999/09/09 : CIA-RDP78-05867A000100250003-9

CAPTION REPORT

CIA (PHOTO ACCESSION NO.)		LOT NO.	
111107		C-1606	
Approved For Release 1999/09/09 : CIA-RDP78-05867A000100250003-9			
AREA	COUNTRY	PROVINCE	PLACE
10	AFGHANISTAN		27 100 53
GEOGRAPHIC COORDINATES		MAP REFERENCE	
34:32N 65:47E			DOULOT YAC
TITLE			NIS
DATE OF PICTURE		SOURCE OF PICTURE	
Jan. 1, 1951		[REDACTED]	
CLASSIFICATION			
C			
CAPTIONED BY			
[Signature]			
FORM NO.		SERIAL NO.	
SEP 1948		111107	
Approved For Release 1999/09/09 : CIA-RDP78-05867A000100250003-9			
CAPTION REPORT			

CIA PHOTO ACCESSION NO. 111178		LOT NO. 1686	
Approved For Release 1999/09/09 : CIA-RDP78-05867A000100250003-9			
AREA 1U	COUNTRY AFGHANISTAN	PROVINCE	PLACE 29 Dec 53 Ch
GEOGRAPHIC COORDINATES 34:32N 65:47E		MAP REFERENCE NIS	Loukot Yoc
TITLE HARI Rud.			
DATE OF PICTURE Jan 1, 1951		SOURCE OF PICTURE 25X1A	
CLASSIFICATION C			
CAPTIONED BY Esh			
FORM NO. 1 Approved For Release 1999/09/09 : CIA-RDP78-05867A000100250003-9			
SEP 1946			
CAPTION REPORT			

CIA PHOTO ACCESSION NO. 111109		LOT NO. 1686	
Approved For Release 1999/09/09 : CIA-RDP78-05867A000100250003-9			
AREA 16	COUNTRY AFGHANISTAN	PROVINCE 29	PLACE DAULAT YAK
GEOGRAPHIC COORDINATES 34:33 N 65:47 E		MAP REFERENCE NIS	
TITLE NATIVE TYPES.			
DATE OF PICTURE Jan 1, 1961		SOURCE OF PICTURE 25X1A	
CLASSIFICATION C			
CAPTIONED BY Ead			
FORM NO. 1			
Approved For Release 1999/09/09 : CIA-RDP78-05867A000100250003-9			
CAPTION REPORT			

CIA PHOTO ACCESSION NO. 111111

LOT NO.

Approved For Release 1999/09/09 : CIA-RDP78-05867A000100250003-9

AREA

COUNTRY

AFGHANISTAN

PROVINCE

29 Dec. 53

Ed

GEOGRAPHIC COORDINATES

34:32N 65:47E

MAP REFERENCE

PLACE

DOULLAT YAR

TITLE

FORT ON HAR. RD.

NIS


SEE @IA 111111 PART OF 2 PART POW.

DATE OF PICTURE

Jan 1, 1951

SOURCE OF PICTURE

25X1A



CLASSIFICATION

@

CAPTIONED BY

Ed

FORM NO. SEP 1948

Approved For Release 1999/09/09 : CIA-RDP78-05867A000100250003-9

CAPTION REPORT

CIA (PHOTO ACCESSION NO.)		LOT NO.	
11111		11586	
Approved For Release 1999/09/09 : CIA-RDP78-05867A000100250003-9			
AREA	COUNTRY	PROVINCE	PLACE
11111	AFGHANISTAN		> 9 Dec '53 (U)
GEOGRAPHIC COORDINATES		MAP REFERENCE	
34:35 N 65:47 E		NIS	Daulat Yar
TITLE			
HARI RUD. PART 2 OF 2 PART PAN. See (DIA)			
111110			
DATE OF PICTURE		SOURCE OF PICTURE	
July 1, 1951		[REDACTED]	
CLASSIFICATION			
(U)			
CAPTIONED BY			
Eed			
FORM NO. 100 SEP 1948			
Approved For Release 1999/09/09 : CIA-RDP78-05867A000100250003-9			
CAPTION REPORT			

25X1A

CIA PHOTO ACCESSION NO. 1		LOT NO.	
AREA <i>100</i>		APPROVED FOR RELEASE 1999/09/09 : CIA-RDP78-05867A000100250003-9	
GEOGRAPHIC COORDINATES		COUNTRY	PROVINCE
<i>34:33N 65:47E</i>		<i>AFGHANISTAN</i>	<i>29 Dec '53</i>
TITLE		MAP REFERENCE	PLACE
		<i>NIS</i>	<i>ISMAIL AT YAK</i>
DATE OF PICTURE		25X1A	
<i>Jan 1, 1951</i>		SOURCE OF PICTURE	
CLASSIFICATION			
CAPTIONED BY			
FORM NO. SEP 1948		APPROVED FOR RELEASE 1999/09/09 : CIA-RDP78-05867A000100250003-9	

CAPTION REPORT

CIA (PHOTO ACCESSION NO.) 111113		LOT NO.	
Approved For Release 1999/09/09 : CIA-RDP78-05867A000100250003-9			
AREA 16	COUNTRY AFGHANISTAN	PROVINCE 29	PLACE DOLLAT YAR
GEOGRAPHIC COORDINATES 34:35 N 65:47 E		MAP REFERENCE NIS	
TITLE MOUNTAINS CIRCLING PLAIN.			
DATE OF PICTURE Jan 1, 1951		SOURCE OF PICTURE 25X1A	
CLASSIFICATION			
CAPTIONED BY [Signature]			
FORM NO. 80-53 Approved For Release 1999/09/09 : CIA-RDP78-05867A000100250003-9			

CAPTION REPORT

Approved For Release 1999/09/09 : CIA-RDP78-05867A000100250003-9

CIA (PHOTO ACCESSION NO.)

AREA (AMS NO.) 16 COUNTRY AFGHANISTAN PROVINCE 29 Dec '53 PLACE DOLLAT YAK

GEOGRAPHIC COORDINATES 34:32 N 65:47 E MAP REFERENCE NIS

TITLE HAR. RUD.

DATE OF PICTURE Aug. 7, 1951 SOURCE OF PICTURE 25X1A

CLASSIFICATION C

CAPTIONED BY C

Approved For Release 1999/09/09 : CIA-RDP78-05867A000100250003-9

FORM NO. SEP 1948 60-53

CAPTION REPORT

CIA (PHOTO ACCESSION NO.)		LOT NO.		DATE	
11117		C-1686		1981-09-25	
AREA: Approved For Release 1999/09/09 : CIA-RDP78-05867A000100250003-9		PROVINCE		PLACE	
10		AFGHANISTAN		KHWAZA CHIST (NR)	
GEOGRAPHIC COORDINATES		MAP REFERENCE			
34:20N 63:44E		NIS			
TITLE					
DETAIL OF RUIN NEAR SULTAN (AODD)S TOMBS.					
DATE OF PICTURE		SOURCE OF PICTURE			
1981-09-25		[REDACTED]			
CLASSIFICATION					
C					
CAPTIONED BY			VERIFIED BY		
Eg.					
FORM NO. Approved For Release 1999/09/09 : CIA-RDP78-05867A000100250003-9					
SEP 1948 CAPTION REPORT					


CIA (PHOTO ACCESSION NO.) 111118		LOT NO.	DATE
AREA (Approved For Release 1999/09/09 : CIA-RDP78-05867A000100250003-9) 111		PROVINCE AFGHANISTAN	DATE 1953
GEOGRAPHIC COORDINATES 34:20N 63:44E		MAP REFERENCE	PLACE KHAWSA CHIKHT
TITLE BRIDGE OVER HARI RIVER. ROAD FROM (C) BEH IN BACK- GROUND.		NIS	
DATE OF PICTURE June 1951		SOURCE OF PICTURE 25X1A	
CLASSIFICATION AC			
CAPTIONED BY E.S.		VERIFIED BY	
FORM NO. Approved For Release 1999/09/09 : CIA-RDP78-05867A000100250003-9 SEP 1948			
CAPTION REPORT			

CIA (PHOTO ACCESSION NO.) 11119		LOT NO.	DATE Dec 63
AREA (AKR NO.) IU		COUNTRY AFGHANISTAN	PROVINCE
GEOGRAPHIC COORDINATES 34:20N 62:44E		PLACE KHYATA CHISHT (NO)	
TITLE RUINS NEAR TOMB OF SUKTAN MAADD. PART 1 OF 7 PART PAN. SEE CIA 11120-11125		MAP REFERENCE NIS	
DATE OF PICTURE June 25, 1951		SOURCE OF PICTURE [REDACTED]	
CLASSIFICATION C		25X1A	
CAPTIONED BY Ead.		VERIFIED BY	
FORM NO. 100-53 SEP 1948			

Approved For Release 1999/09/09 : CIA-RDP78-05867A000100250003-9

Approved For Release 1999/09/09 : CIA-RDP78-05867A000100250003-9

CAPTION REPORT

CIA (PHOTO ACCESSION NO.) 111122		LOT NO.	DATE
AREA (AREA NO.) 111		COUNTRY AFGHANISTAN	PROVINCE
GEOGRAPHIC COORDINATES 34:20N 63:44E		MAP REFERENCE	PLACE KHAWAJA CHISHT (UR)
TITLE TOMB OF SULTAN MAO DUD. PART 4 OF 7 PART			
PAN. SEE CIA 111119-111125			
25X1A			
DATE OF PICTURE June 25, 1951	SOURCE OF PICTURE 		
CLASSIFICATION C			
CAPTURED BY Coali.	VERIFIED BY		
FORM NO. Approved For Release 1999/09/09 : CIA-RDP78-05867A000100250003-9			
CAPTION REPORT			

Approved For Release 1999/09/09 : CIA-RDP78-05867A000100250003-9


FORM NO. **Approved For Release 1999/09/09 : CIA-RDP78-05867A000100250003-9**
SEP 1948




CIA (PHOTO ACCESSION NO.)		LOT NO.	DATE
111123			
Approved For Release 1999/09/09 : CIA-RDP78-05867A000100250003-9			
AREA (COUNTRY)	PROVINCE	PLACE	
111	AFGHANISTAN	KHWAZA CHIST (NE)	
GEOGRAPHIC COORDINATES		MAP REFERENCE	
34:20N 63:41E		NIS	
TITLE			
TOMB OF SULTON (DADDU). PART 5 OF 7 PART			
PAN. See CIA-11119-11125			
DATE OF PICTURE		SOURCE OF PICTURE	
June 25, 1951		25X1A	
CLASSIFICATION			
C			
CAPTIONED BY		VERIFIED BY	
Cob.			
FORM NO. Approved For Release 1999/09/09 : CIA-RDP78-05867A000100250003-9			
SEP 1943			
CAPTION REPORT			

CIA (PHOTO ACCESSION NO.)		LOT NO.		DATE	
111126		S-16		1999/09/09	
Approved For Release 1999/09/09 : CIA-RDP78-05867A000100250003-9					
AREA (RBN)	COUNTRY	PROVINCE	PLACE		
111	AFGHANISTAN		KHWOJA (HISHT (UR))		
GEOGRAPHIC COORDINATES			MAP REFERENCE		
34:50N 63:44E			N15		
TITLE					
MOSQUE NEAR TOMB OF SULTAN I. NAODUD. PART 6 OF					
7 PART PAN. See CIA 11119-11125					
25X1A					
DATE OF PICTURE		SOURCE OF PICTURE			
June 25, 1951		[REDACTED]			
CLASSIFICATION					
©					
CAPTIONED BY			VERIFIED BY		
[Signature]					
Approved For Release 1999/09/09 : CIA-RDP78-05867A000100250003-9					
FORM NO. 65-53 SEP 1948					
CAPTION REPORT					

CIA (PHOTO ACCESSION NO.)		LOT NO.	DATE
Approved For Release 1999/09/09 : CIA-RDP78-05867A000100250003-9			June '83
AREA (AMS NO.)	COUNTRY	PROVINCE	PLACE
111	AFGHANISTAN		KHWAJA KHIST (UR)
GEOGRAPHIC COORDINATES		MAP REFERENCE	
34:20 N 63:44 E		1115	
TITLE			
Mosque near tomb of Sultan Mas'ud. Part 7 of			
7 part pan. See CIA-11119-11124			
25X1A			
DATE OF PICTURE	SOURCE OF PICTURE		
June 25 1951	[REDACTED]		
CLASSIFICATION			
C			
CAPTIONED BY		VERIFIED BY	
[REDACTED]		[REDACTED]	
Approved For Release 1999/09/09 : CIA-RDP78-05867A000100250003-9			
FORM NO. SEP 1948 80-52		CAPTION REPORT	


LIA (PHOTO ACCESSION NO.)		LOT NO.		DATE	
11126		C-1606		Aug. 1953	
AREA (AMS NO.)		PROVINCE		PLACE	
Approved For Release 1999/09/09 : CIA-RDP78-05867A000100250003-9		AFGHANISTAN		KHWAZA CHISHT (te)	
GEOGRAPHIC COORDINATES		MAP REFERENCE			
34:20N 62:44E		NIS			
TITLE					
DATE OF PICTURE		SOURCE OF PICTURE			
26 June 1951		[REDACTED]			
CLASSIFICATION					
C					
CAPTIONED BY		VERIFIED BY			
Eaf.					
FORM NO.		APPROVED FOR RELEASE			
SEP 1948		1999/09/09 : CIA-RDP78-05867A000100250003-9			
CAPTION REPORT					

CIA (PHOTO ACCESSION NO.) 11127		LOT NO. C-1606	DATE 1953
AREA IU		COUNTRY AFGHANISTAN	PROVINCE KHAWAJA CHIST
GEOGRAPHIC COORDINATES 34:20N 63:44E		MAP REFERENCE NIS	
TITLE PART ONE OF 2 PART PANORAMA. SEE CIA 11128			
DATE OF PICTURE June 25 1951		SOURCE OF PICTURE 	
CLASSIFICATION (C)			
CAPTIONED BY E.L.		VERIFIED BY	
FORM NO. Approved For Release 1999/09/09 : CIA-RDP78-05867A000100250003-9			
SEP 1948 CAPTION REPORT			

CIA PHOTO ACCESSION NO. 111128		LOT NO. G-1696	DATE 18 Aug. 1953
Approved For Release 1999/09/09 : CIA-RDP78-05867A000100250003-9			
AREA TAMS NO. 1U	COUNTRY AFGHANISTAN	PROVINCE	PLACE KHAWAJA CHISHT
GEOGRAPHIC COORDINATES 34:20N 63:44E		MAP REFERENCE N15	
TITLE Part 2 of 2 Part PANORAMA. SEE CIA 111127			
25X1A			
DATE OF PICTURE 25 Aug 1951	SOURCE OF PICTURE 		
CLASSIFICATION 			
CAPTIONED BY 		VERIFIED BY	
Approved For Release 1999/09/09 : CIA-RDP78-05867A000100250003-9			
FORM NO. 60-53 SEP 1948 CAPTION REPORT			

CIA (PHOTO ACCESSION NO.)		LOT NO.	DATE
111130		6-16-56	Aug. 1951
Approved For Release 1999/09/09 : CIA-RDP78-05867A000100250003-9			
AREA (AWS NO.)	COUNTRY	PROVINCE	PLACE
10	AFGHANISTAN		KAWAJA CHIST
GEOGRAPHIC COORDINATES		MAP REFERENCE	
34:20 N 63:44 E		NIS	
TITLE			
PART 1 OF 2. PART PAN. See CIA 111130			
DATE OF PICTURE		SOURCE OF PICTURE	
June 1951		25X1A	
CLASSIFICATION			
C			
CAPTIONED BY		VERIFIED BY	
E.S.			
Approved For Release 1999/09/09 : CIA-RDP78-05867A000100250003-9			
FORM NO. 10-53 SEP 1948			
CAPTION REPORT			

CIA (PHOTO ACCESSION NO.)		LOT NO.	DATE
111121		5-696	19 June 1953
Approved For Release 1999/09/09 : CIA-RDP78-05867A000100250003-9			
AREA (ANS NO.)	COUNTRY	PROVINCE	PLACE
111	AFGHANISTAN		KHWAZA CHIST
GEOGRAPHIC COORDINATES		MAP REFERENCE	
34:20 N 63:44 E		NIS	
TITLE			
PART 2 OF 2 PART PAN. SEE CIA 111129			
DATE OF PICTURE		SOURCE OF PICTURE	
26 June 1951		25X1A	
CLASSIFICATION			
Ⓢ			
CAPTIONED BY		VERIFIED BY	
E.S.			
FORM NO. 80-53			
Approved For Release 1999/09/09 : CIA-RDP78-05867A000100250003-9			
SEP 1948			
CAPTION REPORT			


CIA (PHOTO ACCESSION NO.) 111131		LOT NO.	DATE
AREA (APPROVED FOR RELEASE 1999/09/09 : CIA-RDP78-05867A000100250003-9 1953)		COUNTRY	PROVINCE
1U	AFGHANISTAN		KHWAZA CHISHT
GEOGRAPHIC COORDINATES 34:20N 63:44E		MAP REFERENCE NIS	
TITLE WEST-EAST ROAD IN BACKGROUND			
ROAD FROM OBEH			
DATE OF PICTURE 25 June 1951		SOURCE OF PICTURE 	
CLASSIFICATION (S)			
CAPTIONED BY E.C.F.		VERIFIED BY	
FORM NO. 10-53 SEP 1948			
Approved For Release 1999/09/09 : CIA-RDP78-05867A000100250003-9 CAPTION REPORT			

CIA (PHOTO ACCESSION NO.)		LOT NO.		DATE	
Approved For Release 1999/09/09 : CIA-RDP78-05867A000100250003-9		C		1953-9	
AREA (AMS NO.)	COUNTRY	PROVINCE	PLACE		
121 M	FINLAND	Oulu	Oulu		
GEOGRAPHIC COORDINATES		MAP REFERENCE			
65° 01' N 25° 28' E		C/le			
TITLE					
TYPPILÄ AMMONIA PLANT. COAL PREPARATION AND GASIFICATION BUILDINGS.					
25X1A					
TYPE OF PICTURE					
July 1953					
CLASSIFICATION					
C					
CAPTIONED BY			VERIFIED BY		
Approved For Release 1999/09/09 : CIA-RDP78-05867A000100250003-9					
FORM NO. 60-53 SEP 1948					
CAPTION REPORT					

CIA IPHOTO ACCESSION NO. 1		LOT NO.	DATE
1 Approved For Release		1999/09/09 : CIA-RDP78-05867A000100250003-9	Jan 54
AREA (AMS NO. 1)	COUNTRY	PROVINCE	PLACE
121 M	FINLAND	Oulu	Oulu
GEOGRAPHIC COORDINATES		MAP REFERENCE	
65° 01' N 25° 28' E		e file	
TITLE			
Typpi Oy AMMONIA PLANT. COAL STORAGE AND COAL CONVEYOR.			
25X1A			
DATE OF PICTURE	SOURCE		
July 1953	[REDACTED]		
CLASSIFICATION			
C			
CAPTIONED BY		VERIFIED BY	
Approved For Release		1999/09/09 : CIA-RDP78-05867A000100250003-9	
FORM NO. 60-53		SEP 1948	
CAPTION REPORT			

CIA PHOTO ACCESSION NO. 1		LOT NO.	DATE
Approved for Release		1999/09/09 - CIA-RDP78-05867A000100250003-9	Jan 54
AREA TAMS NO. 1	COUNTRY	PROVINCE	PLACE
121 M	FINLAND	Oulu	Oulu C
GEOGRAPHIC COORDINATES		MAP REFERENCE	
65° 01' N 25° 28' E		@ file	
TITLE			
Typpi Oy AMMONIA PLANT. RESIDUAL COAL STORAGE.			
25X1A			
DATE OF PICTURE	SOURCE		
July 1953	[REDACTED]		
CLASSIFICATION			
C			
CAPTIONED BY		VERIFIED BY	
Approved for Release		1999/09/09 : CIA-RDP78-05867A000100250003-9	
FORM NO. 60-53 SEP 1948		CAPTION REPORT	

CIA (PHOTO ACCESSION NO.)		LOT NO.	DATE
Approved For Release 1999/09/09 : CIA-RDP78-05867A000100250003-9		25X1A	20 Jan 54
AREA (AMS NO.)	COUNTRY	PROVINCE	PLACE
121 M	FINLAND	Oulu	Oulu C
GEOGRAPHIC COORDINATES		MAP REFERENCE	
65° 01' N 25° 28' E		C file	
TITLE			
Typpi Oy AMMONIA PLANT, POWER PLANT AND COAL PREPARATION BUILDING.			
DATE OF PICTURE		SOURCE	
4/1953		[REDACTED]	
CLASSIFICATION			
CAPTIONED BY		VERIFIED BY	
Approved For Release 1999/09/09 : CIA-RDP78-05867A000100250003-9			
FORM NO. 60-53 SEP 1948		CAPTION REPORT	

CIA IPHOTO ACCESSION NO. 1		LOT NO.	DATE
Approved For Release 1999/09/09 : CIA-RDP78-05867A000100250003-9			Jan 54
AREA (AMS NO.)	COUNTRY	PROVINCE	PLACE
1217	FINLAND	Oulu	Oulu
GEOGRAPHIC COORDINATES		MAP REFERENCE	
65° 01' N 25° 28' E		C file	
TITLE			
Typpi Oy AMMONIA PLANT. POWER PLANTS AND COAL PREPARATION BUILDING.			
25X1A			
DATE PICTURE	SOURCE OF		
July 1953			
CLASSIFICATION			
C			
CAPTIONED BY		VERIFIED BY	
Approved For Release 1999/09/09 : CIA-RDP78-05867A000100250003-9			
FORM NO. 60-53 SEP 1948		CAPTION REPORT	

CIA (PHOTO ACCESSION NO.)		LOT NO.	DATE
Approved For Release 1999/09/09 : CIA-RDP78-05867A000100250003-9		2-2	Jan 54
AREA (AMS NO.)	COUNTRY	PROVINCE	PLACE
121 M	FINLAND	Oulu	Oulu
GEOGRAPHIC COORDINATES		MAP REFERENCE	
65°01' N 25°28' E		C file.	
TITLE			
Typpi Oy AMMONIA PLANT. (1) SYNTHESIS GAS HOLDER; (2) NITRIC ACID AND AMMONIA PLANT; REGENERATOR; (3) CO AND CO ₂ SCRUBBERS; WASTER WATER; (4) REGENERATOR. REF. 25X1A			
DATE OF PICTURE	SOURCE		
July 1953	[REDACTED]		
CLASSIFICATION			
C			
CAPTIONED BY		VERIFIED BY	
Approved For Release 1999/09/09 : CIA-RDP78-05867A000100250003-9		[REDACTED]	
FORM NO. 60-53 SEP 1948		CAPTION REPORT	

CIA (PHOTO ACCESSION NO.) LOT NO. DATE
Approved For Release 1999/09/09 : CIA-RDP78-05867A000100250003-9

AREA (ARS NO.) COUNTRY PROVINCE PLACE
47M LICHTENSTEIN

GEOGRAPHIC COORDINATES MAP REFERENCE

TITLE
POLICE OFFICERS.

25X1A

DATE OF PICTURE SOURCE OF PICTURE

CLASSIFICATION

CAPTIONED BY
Approved For Release 1999/09/09 : CIA-RDP78-05867A000100250003-9

FORM NO. 60-53 SEP 1948 CAPTION REPORT

GIA (PHOTO ACQUISITION NO.)		LOT NO.	DATE
Approved For Release		1999/09/09	CIA-RDP78-05867A000100250003-9
AREA (AMS NO.)	COUNTRY	PROVINCE	PLACE
35511	INDIA	HIMACHAL PRADESH	SIMLA
GEOGRAPHIC COORDINATES		MAP REFERENCE	
31 06 N 79 10 E		NIS	
TITLE			
DIRECTIONAL WEST. ATHLETIC FIELD.			
SIGNATURE		25X1A	
1950		SOURCE OF	
CLASSIFICATION			
CAPTIONED BY		VERIFIED BY	
Approved For Release 1999/09/09 : CIA-RDP78-05867A000100250003-9			
FORM NO. 30-53 SEP 1948		CAPTION REPORT	

CIA (PHOTO ACQUISITION NO.) Approved For Release 1999/09/09 : CIA-RDP78-05867A000100250003-9 DATE *Jan. '54*

AREA (AMS NO.) *355U* INDIA COUNTRY HIMACHAL PRADESH PROVINCE SIMLA PLACE

GEOGRAPHIC COORDINATES *31 06 N 77 10 E* MAP REFERENCE *NLS*

TITLE

[Main St. (BAZAR area)]

DATE *Probably 1950* SOURCE OF PICTURE *25X1A*

CLASSIFICATION *Conf.*

CAPTIONED BY Approved For Release 1999/09/09 : CIA-RDP78-05867A000100250003-9

FORM NO. SEP 1948 60-53

CAPTION REPORT


CIA (PHOTO ACCESSION NO.) <i>Approved For Release</i>		LOT NO 1999/09/09 : CIA-RDP78-05867A	DATE A000100250003-9
AREA (AMS NO.) 3550	COUNTRY INDIA	PROVINCE HIMACHAL PRADESH	PLACE SIMLA
GEOGRAPHIC COORDINATES 31 06 N 77 10 E		MAP REFERENCE NIS	
TITLE CHRIST CHURCH AT NORTH END OF BAZAAR.			
CLASSIFICATION		25X1A	
SOURCE OF PICTURE <i>Probably 1950</i>		[REDACTED]	
CAPTIONED BY <i>Paul</i>		VERIFIED BY	
Approved For Release 1999/09/09 : CIA-RDP78-05867A000100250003-9			
FORM NO. 60-53 SEP 1948		CAPTION REPORT	

CIA (PHOTO ACCESSION NO.)		LOT NO		DATE	
Approved For Release		1999/09/09		CIA-RDP78-05867A000100250003-9	
AREA (AMS NO.)	COUNTRY	PROVINCE	PLACE		
355U	INDIA	HIMACHAL PRADESH	SIMLA	11 JAN. 54	
GEOGRAPHIC COORDINATES		MAP REFERENCE			
31 06 N 77 10 E		NLS			
TITLE					
25X1A					
DATE OF TAKING	SOURCE OF PICTURE				
PROBABLY 1950	[REDACTED]				
CLASSIFICATION					
Capt					
CAPTIONED BY		Approved For Release 1999/09/09 : CIA-RDP78-05867A000100250003-9			
FORM NO. 60-53 SEP 1948		CAPTION REPORT			

CIA (PHOTO ACCESSION NO.) Approved For Release 1999/09/09 : CIA-RDP78-05867A000100250003-9		LOT NO. G-18	DATE 11 JAN '54
AREA (AMS NO.) 35511	COUNTRY INDIA	PROVINCE HIMACHAL PRADESH	PLACE SIMLA
GEOGRAPHIC COORDINATES 31 06 N 77 10 E		MAP REFERENCE N/S	
TITLE DIRECTION NORTH.			
DIRECTION 1750		25X1A	
SOURCE OF PICTURE		[REDACTED]	
CLASSIFICATION			
CAPTIONED BY C. J.		CLASSIFIED BY	
Approved For Release 1999/09/09 : CIA-RDP78-05867A000100250003-9			
FORM NO. SEP 1948 60-53		CAPTION REPORT	

EXHIBITION NO. 1 111126		LOT NO.	
AREA (ANS NO. 1)		E-CARS	
Approved For Release 1999/09/09 : CIA-RDP78-05857A000100250003-9		12 Jan 54 C	
GEOGRAPHIC COORDINATES		GERMANY	PROVINCE
TITLE		MAP REFERENCE	
EAST GERMAN CRAWLER, THE K.S-06,			
TRACKS OF RUBBER-IMPREGNATED SYNTHETIC			
FIBER.			
DATE OF PICTURE		25X1A	
CLASSIFICATION		[REDACTED]	
CAPTIONED BY		[REDACTED]	
FORM NO. 60-53		[REDACTED]	
SEP 1948		[REDACTED]	
Approved For Release			

CIA IPHOTO ACCESSION NO. 1 111147		LOT NO. 5-300	DATE 4 Dec. 1953
AREA TAKEN BY 3341 M		APPROVED FOR RELEASE 1999/09/09 : CIA-RDP78-05867A000100250003-9	
GEOGRAPHIC COORDINATES 59-22N 13-30E		PROVINCE VARMLAND	PLACE KARLSTAD
TITLE CONCRETE SWING BRIDGE ON KARLSTAD- ARIANE-ORTEA ROAD. BRIDGE, 450 FT. LONG, APPX. 35 FT WIDE. BANKS, LOW, BOGGY ON EAST SIDE. CONTROL BOX AND BARRIER, WEST SIDE		DIRECTION <i>of file</i> WEST	
DATE OF PICTURE Feb. 1953	25X1A		
CLASSIFICATION CONFIDENTIAL SECRET	[REDACTED]		
CAPTIONED BY 14	VERIFIED BY B		
FORM NO. 60- Approved For Release 1999/09/09 : CIA-RDP78-05867A000100250003-9 SEP 1948			
CAPTION REPORT			

CIA PHOTO ACCESSION NO. 1 111148		LOT NO. 5	
AREA (Approved For Release 1999/09/09 : CIA-RDP78-05867A000100250003-9)		DATE 4 Dec. 1953	
AREA (MAP) 2341 M	COUNTRY SWEDEN	PROVINCE VARMLAND	PLACE KARLSTAD
GEOGRAPHIC COORDINATES 59 22 N 13 30 E		MAP REFERENCE 2 file	
TITLE CONCRETE SWING BRIDGE, DIRECTION WEST ON KARLSTAD - ARÅNG - ORIE^(Norway) ROAD. BRIDGE, 450 FT LONG, APPX. 35 FT WIDE. BANKS, LOW, BOGGY ON EAST SIDE. CONTROL BOX AND BARRIER ON WEST SIDE.			
DATE OF PICTURE FEB. 1953		25X1A	
CLASSIFICATION SECRET			
CAPTIONED BY 2PL		VERIFIED BY	
FORM NO. 100 Approved For Release 1999/09/09 : CIA-RDP78-05867A000100250003-9 SEP 1948			
CAPTION REPORT			

CIA 12-000 ACCESSION NO. 1

111149

LOT NO.

Approved For Release 1999/08/08 : CIA-RDP78-05867A000100250003-9

3341 M

COUNTRY

SWEDEN

PROVINCE

VARMLAND

PLACE

KARLSTAD

4 Dec. 1953

C

GEOGRAPHIC COORDINATES

59 22 N 13 30 E

MAP REFERENCE

TITLE

ROAD BRIDGE, DIRECTION WEST ON KARLSTAD-
ARIANG - ORIEA ROAD. (NORWAY)
BRIDGE, 100 FT LONG,
20 FT WIDE. GRANITE ABUTMENTS ALONG
BANKS.

25X1A

DATE OF PICTURE

Feb 1953

CLASSIFICATION

SECRET

SECRET

CAPTIONED BY

VERIFIED BY

Approved For Release 1999/09/09 : CIA-RDP78-05867A000100250003-9

FORM NO. 60
SEP 1948

CAPTION REPORT

B

CIA PHOTO ACCESSION NO. 111150		LOT NO. 1999/09/09		CIA-RDP78-05867A000100250003-9	
AREA-TASK <i>Approved For Release</i>		COUNTRY SWEDEN		PROVINCE VARMLAND	
GEOGRAPHIC COORDINATES 2341 M		59 22 N 13 30 E		PLACE KARLSTAD	
TITLE		MAP REFERENCE <i>a file</i>			
KARLSTAD - ARANG - ORTE (NORWAY) ROAD					
APPROACHING NORWEGIAN BORDER.					
25X1A					
DATE OF PICTURE		[REDACTED]			
Feb. 1953					
CLASSIFICATION		SECRET			
CAPTIONED BY		VERIFIED BY			
FORM NO. 1		Approved For Release 1999/09/09 : CIA-RDP78-05867A000100250003-9			
SEP 1948 60.53		CAPTION REPORT			

CIA PHOTO ACCESSION NO. 1

111151

LOG NO.

Approved For Release 1999/09/09 : CIA-RDP78-05867A000100250003-9

AREA 1
2341 M

COUNTRY
SWEDEN

PROVINCE
VARMLAND

PLACE

DATE
8 Dec. 53 C

GEOGRAPHIC COORDINATES

MAP REFERENCE

TITLE
CONCRETE BRIDGE, DIRECTION SOUTH ON KARLSTAD-
ARJANG-ORJE (NORWAY) ROAD, OVER LOG-FLOATING
CHANNEL. BRIDGE, 300 FT. LONG, 18 FT. WIDE.
CONCRETE BEAMS, 5 FT. THICK. BANKS OF
CHANNEL, 20 FT. HIGH.

DATE OF PICTURE

FEB 53

25X1A

CLASSIFICATION
~~CONFIDENTIAL~~

SECRET

CAPTIONED BY

276


VERIFIED BY

FORM NO. 60 Approved For Release 1999/09/09 : CIA-RDP78-05867A000100250003-9


CAPTION REPORT

CIA (PHOTO ACCESSION NO.) 111153		LOT NO.	
AREA: Approved For Release 1999/09/09 : CIA-RDP78-05867A000100250003-9		DATE: 4 Dec. 1953 ✓	
GEOGRAPHIC COORDINATES 23 32 8 M		COUNTRY SPAIN	PROVINCE VISCAYA
43 15 N 02 58 W		MAP REFERENCE	PLACE BILBAO
TITLE SWING BRIDGE, PUENTE DEL GENERALISIMO. e file			
25X1A			
DATE OF PICTURE		[REDACTED]	
CLASSIFICATION CONFIDENTIAL		[REDACTED]	
CAPTIONED BY [Signature]		VERIFIED BY	
FORM NO. 1 Approved For Release 1999/09/09 : CIA-RDP78-05867A000100250003-9 SEP 1948			
CAPTION REPORT			

B

CIA PHOTO ACCESSION NO. 1 111153		LOT NO. 3126	DATE Dec. 1953
AREA TAKEN 64228M		COUNTRY SPAIN	PROVINCE GRANADA
GEOGRAPHIC COORDINATES 37 35 N 02 36 W		MAP REFERENCE NLS	PLACE CULLAR DE BAZA (NE)
TITLE ROAD TO BAZA, DIRECTION SOUTHEAST.			
25X1A			
DATE OF PICTURE APR. '52			
CLASSIFICATION C			
CAPTIONED BY WLC			
FORM NO. 1 SEP 1946	Approved For Release 1999/09/09 : CIA-RDP78-05867A000100250003-9		
CAPTION REPORT			

CIA PHOTO ACCESSION NO. 1 11154		LOT NO.	DATE 7 Dec. 53
AREA (ANSI) 15228 M		COUNTRY SPAIN	PROVINCE NAVARRA
GEOGRAPHIC COORDINATES		MAP REFERENCE	PLACE 1
TITLE IRURZUN - PAMPLONA ROAD, DIRECTION SOUTHEAST.			
25X1A			
DATE OF PICTURE APR. 1952	[REDACTED]		
CLASSIFICATION	[REDACTED]		
CAPTIONED BY JPL	VERIFIED BY		
FORM NO. 66-53 SEP 1948	Approved For Release 1999/09/09 : CIA-RDP78-05867A000100250003-9		
CAPTION REPORT			

CIA (PHOTO ACCESSION NO.)		LOT NO.	
111155		5	
Approved For Release 1999/09/09 : CIA-RDP78-05867A000100250003-9		7 Dec. 1953	
AREA-TAKE	COUNTRY	PROVINCE	PLACE
15 228 M	SPAIN	NAVARRA	
GEOGRAPHIC COORDINATES		MAP REFERENCE	
TITLE			
IRURZUN - PAMPLONA ROAD, N. 240, IRURZUN			
DIRECTION			
TOW SOUTH.			
25X1A			
DATE OF PICTURE			
CLASSIFICATION			
CAPTIONED BY			
FORM NO. 66.53		Approved For Release 1999/09/09 : CIA-RDP78-05867A000100250003-9	
SEP 1948		CAPTION REPORT	

CIA (PHOTO ACCESSION NO.) **111157** LOT NO. **15**
Approved For Release 1999/09/09 : CIA-RDP78-05867A000100250003-9

AREA (AMSTAD.) **63 228 M** COUNTRY **SPAIN** PROVINCE **BURGOS** PLACE **MIRANDA (NR)**
4 Dec. 1953

GEOGRAPHIC COORDINATES **42° 41' N 02° 57' W** MAP REFERENCE **c free**

TITLE **PUNTE LARRO OVER EGRO RIVER ON
MIRANDA-BILBAO ROAD, TAKEN FROM WEST
BANK. BRIDGE, 90 YDS. LONG, 14-15 FT. WIDE.
SHARP CORNER ON ROAD EITHER SIDE OF
BRIDGE.**

25X1A

DATE OF PICTURE **1953**

CLASSIFICATION **CONFIDENTIAL**

CAPTIONED BY

FORM NO. **Approved For Release 1999/09/09 : CIA-RDP78-05867A000100250003-9**
SEP 1948 60-53

CAPTION REPORT

CIA PHOTO ACCESSION NO. 1 **111158** LOT NO. **53** DATE **4 Dec 53**

AREA: **63 228M** COUNTRY: **SPAIN** PROVINCE: **BURGOS** PLACE: **MIRANDA (NR)**

GEOGRAPHIC COORDINATES: **42 41N 02 57W** MAP REFERENCE: **c file**

TITLE: **PUENTE LARRO OVER EBRO RIVER, DIRECTION NORTH, ON MIRANDA-BILBAO ROAD. BRIDGE 90 YDS. LONG, 14-15 FT WIDE. SHARP CORNER EITHER SIDE OF BRIDGE.**

25X1A

DATE OF PICTURE: **1953**

CLASSIFICATION: **CONFIDENTIAL**

CAPTIONED BY: **Jpb** VERIFIED BY:

FORM NO. **Approved For Release 1999/09/09 : CIA-RDP78-05867A000100250003-9**

CAPTION REPORT

CIA PHOTO ACCESSION NO. 111159 LOT NO. 1599/09/092 (CIA-RDP78-05867A000100250003-9)

AREA TAKEN APPROVED FOR RELEASE 1999/09/092 (CIA-RDP78-05867A000100250003-9) 4 Dec. 59
63228 M COUNTRY SPAIN PROVINCE BURGOS PLACE MIRANDA (UR)

GEOGRAPHIC COORDINATES 42 41N 02 57W MAP REFERENCE

TITLE PUENTE LARRO OVER Ebro RIVER ON
MIRANDA-BILBAO ROAD, TAKEN FROM
EAST BANK. BRIDGE, 90 YDS. LONG, 14-15 FT
WIDE. SHARP CORNER ON ROAD
BRIDGE. EITHER SIDE OF

25X1A

DATE OF PICTURE 1953




CLASSIFICATION CONFIDENTIAL

CAPTIONED BY VPE

VERIFIED BY Approved For Release 1999/09/09 : CIA-RDP78-05867A000100250003-9

CAPTION REPORT

CIA PHOTO ACCESSION NO.:		LOT NO.		DATE	
111161		373		7 Dec. 1953 C	
AREA (AMS)		COUNTRY	PROVINCE	PLACE	
23328M		SPAIN	VISCAIA	BILBAO	
GEOGRAPHIC COORDINATES		MAP REFERENCE			
43 15 N 02. 58 W					
TITLE		c. file			
		PUENTE DEL ARENAL. [BRIDGE].			
DATE OF PICTURE		25X1A			
1953					
CLASSIFICATION					
CONFIDENTIAL					
CAPTIONED BY		VERIFIED BY			
JRE					
FORM NO. 60-51		Approved For Release 1999/09/09 : CIA-RDP78-05867A000100250003-9			
SEP 1948					
CAPTION REPORT					

CIA (PHOTO ACCESSION NO.)		LOT NO.		DATE	
11162				Dec. 1953	
Approved For Release 1999/09/09 : CIA-RDP78-05867A000100250003-9					
AREA (AMS NO.)	COUNTRY	PROVINCE	PLACE		
33228M	SPAIN	VISCAVA	BILBAO		
GEOGRAPHIC COORDINATES		MAP REFERENCE			
43 15 N 02 58 W					
TITLE					
ROAD BRIDGE, (PUENTE FISHURI?) 14-15 FT. WIDE, 88 FT. LONG, APPROACHING CITY.					
<p>Typist, please put name of bridge in parens - with question mark</p> <p>mark 25X1A</p>					
DATE OF PICTURE					
1953					
CLASSIFICATION					
CONFIDENTIAL					
CAPTIONED BY					
Approved For Release 1999/09/09 : CIA-RDP78-05867A000100250003-9					
FORM NO. 60-53					
SEP 1946					

CIA-IPHO (PHOTO ACCESSION NO.)		LOT NO.		DATE	
11163				4 Dec. 1953	
Approved For Release 1999/09/09 : CIA-RDP78-05867A000100250003-9					
AREA (AMS NO.)		COUNTRY		PROVINCE	
56228 M		SPAIN		ALICANTE	
GEOGRAPHIC COORDINATES		MAP REFERENCE		PLACE	
38 21 N 00 29 W		c file		ALICANTE	
TITLE					
ROAD TO VALENCIA, DIRECTION NORTH, FROM CASTLE.					
25X1A					
DATE OF PICTURE					
OCT 1951					
CLASSIFICATION					
CONFIDENTIAL					
CAPTIONED BY					
Approved For Release 1999/09/09 : CIA-RDP78-05867A000100250003-9					
FORM NO. 60-53 SEP 1946					

CAPTION REPORT

Approved For Release 1999/09/09 : CIA-RDP78-05867A000100250003-9

GFA PHOTO ACCESSION NO. 1 LOT NO. 33728M

AREA (AMS NO.) COUNTRY PROVINCE PLACE

33728M SPAIN GUIPUZCOA AZOITIA (VIA)

GEOGRAPHIC COORDINATES MAP REFERENCE

TITLE AZOITIA - TOLOSA, DIRECTION NORTH, 12 KM. FROM AZOITIA.

25X1A

DATE OF PICTURE OCT 51


CLASSIFICATION CONFIDENTIAL

CAPTIONED BY Approved For Release 1999/09/09 : CIA-RDP78-05867A000100250003-9

FORM NO. 60-53 SEP 1948


CAPTION REPORT


CIA (PHOTO ACCESSION NO.)		LOT NO.	DATE
111168		E-2176	0
Approved For Release 1999/09/09 : CIA-RDP78-05867A000100250003-9			
AREA (AMST)	COUNTRY	PROVINCE	PLACE
236 M	FRANCE	CHARENTE	MAUSLE
GEOGRAPHIC COORDINATES		MAP REFERENCE	
45 52 N 00 11 E		NIS	
TITLE			
ROAD BRIDGE OVER CHARENTE RIVER FROM SOUTH.			
25X1A			
DATE OF PICTURE		[REDACTED]	
1953			
CLASSIFICATION			
CONFIDENTIAL			
CAPTIONED BY		VERIFIED BY	
[Signature]			
FORM NO. 1048			
Approved For Release 1999/09/09 : CIA-RDP78-05867A000100250003-9			
CAPTION REPORT			

CIP-IPHOTO-ACCESSION-NO. 111169		LOT-NO. 236	DATE 8 Dec 53
Approved For Release 1999/09/09 : CIA-RDP78-05867A000100250003-9			
AREA (AMS NO.) 236 M	COUNTRY FRANCE	PROVINCE CHARENTE	PLACE MANSLE
GEOGRAPHIC COORDINATES 45 52 N 00 WE		MAP REFERENCE N15	
TITLE ROAD BRIDGE OVER CHARENTE RIVER FROM SOUTHEAST			
25X1A			
DATE OF PICTURE 1953			
CLASSIFICATION CONFIDENTIAL			
CAPTIONED BY <i>RE</i>		VERIFIED BY	
FORM NO. 1 Approved For Release 1999/09/09 : CIA-RDP78-05867A000100250003-9 SEP 1948 CO. 83			
CAPTION REPORT			

CIA IPHOTO ACCESSION NO. 111170		LOT NO. F-2126	DATE 8 Dec 53 ✓
AREA (AMS R.P.P.) 646 M	COUNTRY FRANCE	PROVINCE SEINE-INFERIEURE	PLACE LE HAURE
GEOGRAPHIC COORDINATES 49 30 N 00 08 E		MAP REFERENCE c file	
TITLE RECONSTRUCTION OF QUAY HERMAN-DU-PASQUIR IN BELLOT BASIN.			
25X1A			
DATE OF PICTURE	[REDACTED]		
LA REVUE NAUTIQUE	[REDACTED]		
CLASSIFICATION	CONFIDENTIAL		
CAPTIONED BY	[Signature]		VERIFIED BY
FORM NO. 101 99	Approved For Release 1999/09/09 : CIA-RDP78-05867A000100250003-9		13
SEP 1948	CAPTION REPORT		

CIA (PHOTO ACCESSION NO.)		LOT NO.		DATE	
111171		E-2126		E Dec 1953	
<small>AREA (AMS Approved For Release 1999/09/09 : CIA-RDP78-05867A000100250003-9)</small>					
766 M		FRANCE		HAUT-RHIN MULHOUSE	
GEOGRAPHIC COORDINATES				MAP REFERENCE	
47 45 N 07 20 E				053 fm	
TITLE					
BRIDGE OVER RHINE - RHONE [RIVER] CANAL					
25X1A					
DATE OF PICTURE		[REDACTED]			
Jun. 1953		[REDACTED]			
CLASSIFICATION					
CONFIDENTIAL					
CAPTIONED BY			VERIFIED BY		
[Signature]			[Signature]		
FORM NO. 1 Approved For Release 1999/09/09 : CIA-RDP78-05867A000100250003-9					
SEP 1948 CAPTION REPORT					

CIA (PHOTO) ACCESSION NO. 1 111172	LOT NO. F-2126	DATE 8 Dec 53
AREA (AMS) NO. 1 574 M	COUNTRY GERMANY	PROVINCE SACHSEN-ANHALT WEISSENFELS
GEOGRAPHIC COORDINATES 51 12 N 11 58 E		MAP REFERENCE N15
TITLE ROAD BRIDGE OVER SAALE RIVER.		
25X1A		
DATE OF PICTURE 1953		
CLASSIFICATION CONFIDENTIAL		
CAPTIONED BY VPB	VERIFIED BY	
FORM NO. 1046 60-53 Approved For Release 1999/09/09 : CIA-RDP78-05867A000100250003-9 SEP 1946 CAPTION REPORT		


GEA PHOTO ACCESSION NO. 1 111173	LOT NO. E-2126	DATE 8 Dec 53
AREA (AMS NO.) 514 M	COUNTRY GERMANY	PROVINCE SACHSEN-ANHALT WEISSENFELD
GEOGRAPHIC COORDINATES 51 12 N 11 58 E		MAP REFERENCE NIS
TITLE EAST BRIDGE		
DATE OF PICTURE 1953		
CLASSIFICATION CONFIDENTIAL		
CAPTIONED BY JFC	VERIFIED BY	
FORM NO. 60-53 SEP 1948		

Approved For Release 1999/09/09 : CIA-RDP78-05867A000100250003-9


Approved For Release 1999/09/09 : CIA-RDP78-05867A000100250003-9

CAPTION REPORT


CIA (PHOTO ACCESSION NO.)		LOT NO.		DATE	
111174		E-3136		Dec 1953	
Approved For Release 1999/09/09 : CIA-RDP78-05867A000100250003-9					
AREA (AMS NO.)	COUNTRY	PROVINCE	PLACE		
580 M	YUGOSLAVIA	CRNA GORA	ANDRIJEVICA (NA)		
GEOGRAPHIC COORDINATES			MAP REFERENCE		
42 47N 19 48 E			NIS		
TITLE					
MURINA - ANDRIJEVICA ROAD AND					
LIM RIVER, DIRECTION WEST.					
25X1A					
DATE OF PICTURE					
AUG. 52					
CLASSIFICATION					
CONFIDENTIAL					
SECURITY INFORMATION					
CAPTIONED BY			VERIFIED BY		
VH6					
FORM NO. 1048 60-53					
Approved For Release 1999/09/09 : CIA-RDP78-05867A000100250003-9					
CAPTION REPORT					

CIA PHOTO ACCESSION NO. 1 111176	LOT NO. E-2126	DATE 1 Dec 53	<input checked="" type="checkbox"/>
AREA (AMS NO.) 480 M	COUNTRY YUGOSLAVIA	MAP REFERENCE SRBITA	SREMSKA KARLOVCI
GEOGRAPHIC COORDINATES 45 13 N	19 56 E	NIS	
TITLE BELGRADE - SREMSKA KARLOVCI ROAD, ROUTE 16, DIRECTION NORTH. DANUBE RIVER, LEFT BACKGROUND.			
25X1A			
DATE OF PICTURE SEPT. 1952			
CLASSIFICATION CONFIDENTIAL	SECURITY INFORMATION		
CAPTIONED BY me	VERIFIED BY ps		
FORM NO. 100-53 SEP 1948			
Approved For Release 1999/09/09 : CIA-RDP78-05867A000100250003-9 CAPTION REPORT			


CIA IPHOTO ACCESSION NO. 1		LOT NO.	DATE
Approved For Release 1999/09/09 : CIA-RDP78-05867A000400250003-9			
AREA (AMS NO. 1)	COUNTRY	PROVINCE	PLA
580 M	YUGOSLAVIA	CRNA GORA	IVANGRAD (NR)
GEOGRAPHIC COORDINATES		MAP REFERENCE	
42 51 N 19 52 E		NIS	
TITLE			
IVANGRAD - BITELO POLJE ROAD, DIRECTION SOUTH, ABOVE LIMA RIVER GORGE.			
25X1A			
DATE OF PICTURE	[REDACTED]		
1952	[REDACTED]		
CLASSIFICATION	CONFIDENTIAL		
SECURITY INFORMATION			
CAPTIONED BY	VERIFIED BY		
Approved For Release 1999/09/09 : CIA-RDP78-05867A000400250003-9			
FORM NO. 60-53 SEP 1948	CAPTION REPORT		

CIA PHOTO ACCESSION NO. 1 11178		LOT NO.	DATE Dec 53
Approved For Release 1999/09/09 : CIA-RDP78-05867A000100250003-9			
AREA (AMS NO. 1) 580 M	COUNTRY YUGOSLAVIA	PROVINCE CRNA GORA	BIELO POLJE
GEOGRAPHIC COORDINATES 43 03N 19 45E		MAP REFERENCE NIS	
TITLE IVANGRAD - BIJELO POLJE ROAD, ROUTE 4P			
DIRECTION NORTH.			
25X1A			
DATE OF PICTURE Aug 52			
CLASSIFICATION SECRET	SECURITY		
CAPTIONED BY [Signature]	VERIFIED BY		
Approved For Release 1999/09/09 : CIA-RDP78-05867A000100250003-9			
FORM NO. 60-55 SEP 1948	CAPTION REPORT		


CIA (PHOTO ACCESSION NO.)	LOT NO.	DATE
111181	2626	15 Dec. 83 ✓
AREA (AMS NO.)	COUNTRY	PROVINCE
480 M	YUGOSLAVIA	SRBIJA JELEN DO
GEOGRAPHIC COORDINATES	MAP REFERENCE	
43 54N 20 06E	Map No. 4110	
TITLE	25X1A	
RAILROAD AND RAILROAD BRIDGE, DIRECTION EAST, ON UZICE - CACAK ROAD		
DATE OF PICTURE	[REDACTED]	
CLASSIFICATION	Conf.	
CAPTIONED BY	VERIFIED BY	
Approved For Release 1999/09/09 : CIA-RDP78-05867A000100250003-9		
FORM NO. 80-53 SEP 1948	CAPTION REPORT	

CIA (PHOTO ACCESSION NO.)		LOT NO.	DATE
1002		2626	1 DEC 1953
Approved For Release 1999/09/09 : CIA-RDP78-05867A000100250003-9			
AREA (AMS NO. 1)	COUNTRY	PROVINCE	
480 MI	YUGOSLAVIA	SRBIA / SREMSKA KARLOVCI	
GEOGRAPHIC COORDINATES		MAP REFERENCE	
45 13N 19 56E		NIS	
TITLE			
DANUBE RIVER . SLIT TRENCH, FORE- GROUND.			
25X1A			
DATE OF PICTURE			
CLASSIFICATION		VERIFIED BY	
CONFIDENTIAL SECURITY INFORMATION			
CAPTIONED BY		APPROVED BY	
Ball		12	
Approved For Release 1999/09/09 : CIA-RDP78-05867A000100250003-9			
CAPTION REPORT			
FORM NO. 40-53 SEP 1948			


CIA PHOTO ACCESSION NO. 1		LOT NO.	DATE
APPROVED FOR RELEASE 1999/09/09 : CIA-RDP78-05867A000100250003-9		2626	1 DEC 53
AREA (AMS NO. 1)	COUNTRY	CLASSIFICATION	
480 M	YUGOSLAVIA	SECRET	
GEOGRAPHIC COORDINATES		MAP REFERENCE	
45° 13' N 19° 56' E		NIS	
TITLE			
ROAD (ROUTE 16) AND RAILWAY ALONG DANUBE RIVER,			
DIRECTION NORTHWEST, JUST SOUTH OF			
TOWN.			
25X1A			
DATE OF PICTURE			
[REDACTED]			
CLASSIFICATION			
CONFIDENTIAL			
SECURITY INFORMATION			
CAPTIONED BY		VERIFIED BY	
Approved For Release 1999/09/09 : CIA-RDP78-05867A000100250003-9		[REDACTED]	
CAPTION REPORT			
FORM NO. 60-53 SEP 1948			

CIA PHOTO ACCESSION NO. 111107		LOT NO. 2126	DATE Dec. 53	✓
Approved For Release 1999/09/09 : CIA-RDP78-05867A000100250003-9				
AREA (AMS NO.) 480 M	COUNTRY YUGOSLAVIA	SARAJEVO	KALJA	
GEOGRAPHIC COORDINATES 44 34N 20 33E		MAP REFERENCE NIS		
TITLE CEMENT(?) FACTORY ON BELGRADE - KRAJICEVAC ROAD, ROUTE 1.				
25X1A				
DATE OF PICTURE SEPT. 1952				
CLASSIFICATION CONFIDENTIAL	SECURITY INFORMATION			
CAPTIONED BY	APPROVED BY		VERIFIED BY	
Approved For Release 1999/09/09 : CIA-RDP78-05867A000100250003-9				
CAPTION REPORT				
FORM NO. 60-53 SEP 1948				

CIA (PHOTO ACCESSION NO.)		LOT NO.	DATE
111155		199/09/09	1 Dec 53
Approved For Release 1999/09/09 : CIA-RDP78-05867A000100250003-9			
AREA (AMS NO.)	COUNTRY	PROVINCE	
480 M	YUGOSLAVIA	SRBITA	SRBODRAN
GEOGRAPHIC COORDINATES		MAP REFERENCE	
45 33N 19 48E		a file	
TITLE			
NOVI SAD - SUBOTICA ROAD, ROUTE 16,			
DIRECTION NORTH.			
25X1A			
DATE OF PICTURE		[REDACTED]	
SEPT. 1952			
CLASSIFICATION			
CONFIDENTIAL SECURITY INFORMATION			
CAPTIONED BY		VERIFIED BY	
SAB			
Approved For Release 1999/09/09 : CIA-RDP78-05867A000100250003-9			
FORM NO. 60-53 SEP 1948			
CAPTION REPORT			


CIA (PHOTO ACCESSION NO.) 111187		LOT NO. 25X1A	DATE 1 Dec 53 C
Approved For Release 1999/09/09 : CIA-RDP78-05867A000100250003-9			
AREA (AMS NO.) 580 M	COUNTRY YUGOSLAVIA	PROVINCE CRNA GORA	MAP REFERENCE
GEOGRAPHIC COORDINATES			
TITLE LIM RIVER, NEAR ALBANIAN BORDER, DIRECTION NORTH FROM PEC-ANDRIJEVICA ROAD.			
25X1A			
DATE OF PICTURE 			
CLASSIFICATION CONFIDENTIAL			
SECURITY INFORMATION			
CAPTIONED BY Ref		VERIFIED BY B	
Approved For Release 1999/09/09 : CIA-RDP78-05867A000100250003-9			
FORM NO. 60-53 SEP 1948			
CAPTION REPORT			

C.I.A. (PHOTO ACCESSION NO.)		LOT NO.	DATE
111180		25	Dec 53
Approved For Release 1999/09/09 : CIA-RDP78-05867A000100250003-9			
AREA (AMS NO.)	COUNTRY	PROVINCE	MAP REFERENCE
580M	YUGOSLAVIA	CRNA GORA	
GEOGRAPHIC COORDINATES			
TITLE			
NEW BRIDGE OVER LIM RIVER ON			
IVANGRAD - BIJELO POLJE ROAD, ROUTE 48.			
25X1A			
DATE OF PICTURE		[REDACTED]	
Aug. 52			
CLASSIFICATION			
CONFIDENTIAL SECURITY INFORMATION			
CAPTIONED BY		VERIFIED BY	
[Signature]		[Signature]	
Approved For Release 1999/09/09 : CIA-RDP78-05867A000100250003-9			
CAPTION REPORT			
FORM NO. 60-53 SEP 1948			

CIA (PHOTO ACCESSION NO.) 111109		LOT NO. 2636	DATE 1 Dec 53
Approved For Release 1999/09/09 : CIA-RDP78-05867A000100250003-9			
AREA (AMS NO.) 180 M	COUNTRY YUGOSLAVIA	PROVINCE SLOVENIA	SALCANO (NR)
GEOGRAPHIC COORDINATES 45 57 N 13 38 E		MAP REFERENCE NIS file	
TITLE RAILROAD BRIDGE OVER ISONZO RIVER DIRECTION WEST FROM TOLMIN - GORIZIA ROAD.			
25X1A			
DATE OF PICTURE July 52			
CLASSIFICATION CONFIDENTIAL		VERIFIED BY B	
CAPTIONED BY Approved For Release 1999/09/09 : CIA-RDP78-05867A000100250003-9			
FORM NO. 60-53 SEP 1948			
CAPTION REPORT			


CIA (PHOTO ACCESSION NO.)		LOT NO.	DATE
11191		5226	1 Dec. 53
Approved For Release 1999/09/09 : CIA-RDP78-05867A000100250003-9			
AREA (AMS NO.)	COUNTRY		MAP REFERENCE
180 M	YUGOSLAVIA SLOVENIA		
GEOGRAPHIC COORDINATES			
TITLE			
MARIBOR - DRAVAGRAD ROAD, ROUTE 75,			
DIRECTION WEST. DRAVA RIVER ABOVE			
DAM.			
25X1A			
DATE OF PICTURE			
Sept 1952			
CLASSIFICATION			
CONFIDENTIAL SECURITY INFORMATION			
CAPTIONED BY		VERIFIED BY	
Approved For Release 1999/09/09 : CIA-RDP78-05867A000100250003-9		B	
FORM NO. 60-53 SEP 1948			
CAPTION REPORT			


CIA PHOTO ACCESSED TO		LOT NO.	DATE
Approved For Release 1999/09/09 : CIA-RDP78-05867A000100250003-9		2036	1 Dec. 1953
AREA (AMS NO.)	COUNTRY	PROVINCE	
180 M	YUGOSLAVIA	SLOVENIJA	CAPORETTO (NR)
GEOGRAPHIC COORDINATES		MAP REFERENCE	
46 15N 13 34E		a free	
TITLE			
TOLMIN - PLEZZO ROAD, ROUTE 69,			
DIRECTION NORTH.			
25X1A			
DATE OF PICTURE		[REDACTED]	
July 52			
CLASSIFICATION			
CONFIDENTIAL			
SECURITY INFORMATION			
CAPTIONED BY		VERIFIED BY	
Approved For Release 1999/09/09 : CIA-RDP78-05867A000100250003-9		b	
CAPTION REPORT			
FORM NO. 60-53 SEP 1948			

CIA PHOTO ACCESSION NO. 141193	LOT NO. E-2126	DATE 1 Dec. 1953 ✓
Approved For Release 1999/09/09 : CIA-RDP78-05867A000100250003-9		
AREA (AMS NO.) 180 M	COUNTRY YUGOSLAVIA SLOVENIA	MARIBOR
GEOGRAPHIC COORDINATES 46 35 N 15 40 E	MAP REFERENCE c. file	
TITLE MARIBOR — DRAVOGRAD ROAD, ROUTE 75, ALONG DRAVA RIVER, DIRECTION NORTH.		
25X1A		
DATE OF PICTURE SEPT 52		
CLASSIFICATION CONFIDENTIAL	SECURITY INFORMATION	
CAPTIONED BY <i>MLG</i>	VERIFIED BY <i>Pa</i>	
Approved For Release 1999/09/09 : CIA-RDP78-05867A000100250003-9		
FORM NO. SEP 1948 60-53	CAPTION REPORT	

CIA (PHOTO ACCESSION NO.)		LOT NO.	DATE
Approved For Release 1999/09/09 : CIA-RDP78-05867A000100250003-9		52636	1 Dec. 1955 ✓
AREA (AMS NO.)	COUNTRY	TITLE	
280 M	YUGOSLAVIA	HRVATSKA MOSCHIENA (NR)	
GEOGRAPHIC COORDINATES		MAP REFERENCE	
45 13 N 14 17 E		NIS	
RITKA - PULA ROAD, ROUTE 906, JUST SOUTH OF TOWN.			
25X1A			
DATE OF PICTURE			
July 52			
CLASSIFICATION CONFIDENTIAL			
SECURITY INFORMATION			
CAPTIONED BY		VERIFIED BY	
Approved For Release 1999/09/09 : CIA-RDP78-05867A000100250003-9		b	
FORM NO. 60-53 SEP 1948			
CAPTION REPORT			

CIA (PHOTO ACCESSION NO.)		LOT NO.	DATE
Approved For Release 1999/09/09 : CIA-RDP78-05867A000100250003-9		2136	1 Dec. 53
AREA (ANS NO.)	COUNTRY	PROVINCE	
280 M	YUGOSLAVIA	HRVATSKA	
GEOGRAPHIC COORDINATES		MAP REFERENCE	
TITLE			
OPATIJA - PULA ^{COAST} ROAD, ROUTE 906, DIRECTION SOUTH.			
25X1A			
DATE OF PICTURE		[REDACTED]	
July 1952		[REDACTED]	
CLASSIFICATION		VERIFIED BY	
CONFIDENTIAL SECURITY INFORMATION		B	
CAPTIONED BY		Approved For Release 1999/09/09 : CIA-RDP78-05867A000100250003-9	
FORM NO. 60-53 SEP 1948		CAPTION REPORT	

CIA (PHOTO ACCESSION NO.) 111196		LOT NO. E-2126	DATE 1 Dec. 52
Approved For Release 1999/09/09 : CIA-RDP78-05867A000100250003-9			
AREA (AMS NO.) 280 M	COUNTRY YUGOSLAVIA HRVATSKA		
GEOGRAPHIC COORDINATES		MAP REFERENCE	
TITLE FIANONA - PISINO ROAD, ROUTE 906, DIRECTION WEST.			
25X1A			
DATE OF PICTURE July 52			
CLASSIFICATION CONFIDENTIAL	SECURITY INFORMATION		
CAPTIONED BY [Signature]	VERIFIED BY B		
Approved For Release 1999/09/09 : CIA-RDP78-05867A000100250003-9			
FORM NO. 60-53 SEP 1948			
CAPTION REPORT			

CIA (PHOTO ACCESSION NO.)		LOT NO.	DATE
111197		E-2126	1 Dec. 53
Approved For Release 1999/09/09 : CIA-RDP78-05867A000100250003-9			
AREA (AMS NO.)	COUNTRY		MAP REFERENCE
480 11	YUGOSLAVIA		SRBIA
GEOGRAPHIC COORDINATES			
TITLE			
DANUBE RIVER. VOJVODINA REGION, BACK-			
GROUND.			
25X1A			
DATE OF PICTURE			
1952			
CLASSIFICATION			
CONFIDENTIAL SECURITY INFORMATION			
CAPTIONED BY		VERIFIED BY	
JMC		B	
Approved For Release 1999/09/09 : CIA-RDP78-05867A000100250003-9			
FORM NO. 60-53 SEP 1948		CAPTION REPORT	

CIA PHOTO ACCESSION NO. 1 L 11188		LOT NO. F 2136	DATE 1 Dec. 53
Approved For Release 1999/09/09 : CIA-RDP78-05867A000100250003-9			
AREA (AMS NO. 1) 480 M	COUNTRY YUGOSLAVIA	MAP REFERENCE SRBIJA	
GEOGRAPHIC COORDINATES			
TITLE NOVI SAD - SUBOTICA ROAD, DIRECTION NORTH AT BRIDGE OVER RAILWAY.			
25X1A			
DATE OF PICTURE SEPT. 1952		[REDACTED]	
CLASSIFICATION CONFIDENTIAL SECURITY INFORMATION			
CAPTIONED BY J. [Signature]		VERIFIED BY B	
Approved For Release 1999/09/09 : CIA-RDP78-05867A000100250003-9			
FORM NO. 60-53 SEP 1948			
CAPTION REPORT			