




CIA (PHOTO ACCESSION NO.)		LOT NO.	DATE
111199			1953
Approved For Release 1999/09/09 : CIA-RDP78-05867A000100250004-8			
AREA (AMS 'D.)	COUNTRY	PROVINCE	
480 MI	YUGOSLAVIA	SARAJEVO	BELGRADE
GEOGRAPHIC COORDINATES		MAP REFERENCE	
44 50N 20 30E		5 <i>file</i>	
TITLE			
BELGRADE - KRAGUJEVAC ROAD. FIVALA			
MT., BACKGROUND.			
25X1A			
DATE OF PICTURE			
SEPT. 1952			
CLASSIFICATION			
CONFIDENTIAL			
SECURITY INFORMATION			
CAPTIONED BY		VERIFIED BY	
<i>dtl</i>		<i>h</i>	
Approved For Release 1999/09/09 : CIA-RDP78-05867A000100250004-8			
FORM NO. 60-53		CAPTION REPORT	
SEP 1948			

CIA (PHOTO ACCESSION NO.)		LOT NO.	DATE
111200		E-3636	
Approved For Release 1999/09/09 : CIA-RDP78-05867A000100250004-8			
AREA	480 M	YUGOSLAVIA	SRBIJA
GEOGRAPHIC COORDINATES		PROVINCE	PLACE
43 49 N 20 43 E			BANKOVIC
TITLE		MAP REFERENCE	
BANKOVICEVO - MIROVICA ROAD IN		MS	
IBAR VALLEY, DIRECTION NORTH.			
		25X1A	
DATE OF PICTURE		[REDACTED]	
Sept. 1952			
CLASSIFICATION			
CONFIDENTIAL			
SECURITY INFORMATION			
CAPTIONED BY		VERIFIED BY	
VRE		D	
Approved For Release 1999/09/09 : CIA-RDP78-05867A000100250004-8			
CAPTION REPORT			

FORM 10
SEP 1951

CIA (PHOTO ACCESSION NO.) 111201		LOT NO. E-2126	DATE 1 023 1953
AREA Approved For Release 1999/09/09 - CIA-RDP78-05867A000100250004-8			
480 M	YUGOSLAVIA	SRBIA	BELGRADE
GEOGRAPHIC COORDINATES 44 54N 20 30E		MAP REFERENCE 5/10	
TITLE PAVED STRETCH OF BELGRADE - KRAGUJEVAC ROAD, DIRECTION NORTH.			
25X1A			
DATE OF PICTURE SEPT. 1952			
CLASSIFICATION CONFIDENTIAL			
SECURITY INFORMATION			
CAPTIONED BY ME		VERIFIED BY	
FORM Approved For Release 1999/09/09 - CIA-RDP78-05867A000100250004-8			
SEP 1948 CAPTION REPORT			

CIA (PHOTO ACCESSION NO.)	LOT NO.	DATE
111202	E-2126	1 Dec 53
AREA	Approved For Release 1999/09/09 : CIA-RDP78-05867A000100250004-8	
550 M	YUGOSLAVIA	CRNA GORA
GEOGRAPHIC COORDINATES	MAP REFERENCE	
TITLE	IVANGRAD - BITELO POLJE ROAD, ROUTE 48, DIRECTION NORTH. RIVER LIM, RIGHT FOREGROUND	
	25X1A	
DATE OF PICTURE		
CLASSIFICATION	CONFIDENTIAL SECURITY INFORMATION	
CAPTIONED BY	VERIFIED BY	
VRB		
FORM 1046	Approved For Release 1999/09/09 : CIA-RDP78-05867A000100250004-8	
SEP 1946	CAPTION REPORT	

CIA (PHOTO ACCESSION NO.)	LOT NO.	DATE
111203	E-212G	200 1953 ✓
Approved For Release 1999/09/09 : CIA-RDP78-05867A000100250004-8		
AREA	COUNTRY	LOCALITY
380 M	YUGOSLAVIA	CRNA GORA BIJELO POLJE (M)
GEOGRAPHIC COORDINATES		MAP REFERENCE
43 03 N 19 45 E		NIS
TITLE		
IVANGRAD - BIJELO POLJE ROAD, ROUTE 48, DIRECTION NORTH, 1 1/2 KM. SOUTH OF TOWN.		
25X1A		
DATE OF PICTURE		
AUG. 52		
CLASSIFICATION	SECURITY INFORMATION	
CONFIDENTIAL		
CAPTIONED BY	VERIFIED BY	
206	B	
Approved For Release 1999/09/09 : CIA-RDP78-05867A000100250004-8		
FORM NO. 1 SEP 52		
CAPTION REPORT		

CIA (PHOTO ACCESSION NO.)		LOT NO.	DATE
111204		E-2126	
AREA	CAMS NO.	APPROVED FOR RELEASE 1999/09/09 : CIA-RDP78-05867A000100250004-8	
380 M	YUGOSLAVIA	CRNA GORA BIJELO POLJE (AR)	
GEOGRAPHIC COORDINATES		MAP REFERENCE	
43 03N 19 45E		NIS	
TITLE			
IVANGRAD-BIJELO POLJE ROAD, ROUTE 45,			
DIRECTION NORTH, 1 1/2 KM SOUTH OF			
TOWN.			
25X1A			
DATE OF PICTURE		[REDACTED]	
Aug. 1952			
CLASSIFICATION			
CONFIDENTIAL SECURITY INFORMATION			
CAPTIONED BY		VERIFIED BY	
VAG		B	
FORM NO. 60-33		APPROVED FOR RELEASE 1999/09/09 : CIA-RDP78-05867A000100250004-8	
SEP 1952		CAPTION REPORT	

Approved For Release 1999/09/09 : CIA-RDP78-05867A000100250004-8

CIA PHOTO ACCESSION NO.	LOT NO.	DATE
22 L	INDOCHINA	CAMBODGE
AREA (AMS NO.)	COUNTRY	PROVINCE
11.33 N	104.55 E	PHNOM PENH
GEOGRAPHIC COORDINATES		
TITLE		
CLOCK TOWER ON WATERFRONT.		
25X1A		
DATE OF PICTURE	[REDACTED]	
1951		
CLASSIFICATION	Conf.	
CAPTIONED BY	VERIFIED BY	
Approved For Release 1999/09/09 : CIA-RDP78-05867A000100250004-8		
FORM NO. 60-53	SEP 1948	
CAPTION REPORT		

CIA PHOTO ACCESSION NO.

111206

LOT NO.

Approved For Release 1999/09/09 : CIA-RDP78-05867A000100250004-8

AREA (NO.)

22L

COUNTRY

INDOCHINA

PROVINCE

CAMBODGE

PLACE

PHNOM PENH

GEOGRAPHIC COORDINATES

11.33 N

104.55 E

MAP REFERENCE

C

TITLE

KHMER NATIONAL BROADCASTING STATION

25X1A

DATE OF PICTURE

1951

CLASSIFICATION

Conf

CAPTIONED BY

FORM NO. 1 SEP 1948

Approved For Release 1999/09/09 : CIA-RDP78-05867A000100250004-8

CAPTION REPORT

CIA (PHOTO ACCESSION NO.)

111207

LOT NO.

Approved For Release 1999/09/09 : CIA-RDP78-05867A000100250004-8

AREA

22L

COUNTRY

INDOCHINA

PROVINCE

CAMBODGE

PLACE

PHNOM PENH

GEOGRAPHIC COORDINATES

11.33 N

104.55 E

MAP REFERENCE

TITLE

RAILROAD STATION

25X1A

DATE OF PICTURE

1951

CLASSIFICATION

CAPTIONED BY

Conf.

FORM NO. SEP 1948

Approved For Release 1999/09/09 : CIA-RDP78-05867A000100250004-8

CAPTION REPORT

CIA-IPHO TO ACCESSION NO.:		LOT NO.:	
Approved For Release 1999/09/09 : CIA-RDP78-05867A000100250004-8 111208			
AREA (1946 NO.):	COUNTRY:	PROVINCE:	PLACE:
22L	INDOCHINA	CAMBODGE	PHNOM PENH
GEOGRAPHIC COORDINATES:		MAP REFERENCE:	
11.33N 104.55E		C	
TITLE			
HOTEL PHNOM - PENH			
DATE OF PICTURE:		25X1A	
1951		[REDACTED]	
CLASSIFICATION			
Conf.			
CAPTIONED BY			
Des			
FORM NO. 1		REF ID: A6	
Approved For Release 1999/09/09 : CIA-RDP78-05867A000100250004-8			
SEP 1948 80-53			
CAPTION REPORT			

CIA PHOTO ACCESSION NO.		LOT NO.		DATE	
Approved For Release 1999/09/09 : CIA-RDP78-05867A000100250004-8		C		C	
AREA (AMS NO.)	COUNTRY	PROVINCE	PLACE		
22L	INDOCHINA	CAMBODGE	PHNOM PENH		
GEOGRAPHIC COORDINATES		MAG. DECLINATION			
11.33N 104.55E		C			
TITLE					
POLICE BUREAU ON BOULEVARD MISHE					
25X1A					
DATE OF PICTURE					
1951					
CLASSIFICATION					
Conf					
CAPTIONED BY				FORM NO.	
Approved For Release 1999/09/09 : CIA-RDP78-05867A000100250004-8				60-53	
SEP 1948					
CAPTION REPORT					

Approved For Release 1999/09/09 : CIA-RDP78-05867A000100250004-8

111210

AREA (AMS NO.) 22L COUNTRY INDOCHINA PROVINCE CAMBODGE PLACE PHNOM PENH

GEOGRAPHIC COORDINATES 11.33N 104.55E MAP REFERENCE: C

TITLE LYCEE DESCARTES.

25X1A

DATE OF PICTURE 1951

CLASSIFICATION Conf.



Approved For Release 1999/09/09 : CIA-RDP78-05867A000100250004-8

FORM NO. CO-53 SEP 1948

CAPTION REPORT

Handwritten mark

Approved For Release 1999/09/09 : CIA-RDP78-05867A000100250004-8

CIA FILE NO. 111211	REF ID: C-2878	DATE: 1951	CLASSIFICATION: CONFIDENTIAL
AREA TAMS NO. 22L	COUNTRY INDOCHINA	PROVINCE CAMBODGE	PLACE PHNOM PENH
GEOGRAPHIC COORDINATES 11.33N 104.55E		MAP REFERENCE: C	
TITLE MUNICIPAL WORKS BUILDING.			
DATE OF PICTURE 1951			
CLASSIFICATION Conf		VERIFIED BY	
Approved For Release 1999/09/09 : CIA-RDP78-05867A000100250004-8		303	
FORM NO. 80-53 SEP 1948		CAPTION REPORT 	

Approved For Release 1999/09/09 : CIA-RDP78-05867A000100250004-8
111212 2048 5000100250004-8

AREA IAMS NO. 1: 22L COUNTRY: INDOCHINA PROVINCE: CAMBODGE PLACE: PHNOM PENH

GEOGRAPHIC COORDINATES: 11.33 N 104.55 E MAP REFERENCE: C

TITLE: CITY HALL

25X1A

DATE OF PICTURE: 1951

CLASSIFICATION: Conf

Approved For Release 1999/09/09 : CIA-RDP78-05867A000100250004-8

#

Approved For Release 1999/09/09 : CIA-RDP78-05867A000100250004-8

111213

AREA (AMS NO.) 32L COUNTRY INDOCHINA PROVINCE COCHINCHINE PLACE SAIGON

GEOGRAPHIC COORDINATES 10.47N 106.42E

TITLE JEAN COMTE GARAGE (ETABLISSEMENTS JEAN COMTE)

25X1A

DATE OF PICTURE 1951

CLASSIFICATION

Approved For Release 1999/09/09 : CIA-RDP78-05867A000100250004-8

Approved For Release 1999/09/09 : CIA-RDP78-05867A000100250004-8

AREA TAMS NO. 1 32K COUNTRY ~~INDOCHINA~~ COCHINCHINE PLACE SAIGON

GEOGRAPHIC COORDINATES 10.47N 106.42E

TITLE COLLEGE GIA LONG

25X1A

DATE OF PICTURE 1951

CLASSIFICATION Conf

Approved For Release 1999/09/09 : CIA-RDP78-05867A000100250004-8

CIA (PHOTO ACCESSION NO.) LOT NO. DATE
Approved For Release 1999/09/09 : CIA-RDP78-05867A000100250004-8

AREA (AMS NO.) COUNTRY PROVINCE PLACE
6319 M ITALY LIGURIA GENOA

GEOGRAPHIC COORDINATES MAP REFERENCE
44° 25' N 8° 57' E file

TITLE
HOUSE ON GRANAROLO HILL WHERE
CAPTAIN GIUSEPPE DI NOTTO PERFORMS EXPERIMENTS
FOR THE TRANSMISSION OF ELECTRICITY WITHOUT
WIRES.

25X1A

DATE OF PICTURE SOURCE OF PICTURE
~~1953~~

CLASSIFICATION
CAPTIONED BY

Approved For Release 1999/09/09 : CIA-RDP78-05867A000100250004-8

Y6

Approved For Release 1999/09/09 : CIA-RDP78-05867A000100250004-8

Approved For Release 1999/09/09 : CIA-RDP78-05867A000100250004-8

CIA (PHOTO ACCESSION NO.)		LOT NO.		DATE	
1A		Approved For Release 1999/09/09 : CIA-RDP78-05867A000100250004-8		25X1A	
AREA (AMS NO.)	COUNTRY	PROVINCE	PLACE		
824 M	GERMANY	THURINGEN	UNTERWELLENBORN		
GEOGRAPHIC COORDINATES			MAP REFERENCE		
50 39 N 11 24 E			c file		
TITLE					
MAXHUTTE METALLURGICAL PLANT, COAL					
MINE SLOGAN, LEFT CENTER					
25X1A					
DATE OF PICTURE		[REDACTED]			
1950					
CLASSIFICATION					
Conf.					
CAPTIONED BY			VERIFIED BY		
Approved For Release 1999/09/09 : CIA-RDP78-05867A000100250004-8					
FORM NO. 60-53 SEP 1948		CAPTION REPORT			

Y6

Approved For Release 1999/09/09 : CIA-RDP78-05867A000100250004-8

Next 1 Page(s) In Document Exempt

Approved For Release 1999/09/09 : CIA-RDP78-05867A000100250004-8

CIA (PHOTO ACCESSION NO.)		LOT NO.		DATE	
Approved For Release 1999/09/09 : CIA-RDP78-05867A000100250004-8					
AREA (AMS NO.)	COUNTRY	PROVINCE	PLACE		
214 M	GERMANY	BRANDENBURG	SNEFFENBERG		
GEOGRAPHIC COORDINATES			MAP REFERENCE		
51 31 N 14 01 E			1115		
TITLE					
WOMEN MINERS HAULING COAL BURNED TO BRICK FACTORIES					
THEIR OWN BONES					
25X1A					
DATE OF PICTURE					
001: 1949					
CLASSIFICATION					
Conf.					
CAPTIONED BY			VERIFIED BY		
Approved For Release 1999/09/09 : CIA-RDP78-05867A000100250004-8					
FORM NO. 60-53 SEP 1948					
CAPTION REPORT					

Y6

Approved For Release 1999/09/09 : CIA-RDP78-05867A000100250004-8

Next 7 Page(s) In Document Exempt

Approved For Release 1999/09/09 : CIA-RDP78-05867A000100250004-8

Approved For Release 1999/09/09 : CIA-RDP78-05867A000100250004-8

CIA PHOTO ACCESSION NO. 111229 LOT NO. 323 DATE 13 Jan 54

AREA (AMS NO.) 455U COUNTRY INDIA PROVINCE PUNJAB PLACE BHAKKA (NK)

GEOGRAPHIC COORDINATES 31.23N 76.27E MAP REFERENCE C

TITLE SECONDARY DAM 5 MILES BELOW MAIN BARRAGE IN BHAKKA GORGE. IRRIGATION CANAL BEGINS AT THIS POINT.

25X1A

DATE OF PICTURE April, 1952 SOURCE OF P [REDACTED]

CLASSIFICATION Conf CAPTION Approved For Release 1999/09/09 : CIA-RDP78-05867A000100250004-8 VERIFIED BY [REDACTED]

CIA PHOTO ACCESSION NO. 111230		LOT NO.	DATE
Approved For Release 1999/09/09 : CIA-RDP78-05867A000100250004-8			Jan 5 1952
AREA (AUS NO.) 4351	COUNTRY INDIA	PROVINCE BIHAR	PLACE JAMSHEDPUR
GEOGRAPHIC COORDINATES 22 48N 86 11 E		MAP REFERENCE C. file	
Mosque. TATA IRON AND STEEL CO. IN BACK- GROUND.			
25X1A			
DATE OF PICTURE June, 1952	SOURCE [REDACTED]		
CLASSIFICATION Conf			
CAPTIONED BY			
Approved For Release 1999/09/09 : CIA-RDP78-05867A000100250004-8		VERIFIED BY	
FORM NO. 80-53 SEP 1948	CAPTION REPORT		

CIA (PHOTO ACCESSION NO.)		LOT NO.		DATE	
111231				1952	
Approved For Release 1999/09/09 : CIA-RDP78-05867A000100250004-8					
AREA (AMS)	COUNTRY	PROVINCE	PLACE		
435U	INDIA	BIHAR	MAITHON		
GEOGRAPHIC COORDINATES		MAP REFERENCE			
23.52 N 86.35 E		C			
TITLE					
BARAKAR RIVER FISHERMEN NEAR					
MAITHON DAM.					
25X1A					
DATE OF PICTURE		SOURCE			
June, 1952		[REDACTED]			
CLASSIFICATION					
Conf					
CAPTIONED BY			VERIFIED BY		
DCS					
Approved For Release 1999/09/09 : CIA-RDP78-05867A000100250004-8					
FORM NO. 100-10 SEP 1948					
CAPTION REPORT					

CIA (PROTO) ACCESSION NO. 111232		LOT NO. 25X1A	DATE
Approved For Release 1999/09/09 : CIA-RDP78-05867A000100250004-8			
AREA (ANSI) 215U	COUNTRY INDIA	PROVINCE MADRAS	DISTRICT SAPTUR
GEOGRAPHIC COORDINATES 9.46N 77.45E		MAP REFERENCE N15	
TITLE ADULT VILLAGERS AT GOVERNMENT SUBSIDIZED NIGHT SCHOOL.			
25X1A			
DATE OF PICTURE January 1952	SOURCE [REDACTED]		
CLASSIFICATION Conf			
CAPTIONED BY DCS		VERIFIED BY	
FORM NO. 100 SEP 1948 Approved For Release 1999/09/09 : CIA-RDP78-05867A000100250004-8			
CAPTION REPORT			

Approved For Release 1999/09/09 : CIA-RDP78-05867A000100250004-8

CIA (PHOTO ACCESSION NO.) LOT NO.

AREA (AMS NO.) COUNTRY PROVINCE PLACE

345 U

INDIA

DELHI

FARIDABAD

GEOGRAPHIC COORDINATES


28.26N 77.19E

NIS

TITLE
REFUGEE TOWNSHIP NEAR NEW DELHI.
POWERHOUSE AT EXTREME RIGHT.

25X1A

DATE OF PICTURE
April, 1952



CLASSIFICATION
Conf

CAPTIONED BY Approved For Release 1999/09/09 : CIA-RDP78-05867A000100250004-8

FORM NO. 60-53 SEP 1946

CAPTION REPORT


CIA (PHOTO ACCESSION NO.) **1834** LOT NO. **8-23A** **Approved For Release 1999/09/09 : CIA-RDP78-05867A000100250004-8**

AREA (AMS NO.) **345U** COUNTRY **INDIA** PROVINCE **DELHI** PLACE **FARIDABAD** **13 Jan 57**

GEOGRAPHIC COORDINATES **28.26N 77.19E** MAP REFERENCE **N15**

TITLE **REFUGEE TOWNSHIP NEAR NEW DELHI**

25X1A

DATE OF PICTURE **April, 1952** SOURCE 

CLASSIFICATION **Conf**

CAPTIONED BY **Approved For Release 1999/09/09 : CIA-RDP78-05867A000100250004-8**

FORM NO. 40-53
SEP 1948

CAPTION REPORT

GIA (PHOTO ACCESSION NO.)		LOT NO.	
111235		23A	
Approved For Release 1999/09/09 : CIA-RDP78-05867A000100250004-8			
AREA (AMS NO.)	COUNTRY	PROVINCE	PLACE
34E U	INDIA	DELHI	FARIDABAD
GEOGRAPHIC COORDINATES		MAP REFERENCE	
28.26N 77.19E		NIS	
TITLE			
REFUGEE TOWNSHIP NEAR NEW DELHI			
25X1A			
DATE OF PICTURE	SOURCE		
April, 1952	[REDACTED]		
CLASSIFICATION			
Conf			
CAPTIONED BY		VERIFIED BY	
[REDACTED]		[REDACTED]	
Approved For Release 1999/09/09 : CIA-RDP78-05867A000100250004-8			
FORM NO. SEP 1948 60-53			


CAPTION REPORT

★

CIA (PHOTO ACCESSION NO.)		LOT NO.		DATE	
526		INDOCHINA		13 JAN 54	
AREA (AMS NO.)		COUNTRY		PROVINCE	
526		INDOCHINA		TONKING	
GEOGRAPHIC COORDINATES		MAP REFERENCE		PLACE	
21 18 N 103 01 E				DIEN BIEN PHU	
OPERATION BEAVER		FRENCH PARATROOP		C. FILE	
DATE OF PICTURE		SOURCE OF		40873	
1953		[REDACTED]			
CLASSIFICATION					
CAPTIONED BY				VERIFIED BY	
[Signature]					
FORM NO. 80-30		Approved For Release 1999/09/09 : CIA-RDP78-05867A000100250004-8			
SEP 1948					

CAPTION REPORT

Approved For Release 1999/09/09 : CIA-RDP78-05867A000100250004-8

CIA (PHOTO ACCESSION NO.) 111237		LOT NO.		DATE	
AREA (AMS NO.) 521	COUNTRY INDOCHINA	PROVINCE TRUNG	PLACE 18 VAN SY		
GEOGRAPHIC COORDINATES 21 19 N 103 01 E		MAP REFERENCE SIEN BIEN THU			
TITLE FRENCH PARATROOP RAID AGAINST VIET MINH FORCES. "OPERATION BEAVER."					
CLASSIFICATION 25X1A					
DATE OF PICTURE 1953		SOURCE OF PICTURE 			
CAPTIONED BY Conf		VERIFIED BY			
FORM NO. 1 SEP 1948					

Approved For Release 1999/09/09 : CIA-RDP78-05867A000100250004-8

CAPTION REPORT

CIA PHOTO ACCESSION NO. 111238		LOT NO.	DATE
Approved For Release 1999/09/09 : CIA-RDP78-05867A000100250004-8			
AREA (AMS NO.) 235U	COUNTRY INDIA	PROVINCE WEST BENGAL	PLACE MIHIJAM
GEOGRAPHIC COORDINATES 23.52N 86.52E		MAP REFERENCE C	(CHITTARANJAN)
TITLE CHITTARANJAN LOCOMOTIVE FACTORY, SIKH WHEEL SHOP FITTER.			
25X1A			
DATE OF PICTURE June, 1952	SOURCE		
CLASSIFICATION Conf			
CAPTIONED BY	VERIFIED BY		
Approved For Release 1999/09/09 : CIA-RDP78-05867A000100250004-8			
FORM NO. 60-55 SEP 1948	CAPTION REPORT		

CIA PHOTO ACCESSION NO. 111239 LOT NO. DATE

Approved For Release 1999/09/09 : CIA-RDP78-05867A000100250004-8

AREA IAMS NO. 235 U COUNTRY INDIA PROVINCE WEST BENGAL PLACE MIHIJAM

GEOGRAPHIC COORDINATES 23.52 N 86.52 E MAP REFERENCE (CHITTARANJAN)

TITLE CHITTARANJAN LOCOMOTIVE FACTORY

BOILER ASSEMBLY LINE

25X1A

DATE OF PICTURE June, 1952 SOURCE [REDACTED]

CLASSIFICATION Conf



CAPTIONED BY VERIFIED BY


Approved For Release 1999/09/09 : CIA-RDP78-05867A000100250004-8

FORM NO. 60-33 SEP 1948

CAPTION REPORT

[Signature]

CIA PHOTO ACCESSION NO. 111240		LOT NO. 099/09/09: CIA-RDP78-05867A000100250004-8	DATE
AREA (ANS NO. 1) 235U	COUNTRY INDIA	PROVINCE WEST BENGAL	PLACE MIHJAM
GEOGRAPHIC COORDINATES 23.52N 86.52E		MAP REFERENCE C (CHITTARANJAN)	
TITLE CHITTARANJAN LOCOMOTIVE FACTORY, GENERAL ASSEMBLY LINE			
25X1A			
DATE OF PICTURE June, 1952	SOURCE 		
CLASSIFICATION Conf			
CAPTIONED BY		VERIFIED BY	
Approved For Release 1999/09/09: CIA-RDP78-05867A000100250004-8			
FORM NO. 60-53 SEP 1948	CAPTION REPORT		

CIA PHOTO ACCESSION NO. 1 11241		LOT NO.	DATE
Approved For Release 1999/09/09 : CIA-RDP78-05867A000100250004-8			
AREA (AMS NO.) 235 U	COUNTRY INDIA	PROVINCE WEST BENGAL	PLACE MIHISAM
GEOGRAPHIC COORDINATES 23.52N 86.52E		MAP REFERENCE C (CHITTARANJAN)	
TITLE CHITTARANJAN LOCOMOTIVE FACTORY, MACHINE SHOP.			
DATE OF PICTURE June, 1952		SOURCE 	
CLASSIFICATION Conf			
CAPTIONED BY PRE		VERIFIED BY	
Approved For Release 1999/09/09 : CIA-RDP78-05867A000100250004-8			
FORM NO. 80-53 SEP 1946			
CAPTION REPORT			

CIA PHOTO ACCESSION NO.		LOT NO.	
Approved For Release 1999/09/09 : CIA-RDP78-05867A000100250004-8 1450 23A 13 Jan 54			
AREA (AMS NO.)	COUNTRY	PROVINCE	DISTRICT
1450	INDIA	UTTAR PRADESH	
GEOGRAPHIC COORDINATES		MAGNITUDE	
TITLE			
TARAI STATE FARM. CLEARED OF JUNGLE AND PLANTED TO WHEAT IN PAST 2 YEARS.			
25X1A			
DATE OF PICTURE	SERIAL		
APRIL, 1950	[REDACTED]		
CLASSIFICATION			
Conf			
CAPTIONED BY		APPROVED FOR RELEASE	
Approved For Release 1999/09/09		CIA-RDP78-05867A000100250004-8	
FORM NO. 60-53 SEP 1948		CAPTION REPORT	

CIA (PHOTO ACCESSION NO.)		LOT NO.	
Approved For Release 1999/09/09 : CIA-RDP78-05867A000100250004-8		25A Jan 57	
AREA (AMS NO.)	COUNTRY	PROVINCE	STATE
145U	INDIA	UTTAR	PRADESH
GEOGRAPHIC COORDINATES		MAP REFERENCE	
TITLE			
TARAI STATE FARM. WHEAT FIELD ON			
LAND CLEARED OF JUNGLE WITHIN			
PAST 2 YEARS.			
25X1A			
DATE OF PICTURE	SOURCE		
April, 1952	[REDACTED]		
CLASSIFICATION			
Conf			
CAPTIONED BY		VERSION NO.	
Approved For Release 1999/09/09 : CIA-RDP78-05867A000100250004-8		25A	
FORM NO. 40-53 SEP 1948		CAPTION REPORT	

CIA PHOTO ACCESSION NO. 1		LOT NO.	DATE
Approved For Release 1999/09/09 : CIA-RDP78-05867A000100250004-8			
AREA (AMS NO.)	COUNTRY	PROVINCE	PL. CCE
145U	INDIA	UTTAR PRADESH	
GEOGRAPHIC COORDINATES		MAP REFERENCE	
TITLE			
ASPHALT MOTOR ROAD. (PROBABLY			
NEAR TARAI STATE FARM.)			
25X1A			
DATE OF PICTURE	SOURCE OF		
April, 1952	[REDACTED]		
CLASSIFICATION	[REDACTED]		
CAPTIONED BY	VERIFIED BY		
Approved For Release 1999/09/09	: CIA-RDP78-05867A000100250004-8		
FORM NO. SEP 1946 60-53	CAPTION REPORT		

Approved For Release 1999/09/09 : CIA-RDP78-05867A000100250004-8

CIA PHOTO ACCESSION NO. 11245

LOT NO.

AREA (AMS NO.)

145U

COUNTRY

INDIA

PROVINCE

UTTAR PRADESH

GEOGRAPHIC COORDINATES

TITLE

~~INDIAN DEER~~ AMERICAN TRACTORS
HARROWING EX-JUNGLE AREA. (PROBABLY
AT TARAI STATE FARM.)

25X1A

DATE OF PICTURE

APRIL, 1952

SPR

CLASSIFICATION

Conf.

CAPTIONED BY

Approved For Release 1999/09/09 : CIA-RDP78-05867A000100250004-8

FORM NO. 80-53
SEP 1948

CAPTION REPORT

CIA (PHOTO ACCESSION NO.)		LOT NO.	DATE
11240		2925	1952
Approved For Release 1999/09/09 : CIA-RDP78-05867A000100250004-8			
AREA (AMS NO.)	COUNTRY	PROVINCE	PLACE
28N/055R/5	EUROPEAN	RSFSR/	
GEOGRAPHIC COORDINATES		MAP REFERENCE	
28N 055R			
TITLE			
VOLGA-DON CANAL. PUMPING STATION.			
PART 1 OF 2-PART PANORAMA.			
25X1A			
DATE OF PICTURE	SOURCE OF PHOTO		
1952	[REDACTED]		
CLASSIFICATION			
C			
CAPTIONED BY		VERIFIED BY	
Approved For Release 1999/09/09		CIA-RDP78-05867A000100250004-8	
FORM NO. 60-53 SEP 1948			

Approved For Release 1999/09/09 : CIA-RDP78-05867A000100250004-8

CIA PHOTO ACCESSION NO. 1
LOT NO. 2-2675
DATE 11/25/52


AREA (AMS NO.) 28/USSR/S. EUROPEAN R/SFSR/ PROVINCE PLACE

GEOGRAPHIC COORDINATES MAP REFERENCE

TITLE VOLGA - DON CANAL. PUMPING STATION.
PART 2 OF 2-PART PANORAMA.


25X1A

DATE OF PICTURE 1952




CLASSIFICATION C

CAPTIONED BY APPROVED FOR RELEASE 1999/09/09 : CIA-RDP78-05867A000100250004-8
VERIFIED BY

CIA I PHOTO ACCESSION NO. 117248		LOT NO. E-2070		DATE 1952	
Approved For Release 1999/09/09 : CIA-RDP78-05867A000100250004-8					
AREA / COUNTRY		PROVINCE		PLACE	
USSR / EUROPEAN RUSIA					
GEOGRAPHIC COORDINATES			MAP REFERENCE		
TITLE VOLGA - DON CANAL. IRRIGATION OUTLET.					
25X1A					
DATE OF PICTURE 1952		SOURCE OF PICTURE 			
CLASSIFICATION C					
CAPTIONED BY FR			VERIFIED BY RJA		
Approved For Release 1999/09/09 : CIA-RDP78-05867A000100250004-8					
FORM NO. 60-53 SEP 1948		CAPTION REPORT			

CIA PHOTO ACCESSION NO. 1		LOT NO.		APPROVED FOR RELEASE 1999/09/09		CIA-RDP78-05867A000100250004-8	
AREA (AMS NO.)		COUNTRY		PROVINCE		PLACE	
28N/USSR/S.		EUROPEAN R5F5R/				U	
GEOGRAPHIC COORDINATES				MAP REFERENCE			
TITLE							
VOLGA-DON CANAL. IRRIGATION OUTLET.							
25X1A							
DATE OF PICTURE		SOURCE OF PIC					
1952		[REDACTED]					
CLASSIFICATION							
C							
CAPTIONED BY				VERIFIED BY			
APPROVED FOR RELEASE 1999/09/09				CIA-RDP78-05867A000100250004-8			
FORM NO. 60-53 SEP 1946							
CAPTION REPORT							

CIA (PHOTO ACCESSION NO.)		LOT NO.		DATE
Approved For Release 1999/09/09 : CIA-RDP78-05867A000100250004-8				
AREA (S. NO.)	COUNTRY	PROVINCE	PLACE	
28N/	USSR/ S. EUROPEAN RSFSR/	STALINGRAD OBLAST/		
GEOGRAPHIC COORDINATES			MAP REFERENCE	
TITLE				
VOLGA-DON CANAL, LOCK NO. 13.				
KARPOVKA RESERVOIR AT LEFT.				
PART 1 OF 2-PART PANORAMA.				
25X1A				
DATE OF PICTURE		SOURCE		
1952		[REDACTED]		
CLASSIFICATION				
CONFIDENTIAL				
CAPTIONED BY		VERIFIED BY		
Approved For Release 1999/09/09 : CIA-RDP78-05867A000100250004-8				
FORM NO. 60-53 SEP 1948		CAPTION REPORT		

CIA PHOTO ACCESSION NO. 11129		LOT NO. 1998/09/09	DATE 1999/09/09	CIA-RDP78-05867A000100250004-8
AREA 28N	COUNTRY USSR/ S. EUROPEAN RSFSR	PROVINCE STALINGRAD OBLAST	PLACE 7/	
GEOGRAPHIC COORDINATES			MAP REFERENCE	
TITLE VOLGA-DON CANAL. LOCK No. 13.				
KARPOVKA RESERVOIR AT LEFT.				
PART 2 OF 2-PART PANORAMA.				
25X1A				
DATE OF PICTURE 1952		SOURCE OF 		
CLASSIFICATION CONFIDENTIAL				
CAPTIONED BY APP		CIA-RDP78-05867A000100250004-8		
FORM NO. 80-53 SEP 1948		CAPTION REPORT		

CIA (PHOTO ACCESSION NO.)		LOT NO.		DATE	
10232		1952		1952	
Approved For Release 1999/09/09 : CIA-RDP78-05867A000100250004-8					
AREA (ARS NO.)	COUNTRY	PROVINCE	PLACE		
20N	USSR/ S. EUROPEAN RSFSR/STALINGRAD OBLAST				
GEOGRAPHIC COORDINATES			MAP REFERENCE		
TITLE					
VOLGA-DON CANAL. LOCK No. 1.					
25X1A					
DATE OF PICTURE		SOURCE OF			
1952		[REDACTED]			
CLASSIFICATION					
CONFIDENTIAL					
CAPTIONED BY			VERIFIED BY		
Approved For Release 1999/09/09			CIA-RDP78-05867A000100250004-8		
FORM NO. 60-53 SEP 1948					
CAPTION REPORT					

CIA PHOTO ACCESSION NO. 111253 Approved For Release 1999/09/09 : CIA-RDP78-05867A000100250004-8

AREA (AES. NO.) 23V USSR/ S. EUROPEAN RSFSR/ STALINGRAD OBLAST/ PROVINCE PLACE

GEOGRAPHIC COORDINATES MAP REFERENCE

TITLE VOLGA-DON CANAL. LOCK No. 9.

25X1A

DATE OF PICTURE 1952 SOURCE OF

CLASSIFICATION CONFIDENTIAL

CAPTIONED BY Approved For Release 1999/09/09 : CIA-RDP78-05867A000100250004-8

FORM NO. 60-53 SEP 1948

CAPTION REPORT

CIA (PHOTO ACCESSION NO.) **Approved For Release 1999/09/09 : CIA-RDP78-05867A000100250004-8** LOT NO. DATE

AREA (AMS NO.) 28N/ USSR/ S. EUROPEAN RSFSR/ STALINGRAD PROVINCE OBLAST PLACE

GEOGRAPHIC COORDINATES MAP REFERENCE

TITLE VOLGA-DON CANAL. LOCK No. 10.

25X1A



DATE OF PICTURE 1952 SOURCE OF PICTURE

CLASSIFICATION CONFIDENTIAL CAPTIONED BY **Approved For Release 1999/09/09 : CIA-RDP78-05867A000100250004-8** VERIFIED BY

CIA (PHOTO ACCESSION NO.)		LOT NO.		DATE	
111233		Approved For Release 1999/09/09 : CIA-RDP78-05867A000100250004-8		1952	
AREA (AMS NO.)	COUNTRY	PROVINCE	PLACE		
28N/ USSR/ S.	EUROPEAN RSFSR/				
GEOGRAPHIC COORDINATES			MAP REFERENCE		
TITLE					
VOLGA-DON CANAL. PUMPING STATION.					
AT TSVOLYANSK RESERVOIR.					
25X1A					
DATE OF PICTURE		SOURCE OF PICTURE			
1952		[REDACTED]			
CLASSIFICATION					
CONFIDENTIAL					
CAPTIONED BY			VERIFIED BY		
Approved For Release 1999/09/09			CIA-RDP78-05867A000100250004-8		
FORM NO. 60-53					
SEP 1948					
CAPTION REPORT					

CIA (PHOTO ACCESSION NO.) **Approved For Release 1999/09/09 : CIA-RDP78-05867A000100250004-8** LOT NO. DATE

AREA (AMS NO.) **28N/ USSR/ S. EUROPEAN RSFSR/** COUNTRY PROVINCE PLACE

GEOGRAPHIC COORDINATES MAP REFERENCE

TITLE **VOLGA - DON CANAL. PUMPING STATION.**

~~ASIA / USSR / RSFSR / REPUBLIC~~

25X1A

DATE OF PICTURE **1952** SOURCE OF PHOTO 

CLASSIFICATION **CONFIDENTIAL**

CAPTIONED BY **Approved For Release 1999/09/09 : CIA-RDP78-05867A000100250004-8** VERIFIED BY

CIA IPHO Approved For Release 1999/09/09 : CIA-RDP78-05867A000100250004-8
111257

AREA (AMS NO.) COUNTRY PROVINCE PLACE
20N/ USSR/ S. EUROPEAN RSFSR/ STALINGRAD OBLAST/

GEOGRAPHIC COORDINATES MAP REFERENCE

TITLE VOLGA-DON CANAL. LOCK No. 13.

25X1A

DATE OF PICTURE SOURCE OF PICTURE
1952

CLASSIFICATION
CONFIDENTIAL

CAPTION Approved For Release 1999/09/09 : CIA-RDP78-05867A000100250004-8

CIA (PHOTO) 111258		Approved For Release 1999/09/09 : CIA-RDP78-05807A000100250004-8	
AREA (AMS NO.)	COUNTRY	PROVINCE	PLACE
28N/	USSR/ S. EUROPEAN RSFSR/	STALINGRAD OBLAST/	
GEOGRAPHIC COORDINATES		MAP REFERENCE	
TITLE			
VOLGA-DON CANAL. VOLGA RIVER			
ENTRANCE.			
25X1A			
DATE OF PICTURE	SOURCE		
1952	[REDACTED]		
CLASSIFICATION			
CONFIDENTIAL			
CAPTIONED BY		APPROVED BY	
FPR		[REDACTED]	
FORM NO. 60-93		Approved For Release 1999/09/09 : CIA-RDP78-05807A000100250004-8	
SEP 1948			
CAPTION REPORT			

Approved For Release 1999/09/09 : CIA-RDP78-05867A000100250004-8

CIA PHOTO NO. 111259 DATE 11 JAN 1951

AREA 28N/ USSR/ S. COUNTRY EUROPEAN RSFSR/ ROSTOV OBLAST PROVINCE PLACE TSIMLYAN

GEOGRAPHIC COORDINATES 4740N 4210E MAP REFERENCE C FILE

TITLE PART 2 OF 2-PART PANORAMA.

25X1A

DATE OF PICTURE 1952 SOURCE OF PICTURE

CLASSIFICATION CONFIDENTIAL CAPTIONED BY FPR Approved For Release 1999/09/09 : CIA-RDP78-05867A000100250004-8

CIA (PHOTO) **Approved For Release 1999/09/09 : CIA-RDP78-05867A000100250004-8** ^{DATE} JAN 1951

111260 AREA (AMS NO.) 28N/ USSR/ S. COUNTRY EUROPEAN RSFSR/ Ros PROVINCE **TOV OBLAST / TSIMLYANSK** PLACE

GEOGRAPHIC CO-ORDINATES **47 40N 42 10 E** MAP REFERENCE **C FILE**

TITLE **PART 1 OF 2-PART PANORAMA.**

25X1A

DATE OF PICTURE **1952** SOURCE OF 

CLASSIFICATION **CONFIDENTIAL** CAPTION **Approved For Release 1999/09/09 : CIA-RDP78-05867A000100250004-8** ^{REF ID BY} **213**

Approved For Release 1999/09/09 : CIA-RDP78-05867A000100250004-8

111261
AREA USSR/ S. EUROPEAN RSFSR/ ROSTOV OBLAST / TRIMLYANSKAYA

PROVINCE ROSTOV OBLAST / TRIMLYANSKAYA
MAP REFERENCE C FILE

GEOGRAPHIC COORDINATES 47 40N 42 10E

TITLE

25X1A

DATE OF PICTURE 1952
SOURCE OF

CLASSIFICATION CONFIDENTIAL

Approved For Release 1999/09/09 : CIA-RDP78-05867A000100250004-8

FORM NO. 80-53 SEP 1948
CAPTION REPORT

Approved For Release 1999/09/09 : CIA-RDP78-05867A000100250004-8

CIA PHOTO NUMBER 111262 DATE 16 JAN 1951

AREA LAWS NO. 1 20W USSR/ S. EUROPEAN RSFSR/ ROSTOV OBLAST/ TSIMLYANSK PROVINCE PLACE

GEOGRAPHIC COORDINATES 47 40 N 42 10 E MAP REFERENCE C FILE

TITLE [TSIMLYANSK] HYDROELECTRIC POWER PLANT.



25X1A


DATE OF PICTURE 1952 SOURCE [REDACTED]

CLASSIFICATION CONFIDENTIAL CAPTION Approved For Release 1999/09/09 : CIA-RDP78-05867A000100250004-8 VERIFIED BY [Signature]

Approved For Release 1999/09/09 : CIA-RDP78-05867A000100250004-8

CIA PHOTO REPRODUCTION UNIT		DATE	
111263		1952	
AREA (AMS NO. 1)	COUNTRY	PROVINCE	PLACE
28N/ USSR/ S. EUROPEAN	RSFSR/ ROSTOV	OBLAST	TSIMLYANSK
GEOGRAPHIC COORDINATES		MAP REFERENCE	
47 40N 42 10 E.		C FILE	
TITLE			
[TSIMLYANSK] HYDROELECTRIC POWER PLANT.			
25X1A			
DATE OF PICTURE	SOURCE OF PICTURE		
1952	[REDACTED]		
CLASSIFICATION			
CONFIDENTIAL			
CAPTION		VERIFIED BY	
Approved For Release 1999/09/09 : CIA-RDP78-05867A000100250004-8		[Signature]	
FPR			
CAPTION REPORT			

CIA PHOTO NUMBER 111264		DATE JAN 1951	
Approved For Release 1999/09/09 : CIA-RDP78-05867A000100250004-8			
AREA 28N	COUNTRY USSR / S EUROPEAN RSFSR / ROSTOV	PROVINCE OBLAST	PLACE Tsimlyansk
GEOGRAPHIC COORDINATES 47 40 N 42 10 E		MAP REFERENCE C FILE	
TITLE [Tsimlyansk] HYDROELECTRIC POWER PLANT TRANSFORMER YARD.			
25X1A			
DATE OF PICTURE 1952	SOURCE OF PICTURE 		
CLASSIFICATION CONFIDENTIAL			
CAPTION ppr		VERIFIED BY 	
Approved For Release 1999/09/09 : CIA-RDP78-05867A000100250004-8			
FORM NO. 60-53 SEP 1948			
CAPTION REPORT			

CIA (PHOTO) 111265		DATE JAN 1951	
Approved For Release 1999/09/09 : CIA-RDP78-05867A000100250004-8			
AREA (AMS NO.) 28N	COUNTRY USSR / S EUROPEAN RSFSR	PROVINCE ROSTOV OBLAST	PLACE TSIMLYANSK
GEOGRAPHIC COORDINATES 47 40 N 42 10 E		MAP REFERENCE C FILE	
TITLE [Tsimlyansk] HYDROELECTRIC POWER PLANT TRANSFORMER YARD.			
DATE OF PICTURE 1952		SOURCE OF PICTURE 	
CLASSIFICATION CONFIDENTIAL			
CAPTION FPR		SERIALIZED BY [Signature]	
Approved For Release 1999/09/09 : CIA-RDP78-05867A000100250004-8			
FORM NO. 60-53 SEP 1948			
CAPTION REPORT			

Approved For Release 1999/09/09 : CIA-RDP78-05867A000100250004-8

CIA PHOTO NO.	111266	DATE	JAN 1951
AREA (AMS NO.)	28N/ USSR/ S	COUNTRY	EUROPEAN RSFSR/ ROSTOV OBLAST / TSIMLYANSK
GEOGRAPHIC COORDINATES	47 40 N	42 10 E	C FILE
TYPE	[TSIMLYANSK] HYDROELECTRIC POWER PLANT. TRANSFORMER YARD.		
DATE OF PICTURE	1952	SOURCE OF PIC	25X1A
CLASSIFICATION	CONFIDENTIAL		
CAPTION	Approved For Release 1999/09/09 : CIA-RDP78-05867A000100250004-8		
FORM NO.	60-53		
	CAPTION REPORT		

Approved For Release 1999/09/09 : CIA-RDP78-05867A000100250004-8

CIA PHOTO REFERENCE NUMBER: 111267 DATE: 11 JAN 1954

AREA NAME OF COUNTRY: 28N/USSR/S. EUROPEAN RSFSR/KROSTOV OBLAST/TSIMLYANSKI

GEOGRAPHIC COORDINATES: 47 40N 42 10E MAP REFERENCE: C FILE

TITLE: [Blank lines for title entry]

25X1A

DATE OF PICTURE: 1952 SOURCE OF PICTURE: [Redacted]

CLASSIFICATION: C CAPTION: PR VERIFIED BY: [Signature]

Approved For Release 1999/09/09 : CIA-RDP78-05867A000100250004-8

CAPTION REPORT

Approved For Release 1999/09/09 : CIA-RDP78-05867A000100250004-8

CIA PHOTO ACCESSION NO. **111268** LOT NO. **E-2075** AREA (AMS NO. 1) **28N/ USSR/ S. EUROPEAN RSFSR/ STALINGRAD** PROVINCE **09LAST/** PLACE **09LAST/**

GEOGRAPHIC COORDINATES _____ MAP REFERENCE _____

TITLE **VOLGA-DON CANAL. LOCK No. 13.**

DATE OF PICTURE **1952** SOURCE OF PICTURE **25X1A**

CLASSIFICATION **CONFIDENTIAL**

CAPTIONED BY **Approved For Release 1999/09/09 : CIA-RDP78-05867A000100250004-8**

FORM NO. 60-53 SEP 1948 3 CAPTION REPORT

Approved For Release 1999/09/09 : CIA-RDP78-05867A000100250004-8

DATE 11 JAN 1954

CIA (PHOTO) FILE NO. 111269

AREA (AMS NO.) 28N/ USSR/ S. COUNTRY EUROPEAN RSFSR/ PROVINCE PLACE

GEOGRAPHIC COORDINATES MAP REFERENCE

TITLE VOLGA-DON CANAL. FLAGSHIP "JOSEPH STALIN"
AT OPENING DAY CEREMONIES.

25X1A

DATE OF PICTURE 1952 SOURCE OF PICTURE [REDACTED]

CLASSIFICATION CONFIDENTIAL
CAPTION APPROVED FOR RELEASE 1999/09/09 : CIA-RDP78-05867A000100250004-8
FPR VERIFIED BY [Signature]

CIA PHOTO REFERENCE NO. 111270		DATE 11 JAN 1954	APPROVED FOR RELEASE 1999/09/09 : CIA-RDP78-05867A000100250004-8
AREA (AMS NO.) 28N/ USSR/ S.	COUNTRY EUROPEAN RSFSR/	PROVINCE	
GEOGRAPHIC COORDINATES		MAP REFERENCE	
TITLE VOLGA-DON CANAL. FLAGSHIP "JOSEPH STALIN" AT OPENING DAY CEREMONIES.			
DATE OF PICTURE 1952		SOURCE OF PICTURE 25X1A	
CLASSIFICATION CONFIDENTIAL		VERIFIED BY <i>[Signature]</i>	
CAPTIONED BY FPR		APPROVED FOR RELEASE 1999/09/09 : CIA-RDP78-05867A000100250004-8	
FORM NO. 60-53			

CAPTION REPORT

Approved For Release 1999/09/09 : CIA-RDP78-05867A000100250004-8

CIA PHOTO REFERENCE NO. 111271 DATE 11 JAN 1954

AREA (ANS NO.) 28N/ USSR/ S. COUNTRY EUROPEAN RSFSR/ PROVINCE STALINGRAD COAST PLACE

GEOGRAPHIC COORDINATES MAP REFERENCE

TITLE VOLGA-DON CANAL. OPENING DAY CEREMONIES AT LOCK NO. 1.

DATE OF PICTURE 1952 SOURCE OF PICTURE 25X1A

CLASSIFICATION CONFIDENTIAL VERIFIED BY [Signature] Approved For Release 1999/09/09 : CIA-RDP78-05867A000100250004-8 FPR

Approved For Release 1999/09/09 : CIA-RDP78-05867A000100250004-8

CIA (PHOTO) 111272 DATE 11 JAN 1954

AREA (AMS NO. 1) 28N/ USSR/ S. COUNTRY EUROPEAN RSFSR/ PROVINCE

GEOGRAPHIC COORDINATES MAP REFERENCE

TITLE VOLGA-DON CANAL. RIVER BOATS ~~BOATS~~ AT
OPENING DAY CEREMONIES.

DATE OF PICTURE 1952 SOURCE OF PICTURE 25X1A

CLASSIFICATION CONFIDENTIAL VERIFIED BY [Signature]

Approved For Release 1999/09/09 : CIA-RDP78-05867A000100250004-8

Approved For Release 1999/09/09 : CIA-RDP78-05867A000100250004-8

CIA PHOTO ACCESSION NO. 111273

DATE 11 JAN 1954

AREA (ANS NO.) 28W USSR/ S.

COUNTRY EUROPEAN RSFSR/

PROVINCE

PERCENT

GEOGRAPHIC COORDINATES

MAP REFERENCE

TITLE

VOLGA-DON CANAL. OPENING DAY CEREMONIES.

25X1A

DATE OF PICTURE 1952

SOURCE OF PICTURE

CLASSIFICATION

CONFIDENTIAL

VERIFIED BY

Approved For Release 1999/09/09 : CIA-RDP78-05867A000100250004-8

CAPTIONED BY

FPR

CAPTION REPORT

Approved For Release 1999/09/09 : CIA-RDP78-05867A000100250004-8

CIA PHOTO ACCESSION NO. 1

DATE 12 JAN 1954

111274

E-2877

PERCENT 100

AREA (AMS NO.)

COUNTRY

PROVINCE

28N/ USSR/ S. EUROPEAN RSFSR/

MAP REFERENCE

GEOGRAPHIC COORDINATES

TITLE VOLGA-DON CANAL.

25X1A

DATE OF PICTURE 1952

SOURCE OF PICTURE

CLASSIFICATION CONFIDENTIAL

VERIFIED BY

Approved For Release 1999/09/09 : CIA-RDP78-05867A000100250004-8

CAPTIONED BY FFR

CAPTION REPORT

FORM NO. 60-53

Approved For Release 1999/09/09 : CIA-RDP78-05867A000100250004-8

CIA PHOTO ACQUISITION NO. 111275 LOT NO. 1207 DATE 1952

AREA (AMS NO.) 28N/ USSR/ S. EUROPEAN RSFSR/ PROVINCE PLACE

GEOGRAPHIC COORDINATES MAP REFERENCE

TITLE VOLGA-DON CANAL.

DATE OF PICTURE 1952 SOURCE OF 25X1A

CLASSIFICATION CONFIDENTIAL

CAPTION Approved For Release 1999/09/09 : CIA-RDP78-05867A000100250004-8

FORM NO. SEP 1948 80-53 CAPTION REPORT

Approved For Release 1999/09/09 : CIA-RDP78-05867A000100250004-8

CIA PHOTO REFERENCE NO. 111276	DATE 12 JAN 1954		
AREA (AMS NO. 1) 28N/ USSR/ S. EUROPEAN RSFSR/	COUNTRY	PROVINCE	PLACE
GEOGRAPHIC COORDINATES		MAP REFERENCE	
TITLE VOLGA - DON CANAL UNIDENTIFIED LOCK.			
25X1A			
DATE OF PICTURE 1952	SOURCE O [REDACTED]		
CLASSIFICATION CONFIDENTIAL	VERIFIED BY [Signature]		
CAPTION FPR	Approved For Release 1999/09/09 : CIA-RDP78-05867A000100250004-8		

FORM NO. 80-53
CAPTION REPORT

Approved For Release 1999/09/09 : CIA-RDP78-05867A000100250004-8

CIA PHOTO REFERENCE NO. 111277 DATE 12 JAN 1954

AREA (AMS NO. 1) 28N/ USSR/ S. EUROPEAN RSFSR/ PROVINCE

GEOGRAPHIC COORDINATES MAP REFERENCE

TITLE VOLGA - DON CANAL

25X1A

DATE OF PICTURE 1952 SOURCE OF

CLASSIFICATION CONFIDENTIAL

Approved For Release 1999/09/09 : CIA-RDP78-05867A000100250004-8

FPR

VERIFIED BY [Signature]

CAPTION REPORT

Approved For Release 1999/09/09 : CIA-RDP78-05867A000100250004-8

CIA (PHOTO ACCESSION NO.) 111278		DATE 12 JAN 1954	
AREA (AMS NO.) 28N/ USSR/ S.		COUNTRY EUROPEAN RSFSR/	PROVINCE
GEOGRAPHIC COORDINATES		MAP REFERENCE	
TITLE VOLGA-DON CANAL.			
DATE OF PICTURE 1952		SOURCE OF PICTURE 25X1A	
CLASSIFICATION CONFIDENTIAL		VERIFIED BY <i>[Signature]</i>	
Approved For Release 1999/09/09 : CIA-RDP78-05867A000100250004-8			
CAPTIONED BY FPR			
FORM NO. 10-55			

CAPTION REPORT

Approved For Release 1999/09/09 : CIA-RDP78-05867A000100250004-8

CIA PHOTO ACCESSION NO. 111279

E-2641

AREA (AMS NO. 1) 28N

COUNTRY

USSR / S. EUROPEAN SEAS / ROS / RU / COAST

PROVINCE

PLACE

GEOGRAPHIC COORDINATES

MAP REFERENCE

TITLE

LOAMY CLIFF AT SHORE OF SEA OF AZOV
EAST OF NEAR TAGANROG

25X1A

DATE OF PICTURE

SOURCE

CLASSIFICATION

Approved For Release 1999/09/09 : CIA-RDP78-05867A000100250004-8

CAPTIONED BY

CAPTION REPORT

Approved For Release 1999/09/09 : CIA-RDP78-05867A000100250004-8

CIA PHOTO ACCESSION NO. 111280		DATE E-2641	
AREA (AMS NO.) 28N/USSR/	COUNTRY EUROPEAN USSR/	PROVINCE ROSTOV OBLAST/	PLACE
GEOGRAPHIC COORDINATES		MAP REFERENCE	
TITLE LOAMY BLUEES ON SHORE OF SEA OF AZOV EAST OF NEAR TAGMAUROG.			
DATE OF PICTURE		SOURCE OF	
		[REDACTED]	
CLASSIFICATION		VERIFIED BY	
Approved For Release 1999/09/09 : CIA-RDP78-05867A000100250004-8		[Signature]	
CAPTIONED BY		FORM NO. 40-53	
CAPTION REPORT			

Approved For Release 1999/09/09 : CIA-RDP78-05867A000100250004-8

CIA PHOTO ACCESSION NO. 111281 E-2641 DATE

AREA (AWS NO. 1) 28N/USSR/S. EUROPEAN RSFSR/ROSTOV ON-AST/ROSTOV-ON-DON PROVINCE PLACE

GEOGRAPHIC COORDINATES 47 15N 39 53E MAP REFERENCE C-FILE

TITLE RAILROAD BRIDGE IN FOREGROUND.
LOOKING EAST.

25X1A

DATE OF PICTURE _____ SOURCE

CLASSIFICATION Approved For Release 1999/09/09 : CIA-RDP78-05867A000100250004-8 CAPTIONED BY VERIFIED BY

CAPTION REPORT

Approved For Release 1999/09/09 : CIA-RDP78-05867A000100250004-8

CIA PHOTO ACCESSION NO. 111282 E-2641 DATE

AREA (AMS NO.) 28W/USSR/EUROPEAN RSFR/ROSTOV OBLAST/ PROVINCE PLACE

GEOGRAPHIC COORDINATES MAP REFERENCE
TITLE DON RIVER. BLUFFS AT RIGHT
CONSIST OF SANDSTONE, LOAM AND SAND.

25X1A

DATE OF PICTURE

SOURCE [REDACTED]

CLASSIFICATION

Approved For Release 1999/09/09 : CIA-RDP78-05867A000100250004-8

VERIFIED BY [Signature]

Approved For Release 1999/09/09 : CIA-RDP78-05867A000100250004-8

CIA PHOTO ACCESSION NO. 111283 E-2641

AREA (AMS NO.) 28N/USSR / EUROPEAN RSPSR / ROSTOV OBLAST PROVINCE PLANT

TITLE STEPPE PLAIN IN THE DON REGION

25X1A

DATE OF PICTURE SOURCE [REDACTED]

CLASSIFICATION Approved For Release 1999/09/09 : CIA-RDP78-05867A000100250004-8

Approved For Release 1999/09/09 : CIA-RDP78-05867A000100250004-8
111284

ARCA (AMS 10-1) COUNTRY PROVINCE PLACE
28N/USSR/EUROPEAN RSFSR/ASTRAKHAN OB/AST/STEPNOY

GEOGRAPHIC COORDINATES MAP REFERENCE
46 16N 44 14E N15

TITLE

25X1A

DATE OF PICTURE SOURCE OF PHOTOGRAPH

CLASSIFICATION

Approved For Release 1999/09/09 : CIA-RDP78-05867A000100250004-8

Approved For Release 1999/09/09 : CIA-RDP78-05867A000100250004-8

CIA PHOTO ACCESSION NO. 111285 E-2697

AREA (AMS NO.) 28N/ USSR / S. EUROPEAN RSFSR / ASTRAKHAN OBLAST / PLACE

GEOGRAPHIC COORDINATES MAP REFERENCE

TITLE "JURTEN" TENTS ON KALMYK STEPPES.

25X1A

DATE OF PICTURE SOURCE OF

CLASSIFICATION Approved For Release 1999/09/09 : CIA-RDP78-05867A000100250004-8

CAPTIONED BY D. E. CAPTION REPORT

Approved For Release 1999/09/09 : CIA-RDP78-05867A000100250004-8

CIA PHOTO NUMBER 111286

AREA (AMS D.O.) 28N/ USSR / EUROPEAN RSFSR / PROVINCE ASTRAKHAN OBLAST / PLACE

GEOGRAPHIC COORDINATES

TITLE "JURTEN" TENTS AND NATIVES OF THE KALMYK STEPPES.

25X1A

DATE OF PICTURE SOURCE OF P [REDACTED]

CLASSIFICATION

Approved For Release 1999/09/09 : CIA-RDP78-05867A000100250004-8

Approved For Release 1999/09/09 : CIA-RDP78-05867A000100250004-8

CIA PHOTO ACCESSION NO. 111287

E-2647

AREA (AMS) NO. 38N/USSR/S. EUROPEAN RSFSR

COUNTRY

PROVINCE STAVROPOL KRAY/

GEOGRAPHIC COORDINATES

MAP REFERENCE

TITLE

KUBAN RIVER NEAR CHERKESK.
FLOOD CONDITIONS.

25X1A

DATE OF PICTURE

SOURCE OF PICTURE



CLASSIFICATION

Approved For Release 1999/09/09 : CIA-RDP78-05867A000100250004-8

Approved For Release 1999/09/09 : CIA-RDP78-05867A000100250004-8

CIA PHOTO ACCESSION NO. 111288

DATE: 1-26-78

AREA NAME NO. 1: 38/USSR/S. EUROPEAN RFE/SR

COUNTRY

PROVINCE

PLACE

STAVROPOL KRAY

MAP REFERENCE

TITLE: KUBAN RIVER NEAR CHERKESSK

25X1A

DATE OF PICTURE

SOURCE OF

CLASSIFICATION

Approved For Release 1999/09/09 : CIA-RDP78-05867A000100250004-8

CAPTIONED BY

D. E. [REDACTED]

CAPTION REPORT

Approved For Release 1999/09/09 : CIA-RDP78-05867A000100250004-8

CIA PHOTO ACCESSION NO. 111289 DATE JAN 11 1954

AREA NAME NO. 1 38N/USSR/S. EUROPEAN RSFSR/STAVROPOL KRAY PROVINCE PLACE

GEOGRAPHIC COORDINATES MAP REFERENCE

TITLE PLATEAU LAND SOUTH OF KISLOVODSK.

25X1A

DATE OF PICTURE SOURCE OF PICTURE

CLASSIFICATION

Approved For Release 1999/09/09 : CIA-RDP78-05867A000100250004-8

CAPTIONED BY D. E. [redacted]

VERIFIED BY [signature]

CAPTION REPORT

Approved For Release 1999/09/09 : CIA-RDP78-05867A000100250004-8

CIA PHOTO NUMBER 111290 E-264

AREA NAME NO. 1 38N/ USSR / S. EUROPEAN RSFSR / STAVROPOL KRAY / PROVINCE PLACE

GEOGRAPHIC COORDINATES MAP REFERENCE

TITLE CASSACK VILLAGE IN KURBAN REGION.

25X1A

DATE OF PICTURE SOURCE OF PHOTO

CLASSIFICATION

Approved For Release 1999/09/09 : CIA-RDP78-05867A000100250004-8

CIA ID: 111291 Approved For Release 1999/09/09 : CIA-RDP78-05867A000100250004-8

AREA IAMS NO. 1: 38N/COUNTRY: USSR/S. EUROPEAN RFE/S. STAVROPOL KRAY/PROVINCE: PLACE: MAP REFERENCE:

TITLE: BESHTRAV MOUNTAIN ON LEFT AND RASVALKA MOUNTAIN IN CENTER FROM MASCHUK MOUNTAIN NEAR PYATIGORSK

25X1A

DATE OF PICTURE: SOURCE OF: CLASSIFICATION:

CAPTIONED BY: Approved For Release 1999/09/09 : CIA-RDP78-05867A000100250004-8 VERIFIED BY:

Approved For Release 1999/09/09 : CIA-RDP78-05867A000100250004-8

111292
AREA 1:1 NO. 1 COUNTRY USSR / S. EUROPEAN RFE / STAVROPOL KRAY / PYATIGORSK PROVINCE

GEOGRAPHIC COORDINATES 44 01N 43 05E MAP REFERENCE C-FILE

TITLE PODKOMOK VALLEY.

25X1A

DATE OF PICTURE SOURCE OF PIC

CLASSIFICATION

CAPTION Approved For Release 1999/09/09 : CIA-RDP78-05867A000100250004-8

Approved For Release 1999/09/09 : CIA-RDP78-05867A000100250004-8

CIA PHOTO ACCESSION NO. 1129.5

AREA (AMS NO.) 321 USSR / S. EUROPEAN RSFSR / PROVINCE KABARDIA ASSR /

COUNTRY GEOGRAPHIC COORDINATES MAP REFERENCE

TITLE MAIN WATER WORKS OF WATER SYSTEM.

25X1A

DATE OF PICTURE SOURCE OF

CLASSIFICATION CAPTIONED BY Approved For Release 1999/09/09 : CIA-RDP78-05867A000100250004-8

CIA PHOTO ACCESSION NO. 1		Approved For Release 1999/09/09 : CIA-RDP78-05867A000100250004-8	
AREA (AMS NO.)	COUNTRY	PROVINCE	PLACE
38N/55R/5	EUROPEAN USSR	HABARD	ASSR
GEOGRAPHIC COORDINATES		MAP REFERENCE	
TITLE			
IRRIGATION CANAL FOR CORN FIELDS			
25X1A			
DATE OF PICTURE	SOURCE OF		
	[REDACTED]		
CLASSIFICATION			
CAPTIONED BY		Approved For Release 1999/09/09 : CIA-RDP78-05867A000100250004-8	
FORM NO. 80-59		SEP 1948	

CAPTION REPORT

Approved For Release 1999/09/09 : CIA-RDP78-05867A000100250004-8

CIA PHOTO ACCESSION NO. 1 LOT NO. 264

AREA (AMS NO. 1) COUNTRY PROVINCE PLACE
38N USSR/S. EUROPEAN RSFSR/NORTH OSETIAN ASSR/ORDZAUDZHIKAN

GEOGRAPHIC COORDINATES MAP REFERENCE
43 00N 44 40E C-FILE

TITLE
VI FROM TEREK BRIDGE.

25X1A

DATE OF PICTURE SOURCE OF PICTURE

CLASSIFICATION

CAPTIONED BY
Approved For Release 1999/09/09 : CIA-RDP78-05867A000100250004-8

