

Approved For Release 1999/09/09 : CIA-RDP78-05867A000100250005-7			
CIA PHOTO NUMBER 111300	AREA (AMS #)	COUNTRY	PROVINCE
38N/USSR/S	EUROPEAN	RSSR/N. Osetian	ASSR/
GEOGRAPHIC COORDINATES		MAP REFERENCE	
TITLE PATH IN ADYLSU VALLEY, ELBRUS REGION			
25X1A			
DATE OF PICTURE	SOURCE OF PHOTO		
	[REDACTED]		
CLASSIFICATION			
Approved For Release 1999/09/09 : CIA-RDP78-05867A000100250005-7			
CAPTION			
FORM NO. 60-53			
CAPTION REPORT			

CIA (PHOTO ACCESSION NO.) **Approved For Release 1999/09/09 : CIA-RDP78-05867A000100250005-7** LOT NO.

AREA (AWG NO.) **38** COUNTRY **USSR / EUROPEAN RSFSR / HABARDIA** PROVINCE **ASSR** PLACE

GEOGRAPHIC COORDINATES MAP REFERENCE

TITLE **BAKSON VALLEY, NEAR TEGENEKLI.**

DONGUSORUNBASCHI PEAK IN RIGHT REAR.

25X1A

DATE OF PICTURE SOURCE OF PICTURE

CLASSIFICATION

CAPTIONED BY **Approved For Release 1999/09/09 : CIA-RDP78-05867A000100250005-7** VERIFIED BY

FORM NO. 60-53 SEP 1948

CAPTION REPORT

CIA PHOTO ACCESSION NO. 1

111302

LOT NO.

Approved For Release 1999/09/09 : CIA-RDP78-05867A000100250005-7

AREA 1
38N/ USSR / SC

COUNTRY

PROVINCE

JAN 11 1950

GEOGRAPHIC COORDINATES

EUROPEAN USSR / KABARDIA ASSR /

PLACE

MAP REFERENCE


TITLE

Highway

DATE OF PICTURE

25X1A

SOURCE OF PICTURE



CLASSIFICATION

CAPTIONED BY

L. E. ...

FORM NO. 80-1 Approved For Release 1999/09/09 : CIA-RDP78-05867A000100250005-7

CAPTION REPORT

CIA PHOTO ACCESSION NO. 111303		LOT NO. 2647	
Approved For Release 1999/09/09 : CIA-RDP78-05867A000100250005-7			
AREA: 31N	COUNTRY: USSR	PROVINCE: GEORGIAN SSR	PLACE: [blank]
GEOGRAPHIC COORDINATES		MAP REFERENCE	
TITLE: DYEVDORAK GLACIER. ASCENT TO			
DATE OF PICTURE		SOURCE OF PICTURE	
[blank]		[REDACTED]	
CLASSIFICATION			
CAPTIONED BY			
FORM NO. 40 SEP 1948		VERIFIED BY [signature]	
Approved For Release 1999/09/09 : CIA-RDP78-05867A000100250005-7			
CAPTION REPORT			

CIA PHOTO ACCESSION NO. 1		LOT NO.	
Approved For Release 1999/09/09 : CIA-RDP78-05867A000100250005-7			
AREA (AMS NO.)	COUNTRY	PROVINCE	PLACE
3/W	USSR	GEORGIAN SSR	
GEOGRAPHIC COORDINATES		MAP REFERENCE	
TITLE			
KAZBER. REGION.			
NEAR.			
DATE OF PICTURE	SOURCE OF PICTURE		
	[REDACTED]		
CLASSIFICATION			
CAPTIONED BY			
Approved For Release 1999/09/09 : CIA-RDP78-05867A000100250005-7			
FORM NO. 1 SEP 1948			
CAPTION REPORT			

25X1A



7105

CIA IPHOTO ACCESSION NO. 1		LOT NO.		APPROVED FOR RELEASE 1999/09/09 : CIA-RDP78-05867A000100250005-7	
AREA (AMS NO. 1)		COUNTRY		PROVINCE	
31W		USSR		GEORGIAN SSR	
GEOGRAPHIC COORDINATES		MAP REFERENCE		PLACE	
TITLE		TEREK VALLEY			
DATE OF PICTURE		SOURCE OF PICTURE		25X1A	
CLASSIFICATION					
CAPTIONED BY		APPROVED FOR RELEASE 1999/09/09 : CIA-RDP78-05867A000100250005-7			
FORM NO. 80-53		SEP 1949		CAPTION REPORT	

CIA PHOTO ACCESSION NO. 1

LOT NO.

Approved For Release 1999/09/09 : CIA-RDP78-05867A000100250005-7

AREA (AMS NO.)

COUNTRY

PROVINCE

PLACE

GEOGRAPHIC COORDINATES

UNABLE TO LOCATE

MAP REFERENCE

TITLE

[SIPPEN] VILLAGE IN CENTRAL CAUCASUS.

25X1A

DATE OF PICTURE

SOURCE

CLASSIFICATION

CAPTIONED BY

Approved For Release 1999/09/09 : CIA-RDP78-05867A000100250005-7

FORM NO. 60-53
SEP 1948

CAPTION REPORT

Approved For Release 1999/09/09 : CIA-RDP78-05867A000100250005-7

CIA (PHOTO ACCESSION NO.)		LOT NO.	
31N		USSR	
GEOGRAPHIC COORDINATES		PROVINCE	PLACE
42 39N 44 39E		GEORGIAN SSR	KAZBEK
TITLE		MAP REFERENCE	
TARGETY IN FOREGROUND		C-FILE	
DATE OF PICTURE		SOURCE OF PICTURE	
CLASSIFICATION		25X1A	
CAPTIONED BY		APPROVED	
Approved For Release 1999/09/09		CIA-RDP78-05867A000100250005-7	
FORM NO. 60-53 SEP 1948		CAPTION REPORT	

CIA (PHOTO ACCESSION NO.)		LOT NO.	
Approved For Release 1999/09/09 : CIA-RDP78-05867A000100250005-7		E 26 47	
AREA (AMS) NO. 1	COUNTRY	PROVINCE	PLACE
38/USSR/EUROPEAN RSFSR/W	OSSETIAN ASSR		
GEOGRAPHIC COORDINATES		MAP REFERENCE	
TITLE			
GEORGIAN MILITARY HIGHWAY. LOWER END OF TEREK VALLEY			
25X1A			
DATE OF PICTURE	SOURCE OF		
	[REDACTED]		
CLASSIFICATION			
CAPTIONED BY			
Approved For Release 1999/09/09		CIA-RDP78-05867A000100250005-7	
FORM NO. 60-53 SEP 1948			

CAPTION REPORT

Approved For Release 1999/09/09 : CIA-RDP78-05867A000100250005-7

CIA PHOTO ACCESSION NO. 1	LOT NO.		
AREA IAMS NO. 1	COUNTRY	PROVINCE	PLACE
31N	USSR	GEORGIAN SSR	
GEOGRAPHIC COORDINATES		MAP REFERENCE	

TITLE
GEORGIAN MILITARY HIGHWAY BETWEEN
BALTA AND LARS.

25X1A

DATE OF PICTURE	SOURCE OF P
	[REDACTED]
CLASSIFICATION	

CAPTIONED BY
Approved For Release 1999/09/09 : CIA-RDP78-05867A000100250005-7

Approved For Release 1999/09/09 : CIA-RDP78-05867A000100250005-7

CIA (PHOTO ACCESSION NO.)		LOT NO.	
31N		USSR	
AREA (AMS NO.)		COUNTRY	
31N		USSR	
GEOGRAPHIC COORDINATES		PROVINCE	
		GEORGIAN SSR	
		PLACE	
		MAP REFERENCE	

TITLE

GEORGIAN MILITARY HIGHWAY BETWEEN
BALTA AND LABS.

25X1A

DATE OF PICTURE	SOURCE OF PHOTO
	[REDACTED]
CLASSIFICATION	
25X1A	

CAPTIONED BY	APPROVED BY
Ap [REDACTED]	se 1999/09/09 : CIA-RDP78-05867A000100250005-7

FORM NO. 80-5
SEP 1948

CAPTION REPORT

Approved For Release 1999/09/09 : CIA-RDP78-05867A000100250005-7

CIA (PHOTO ACCESSION NO.)		LOT NO.	
BIN		USSR	
AREA (AMS NO.)		PROVINCE	PLACE
GEOGRAPHIC COORDINATES		MAP REFERENCE	
TITLE			
GEORGIAN MILITARY HIGHWAY BETWEEN			
LARS AND KAZBEK.			
25X1A			
DATE OF PICTURE	SOURCE OF		
	[REDACTED]		
CLASSIFICATION			
CONFIDENTIAL			
CAPTIONED BY		KEYWORD	
Approved For Release 1999/09/09		CIA-RDP78-05867A000100250005-7	
FORM NO. 60-53 SEP 1948			

CAPTION REPORT

Approved For Release 1999/09/09 : CIA-RDP78-05867A000100250005-7

CIA (PHOTO ACCESSION NO.)		LOT NO.	
AREA (AMS NO.)		COUNTRY	PROVINCE
31N	USSR	GEORGIAN SSR	PLACE
GEOGRAPHIC COORDINATES		MAP REFERENCE	
TITLE			
GEORGIAN MILITARY HIGHWAY BETWEEN			
LARS AND KAZBEK.			
25X1A			
DATE OF PICTURE	SOURCE OF PICTURE		
	[REDACTED]		
CLASSIFICATION			
25X1A			
CAPTIONED BY		DATE	
Ap [REDACTED]		999/09/09	
FORM NO. 60-5		SEP 1948	
999/09/09 : CIA-RDP78-05867A000100250005-7			

CAPTION REPORT

Approved For Release 1999/09/09 : CIA-RDP78-05867A000100250005-7

CIA PHOTO ACCESSION NO. 111319

AREA (AMS NO.) 31N COUNTRY USSR PROVINCE GEORGIAN SSR PLACE C

GEOGRAPHIC COORDINATES _____ MAP REFERENCE: _____

TITLE GEORGIAN MILITARY HIGHWAY NEAR OLD LARS. LOOKING NORTH.

DATE OF PICTURE _____ SOURCE OF PIC 25X1A

CLASSIFICATION 25X1A

CAPTIONED BY Ap 1999/09/09 : CIA-RDP78-05867A000100250005-7

FORM NO. 60-53 SEP 1948 CAPTION REPORT

CIA (PHOTO ACCESSION NO.) For Release 1999/09/09 : CIA-RDP78-05867A000100250005-7
111316 2-264

AREA (AMS NO.) 3111 COUNTRY USSR PROVINCE GEORGIAN SSR PLACE

GEOGRAPHIC COORDINATES MAP REFERENCE

TITLE GEORGIAN MILITARY HIGHWAY NORTH AT ENTRANCE TO DARYAL GORGE

25X1A

DATE OF PICTURE SOURCE OF PICTURE

CLASSIFICATION 25X1A

CAPTIONED BY App 1999/09/09 : CIA-RDP78-05867A000100250005-7

Approved For Release 1999/09/09 : CIA-RDP78-05867A000100250005-7

CIA PHOTO ACCESSION NO. 11917

AREA LAWS NO. 314 COUNTRY USSR PROVINCE GEORGIAN SSR PLACE

GEOGRAPHIC COORDINATES MAP REFERENCE

TITLE GEORGIAN MILITARY HIGHWAY IN

DARYAL GORGE

25X1A

DATE OF PICTURE SOURCE OF PHOTO

CLASSIFICATION

CAPTIONED BY Approved For Release 1999/09/09 : CIA-RDP78-05867A000100250005-7

FORM NO. 60-53 SEP 1948 CAPTION REPORT


CIA PHOTO ACCESSION NO. **111318** Approved For Release 1999/09/09 : CIA-RDP78-05867A000100250005-7

AREA (AMS NO.) **31N** COUNTRY **USSR** PROVINCE **GEORGIAN SSR** PLACE **C**

GEOGRAPHIC COORDINATES _____ MAP REFERENCE _____

TITLE **GEORGIAN MILITARY HIGHWAY IN DARYAL GORGE, NEAR GUELETI-LARS.**

25X1A

DATE OF PICTURE _____ SOURCE OF PICTURE 

CLASSIFICATION **C** CAPTIONED BY **Approved For Release 1999/09/09 : CIA-RDP78-05867A000100250005-7**

CIA PHOTO **Approved For Release 1999/09/09 : CIA-RDP78-05867A000100250005-7**
111319 E-264

AREA TAMS NO. 1 **3/N** COUNTRY **USSR** PROVINCE **GEORGIAN SSR** PLACE

GEOGRAPHIC COORDINATES MAP REFERENCE

TITLE **GEORGIAN MILITARY HIGHWAY IN DARYAL GORGE.**

25X1A

DATE OF PICTURE **—** SOURCE OF PIC 

CLASSIFICATION **25X1A**

CAPTIONED BY **Ap** **99/09/09 : CIA-RDP78-05867A000100250005-7**

CIA PHOTO Approved For Release 1999/09/09 : CIA-RDP78-05867A000100250005-7
111320 E-2641

AREA IAMS NO. 1 31N	COUNTRY USSR	PROVINCE GEORGIAN SSR	PLACE
------------------------	-----------------	--------------------------	-------

GEOGRAPHIC COORDINATES	MAP REFERENCE
------------------------	---------------

TITLE
GEORGIAN MILITARY HIGHWAY, [N DARYAL
GORGE] FORT DARYAL.


25X1A

DATE OF PIC




CLASSIFICATION

CAPTIONS: A 100250005-7

FORM NO. SEP 1948 60

CIA (PHOT) Approved For Release 1999/09/09 : CIA-RDP78-05867A000100250005-7			
111321	E-2641		
AREA (AMS NO.) 31N	COUNTRY USSR	PROVINCE GEORGIAN SSR	PLACE C
GEOGRAPHIC COORDINATES		MAP REFERENCE	
TITLE NEAR FORT DARYAL GEORGIAN MILITARY HIGHWAY ¹ BT DARYAL GEORGIA			
25X1A			
DATE OF PICTURE —	SOURCE O 		
CLASSIFICATION			
CAPTION Approved For Release 1999/09/09 : CIA-RDP78-05867A000100250005-7			
FORM NO. 60-53 SEP 1948			

CAPTION REPORT

CIA PHOTO Approved For Release 1999/09/09 : CIA-RDP78-05867A000100250005-7			
AREA IAMS NO. 1 31N	COUNTRY USSR	PROVINCE GEORGIAN SSR	PLACE 
GEOGRAPHIC COORDINATES		MAP REFERENCE	
TITLE GEORGIAN MILITARY HIGHWAY IN DARYL GORGE			
25X1A			
DATE OF PICTURE 	SOURCE OF PICTURE 		
CLASSIFICATION			
CAPTIONED BY		VERIFIED BY	
Approved For Release 1999/09/09 : CIA-RDP78-05867A000100250005-7			
FORM NO. 60-53 SEP 1948			
CAPTION REPORT			

CIA PHOTO Approved For Release 1999/09/09 : CIA-RDP78-05867A000100250005-7 111323 E-264			
AREA IAMS NO. 1	COUNTRY	PROVINCE	PLACE
31N	USSR	GEORGIAN SSR	
GEOGRAPHIC COORDINATES		MAP REFERENCE	
TITLE GEORGIAN MILITARY HIGHWAY BETWEEN KAZBEK AND GVELETI, NEAR GVELETI.			
25X1A			
DATE OF PICT	[REDACTED]		
CLASSIFICATION	[REDACTED]		
CAPTION	Ap 250005-7		
FORM NO. 60-53 SEP 1948	CAPTION REPORT		

Approved For Release 1999/08/09 : CIA-RDP78-05867A000100250005-7

111324 E-2647
AREA (AMS NO.) 31N COUNTRY USSR PROVINCE GEORGIAN SSR PLACE C

GEOGRAPHIC COORDINATES MAP REFERENCE

TITLE GEORGIAN MILITARY HIGHWAY FROM KAZBEK.

25X1A

DATE OF PICT [REDACTED]
CLASSIFICATION [REDACTED]
CAPTIONED BY Ap [REDACTED] 0250005-7

CIA PHOTO **Approved For Release 1999/09/09 : CIA-RDP78-05867A000100250005-7**

111325 E-2641 PROVINCE **GEORGIAN SSR** PLACE

AREA (AMS NO.) **31N** COUNTRY **USSR** MAP REFERENCE

GEOGRAPHIC COORDINATES

TITLE **GEORGIAN MILITARY HIGHWAY**

NEAR SYELETI.

25X1A

DATE OF PICTURE

CLASSIFICATION

CAPTION **Ap** **000100250005-7**

Approved For Release 1999/09/09 : CIA-RDP78-05867A000100250005-7

CIA PHOTO NUMBER 111326 E-264

AREA TAMS NO. 1 31N COUNTRY USSR PROVINCE GEORGIAN SSR PLACE

GEOGRAPHIC COORDINATES MAP REFERENCE

TITLE GEORGIAN MILITARY HIGHWAY BETWEEN KAZBEK AND KURBI

25X1A

DATE OF PICTURE

CLASSIFICATION

CAPTION App 00250005-7

Approved For Release 1999/09/09 : CIA-RDP78-05867A000100250005-7

CIA PHOTO NUMBER 111327 E-2641 PROVINCE GEORGIAN SSR PLACE

AREA (AMS NO.) 31N COUNTRY USSR MAP REFERENCE

GEOGRAPHIC COORDINATES BETWEEN KOB AND GUDRUR .

TITLE GEORGIAN MILITARY HIGHWAY A

KRESTOVYY PASS.

25X1A

DATE OF PICTURE

CLASSIFICATION

CAPTIONS Appr

0250005-7

Approved For Release 1999/09/09 : CIA-RDP78-05867A000100250005-7

111328 E-2641

AREA (AMS NO.) 31N COUNTRY USSR PROVINCE GEORGIAN SSR PLACE

GEORGIAN MILITARY HIGHWAY BETWEEN KOBI AND GURBUR. LAVYNEN FUNNEL.

25X1A

DATE OF PICTURE CLASSIFICATION CAPTION REPORT 50005-7

CIA PHOTO Approved For Release 1999/09/09 : CIA-RDP78-05867A000100250005-7

111329 E-2641

AREA (AMS NO.) 31N COUNTRY USSR PROVINCE GEORGIAN SSR PLACE

GEOGRAPHIC COORDINATES MAP REFERENCE BETWEEN GUDAUR AND MLETY

TITLE GEORGIAN MILITARY HIGHWAY IN ARAGVA VALLEY

25X1A

DATE OF PICTURE

CLASSIFICATION

CAPTION App 0250005-7

FORM NO. SEP 1948 60.

CIA PHOTO Approved For Release 1999/09/09 : CIA-RDP78-05867A000100250005-7

111330

E-2641

AREA (AMS NO.)

31N

COUNTRY

USSR

PROVINCE

GEORGIAN SSR

PLACE

C

GEOGRAPHIC COORDINATES


MAP REFERENCE

TITLE

GEORGIAN MILITARY HIGHWAY - SNOW PROTECTIVE TUNNEL

25X1A

DATE OF PIC



CLASSIFICATION

CAPTION

00250005-7

Approved For Release 1999/08/09 : CIA-RDP78-05867A000100250005-7

CIA PHOTO ID: 111331

AREA (AMS NO.): 3)N COUNTRY: USSR PROVINCE: GEORGIAN SSR PLACE:

GEOGRAPHIC COORDINATES: BETWEEN GUDAUR AND MLETY

TITLE: GEORGIAN MILITARY HIGHWAY IN ARAGVA VALLEY

25X1A

DATE OF PIC: [REDACTED]
CLASSIFICA: [REDACTED]
CAPTION: [REDACTED]

CIA (PHOTO) Approved For Release 1999/09/09 : CIA-RDP78-05867A000100250006-7

111332 E-264

AREA (AMS NO.) 31N COUNTRY USSR PROVINCE GEORGIAN SSR PLACE

GEOGRAPHIC COORDINATES BETWEEN MLETY AND PASANBUR

TITLE GEORGIAN MILITARY HIGHWAY IN

ARAGVA VALLEY.

25X1A

DATE OF CLASSI CAPTION FORM N SEP 1948

Approved For Release 1999/09/09 : CIA-RDP78-05867A0001002500057

CIA PHOTO NUMBER 111333	E-264		
AREA (AMS NO.) 31N	COUNTRY USSR	PROVINCE GEORGIAN SSR	PLACE MTSKHETA
GEOGRAPHIC COORDINATES 41:51N 44:43 E		MAP REFERENCE N15	
TITLE GEORGIAN MILITARY HIGHWAY, [AT ENTRANCE TO ARAGVA VALLEY]			
25X1A			
DATE OF PHOTO			
CLASSIFICATION			
CAPTION			
FORM NO. 80-33			

Approved For Release 1999/09/09 : CIA-RDP78-05867A000100250005-7

CIA PHOTO REFERENCE: 111334 E-2641 5910.010250005-7

AREA (AMS) NO. 1: 38N/55W / COUNTRY: EUROPEAN REFSIC / PROVINCE: DAGESTAN ASSR / PLACE: STARYI-CHEKEX

GEOGRAPHIC COORDINATES: 42.58N 46.52E / MAP REFERENCE: MAP BRANCH

TITLE: [Blank lines for title entry]

25X1A

DATE OF PICTURE: [Redacted] SC: [Redacted]

CLASSIFICATION: [Redacted]

CAPTION: Approved For Release 1999/09/09 : CIA-RDP78-05867A000100250005-7

Approved For Release 1999/09/09 : CIA-RDP78-05867A000100250005-7

CIA PHOTO PROCESSING NO. 111336 E-2641

AREA (AMS NO.) 21N COUNTRY USSR PROVINCE AZERBAIDZHAN SSR PLACE

GEOGRAPHIC COORDINATES MAP REFERENCE

TITLE SCHEMACHA MOUNTAINS

25X1A

DATE OF PICTURE SOURCE OF

CLASSIFICATION

Approved For Release 1999/09/09 : CIA-RDP78-05867A000100250005-7

CAPTION REPORT

FORM NO. 60-53

Approved For Release 1999/09/09 : CIA-RDP78-05867A000100250005-7

CIA PHOTO ACCESSION NO. 111337 E - 264j

AREA (AMS NO.) 21N COUNTRY USSR PROVINCE DAGESTAN ASSR ~~REPUBLIC~~ TARKI

GEOGRAPHIC COORDINATES 47° 30' N MAP REFERENCE ~~NEB~~ NIS

TITLE [MOUNTAIN VILLAGE NEAR] [PETROVSK.]

25X1A

DATE OF PICTURE SOURCE OF PIC [REDACTED]

CLASSIFICATION CAPTION Approved For Release 1999/09/09 : CIA-RDP78-05867A000100250005-7

Approved For Release 1999/09/09 : CIA-RDP78-05867A000100250005-7

CIA PHOTO REFERENCE NUMBER 111338		DATE 2-26-69		CLASSIFICATION TOP SECRET	
AREA (AMS NO.) 21N	COUNTRY USSR	PROVINCE AZERBAIDZHAN SSR	PLACE	MAP REFERENCE	
GEOGRAPHIC COORDINATES					
TITLE FOOTHILLS APPROACHING CASPIAN SEA, NEAR BAKU. LOOKING NORTHWEST.					
25X1A					
DATE OF PICTURE		SUN			
CLASSIFICATION					
CAPTION Approved For Release 1999/09/09 : CIA-RDP78-05867A000100250005-7					

Approved For Release 1999/09/09 : CIA-RDP78-05867A000100250005-7

CIA PHOTO ACCESSION NO. 111339 E-2641

AREA LAWS NO. 21N COUNTRY USSR PROVINCE DAGESTAN ASSR PLACE PETROVSK

GEOGRAPHIC COORDINATES 42 58N 47 27E MAP REFERENCE N15

TITLE


25X1A

DATE OF PICTURE SOURCE OF


CLASSIFICATION CAPTIONED BY Approved For Release 1999/09/09 : CIA-RDP78-05867A000100250005-7

CAPTION REPORT

Approved For Release 1999/09/09 : CIA-RDP78-05867A000100250005-7

CIA (PHOTO ACCESSION NO.) 111340		E-2641		DATE
AREA (AMS NO.) 31W	COUNTRY USSR	PROVINCE GEORGIAN SSR	PLACE	
GEOGRAPHIC COORDINATES		MAP REFERENCE		
TITLE KALASURI VALLEY, NEAR SUKHUMI.				
25X1A				
DATE OF PICTURE	SOURCE OF PICTURE			
				
CLASSIFICATION				
Approved For Release 1999/09/09 : CIA-RDP78-05867A000100250005-7				
FORM NO. 60-53				
CAPTION REPORT				

Approved For Release 1999/09/09 : CIA-RDP78-05867A000100250005-7

CIA (PHOTO REFERENCE NO.) 111341		E-2641		78-05867A000100250005-7	
AREA (AMS NO.) 31N	COUNTRY USSR	PROVINCE GEORGIAN SSR	PLACE BATUMI		
GEOGRAPHIC COORDINATES 41 38N 41 38E		MAP REFERENCE C-FILE			
TITLE OIL PIPES ON PIER.					
DATE OF PICTURE 25X1A		SOURCE OF PHOTO 			
CLASSIFICATION					
CAPTION Approved For Release 1999/09/09 : CIA-RDP78-05867A000100250005-7					
FORM NO. 60-53 FEB 1968					

CAPTION REPORT

Approved For Release 1999/09/09 : CIA-RDP78-05867A000100250005-7

CIA (PHOTO REFERENCE) 111342 E-2641

AREA (AMS NO.) 31N COUNTRY USSR PROVINCE GEORGIAN SSR PLACE MAKHARADZE

GEOGRAPHIC COORDINATES 42 56N 42 00E MAP REFERENCE N15

TITLE TEST PLOT ON TEA PLANTATION OF TECHNICAL INSTITUTE.

25X1A



DATE OF PICTURE

SOURCE OF

CLASSIFICATION

Approved For Release 1999/09/09 : CIA-RDP78-05867A000100250005-7

Approved For Release 1999/09/09 : CIA-RDP78-05867A000100250005-7

CIA PHOTO ACCESSION NO. 111343		E-2641	
AREA (AMS NO.) 31N	COUNTRY USSR	PROVINCE GEORGIAN SSR	PLACE BORZHOMI
GEOGRAPHIC COORDINATES 41 51 N 43 23 E		MAP REFERENCE C-FILE	
TITLE KURA RIVER, LOOKING EAST.			
DATE OF PICTURE		SOURCE OF	
		[REDACTED]	
CLASSIFICATION			
25X1A			
Approved For Release 1999/09/09 : CIA-RDP78-05867A000100250005-7			
CAPTIONED BY			
FORM NO.			

CAPTION REPORT

Approved For Release 1999/09/09 : CIA-RDP78-05867A000100250005-7

CIA PHOTO ACCESSION NO. 1 111344		E-264	
AREA (AMS NO. 1) 31N	COUNTRY USSR	PROVINCE GEORGIAN SSR	PLACE
GEOGRAPHIC COORDINATES		MAP REFERENCE	
TITLE STEPPIES ON THE KURA RIVER DISTRICT AT EDGE OF GORI PLAINS.			
25X1A			
DATE OF PICTURE	SOURCE OF		
CLASSIFICATION			
CAPTIONED BY		Approved For Release 1999/09/09 : CIA-RDP78-05867A000100250005-7	
FORM NO. 10-53			
CAPTION REPORT			

Approved For Release 1999/09/09 : CIA-RDP78-05867A000100250005-7

CIA PHOTO ACCESSION NO. 111345		E-264		7	
AREA (AMS NO.) 31N	COUNTRY USSR	PROVINCE GEORGIAN SSR	PLACE		
GEOGRAPHIC COORDINATES		ON KURA RIVER			
TITLE DAM AND SAWMILL A NEAR TBILISI.					
25X1A					
DATE OF PICTURE	SOURCE				
CLASSIFICATION					
Approved For Release 1999/09/09 : CIA-RDP78-05867A000100250005-7					
CAPTIONED BY					

CAPTION REPORT

Approved For Release 1999/09/09 : CIA-RDP78-05867A000100250005-7


CIA PHOTO REFERENCE NO. 111346 E-2641

AREA MAPS NO. 1 31N COUNTRY USSR PROVINCE GEORGIAN SSR PLACE

GEOGRAPHIC COORDINATES MAP REFERENCE

TITLE KURA RIVER VALLEY, ABOVE MZCHET.

25X1A



DATE OF PICTURE

CLASSIFICATION


CAPTIONED BY

250005-7

FORM NO. 80-53

CAPTION REPORT

Approved For Release 1999/09/09 : CIA-RDP78-05867A000100250005-7

CIA PHOTO ACCESSION NO. 1 111347		E-2641		7	
AREA (AMS NO. 1) 31N	COUNTRY USSR	PROVINCE GEORGIAN SSR		PLACE	
GEOGRAPHIC COORDINATES		MAP REFERENCE			
TITLE BRIDGE OVER KURA RIVER NEAR TBILISI.					
DATE OF PICTURE 25X1A		SOURCE OF PHOTO 			
CLASSIFICATION					
Approved For Release 1999/09/09 : CIA-RDP78-05867A000100250005-7					
CAPTIONED BY					
FORM NO. 10-66					

CAPTION REPORT

Approved For Release 1999/09/09 : CIA-RDP78-05867A000100250005-7

CIA PHOTO ACCESSION NO. 1 111349		E-2641		C	
AREA TAMS NO. 1 31N	COUNTRY USSR	PROVINCE GEORGIAN SSR	PLACE		
GEOGRAPHIC COORDINATES		MAP REFERENCE			
TITLE ROAD FROM TBILISI TO KODSCHORI.					
25X1A					
DATE OF PICTURE		SOURCE OF PICTURE			
[REDACTED]					

Approved For Release 1999/09/09 : CIA-RDP78-05867A000100250005-7

CAPTION REPORT

Approved For Release 1999/09/09 : CIA-RDP78-05867A000100250005-7

CIA PHOTO ACCESSION NO. 1 111350		E-2641		PLACE	
AREA LAWS NO. 1 11N	COUNTRY USSR	PROVINCE ARMENIAN SSR		MAP REFERENCE	
GEOGRAPHIC COORDINATES					
TITLE STEPES WITH SANDSTONE OUTCROPPINGS ON THE ARAX RIVER, NEAR NACHITSHEVAN.					
25X1A					
DATE OF PICTURE		SOURCE OF			
CLASSIFICATION					
Approved For Release 1999/09/09 : CIA-RDP78-05867A000100250005-7					
CAPTIONED BY					
FORM NO.					

CAPTION REPORT

Approved For Release 1999/09/09 : CIA-RDP78-05867A000100250005-7

CIA PHOTO ACCESSION NO. 1 111351		E-264		FILE NO. 10	
AREA TAMS NO. 1 11N	COUNTRY USSR	PROVINCE ARMENIAN SSR	PLACE		
GEOGRAPHIC COORDINATES		MAP REFERENCE			
TITLE [OPEN] HOUSES OF MOUNTAIN VILLAGE					
25X1A					
DATE OF PICTURE	SOURCE OF PICTURE				
CLASSIFICATION					
CAPTIONED BY				VERIFIED BY <i>ML</i>	
Approved For Release 1999/09/09 : CIA-RDP78-05867A000100250005-7					
CAPTION REPORT					

Approved For Release 1999/09/09 : CIA-RDP78-05867A000100250005-7

CIA PHOTO ACCESSION NO. 111352 E-2671

AREA (AWS NO.) 2IN COUNTRY USSR PROVINCE AZERBAIJZHAN SKR PLACE

GEOGRAPHIC COORDINATES MAP REFERENCE

TITLE BRIDGE OVER GANDSCHA RIVER NEAR BIRUVABAD.

25X1A



DATE OF PICTURE SOURCE OF PICTURE

CLASSIFICATION Approved For Release 1999/09/09 : CIA-RDP78-05867A000100250005-7 CAPTIONED BY

CAPTION REPORT

Approved For Release 1999/09/09 : CIA-RDP78-05867A000100250005-7

CIA PHOTO ACCESSION NO. 111354		LOT NO. E-2641	APPROVED FOR RELEASE 1999/09/09 : CIA-RDP78-05867A000100250005-7	
AREA (AMS NO.) 21N	COUNTRY USSR	PROVINCE AZERBAIJAN SSR	PLACE	
GEOGRAPHIC COORDINATES		MAP REFERENCE		
TITLE OIL PIPE FROM BAKU TO BATUMI, NEAR BAKU. LOOKING EAST				
BAKU, AZERBAIJAN SSR				
DATE OF PICTURE		SOURCE OF PICTURE		
		[REDACTED]		
CLASSIFICATION				
Approved For Release 1999/09/09 : CIA-RDP78-05867A000100250005-7				
CAPTIONED BY				
CAPTION REPORT				

Approved For Release 1999/09/09 : CIA-RDP78-05867A000100250005-7

CIA PHOTO ACCESSION NO. 111355 G-38 DATE 20/5/53

AREA (AMS NO.) 3/4M COUNTRY GERMANY PROVINCE NEUBERG - VORPOMMEREN SCALE STRALSUND

GEOGRAPHIC COORDINATES 54° 18' N 13° 06' E MAP REFERENCE C file

TITLE HARBOR AND DOCK AREA.

25X1A

DATE OF PICTURE 1953 SOURCE [REDACTED]

CLASSIFICATION Approved For Release 1999/09/09 : CIA-RDP78-05867A000100250005-7 CAPTIONED BY m. l. s.

CAPTION REPORT

Approved For Release 1999/09/09 : CIA-RDP78-05867A000100250005-7

CIA (PHOTO ACCESSION NO.)

111356

DATE

G-52

PROVINCE

HELVOLLENBERG - VORPOMMERN

PLACE

STRALSUND

AREA (AMS NO.)

314 M

COUNTRY

GERMANY

MAP REFERENCE

c file

GEOGRAPHIC COORDINATES

54°18' N 13°06' E

TITLE

DOCK FACILITIES

25X1A

DATE OF PICTURE

1953

SOURCE



CLASSIFICATION

Approved For Release 1999/09/09 : CIA-RDP78-05867A000100250005-7

CAPTIONED BY

MAB

CAPTION REPORT

FORM NO. 80-53

Approved For Release 1999/09/09 : CIA-RDP78-05867A000100250005-7

CIA PHOTO ACCESSION NO. 111357	DATE 14 Jan 54 ✓	9-58	MECKLENBERG-VORPOMMERN STRALSUND
ARFA (AMS NO.) 304 M	COUNTRY GERMANY	MAP REFERENCE C file	
GEOGRAPHIC COORDINATES 54° 18' N 13° 06' E			
TITLE RAILWAY STATION			
25X1A			
DATE OF PICTURE 1953	SOURCE [REDACTED]		
CLASSIFICATION Approved For Release 1999/09/09 : CIA-RDP78-05867A000100250005-7	VERIFIED BY		
CAPTIONED BY MAB	CAPTION REPORT		

Approved For Release 1999/09/09 : CIA-RDP78-05867A000100250005-7

CIA PHOTO ACCESSION NO. 111358 DATE 14 Jan 56

AREA (AWS NO.) 314 M COUNTRY GERMANY PROVINCE MECKLENBURG-VORPOMMERN DISTRICT STRALSUND

GEOGRAPHIC COORDINATES 54°18'N 13°06'E MAP REFERENCE C file

TITLE RAILWAY STATION.

25X1A

DATE OF PICTURE 1953



CLASSIFICATION Approved For Release 1999/09/09 : CIA-RDP78-05867A000100250005-7

CAPTIONED BY S/H S/D M.D.T.

CAPTION REPORT

Approved For Release 1999/09/09 : CIA-RDP78-00867A000100250005-7

CIA PHOTO ACCESSION NO. 1
111359

DATE 10/3/53

AREA (AMS NO. 1)
713 M

COUNTRY
BELGIUM

PROVINCE
LIEGE

PLACE
SCLESSIN

GEOGRAPHIC COORDINATES
50° 37' N 5° 33' E

MAP REFERENCE
C file

TITLE
ATELIERS DE CONSTRUCTIONS DE LA MEUSE.
DIESEL ENGINE AND LOCOMOTIVE WORKS.
HEAT-TREATING ROOM. POSTWAR RECONSTRUCTION

25X1A

DATE OF PICTURE
1951



CLASSIFICATION

Approved For Release 1999/09/09 : CIA-RDP78-05867A000100250005-7

VERIFIED BY

MANU

CAPTION REPORT

Approved For Release 1999/09/09 : CIA-RDP78-05867A000100250005-7

CIA PHOTO ACCESSION NO. 111360

DATE 27 Dec 53

AREA TAMS NO. 713 M

COUNTRY BELGIUM

PROVINCE LIEGE

SCLESSIN

GEOGRAPHIC COORDINATES 50° 37' N 5° 33' E

MAP REFERENCE c file

TITLE ATELIERS DE LA MEUSE DIESEL ENGINE AND LOCOMOTIVE WORKS. ENTRANCE TO FOUNDRY. POSTWAR RECONSTRUCTION.

25X1A

DATE OF PICTURE 1951

CLASSIFICATION Approved For Release 1999/09/09 : CIA-RDP78-05867A000100250005-7

CAPTIONED BY M A S

VERIFIED BY

CAPTION REPORT

Approved For Release 1999/09/09 : CIA-RDP78-05867A000100250005-7

CIA PHOTO REFERENCE NO. 111361 DATE 29 Oct 53


AREA (AMS NO.) 713M COUNTRY BELGIUM PROVINCE LIEGE

GEOGRAPHIC COORDINATES 50° 37' N 5° 33' E REFERENCE

TITLE DE CONSTRUCTIONS DIESEL ENGINE AND
ATELIERS DE LA MEUSE, A LOCOMOTIVE WORKS,
SOUTH IRONWORKS. POSTWAR RECONSTRUCTION.

25X1A

DATE OF PICTURE 1951



CLASSIFICATION R
Approved For Release 1999/09/09 : CIA-RDP78-05867A000100250005-7
CAPTIONER MA WTB VERIFIED BY


CAPTION REPORT

Approved For Release 1999/09/09 : CIA-RDP78-05867A000100250005-7

GIA (PHOTO REFERENCE NO.)		DATE	
111362		29 Oct 53	
AREA (AMS NO.)	COUNTRY	PROVINCE	
713 M	BELGIUM	LIEGE	SOULESSIN
GEOGRAPHIC COORDINATES		MAP REFERENCE	
50° 37' N 5° 33' E		file	
TITLE		DIESEL ENGINE AND LOCOMOTIVE WORKS.	
ATELIERS DE CONSTRUCTIONS DE LA MEUSE			
SOUTH FOUNDRY.		POSTWAR RECONSTRUCTION.	
		small <u>h</u>	
		Small <u>w</u>	
		25X1A	
DATE OF PICTURE	SOURCE		
1951	[REDACTED]		
CLASSIFICATION	VERIFIED BY		
R	Approved For Release 1999/09/09 : CIA-RDP78-05867A000100250005-7		
CAPTIONED BY			
MWF			

CAPTION REPORT

Approved For Release 1999/09/09 : CIA-RDP78-05867A000100250005-7

CIA PHOTO 111363	DATE Oct 53
AREA (AMS NO.) 713M	COUNTRY BELGIUM
GEOGRAPHIC COORDINATES 50° 37' N 5° 33' E	PROVINCE LIEGE
TITLE ATELIERS DE CONSTRUCTIONS DE LA MEUSE. DIESEL ENGINE AND LOCOMOTIVE	MAP REFERENCE file
WORKS. SOUTH FOUNDRY. POSTWAR RECON- STRUCTION.	
25X1A	
DATE OF PICTURE 1951	SOURCE 
CLASSIFICATION R	VERIFIED BY
Approved For Release 1999/09/09 : CIA-RDP78-05867A000100250005-7	
MATS	
CAPTION REPORT	

Approved For Release 1999/09/09 : CIA-RDP78-05867A000100250005-7

CIA (PHOTO ACQUISITION) AREA (AMS NO.) 111365 DATE 28 Dec 53

COUNTRY BELGIUM PROVINCE LIEGE SCLESSIN

GEOGRAPHIC COORDINATES 50° 37' N 5° 33' E MAP REFERENCE file

TITLE ATELIERS DE CONSTRUCTIONS DE LA MEUSE DIESEL ENGINE AND LOCOMOTIVE WORKS.

LOCOMOTIVE ASSEMBLY SHOP. POSTWAR RECONSTRUCTION.

25X1A

DATE OF PICTURE 1951



CLASSIFICATION Approved For Release 1999/09/09 : CIA-RDP78-05867A000100250005-7

CAPTION REPORT

Approved For Release 1999/09/09 : CIA-RDP78-05867A000100250005-7

CIA PHOTO ACCESSION NO. 111366		DATE 29 Dec 53	
AREA (AMS NO.) 713M	COUNTRY BELGIUM	PROVINCE LIEGE	PLACE SOLESSIN
GEOGRAPHIC COORDINATES 50° 37' N 5° 33' E		MAP REFERENCE o file	
TITLE ATELIERS DE LA MEUSE. DIESEL ENGINE AND LOCOMOTIVE WORKS. LOCOMOTIVE FITTING SHOP. POSTWAR RECONSTRUCTION.			
DATE OF PICTURE 1951		SOURCE [REDACTED]	
CLASSIFICATION		VERIFIED BY	
CAPTIONED BY [REDACTED]		CAPTION REPORT	

25X1A

Approved For Release 1999/09/09 : CIA-RDP78-05867A000100250005-7

Approved For Release 1999/09/09 : CIA-RDP78-05867A000100250005-7

CIA PHOTO ACCESSION NO. 111367

AREA (AMS NO.) 713 M

COUNTRY BELGIUM

PROVINCE LIEGE

DATE 26 Dec 58
PERIOD SELESSIN

GEOGRAPHIC COORDINATES 50° 37' N 5° 33' E

MAP REFERENCE C file

TITLE ATELIERS DE CONSTRUCTION DE LA MEUSE. A DIESEL ENGINE AND LOCOMOTIVE WORKS.
EAST PARTITION OF BOILER WORKS.
POSTWAR RECONSTRUCTION.

25X1A

DATE OF PICTURE 1951

SOURCE [REDACTED]

CLASSIFICATION R

Approved For Release 1999/09/09 : CIA-RDP78-05867A000100250005-7

VERIFIED BY

CAPTION REPORT

Approved For Release 1999/09/09 : CIA-RDP78-05867A000100250005-7

CIA PHOTO REFERENCE NO. 111368 DATE 09 Oct 53

AREA (AMS NO.) 713 M COUNTRY BELGIUM PROVINCE LIEGE

GEOGRAPHIC COORDINATES 50° 37' N 5° 33' E MAP REFERENCE YCA

TITLE DE CONSTRUCTIONS DIESEL ENGINE AND

ATELIERA DE LA MEUSE. A LOCOMOTIVE WORKS

POSTWAR RECONSTRUCTION AND MISCELLANEOUS

EQUIPMENT.

25X1A

DATE OF PICTURE 1951 SOURCE OF [REDACTED]

CLASSIFICATION R VERIFIED BY

CAPTION Approved For Release 1999/09/09 : CIA-RDP78-05867A000100250005-7

Approved For Release 1999/09/09 : CIA-RDP78-05867A000100250005-7

CIA PHOTO ACCESSION NO. 111369		DATE 29 Dec 53	
AREA (AMS NO.) 713 M	COUNTRY BELGIUM	PROVINCE LIEGE	PICURE SCLESSIN
GEOGRAPHIC COORDINATES 50° 37' N 5° 33' E		MAP REFERENCE no file	
TITLE ATELIER DE CONSTRUCTIONS DE LA MEUSE. DIESEL ENGINE AND LOCOMOTIVE WORKS. BOILER WORKS. POSTWAR RECONSTRUCTION.			
DATE OF PICTURE 1951		50 [REDACTED]	
CLASSIFICATION A		VERIFIED BY	
CAPTIONED BY MAD		Approved For Release 1999/09/09 : CIA-RDP78-05867A000100250005-7	
FORM NO. 60-53			

CAPTION REPORT

Approved For Release 1999/09/09 : CIA-RDP78-05867A000100250005-7

DATE 26 Oct 53

CIA PHOTO REFERENCE NO. 111370

AREA LAWS NO. 1 713 M

COUNTRY BELGIUM

PROVINCE LIEGE

PLACE SCLLESSIN

GEOGRAPHIC COORDINATES 50° 37' N 5° 33' E


MAP REFERENCE 10 file

TITLE ATELIER DE CONSTRUCTIONS DE LA MEUSE LOCOMOTIVE WORKS.

TEMPERING PLANT. POSTWAR RECONSTRUCTION

25X1A

DATE OF PICTURE 1947



CLASSIFICATION R


Approved For Release 1999/09/09 : CIA-RDP78-05867A000100250005-7

VERIFIED BY

CAPTIONED BY MAB

CAPTION REPORT

Approved For Release 1999/09/09 : CIA-RDP78-05867A000100250005-7

CIA PHOTO ACCESSION NO. 111371		DATE 1948	
AREA TAMS NO. 1 713 M		PROVINCE LIEGE	CITY SOLESSIM
COUNTRY BELGIUM		MAP REFERENCE 0 file	
GEOGRAPHIC COORDINATES 50° 37' N 5° 33' E			
TITLE ATELIER DE LA MEUSE. LOCOMOTIVE WORKS.			
ELECTRICAL DEPARTMENT. POSTWAR			
RECONSTRUCTION.			
25X1A			
DATE OF PICTURE 1948		SOURCE 	
CLASSIFICATION		VERIFIED BY	
CAPTIONED BY mwr		Approved For Release 1999/09/09 : CIA-RDP78-05867A000100250005-7	
FORM NO. 60-53			

CAPTION REPORT

Approved For Release 1999/09/09 : CIA-RDP78-05867A000100250005-7

CIA PHOTO ACCESSION NO. 111372 DATE 1947

AREA TAMS NO. 1 713M COUNTRY BELGIUM PROVINCE LIEGE

GEOGRAPHIC COORDINATES 50° 37' N 5° 33' E MAP REFERENCE (1) file

TITLE ATELIER DE CONSTRUCTION DE LA MEUSE. LOCOMOTIVE WORKS.

SOUTH-EAST CORNER OF ASSEMBLY PLANT.
POSTWAR RECONSTRUCTION.

25X1A

DATE OF PICTURE 1947 SOURCE OF [REDACTED]

CLASSIFICATION R
Approved For Release 1999/09/09 : CIA-RDP78-05867A000100250005-7
CAPTIONED BY M. W. [REDACTED] VERIFIED BY
FORM NO. 60-53 CAPTION REPORT

CIA IPHO		Approved For Release 1999/09/09 : CIA-RDP78-05867A000100250005-7		NO. 111373	DATE 1/53
AREA (AMS NO.)	COUNTRY	PROVINCE	PLACE		
713 M	BELGIUM	LIEGE	SOLESSIN		
GEOGRAPHIC COORDINATES		MAP REFERENCE			
50° 37' N 5° 33' E		to file			
TITLE					
ATELIER DE CONSTRUCTIONS DE LA MEUSE, LOCOMOTIVE WORKS.					
CENTRAL BOILER-SHOP. POSTWAR RECON-					
STRUCTION.					
25X1A					
DATE OF PICTURE		SOURCE			
1947		[REDACTED]			
CLASSIFICATION					
CAPTION		VERIFIED BY			
Approved For Release 1999/09/09 : CIA-RDP78-05867A000100250005-7		[REDACTED]			
FORM NO. 60-53					
CPT-1048					
CAPTION REPORT					

Approved For Release 1999/09/09 : CIA-RDP78-05867A000100250005-7

DATE 28 Oct 53

CIA PHOTO 111374


AREA TAMS NO. 713 M COUNTRY BELGIUM PROVINCE LIEGE SCLESSIN

GEOGRAPHIC COORDINATES 50° 37' N 5° 33' F MAP REFERENCE C file

TITLE ATELIER DE LA MEUSE. LOCOMOTIVE WORKS.

BOILER WORKS. POSTWAR RECONSTRUCTION.

25X1A




DATE OF PICTURE 1951

SOURCE

CLASSIFICATION R
CAPTION Approved For Release 1999/09/09 : CIA-RDP78-05867A000100250005-7
VERIFIED BY M. W. P.

CAPTION REPORT

CIA (PHOTO REFERENCE NO.) 111375		DATE 29 Oct 53	
AREA (AMS NO.) 713 M	COUNTRY BELGIUM	PROVINCE LIEGE	PLACE SCLLESSIN
GEOGRAPHIC COORDINATES 57° 37' N 5° 33' E		MAP REFERENCE file	
TITLE ATELIERS DE LA MEUSE. POSTWAR RE CONSTRUCTION.			
25X1A			
DATE OF PICTURE 1951	SOURCE 		
CLASSIFICATION R	VERIFIED BY		
CAPTIONED BY MAY		Approved For Release 1999/09/09 : CIA-RDP78-05867A000400250005-7	
FORM NO. 60-53	CAPTION REPORT		

Approved For Release 1999/09/09 : CIA-RDP78-05867A000100250005-7

DATE 29 Oct 53

C

CIA PHOTO

111376

AREA (AMS NO.)

513 M

COUNTRY

BELGIUM

PROVINCE

ANTWERP

ANTWERP (NR)

GEOGRAPHIC COORDINATES

51° 13' N 4° 25' E

MAP REFERENCE

file


TITLE PETROLEUM HARBOR AND REFINERY UNDER CONSTRUCTION. SCHELT RIVER IN BACKGROUND

25X1A

DATE OF PICTURE

1951

SO



CLASSIFICATION

Approved For Release 1999/09/09 : CIA-RDP78-05867A000100250005-7

VERIFIED BY

R
MWS

CAPTION REPORT

FORM NO. 60-53

Approved For Release 1999/09/09 : CIA-RDP78-05867A000100250005-7

DATE 22 Oct 53

CIA PHOTO ACCESSION NO. 111377

AREA (AMS NO.) 513 M

COUNTRY BELGIUM

PROVINCE ANTWERP

ANTWERP (NR)

GEOGRAPHIC COORDINATES 51°13' N 4°25' E

MAP REFERENCE file

TITLE PETROLEUM HARBOR AND REFINERY UNDER CONSTRUCTION. REFINERY WILL HAVE CAPACITY OF 1,300,000 TONS OF CRUDE OIL PER YEAR.

25X1A

DATE OF PICTURE 1951




CLASSIFICATION R


Approved For Release 1999/09/09 : CIA-RDP78-05867A000100250005-7

CAPTIONED BY MNB

VERIFIED BY

CAPTION REPORT

CIA (PHOTO) 111378		LOI NO. 1999/09/09	DATE 29 Oct 53	REF ID: A000100250005-7
AREA (AMS NO.) 5.3M	COUNTRY BELGIUM	PROVINCE ANTWERP	CITY ANTWERP (NR)	
GEOGRAPHIC COORDINATES 51°13' N 4°25' E		MAP REFERENCE c file		
TITLE PETROLEUM HARBOR AND REFINERY UNDER CONSTRUCTION. REFINERY WILL HAVE CAPACITY OF 1,300,000 TONS OF CRUDE OIL PER YEAR.				
25X1A				
DATE OF PICTURE 1951	SOURCE 			
CLASSIFICATION R	VERIFIED BY			
CAPTION MWP		REF ID: A000100250005-7		
CAPTION REPORT				

CIA PHOTO REFERENCE NO. 111381		DATE 29 Oct 53 C	
Approved For Release 1999/09/09 : CIA-RDP78-05867A000100250005-7			
AREA TAMS NO. 1 713 M	COUNTRY BELGIUM	PROVINCE LIEGE	LIEGE (NR)
GEOGRAPHIC COORDINATES 50° 40' N 5° 33' E		MAP REFERENCE to file	
TITLE ESPERANCE - LANGDOZ STEEL ROLLING MILL			
DATE OF PICTURE 1951		SOURCE 	
CLASSIFICATION		VERIFIED BY	
Approved For Release 1999/09/09 : CIA-RDP78-05867A000100250005-7			
CAPTIONED BY MWB			
CAPTION REPORT			
FORM NO. 60-53			

Approved For Release 1999/09/09 : CIA-RDP78-05867A000100250005-7

CIA PHOTO NUMBER 111382 DATE 28 Oct 53

AREA (AMS NO.) 713M COUNTRY BELGIUM PROVINCE LIEGE PLACE LIEGE (VR)

GEOGRAPHIC COORDINATES 50°40' N 5°33' E MAP REFERENCE @ file

TITLE OUBRE-MARIMAYE STEEL MILL MEUSE RIVER.

25X1A

DATE OF PICTURE 1951 SOURCE [REDACTED]

CLASSIFICATION R. CAPTION Approved For Release 1999/09/09 : CIA-RDP78-05867A000100250005-7 VERIFIED BY MNB CAPTION REPORT

CIA PHOTO Approved For Release 1999/09/09 : CIA-RDP78-05867A000100250005-7

111383 DATE 26 Oct 53
AREA (AMS NO.) 713 M COUNTRY BELGIUM PROVINCE LIEGE

MAP REFERENCE LIEGE (NR)

GEOGRAPHIC COORDINATES
TITLE DULRE-MARHAYE STEEL MILL. MEUSE RIVER.

25X1A

DATE OF PICTURE 1951 SOURCE

CLASSIFICATION Approved For Release 1999/09/09 : CIA-RDP78-05867A000100250005-7


VERIFIED BY
CAPTION REPORT

FORM NO. 60-53

CIA PHOTOGRAPH NO. 111384		LOT NO. 1999/09/09		DATE 28 Dec 53		Approved For Release 1999/09/09 : CIA-RDP78-05867A000100250005-7	
AREA (AMS NO.) 713 M	COUNTRY BELGIUM	PROVINCE LIEGE	PLACE LIEGE (NR)				
GEOGRAPHIC COORDINATES 50° 40' N 5° 33' E		MAP REFERENCE a file					
TITLE OUGRE-MARHAYE STEEL MILL. MEUSE RIVER.							
25X1A							
DATE OF PICTURE 1951		SOURCE [REDACTED]					
CLASSIFICATION R							
CAPTION Approved For Release 1999/09/09 : CIA-RDP78-05867A000100250005-7				VERIFIED BY [REDACTED]			
FORM NO. 60-53 SEP 1948							
CAPTION REPORT							

CIA (PHOTO) Approved For Release 1999/09/09 : CIA-RDP78-05867A000100250005-7		NO. 111383	DATE 25 SEP 53
AREA TAMS NO. 1	COUNTY	PROVINCE	PLACE
713 M	BELGIUM	LIEGE	LIEGE (NR)
GEOGRAPHIC COORDINATES		MAP REFERENCE	
50° 40' N 5° 33' E		@ file	
TITLE DUGRE-MARINAYE STEEL MILL. COKE OVENS.			
DATE OF PICTURE		SOURCE	
1951		[REDACTED]	
CLASSIFICATION R			
CAPTION Approved For Release 1999/09/09 : CIA-RDP78-05867A000100250005-7		VERIFIED BY	
MWA			
FORM NO. 40-53 SEP 1948			
CAPTION REPORT			

Approved For Release 1999/09/09 : CIA-RDP78-05867A000100250005-7		LOI NO.	DATE
111386			28 Dec 53
AREA TAMS NO. 1	COUNTRY	PROVINCE	PLACE
713 M	BELGIUM	LIEGE	LIEGE (NR)
GEOGRAPHIC COORDINATES		MAP REFERENCE	
50° 40' N 5° 33' E		C file	
TITLE			
DUBRE - MARINAYE STEEL MILL. MEUSE RIVER.			
DATE OF PICTURE		SOURCE O	
1951		[REDACTED]	
CLASSIFICATION			
R			
CAPTION		VERIFIED BY	
Approved For Release 1999/09/09 : CIA-RDP78-05867A000100250005-7		M B F	
FORM NO. 40-53 SEP 1946			
CAPTION REPORT			

GIA (PHOTO) 111387		LOI NO. 1999/09/09	DATE 18 Dec 53
Approved For Release 1999/09/09 : CIA-RDP78-05867A000100250005-7			
AREA (AMS NO.) 713 M	COUNTRY BELGIUM	PROVINCE LIEGE	PLACE LIEGE (NR)
GEOGRAPHIC COORDINATES 50° 40' N 5° 33' E		MAP REFERENCE file	
TITLE DUGRE - MARINHAU STEEL MILL. RAILROAD SIDING. MEUSE RIVER.			
25X1A			
DATE OF PICTURE 1951	SOURCE OF 		
CLASSIFICATION B			
CAPTION W.A.P.		VERIFIED BY	
Approved For Release 1999/09/09 : CIA-RDP78-05867A000100250005-7			
FORM NO. 80-53 SEP 1948			
CAPTION REPORT			

Approved For Release 1999/09/09 : CIA-RDP78-05867A000100250005-7
111388

AREA (AMS NO.) 713 M COUNTRY BELGIUM PROVINCE LIEGE PLACE LIEGE (NR)


GEOGRAPHIC COORDINATES 50° 40' N 5° 33' E MAP REFERENCE C file


TITLE OUGRE - MARHAYE STEEL MILL. TRAVEL-
LING CRANE AND ORE PILE.

25X1A

DATE OF PICTURE 1951 SOURCE [REDACTED]

CLASSIFICATION [REDACTED] VERIFIED BY [REDACTED]
Approved For Release 1999/09/09 : CIA-RDP78-05867A000100250005-7

CIA PHOTO ACCESSION NO. 1 11389		LOT NO.	DATE 20080507
Approved For Release 1999/09/09 : CIA-RDP78-05867A000100250005-7			
AREA (AMS NO.) 213 M	COUNTRY BELGIUM	PROVINCE LIEGE	PLACE LIEGE (NR)
GEOGRAPHIC COORDINATES 50°40' N 5°33' E		MAP REFERENCE c file	
TITLE OUGRE-MARIHAYE STEEL MILL. FROM YARD OF BLAST FURNACE.			
25X1A			
DATE OF PICTURE 1951	SOURCE OF 		
CLASSIFICATION R			
CAPTIONED BY Approved For Release 1999/09/09 : CIA-RDP78-05867A000100250005-7		VERIFIED BY	
FORM NO. 60-53 SEP 1948			
CAPTION REPORT			

CIA PHOTOGRAPHED For Release 1999/09/09; CIA-RDP78-05867A000100250005-7		DATE	25/6
AREA (AMB NO.)	COUNTRY	PROVINCE	PLACE
111380 713M	BELGIUM	LIEGE	LIEGE (N2)
GEOGRAPHIC COORDINATES		MAP REFERENCE	
50° 40' N 5° 33' E		@ file	
TITLE			
DUGRE-MARHAYE STEEL MILL. BLAST			
FURNACES AND COKE OVENS.			
25X1A			
DATE OF PICTURE		SOURCE OF	
1951			
CLASSIFICATION			
R			
CAPTION		VERIFIED BY	
Approved For Release 1999/09/09; CIA-RDP78-05867A000100250005-7		CIA-RDP78-05867A000100250005-7	
FORM NO. 60-63 SEP 1948			
CAPTION REPORT			

CIA PHOTO ACCESSION NO. 1
Approved For Release 1999/09/09 : CIA-RDP78-05867A000100250005-7

AREA (AMS NO.) 713 M COUNTRY BELGIUM PROVINCE LIEGE PLACE LIEGE (NR)

GEOGRAPHIC COORDINATES 50° 40' N 5° 3.3' E MAP REFERENCE C file


TITLE OUGRE-MARINAYE STEEL MILL. BLOOMING HILLS.

25X1A

DATE OF PICTURE 1951 SOURCE [REDACTED]

CLASSIFICATION R CAPTIONED BY Approved For Release 1999/09/09 : CIA-RDP78-05867A000100250005-7 VERIFIED BY

FORM NO. 60-53 SEP 1948 CAPTION REPORT

CIA TPROG ACQUISITION NO. 1 1392		LOT NO.	DATE
Approved For Release 1999/09/09 : CIA-RDP78-05867A000100250005-7			
AREA TAMB NO. 1 713 M	COUNTRY BELGIUM	PROVINCE LIEGE	PLACE LIEGE (NR)
GEOGRAPHIC COORDINATES 50° 40' N 5° 33' E		MAP REFERENCE C file	
TITLE DUGRE - MARINAGE STEEL MILL			
25X1A			
DATE OF PICTURE 1951	SOURCE 		
CLASSIFICATION R			
CAPTIONED BY Approved For Release 1999/09/09 : CIA-RDP78-05867A000100250005-7		VERIFIED BY	
FORM NO. 60-88 SEP 1948			
CAPTION REPORT			

CIA PHOTO ACCESSION NO. 11.3.55		LOT NO. 280853	
Approved For Release 1999/09/09 : CIA-RDP78-05867A000100250005-7			
AREA TAMS NO. 713M	COUNTRY BELGIUM	PROVINCE LIEGE	PLACE LIEGE (NR)
GEOGRAPHIC COORDINATES 50°40'N 5°33'E		MAP REFERENCE c file	
TITLE OUGRE - MARINAYE STEEL MILL WORKS.			
25X1A			
DATE OF PICTURE 1951	SOURCE [REDACTED]		
CLASSIFICATION R			
CAPTIONED BY [REDACTED]		VERIFIED BY	
Approved For Release 1999/09/09 : CIA-RDP78-05867A000100250005-7			
FORM NO. 60-53 SEP 1948		CAPTION REPORT	

CIA PHOTO ACCESSION NO. 1 **Approved For Release 1999/09/09 : CIA-RDP78-05867A000100250005-7** LOT NO. **5109706** DATE **100250005-7**

AREA NAME NO. 1 **713 M** COUNTRY **BELGIUM** PROVINCE **LIEGE** PLACE **LIEGE (NR)**

GEOGRAPHIC COORDINATES **50 40 N 5 33 E** MAP REFERENCE **of Liege**


TITLE **OUGE - MARITIME STEEL ~~WORKS~~**

25X1A

DATE OF PICTURE **1951** SOURCE 

CLASSIFICATION **R**

CAPTIONED BY **Approved For Release 1999/09/09 : CIA-RDP78-05867A000100250005-7** VERIFIED BY

CIA PHOTO ACCESSION NO. 1		LOT NO.	DATE
Approved For Release 1999/09/09 : CIA-RDP78-05867A000100250005-7			
AREA (AMS NO.)	COUNTRY	PROVINCE	PLACE
713M	BELGIUM	LIEGE	LIEGE (NR)
GEOGRAPHIC COORDINATES		MAP REFERENCE	
50° 40' N 5° 33' E		Cyle	
TITLE			
DUGRE - MARINAYE STEEL WORKS MILL MESTA AND MANIPULATING ROLLING MACHINE			
25X1A			
DATE OF PICTURE	SOURCE		
1951			
CLASSIFICATION			
R			
CAPTIONED BY		VERIFIED BY	
Approved For Release 1999/09/09 : CIA-RDP78-05867A000100250005-7			
FORM NO. 60-53 SEP 1948			
CAPTION REPORT			

CIA (PHOTO ACCESSION NO.)		LOT NO.	
113M		290853	
Approved For Release 1999/09/09 : CIA-RDP78-05867A000100250005-7			
AREA (AMS NO.)	COUNTRY	PROVINCE	PLACE
113M	BELGIUM	WEST FLANDERS	OSTEND
GEOGRAPHIC COORDINATES		MAP REFERENCE	
51° 13' N 2° 55' E		C file	
TITLE			
PART OF FISHING FLEET			
25X1A			
DATE OF PICTURE		SOURCE	
1951		[REDACTED]	
CLASSIFICATION			
R			
CAPTIONED BY		APPROVED FOR RELEASE	
Approved For Release		1999/09/09 : CIA-RDP78-05867A000100250005-7	
FORM NO. 60-53 SEP 1948			

Approved For Release 1999/09/09 : CIA-RDP78-05867A000100250005-7

CIA PHOTO ACCESSION NO. 111399		DATE 23 Oct 53	
AREA (AMS NO.) 13M	COUNTRY BELGIUM	PROVINCE W	PLACE
GEOGRAPHIC COORDINATES		MAP REFERENCE	
TITLE SORTING FISH ABOARD A TRAWLER.			
25X1A			
DATE OF PICTURE 1951	SOURCE OF		
CLASSIFICATION		VERIFIED BY	
CAPTIONED BY MWB		Approved For Release 1999/09/09 : CIA-RDP78-05867A000100250005-7	
CAPTION REPORT			

211400

AREA (AMS NO.) 113M

LOT NO. E

APPROVED FOR RELEASE 1999/09/09 : CIA-RDP78-05867A000400250005-7

COUNTRY BELGIUM

PROVINCE WEST FLANDERS

DATE 29 Oct 53

COORDINATES 51° 13' N 2° 55' E

MAP REFERENCE C file

PLACE OSTEND

TITLE FISHING TRAWLER AT PIER NEAR ICE FACTORY. "TUBE-ICE" IS LOADED DIRECTLY INTO HOLD OF BOAT.

DATE OF PICTURE 1951

25X1A

SOURCE [REDACTED]

CLASSIFICATION R

CAPTIONED BY M W B

FORM NO. SEP 1948 60-53

VERIFIED BY

APPROVED FOR RELEASE 1999/09/09 : CIA-RDP78-05867A000400250005-7

CAPTION REPORT