

SESSION NO. 1

AREA TAMS NO. **111401** LOT NO.

113 Sanitized - Approved For Release : CIA-RDP78-05867A000100250006

COUNTRY **BELGIUM** PROVINCE **WEST FLANDERS** DATE **29 Oct 53** PLACE **OSTEND**

GEOGRAPHIC COORDINATES: **51° 13' N 2° 55' E** MAP REFERENCE **C file**

FISHING
A TRAWLER OF THE N.V. MOTORVISSCHERIJ.

DATE OF PICTURE **1951** SOURCE OF **25X1A**

CLASSIFICATION **A**

CAPTIONED BY **MWB**

FORM NO. **60-53**
SEP 1948

VERIFIED
Sanitized - Approved For Release : CIA-RDP78-05867A000100250006-6

CAPTION REPORT

CIA PHOTO ACCESSION NO. 1 **111402** LOT NO.

AREA TAMS NO. **11319** Sanitized - Approved For Release : CIA-RDP78-05867A000100250006-6 PROVINCE **29 Oct 53**


GEOGRAPHIC COORDINATES **BELGIUM** WEST FLANDERS **OSTEND** PLACE

TITLE **51° 13' N 2° 55' E** MAP REFERENCE **File**

FISH PROCESSING AND FREEZING PLANT.
SEE CIA 111403 THROUGH 111405.

(note 3)

25X1A

DATE OF PICTURE **1951** SOURCE OF 

CLASSIFICATION **R**

CAPTIONED BY **mwb**

FORM NO. SEP 1948 60-53 Sanitized - Approved For Release : CIA-RDP78-05867A000100250006-6

CAPTION REPORT

CIA (PHOTO ACCESSION NO.)

111403

LOT NO.

Sanitized - Approved For Release : CIA-RDP78-05867A000100250006-6

AREA (ANSI)

113 M

COUNTRY

BELGIUM

PROVINCE

WEST FLANDERS

PLACE

OSTEND

e

GEOGRAPHIC COORDINATES

51° 13' N 2° 55' E

MAP REFERENCE

a file

TITLE
FISH PROCESSING AND FREEZING PLANT,
PREPARING FROZEN FISH FOR FREEZING.

SEE CIA 114020

(Photo of plant)

25X1A

DATE OF PICTURE

1951

SOURCE OF



CLASSIFICATION

R

CAPTIONED BY


MWB

VERIFIED AT

FORM NO. 60-53
SEP 1948

Sanitized - Approved For Release : CIA-RDP78-05867A000100250006-6

CAPTION REPORT

CIA (PHOTO ACCESSION NO.)		LOT NO.	
111404		Y	
Sanitized - Approved For Release / CIA-RDP78-05867A000100250006-6			
AREA (ANS NO.)	COUNTRY	PROVINCE	PLANT
113 M	BELGIUM	WEST FLANDERS	Ostend
GEOGRAPHIC COORDINATES		MAP REFERENCE	
51°13' N 2°55' E		File	
TITLE			
FISH PROCESSING AND FREEZING PLANT, WESTINGHOUSE CONTROL PANEL IN THE COM- PRESSOR ROOM OF PLANT SEE CIA 111404.			
DATE OF PICTURE		SOURCE	
1951			
CLASSIFICATION			
S			
CAPTIONED BY		VERIFIED BY	
MAD			
Sanitized - Approved For Release / CIA-RDP78-05867A000100250006-6			
FIRM NO. 80-53 SEP 1948			

CAPTION REPORT


CIA (PHOTO ACCESSION NO.) **111405** LOT NO. **13 Jan 54**

AREA (ANSI NO.) **113 M** COUNTRY **BELGIUM** PROVINCE **WEST FLANDERS** PLACE **OSTEND**

GEOGRAPHIC COORDINATES **51° 13' N 2° 55' E** MAP REFERENCE **file**

TITLE **Welding Area Fish Processing and Freezing Plant. Compressor Room. See CIA 111402.**

photo of plant.
25X1A

DATE OF PICTURE **1951** SOURCE 

CLASSIFICATION **C** CAPTIONED BY **MWB** VERIFIED BY

FORM NO. **53** Sanitized - Approved For Release : CIA-RDP78-05867A000100250006-6
SEP 1948 60.33


CIA PHOTO ACCESSION NO. 1 **113M** LOT NO. **26** DATE **1957**
Sanitized - Approved For Release : CIA-RDP78-05867A000100250006-6

AREA (AMS NO.) **113M** COUNTRY **BELGIUM** PROVINCE **WEST FLANDERS** CITY **BRUGES**

GEOGRAPHIC COORDINATES **51°02'N 3°14'E** MAP REFERENCE **e file**

TITLE **NICAISE ET DECUVE RAILROAD ROLLING STOCK MANUFACTURING PLANT.**

25X1A

DATE OF PICTURE **1957** SOURCE 

CLASSIFICATION **C**

CAPTIONED BY **[Signature]** VERIFIED BY **[Signature]**


Sanitized - Approved For Release : CIA-RDP78-05867A000100250006-6

FORM NO. 60-53
SEP 1946

CAPTION REPORT

CIA PHOTO ACCESSION NO. 111407		LOT NO.	DATE
Sanitized - Approved For Release : CIA-RDP78-05867A000100250006-6			
AREA IAMS NO. 113 M	COUNTRY BELGIUM	PROVINCE WEST FLANDERS	PLACE BRUGES
GEOGRAPHIC COORDINATES 51° 02' N 3° 14' E		MAP REFERENCE c file	
TITLE NICAISE ET DELCULVE RAILROAD ROLLING STOCK PLANT.			
25X1A			
DATE OF PICTURE 1951	SOURCE OF [REDACTED]		
CLASSIFICATION C			
CAPTIONED BY [Signature]		VERIFIED BY	
Sanitized - Approved For Release : CIA-RDP78-05867A000100250006-6			
FORM NO. 60-53 SEP 1948			

CAPTION REPORT

CIA (PHOTO ACCESSION NO.)		LOT NO.		DATE	
111408					
AREA (AMS NO.)		COUNTRY		PROVINCE	
113M		BELGIUM		WEST FLANDERS	
GEOGRAPHIC COORDINATES		PLACE		MAP REFERENCE	
51°02'N 3°14'E		BRUGES		c file	
TITLE					
NICAISE ET DELCUE RAILROAD ROLLING					
STOCK MANUFACTURING PLANT. ROLLING					
BRIDGE SHEETS FREIGHT CAR. FRAME FROM					
ONE SHOP TO ANOTHER.					
25X1A					
DATE OF PICTURE		SOURCE			
1951					
CLASSIFICATION					
C					
CAPTIONED BY			VERIFIED BY		
[Signature]					
FORM NO. 60-53 SEP 1946					
Caption Report					

Sanitized - Approved For Release : CIA-RDP78-05867A000100250006-6

Sanitized - Approved For Release : CIA-RDP78-05867A000100250006-6

CAPTION REPORT

CIA PHOTO ACCESSION NO. 111409		LOT NO. 5	DATE
Sanitized - Approved For Release : CIA-RDP78-05867A000100250006-6			
AREA (AMS NO.) 113 M	COUNTRY BELGIUM	PROVINCE WEST FLANDERS	PLACE BRUGES
GEOGRAPHIC COORDINATES 51° 02' N 3° 14' E		MAP REFERENCE c file	
TITLE NICAISE ET DELCULVE RAILROAD ROLLING STOCK MANUFACTURING PLANT. FREIGHT CAR FRAME AWAITING WOODEN SIDES.			
25X1A			
DATE OF PICTURE 1951	SOURCE OF [REDACTED]		
CLASSIFICATION C			
CAPTIONED BY [Signature]		VERIFIED BY	
Sanitized - Approved For Release : CIA-RDP78-05867A000100250006-6			
FORM NO. 60-53 SEP 1948			
CAPTION REPORT			

CIA PHOTO ACCESSION NO. 1 **154112** - Approved For Release : CIA-RDP78-05867A000100250006-6

AREA (AMS NO. 1) **113M** COUNTRY **BELGIUM** PROVINCE **WEST FLANDERS** CITY **BRUGES**

GEOGRAPHIC COORDINATES **51°02' N 3°14' E** MAP REFERENCE **e file**

TITLE **NICAISE ET DELCULVE, RAILROAD ROLLING STOCK MANUFACTURING PLANT. POWER SAW IN WOOD WORKING SHOP.**

25X1A

DATE OF PICTURE **1951** SOURCE 


CLASSIFICATION **C** CAPTIONED BY **JMB** VERIFIED BY



FORM NO. 60-53 SEP 1948 **Sanitized - Approved For Release : CIA-RDP78-05867A000100250006-6**

CAPTION REPORT

CIA (PHOTO ACCESSION NO.) 11141		LOT NO.	DATE
Sanitized - Approved For Release : CIA-RDP78-05867A000100250006-6			
AREA (AMS NO.) 113M	COUNTRY BELGIUM	PROVINCE WEST FLANDERS	PLACE BRUGES
GEOGRAPHIC COORDINATES 51°02' N 3°14' E		MAP REFERENCE c file	
TITLE NICAISE ET DELCOURT, RAILROAD ROLLING STOCK MANUFACTURING PLANT. FREIGHT CAR ASSEMBLY LINE.			
25X1A			
DATE OF PICTURE 1951	SOURCE		
CLASSIFICATION C			
CAPTIONED BY MdB		VERIFIED BY	
Sanitized - Approved For Release : CIA-RDP78-05867A000100250006-6			
FORM NO. 60-53 SEP 1948			
CAPTION REPORT			

CIA-IPHO (ACQUISITION NO.)		LOT NO.		DATE	
111412				Sanitized - Approved For Release : CIA-RDP78-05867A000100250006-6	
AREA (AMS NO.)	COUNTRY	PROVINCE	PLACE		
11317	BELGIUM	WEST FLANDERS	BRUGES		
GEOGRAPHIC COORDINATES		MAP REFERENCE			
51°02' N 3°14' E		File			
TITLE					
NICAISE ET DELCUXE, RAILROAD ROLLING STOCK MANUFACTURING PLANT. REPAIRING REFRIGERATOR CARS.					
25X1A					
DATE OF PICTURE		SOURCE			
1951		[REDACTED]			
CLASSIFICATION					
C					
CAPTIONED BY			VERIFIED BY		
[Signature]					
Sanitized - Approved For Release : CIA-RDP78-05867A000100250006-6					
FORM NO. 60-53 SEP 1948					
CAPTION REPORT					


CIA PHOTO ACCESSION NO. 1 11413		LOT NO. F 76	DATE 5 Jan 1951
Sanitized - Approved For Release : CIA-RDP78-05867A000100250006-6			
AREA (AMS NO.) 113 M	COUNTRY BELGIUM	PROVINCE WEST FLANDERS	PLACE BRUGES
GEOGRAPHIC COORDINATES 51°02' N 3°14' E		MAP REFERENCE 0 file	
TITLE NICAISE ET DELCUE RAILROAD ROBBING STOCK MANUFACTURING PLANTS WAS REFRIGERATOR, CARS, OUTSIDE PLANT.			
<p style="text-align: center;">25X1A</p>			
DATE OF PICTURE 1951	SOURCE OF P 		
CLASSIFICATION @			
CAPTIONED BY MWB		VERIFIED BY	
Sanitized - Approved For Release : CIA-RDP78-05867A000100250006-6			
FORM NO. 60-53 SEP 1948			
CAPTION REPORT			

CIA (PHOTO ACCESSION NO.)		LOT NO.		DATE	
111414				1951 Jan 5	
Sanitized - Approved For Release : CIA-RDP78-05867A000100250006-6					
AREA (AMS NO.)	COUNTRY	PROVINCE	PLANT		
113 M	BELGIUM	WEST FLANDERS	BRUGES		
GEOGRAPHIC COORDINATES		MAP REFERENCE			
51° 02' N 3° 14' E		C file			
TITLE					
NIDRISE ET DELCUXE RAILROAD ROLLING STOCK MANUFACTURING PLANT. REFRIGERATOR CARS FOR WESTERN GERMANY.					
25X1A					
DATE OF PICTURE	SOURCE				
1951					
CLASSIFICATION					
C					
CAPTIONED BY			VERIFIED BY		
					
Sanitized - Approved For Release : CIA-RDP78-05867A000100250006-6					
FORM NO. 60-53 SEP 1948					
CAPTION REPORT					


CIA PHOTO ACCESSION NO. 111415		LOT NO.	DATE 13 Jan 54
Sanitized - Approved For Release : CIA-RDP78-05867A000100250006-6			
AREA (AMS NO.) 113 M	COUNTRY BELGIUM	PROVINCE WEST FLANDERS	PLACE BRUGES
GEOGRAPHIC COORDINATES 57°02' N 3°14' E		MAP REFERENCE @file	
TITLE NICAISE ET DELCUVE RAILROAD ROLLING STOCK MANUFACTURING PLANT. AUTOMATIC DRILLS ON SWINGING BOOMS.			
25X1A			
DATE OF PICTURE 1951	SOURCE		
CLASSIFICATION C			
CAPTIONED BY MAB		VERIFIED BY	
Sanitized - Approved For Release : CIA-RDP78-05867A000100250006-6			
FORM NO. 60-53 SEP 1946			
CAPTION REPORT			

CIA PHOTO ACCESSION NO. 1		LOT NO.	DATE
Sanitized - Approved For Release : CIA-RDP78-05867A000100250006-6			
AREA (AMS NO.)	COUNTRY	PROVINCE	CITY
113M	BELGIUM	WEST FLANDERS	BRUGES
GEOGRAPHIC COORDINATES		MAP REFERENCE	
51°02' N 3°14' E		Cyle	
TITLE			
NICAISE ET DELCUE, RAILROAD ROLLING STOCK MANUFACTURING PLANT. DRILLING MACHINE.			
25X1A			
DATE OF PICTURE	SOURCE OF PICTURE		
1951	[REDACTED]		
CLASSIFICATION			
CAPTIONED BY		VERIFIED BY	
[Signature]		[Signature]	
Sanitized - Approved For Release : CIA-RDP78-05867A000100250006-6			
FORM NO. 60-53 SEP 1948			
CAPTION REPORT			

CIA (PHOTO ACCESSION NO.)		LOT NO.		DATE	
111417		E 76		1951	
Sanitized - Approved For Release : CIA-RDP78-05867A000100250006-6					
AREA (AMS NO.)	COUNTRY	PROVINCE	CITY		
113 M	BELGIUM	WEST FLANDERS	BRUGES		
GEOGRAPHIC COORDINATES					
51°02' N		3°14' E		Map REFERENCE	
TITLE					
NICAISE ET DELCUE RAILROAD ROLLING STOCK MANUFACTURING PLANT. FREIGHT CAR WHEELS FOR ASSEMBLY LINE.					
25X1A					
DATE OF PICTURE		SOURCE OF PHOTO			
1951		[REDACTED]			
CLASSIFICATION					
C					
CAPTIONED BY			VERIFIED BY		
[Signature]					
FORM NO. 60-53 SEP 1948					
Sanitized - Approved For Release : CIA-RDP78-05867A000100250006-6					
CAPTION REPORT					

CIA PHOTO ACCESSION NO. 1 111418		LOT NO.	DATE
Sanitized - Approved For Release : CIA-RDP78-05867A000100250006-6			
AREA (AMS NO.) 113M	COUNTRY BELGIUM	PROVINCE WEST FLANDERS	PLACE BRUGES
GEOGRAPHIC COORDINATES 51° 02' N 3° 14' E		MAP REFERENCE QJL	
TITLE NICAISE ET DELCUE, RAILROAD ROLLING STOCK MANUFACTURING PLANT. PART OF FREIGHT CAR FRAME FOR ASSEMBLY LINE.			
25X1A			
DATE OF PICTURE 1951	SOURCE OF 		
CLASSIFICATION C			
CAPTIONED BY Smith B		VERIFIED BY	
Sanitized - Approved For Release : CIA-RDP78-05867A000100250006-6			
FORM NO. 60-53 SEP 1940			
CAPTION REPORT			

CIA PHOTO ACCESSION NO. 1		LOT NO.	DATE
11419		E 70	13 Jan 54
Sanitized - Approved For Release : CIA-RDP78-05867A000100250006-6			
AREA (AMS NO.)	COUNTRY	PROVINCE	MAP REFERENCE
113 M	BELGIUM	WEST FLANDERS	BRUGES
GEOGRAPHIC COORDINATES			
51° 02' N		3° 14' E	
TITLE			
NICOLSE ET DELCULVE, RAILROAD ROLLING STOCK MANUFACTURING PLANT. FREIGHT CAR FRAME BEING PUSHED TO BEGINNING OF ASSEMBLY LINE.			
25X1A			
DATE OF PICTURE	SOURCE		
1951	[REDACTED]		
CLASSIFICATION			
C			
CAPTIONED BY		VERIFIED BY	
JMD R			
Sanitized - Approved For Release : CIA-RDP78-05867A000100250006-6			
FORM NO. 60-53		SEP 1948	
CAPTION REPORT			

CIA-1 PHOTO ACCESSION NO. 1 111420		LOT NO.	DATE Jan 94
Sanitized - Approved For Release : CIA-RDP78-05867A000100250006-6			
AREA (AMS NO.) 113 M	COUNTRY BELGIUM	PROVINCE WEST FLANDERS	PLACE BRUGES
GEOGRAPHIC COORDINATES 51° 02' N 3° 14' E		MAP REFERENCE e file	
TITLE NICAISE ET DELCUVE, RAILROAD ROLLING STOCK MANUFACTURING PLANT, SPOT WELDING OF CHASSIS ON FEEDER ASSEMBLY LINE.			
25X1A			
DATE OF PICTURE 1951	SOURCE OF PICTURE 		
CLASSIFICATION C			
CAPTIONED BY [Signature]		VERIFIED BY	
Sanitized - Approved For Release : CIA-RDP78-05867A000100250006-6			
FORM NO. 60-53 SEP 1948			
CAPTION REPORT			

CIA (PHOTO ACCESSION NO.) **11421** LOT NO. DATE
Sanitized - Approved For Release : CIA-RDP78-05867A000100250006-6

AREA (AMS NO.) **113 M** COUNTRY **BELGIUM** PROVINCE **WEST FLANDERS** PLACE **BRUGES**

GEOGRAPHIC COORDINATES **51°02' N 3°14' E** MAP REFERENCE **C file**

TITLE
**NICAISE ET. DELCUE, RAILROAD ROLLING
MANUFACTURING
STOCK PLANT. WHEELS FOR FREIGHT CARS
BEING ROLLED UNDER CHASSIS.**

25X1A

DATE OF PICTURE **1951** SOURCE OF PIC 

CLASSIFICATION **C**
CAPTIONED BY **msd** VERIFIED BY
Sanitized - Approved For Release : CIA-RDP78-05867A000100250006-6

FORM NO. 60-53
SEP 1948
CAPTION REPORT

Sanitized - Approved For Release : CIA-RDP78-05867A000100250006-6

CIA PHOTO ACCESSION NO. 111422 LOT NO. G-57 PROVINCE PLACE

AREA (AMS NO.) N COUNTRY USSR MAP REFERENCE

GEOGRAPHIC COORDINATES

TITLE S. S. BELDOSTROY.
EX-FINNISH "AALLOTAR"

25X1A

DATE OF PICTURE JAN. 1953 SOURCE OF

CLASSIFICATION 25X1A 5/USGO
Sanitized - Approved For Release : CIA-RDP78-05867A000100250006-6
CAPTIONED BY

CAPTION REPORT

CIA PHOTO ACCESSION NO. 1		LOT NO.	
11540		37	
Declassified - Approved For Release : CIA-RDP78-05867A000100250006-6			
AREA (AMS NO.)	COUNTRY	PROVINCE	PLACE
N	USSR		
GEOGRAPHIC COORDINATES		MAP REFERENCE	
TITLE			
S. S. SHURA.			
25X1A			
DATE OF PICTURE	SOURCE OF		
JAN. 1953	[REDACTED]		
25X1A			
CLASSIFICATION	[REDACTED]		
CAPTIONED BY	[REDACTED]		
FORM NO. 60-53 SEP 1948			
Declassified - Approved For Release : CIA-RDP78-05867A000100250006-6			

CAPTION REPORT

CIA PHOTO ACCESSION NO. 1
111824
Sanitized - Approved For Release : CIA-RDP78-05867A000100250006-6

AREA (AMS NO.) N COUNTRY USSR PROVINCE PLACE

GEOGRAPHIC COORDINATES MAP REFERENCE

TITLE
FREIGHTER GATCHINA. Ex-FINNISH "LEO"

DATE OF PICTURE JAN. 1953 SOURCE OF PICTURE 25X1A

CLASSIFICATION [REDACTED]

CAPTIONED BY [REDACTED]

Y6

Sanitized - Approved For Release : CIA-RDP78-05867A000100250006-6

Sanitized - Approved For Release : CIA-RDP78-05867A000100250006-6


CIA (PHOTO ACCESSION NO.) **111486** Lot No. **Sanitized - Approved For Release : CIA-RDP78-05867A000100250006-6**

AREA (AMS NO.) **IV** COUNTRY **USSR** PROVINCE PLACE

GEOGRAPHIC COORDINATES MAP REFERENCE

TITLE **PA. S. STAVROPOL AT SALONIKA, GREECE**

25X1A

DATE OF PICTURE **AUG. 1953** SOURCE OF PICTURE 

CLASSIFICATION **/US00** CAPTIONED BY

Sanitized - Approved For Release : CIA-RDP78-05867A000100250006-6

CIA PHOTO ACCESSION NO. 1 **111427** Sanitized - Approved For Release : CIA-RDP78-05867A000100250006-6

AREA (AMS NO.) **N** COUNTRY **USSR** PROVINCE PLACE

GEOGRAPHIC COORDINATES MAP REFERENCE

TITLE **M.S. STAVROPOL AT SALONIKA, GREECE.**

25X1A

DATE OF PICTURE **AUG. 1953** SOURCE OF PICTURE

CLASSIFICATION **U500**

CAPTIONED BY **U500** Sanitized - Approved For Release : CIA-RDP78-05867A000100250006-6

FORM NO. 60-53 SEP 1948

CAPTION REPORT

CIA PHOTO ACCESSION NO. 115420
Lot No. 55
Approved For Release : CIA-RDP78-05867A000100250006-6

AREA (AMS NO.) 2220M
COUNTRY BULGARIA
PROVINCE STARA ZAGORA
PLACE KOBRINKA

GEOGRAPHIC COORDINATES 42 38N 25 21E
MAP REFERENCE C-FILE

TITLE POWER STATION NEAR "GEORGI
DIMITROV" DAM.

25X1A

DATE OF PICTURE 29 Aug 1953
SOURCE OF [REDACTED]
CLASSIFICATION 25X1A
CAPTIONED BY [REDACTED]

FORM NO. 60-5
SEP 1948
Approved For Release : CIA-RDP78-05867A000100250006-6
VERIFIED BY [REDACTED]

CAPTION REPORT

CIA PHOTO ACCESSION NUMBER: 111429
Sanitized - Approved For Release : CIA-RDP78-05867A000100250006-6

AREA IAMS NO. 1: 4120M
COUNTRY: BULGARIA
PROVINCE: SOFIA
PLACE:

GEOGRAPHIC COORDINATES:
MAP REFERENCE:

TITLE: KARAG'OL DAM WALL IN RILA MOUNTAINS

25X1A

DATE OF PICTURE: _____
SOURCE OF PICTURE: _____

CLASSIFICATION: 25X1A
JUN 1953

CAPTIONED BY: _____
VERIFIED BY: _____
or Release : CIA-RDP78-05867A000100250006-6

CIA PHOTO ACCESSION NO. 111430
Sanitized - Approved For Release : CIA-RDP78-05867A000100250006-6
8-45

AREA (AMS NO.): 4120M COUNTRY: BULGARIA PROVINCE: SOFIA PLACE:

GEOGRAPHIC COORDINATES: MAP REFERENCE:

TITLE: FLOATING PUMPING STATION ON LAKE KARAG'OL IN RILA MOUNTAINS.

25X1A

DATE OF PICTURE: SOURCE OF PHOTO: [REDACTED]

CLASSIFICATION: [REDACTED]

CAPTIONED BY: [REDACTED]

FORM NO. 60-53 SEP 1948 60-53 CAPTION REPORT
Sanitized - Approved For Release : CIA-RDP78-05867A000100250006-6

CIA (PHOTO) ~~SECRET~~ Sanitized - Approved For Release : CIA-RDP78-05867A000100250006-6

AREA (AMS NO.) COUNTRY PROVINCE PLACE
48Y UNION OF SOUTH AFRICA TRANSVAAL FLORIDA

GEOGRAPHIC COORDINATES MAP REFERENCE
26 11 S 27 57 E LINES GAZ.

TITLE

RAND LEASES (VOGELSTRAUISFONTEIN) GOLD MINING
CO. LTD. PROCESSING PLANT. PRIMARY CIRCUIT.
CYCLONE CLASSIFIERS IN CENTER. ABANDONED
RAKE CLASSIFIERS IN FOREGROUND.

25X1A

DATE OF PICTURE
DEC. 1953

CLASSIFICATION

CAPTIONED BY Sanitized - Approved For Release : CIA-RDP78-05867A000100250006-6

CIA (PHOTO ACCESSION NO.) **111232** LOT NO. **6-69** Sanitized - Approved For Release : CIA-RDP78-05867A000100250006-6

AREA (AMS CO.) **48Y** COUNTRY **UNION OF SOUTH AFRICA** PROVINCE **TRANSVAAL** PLACE **FLORIDA** **15 JAN. 54**

GEOGRAPHIC COORDINATES **26 11 S 27 57 E** MAP REFERENCE **TIMES GAZ.**

TITLE
RAND LEASES (VOGELSTRAUISFONTEIN) GOLD MINING Co. LTD. PROCESSING PLANT. SECONDARY CIRCUIT. 10" X 27", 20" CYCLONE CLASSIFIERS.

25X1A

DATE OF PICTURE **DEC. 1953** 

CLASSIFICATION **(S)**

CAPTIONED BY **Sanitized - Approved For Release : CIA-RDP78-05867A000100250006-6**

FORM NO. 60-53 SEP 1948

CAPTION REPORT

CIA (PHOTO ACCESSION NO.) **156122** LOT NO. **156122** DATE **17 JAN 1959** **Sanitized - Approved For Release : CIA-RDP78-05867A000100250006-6**

AREA (AMS NO.) **724 M** COUNTRY **GERMANY** PROVINCE **SACHSEN** PLACE **DRESDEN (NR)**

GEOGRAPHIC COORDINATES **51 03N 13 45E** MAP REFERENCE **a file**

TITLE **HEIDESCHANZE URANIUM MINE, A WISMUTH STOCK COMPANY OPERATION AND SOVIET-OWNED ENTERPRISE.**

25X1A

DATE OF PICTURE **APR. 1950**

CLASSIFICATION **Conf.**

CAPTIONED BY **2 K** VERIFIED BY **6** **Sanitized - Approved For Release : CIA-RDP78-05867A000100250006-6**

FORM NO. **80-53**
SEP 1948

CAPTION REPORT

Y6

Sanitized - Approved For Release : CIA-RDP78-05867A000100250006-6

Next 5 Page(s) In Document Exempt

Sanitized - Approved For Release : CIA-RDP78-05867A000100250006-6

Sanitized - Approved For Release : CIA-RDP78-05867A000100250006-6

CIA PHOTO ACCESSION NO. 11146

AREA (AMS NO.) 345U COUNTRY INDIA PROVINCE DELHI PLACE SHAKURPUR

GEOGRAPHIC COORDINATES 28-41N 77-08E MAP REFERENCE NIS

TITLE THIRD-CLASS COACH CAR BEING TESTED ON EXPERIMENTAL TRACK. CAR CONSTRUCTED BY HINDUSTAN AIRCRAFT FACTORY IN BANGALORE.

25X1A

DATE OF PICTURE 1946

CLASSIFICATION Conf

CAPTIONED BY

Sanitized - Approved For Release : CIA-RDP78-05867A000100250006-6

FORM NO. 60-53 SEP 1948

CAPTION REPORT

CIA PHOTO ACCESSION NO. 1
6-29
Sanitized - Approved For Release : CIA-RDP78-05867A000100250006-6

AREA (AMS NO.) 155 U COUNTRY INDIA PROVINCE JAMMU AND KASHMIR PLACE SRINAGAR DATE 14 January 1954

GEOGRAPHIC COORDINATES 34-05 N 74-49 E MAP REFERENCE CF

TITLE STATE CONSTITUENT ASSEMBLY BUILDING ON
JHELUM RIVER

25X1A

DATE OF PICTURE 1951 SOURCE [REDACTED]

CLASSIFICATION Conf

CAPTIONED BY [REDACTED] Sanitized - Approved For Release : CIA-RDP78-05867A000100250006-6

CIA (PHOTO ACCESSION NO.) **18112** - Sanitized - Approved For Release : CIA-RDP78-05867A000100250006-6

AREA (AMS NO.) **455 U** COUNTRY **INDIA** PROVINCE **PUNJAB** PLACE **CHANDIGARH**

GEOGRAPHIC COORDINATES **30-44 N 76-55 E** MAP REFERENCE **CF**

TITLE
**APARTMENTS UNDER CONSTRUCTION
FOR JUDGES OF STATE'S HIGH COURT.
[EACH JUDGE WILL HAVE 2-STORIED, SELF-CONTAINED
APARTMENT]**

25X1A

DATE OF PICTURE **1953**
CLASSIFICATION **Conf**

CAPTIONED BY **BS** Sanitized - Approved For Release : CIA-RDP78-05867A000100250006-6

FORM NO. 60-53
SEP 1948

CAPTION REPORT

Sanitized - Approved For Release : CIA-RDP78-05867A000100250006-6

CIA PHOTO ACCESSION NO. 111111

AREA (AMS NO.) 1550 COUNTRY INDIA PROVINCE JAMMU AND KASHMIR PLACE ZOJI LA (PASS) DATE 14 January 1954

GEOGRAPHIC COORDINATES 34-17 N 75-29 E MAP REFERENCE NIS

TITLE
PACK PONIES SHUTTLE SUPPLIES TO INDIAN ARMY
UNITS IN LADAKH.

[WAS USED AS ESCAPE ROUTE BY KAZAK TRIBESMEN
FLEEING COMMUNIST INVASION IN TIBET & SINKIANG
UNTIL GOVERNMENT REFUSED ENTRANCE INTO KASHMIR VIA THIS ROUTE

DATE OF PICTURE 1951

CLASSIFICATION
Capt

CAPTIONED BY
Sanitized - Approved For Release : CIA-RDP78-05867A000100250006-6

FORM NO. 53 SEP 1948 60-53

CAPTION REPORT

Sanitized - Approved For Release : CIA-RDP78-05867A000100250006-6

CIA PHOTO ACCESSION NO. 119444

AREA (AMS NO.) 345-U COUNTRY INDIA PROVINCE DELHI PLACE DELHI DATE 14 January 1954

GEOGRAPHIC COORDINATES 28-40 N 77-13 E MAP REFERENCE CF

TITLE PONTON BRIDGE 200 YARDS IN LENGTH CROSSING JUMNA RIVER. FERRY CROSSINGS REPLACE BRIDGE DURING MONSOON SEASON.

25X1A

DATE OF PICTURE 1951

CLASSIFICATION Conf

CAPTIONED BY [Signature] Sanitized - Approved For Release : CIA-RDP78-05867A000100250006-6

FORM NO. 60-53 SEP 1946

CAPTION REPORT

Y6

Sanitized - Approved For Release : CIA-RDP78-05867A000100250006-6


Next 2 Page(s) In Document Exempt

Sanitized - Approved For Release : CIA-RDP78-05867A000100250006-6

FORM NO.
SEP 1948 60-53

CAPTION REPORT

Sanitized - Approved For Release : CIA-RDP78-05867A000100250006-6

CIA (PHOTO ACCESSION NO.) 111448		LOT NO. G-870		DATE 15 JAN. 54	
AREA (AWS NO.) 8416	COUNTRY CHINA	CITY LIAOPEN	COUNTY WANG-YEH-MIAO (Wan Hwa)	PLACE NIS	
GEOGRAPHIC COORDINATES 46 05 N 122 05 E					
TITLE Main road thru town.					
CH-40133					
25X1A					
DATE OF PICTURE 1953		SIGNATURE OF PHOTOGRAPHER 			
CLASSIFICATION Sanitized - Approved For Release : CIA-RDP78-05867A000100250006-6					
CAPTIONED BY 48					

CFA (PHOTO ACCESSION NO.) *111449* LOT NO. *25X1A*
Sanitized - Approved For Release : CIA-RDP78-05867A000100250006-6

AREA (AMS NO.) *8412* COUNTRY *CHINA* PROVINCE *LIAPEN* PLACE *15 JAN. 54*

GEOGRAPHIC COORDINATES *46 05 N 122 05 E* MAP REFERENCE *WANG-YEH-MIAO (ULAN HOTO)*

TITLE *PEOPLE'S CHINA.* *NIS*

CH-40136


DATE OF PICTURE *1953* SOURCE 

CLASSIFICATION *Conf.* CAPTIONED BY *[Signature]*

FORM NO. 60-53 SEP 1948 Sanitized - Approved For Release : CIA-RDP78-05867A000100250006-6

CAPTION REPORT

CIA PHOTO ACCESSION NO. 1		LOT NO.		REF ID: A6672		CLASSIFIED - Approved For Release : CIA-RDP78-05867A000100250006-6	
AREA (AMS NO.)	COUNTRY	PROVINCE	PLACE	DATE: 15 JAN 54			
8414	CHINA	LIAOPEN	WANG-YEH-MIAO (ULAN HOOT)				
GEOGRAPHIC COORDINATES		MAP REFERENCE					
46 05 N 123 05 E				NIS			
TITLE: GENGHIS KHAN TEMPLE.							
DATE OF PICTURE	SOURCE OF						
1953	[REDACTED]						
CLASSIFICATION							
[REDACTED]							
CAPTIONED BY				VERIFIED BY			
[REDACTED]				[REDACTED]			
FORM NO. 60-53 SEP 1948							
CLASSIFIED - Approved For Release : CIA-RDP78-05867A000100250006-6							
CAPTION REPORT							

CIA (PHOTO ACCESSION NO.)		LOT NO.		DATE	
11 Sanitized - Approved For Release		CIA-RDP78-05867A000100250006-6		15 JAN. 64	
AREA (AMS NO.)	COUNTRY	PROVINCE	PLACE		
8416	CHINA	LIANGCHEN	WANG-YEH-MIAO (WAN HOTO)		
GEOGRAPHIC COORDINATES		MAP REFERENCE		TITLE	
46 05 N 122 05 E				NIS	
WAN HOTO MIDDLE SCHOOL - LARGEST IN CITY.					
CH-40135					
25X1A					
DATE OF PICTURE	SOURCE OF PICTURE				
1953					
CLASSIFICATION					
CAPTIONED BY	VERIFIED BY				
<i>Carb</i>	11 Sanitized - Approved For Release : CIA-RDP78-05867A000100250006-6				
FORM NO. 80-53 SEP 1949	CAPTION REPORT				

Sanitized - Approved For Release : CIA-RDP78-05867A000100250006-6

11492
3237M
HUNGARY
PEST
BUDAPEST

47 30N 19 05E
MAP REFERENCE
C-FILE

TITLE
AUTOMOBILE & EQUIPMENT FACTORY.
ELECTRICAL
DISPATCHING CENTER.

25X1A



CAPTIONED BY
Sa
FORM NO. 60-53
SEP 1948

Sanitized - Approved For Release : CIA-RDP78-05867A000100250006-6

CAPTION REPORT

CIA PHOTO ACCESSION NO. 111460 - Sanitized - Approved For Release : CIA-RDP78-05867A000100250006-6

AREA (AMS NO.) 3237 M COUNTRY HUNGARY PROVINCE PEST PLACE BUDAPEST

GEOGRAPHIC COORDINATES 47 30N 19 05E MAP REFERENCE C-FILE

TITLE AUTOMOBILE ELECTRICAL EQUIPMENT
FACTORY. SELF-STARTING MOTORS FOR
SEPEL AUTOMOBILES.

25X1A




CIA PHOTO ACCESSION NO. 1 **Sanitized - Approved For Release : CIA-RDP78-05867A000100250006-6** LOT NO. **58**

AREA (AMS NO. 1) **37M** COUNTRY **HUNGARY** PROVINCE PLACE

GEOGRAPHIC COORDINATES MAP REFERENCE

TITLE **CSEPEL 250 MOTORCYCLE.**

25X1A



CIA IPHOTO ACCESSION NO. 1 ~~154155~~ ³⁸ - Approved For Release : CIA-RDP78-05867A000100250006-6

AREA IAMS NO. 1 **37M** COUNTRY **HUNGARY** PROVINCE PLACE

GEOGRAPHIC COORDINATES MAP REFERENCE

TITLE **ELECTRIC TESTING TABLE**

25X1A



CIA PHOTO ACCESSION NO. 1
119450
Sanitized - Approved For Release : CIA-RDP78-05867A000100250006-6
LOT NO. 9-38

AREA (AMS NO. 1) 37M COUNTRY HUNGARY PROVINCE PLACE

GEOGRAPHIC COORDINATES MAP REFERENCE

TITLE (SEPEL TRUCK.

25X1A



CIA PHOTO ACCESSION NO. 1
119457
Sanitized - Approved For Release : CIA-RDP78-05867A000100250006-6
LOT NO. 8-38

AREA (AMS NO.) 37M
COUNTRY HUNGARY
PROVINCE
PLACE

GEOGRAPHIC COORDINATES
MAP REFERENCE

TITLE
CEPEL 125 MOTORCYCLE

25X1A

CAPTIONED BY
Sanitized - Approved For Release : CIA-RDP78-05867A000100250006-6

FORM NO. 60-53
SEP 1948

CAPTION REPORT


CIA PHOTO ACCESSION NO. 1 **Sanitized - Approved For Release : CIA-RDP78-05867A000100250006-6** LOT NO. 38

AREA IAMS NO. 1 **37M** COUNTRY **HUNGARY** PROVINCE PLACE

GEOGRAPHIC COORDINATES MAP REFERENCE

TITLE **DR-50 DUMP TRUCK. MADE AT RED STAR TRACTOR FACTORY.**

25X1A



Sanitized - Approved For Release : CIA-RDP78-05867A000100250006-6

CIA (PHOTO ACCESSION NO.)		LOT NO.		APPROVED FOR RELEASE : CIA-RDP78-05867A000100250006-6	
AREA (AMS NO.)	COUNTRY	PROVINCE	PLACE	S	
37M	HUNGARY				
GEOGRAPHIC COORDINATES		MAP REFERENCE			
TITLE					
STARTER TRUCK WITH BATTERY.					

25X1A

Y6

Sanitized - Approved For Release : CIA-RDP78-05867A000100250006-6

Next 4 Page(s) In Document Exempt

Sanitized - Approved For Release : CIA-RDP78-05867A000100250006-6

CIA PHOTO ACCESSION NO. 111455
Sanitized - Approved For Release: CIA-RDP78-05867A000100250006-6

LOT NO. DATE 15-05-56
AREA (AMS NO.) N COUNTRY USSR PROVINCE PLACE


GEOGRAPHIC COORDINATES MAP REFERENCE

TITLE "ZIS-112" RACING CAR. BUILT AT STALIN
AUTO PLANT, MOSCOW, IN 1952.

25X1A
DATE OF PICTURE

CLASSIFICATION CONF.
CAPTIONED BY Sanitized - Approved For Release: CIA-RDP78-05867A000100250006-6

VERIFIED BY
FORM NO. 60-33 SEP 1948 CAPTION REPORT

CIA (PHOTO ACCESSION NO.)		LOT NO.	DATE	
Sanitized - Approved For Release : CIA-RDP78-05867A000100250006-6				
AREA (AMS NO.)	COUNTRY	PROVINCE	PLACE	
N	USSR			
GEOGRAPHIC COORDINATES		MAP REFERENCE		
TITLE "ZVEZDA" RACING CAR - BUILT IN 1952.				
DATE OF PICTURE		25X1A		
				
CLASSIFICATION CONF.				
CAPTIONED BY		VERIFIED BY		
Sanitized - Approved For Release : CIA-RDP78-05867A000100250006-6				
FORM NO. SEP 1946 60-53		CAPTION REPORT		

CIA (PHOTO ACCESSION NO.) LOT NO. DATE
1 Sanitized - Approved For Release : CIA-RDP78-05867A000100250006-6

AREA (AMS NO.) COUNTRY PROVINCE PLACE
27M CZECHOSLOVAKIA

GEOGRAPHIC COORDINATES MAP REFERENCE

TITLE
**FREIGHT CAR THAT CARRIED
~~TRAIN~~ LUMBER INTO AUSTRIA,
~~TRAIN~~ REFUGEES WHO HID IN TRAIN AND
ESCAPED TO WEST ZONE.**

25X1A

DATE OF PICTURE 1953
CLASSIFICATION **CONF.**

CAPTIONED BY **MD** VERIFIED BY
Sanitized - Approved For Release : CIA-RDP78-05867A000100250006-6

CIA (PHOTO ACCESSION NO.) LOT NO. DATE
1 Classified - Approved For Release : CIA-RDP78-05867A000100250006-6

AREA (AMS NO.) COUNTRY PROVINCE PLACE
37M HUNGARY

GEOGRAPHIC COORDINATES MAP REFERENCE

TITLE
NEW TYPE FREIGHT CAR ON SIDING AT ACS.

DATE OF PICTURE
SEPT, 1953

CLASSIFICATION
CONF.

CAPTIONED BY VERIFIED BY
Sanitized - Approved For Release : CIA-RDP78-05867A000100250006-6

FORM NO. 60-53
SEP 1948

CAPTION REPORT

CIA PHOTO ACCESSION NO. 111469
Sanitized - Approved For Release : CIA-RDP78-05867A000100250006-6
6-6

AREA (ANS NO.) 60M COUNTRY RUMANIA PROVINCE PLACE

GEOGRAPHIC COORDINATES MAP REFERENCE

TITLE POLICEMEN.

25X1A

DATE OF PICTURE AUG. 1953 SOURCE OF P [REDACTED]

CLASSIFICATION S/USOO

CAPTIONED BY Sanitized - Approved For Release : CIA-RDP78-05867A000100250006-6

FORM NO. 60-53
SEP 1948

CAPTION REPORT

CIA PHOTO ACCESSION NO. 111470
Sanitized - Approved For Release : CIA-RDP78-05867A000100250006-6

AREA (AMS NO.) 60M COUNTRY RUMANIA PROVINCE PLACE

GEOGRAPHIC COORDINATES MAP REFERENCE

TITLE Customs' INSPECTOR.

25X1A

DATE OF PICTURE Aug. 1953 SOURCE

CLASSIFICATION 2/US00

CAPTIONED BY Sanitized - Approved For Release : CIA-RDP78-05867A000100250006-6

FORM NO. SEP 1948 60-53

CIA PHOTO ACCESSION NO. 1
Sanitized - Approved For Release : CIA-RDP78-05867A000100250006-6

AREA (AMS NO.) 3237M COUNTRY HUNGARY PROVINCE PEST PLACE

GEOGRAPHIC COORDINATES MAP REFERENCE

TITLE UNIDENTIFIED AIRPORT APPROXIMATELY 40 KM NE OF BUDAPEST.

25X1A

DATE OF PICTURE AUG 1953 SOURCE OF

CLASSIFICATION 25X1B/USOD

CAPTIONED BY

FORM NO. SEP 1948 60
CAPTION REPORT

Sanitized - Approved For Release : CIA-RDP78-05867A000100250006-6

CIA PHOTO ACCESSION NO. 1
11147
Sanitized - Approved For Release : CIA-RDP78-05867A000100250006-6

AREA (AMS NO.) 3237M COUNTRY HUNGARY PROVINCE PEST PLACE

GEOGRAPHIC COORDINATES MAP REFERENCE

TITLE UNIDENTIFIED AIRPORT APPROXIMATELY 40 KM NE OF BUDAPEST.

25X1A
DATE OF PICTURE AUG. 1957 SOURCE OF [REDACTED]

CLASSIFICATION 25X1A [REDACTED]

CAPTIONED BY [REDACTED]

FORM NO. SEP 1948 60-53

For Release : CIA-RDP78-05867A000100250006-6

CAPTION REPORT

CIA PHOTO ACCESSION NO. 111973
Sanitized - Approved For Release : CIA-RDP78-05867A000100250006-6
LOT NO. 8-61

AREA (AMS NO.) 3237M COUNTRY HUNGARY PROVINCE PEST PLACE

GEOGRAPHIC COORDINATES MAP REFERENCE

TITLE UNIDENTIFIED AIRPORT APPROXIMATELY 40 KM NE OF BUDAPEST.

DATE OF PICTURE 25X1A
Aug. 1953 SOURCE OF FILM [REDACTED]

CLASSIFICATION S/OS00

CAPTIONED BY Sanitized - Approved For Release : CIA-RDP78-05867A000100250006-6

Y6

Sanitized - Approved For Release : CIA-RDP78-05867A000100250006-6

Sanitized - Approved For Release : CIA-RDP78-05867A000100250006-6


CIA (PHOTO ACCESSION NO.)		LOT NO.		DATE	
15675		Sanitized - Approved For Release		CIA-RDP78-05867A000100250006-6	
AREA (AMS NO.)	COUNTRY	PROVINCE	PLACE		
219 M.	ITALY	SICILY	RAGUSA (NR)		
GEOGRAPHIC COORDINATES		MAP REFERENCE			
38° 55' N 14° 44' E		C file			
TITLE					
EXPLORATORY [EXPERIMENTAL] OIL WELL, DRILLED TO DEPTH OF 212 METERS (7,000 FEET).					
25X1A					
DATE OF PICTURE		SOURCE OF			
1953		[REDACTED]			
CLASSIFICATION					
C					
CAPTIONED BY			VERIFIED BY		
[Signature]			[Signature]		
Sanitized - Approved For Release : CIA-RDP78-05867A000100250006-6					
FORM NO. 60-53 SEP 1948					
CAPTION REPORT					

Y6

Sanitized - Approved For Release : CIA-RDP78-05867A000100250006-6

Next 2 Page(s) In Document Exempt

Sanitized - Approved For Release : CIA-RDP78-05867A000100250006-6


CIA (PHOTO ACCESSION NO.) 111478		LOT NO. E-1093A	DATE 4 Dec 1953
AREA (AMS NO.) 32N	COUNTRY USSR	APPROVED FOR RELEASE: CIA-RDP78-05867A000100250006-6	
GEOGRAPHIC COORDINATES 37 57 N 58 23 E		MAP REFERENCE TURKMEN SSR Ashkhabad (Ala)	
TITLE Road to Firyuza [Road to Firyuza.] ASHKHABAD-FIRYUZA ROAD.			
25X1A			
DATE OF PICTURE 1	SOURCE 		
CLASSIFICATION C			
CAPTIONED BY Ward		VERIFIED BY JOB	
FORM NO. 00-53 SEP 1948			
Sanitized - Approved For Release CIA-RDP78-05867A000100250006-6			

CIA (PHOTO ACCESSION NO.) **111479** LOT NO. **E-1003A** DATE **14/11/78**
AREA (AMS NO.) **37 N** **USSR** **EUROPEAN RSESR** **Yaroslavl Oblast** **Ilgich** **C-File**
GEOGRAPHIC COORDINATES **57 32 N 38 19 E** MAP REFERENCE **C-File**

TITLE **16th century church on KREMLIN GROUNDS.**

25X1A

DATE OF PICTURE _____ SOURCE OF PICTURE 
CLASSIFICATION **C**
CAPTIONED BY **WOW** VERIFIED BY **[Signature]**

CIA PHOTO ACCESSION NO. 1 111480		LOT NO. E-1093A	DATE
AREA (AMS NO.) N		COUNTRY USSR	REFERENCE Sanitized - Approved For Release : CIA-RDP78-05867A000100250006-6
GEOGRAPHIC COORDINATES		MAP REFERENCE	
TITLE SOVIET GUNBOAT "STALINETS" ON DANUBE RIVER.			
DATE OF PICTURE		SOURCE	
			
CLASSIFICATION C			
CAPTIONED BY WJW		VERIFIED BY WJW	
FORM NO. 60-53 SEP 1948		Sanitized - Approved For Release : CIA-RDP78-05867A000100250006-6	
CAPTION REPORT			

AREA TAMS NO. 11401 LOT NO. E-1043A DATE 14 Dec 1953

GEOGRAPHIC USSR COUNTRY USSR Chkalov Oblast PLACE Orsk

TITLE 51 10 N 58 34 F MAP REFERENCE C-File

~~WORKERS HOUSING SOC~~
HOUSING SOC WORKERS OF Orsk Oil Refinery.

DATE OF PICTURE — SOURCE OF PICTURE 25X1A

CLASSIFICATION C

CAPTIONED BY (Signature)

FORM NO. SEP 1946 60-53 VERIFIED BY (Signature)

CIA PHOTO ACCESSION NO. 1	LOG NO.	DATE
111482	E-1083A	11 Dec 1953
AREA (AMS NO.)	COUNTRY	MAP REFERENCE
35 MN	USSR	LATVIAN SSR Kegums
GEOGRAPHIC COORDINATES		
56 44 N 24 43 E		e-File
TITLE		
Hydroelectric Power plant.		
25X1A		
DATE OF PICTURE	SOURCE OF	
	[REDACTED]	
CLASSIFICATION		
C		
CAPTIONED BY	VERIFIED BY	
(WAM)	[Signature]	
FORM NO. 60-53 SEP 1948		
Caption Report		

Sanitized - Approved For Release : CIA-RDP78-05867A000100250006-6

Sanitized - Approved For Release : CIA-RDP78-05867A000100250006-6

111483

LOT NO.

AREA (AMS NO.)

11N

E-1093

DATE

11 Dec 1953

Sanitized - Approved For Release

CIA-RDP78-05867A000100250006-6

GEOGRAPHIC COORDINATES

COUNTRY

44 30 E

PROVINCE

ARMENIAN SSR

PLACE

YEREVAN

FILE

Childrens Railroad Station in suburbs
C-File

DATE OF PICTURE

25X1A

SOURCE

CLASSIFICATION

C



CAPTIONED BY

Waw

FORM NO. SEP 1948 60-33

VERIFIED BY

Sanitized - Approved For Release - CIA-RDP78-05867A000100250006-6

CAPTION REPORT

11 N	COUNTRY	E-1093 A	DATE	
40 50 W	USSR	ARMENIAN SSR	Dec 1953	C
GEOGRAPHIC COORDINATES		MAP REFERENCE	PLACE	
TITLE		Echmiadzin		
Echmiadzin Cathedral. According to legend, built in 4th century.				
DATE OF PICTURE	25X1A			
SOURCE OF PHOTOGRAPH				
CLASSIFICATION	C			
CAPTIONED BY	Wau			
FORM NO. SEP 1948 60-53	VERIFIED BY			

AREA (AMS NO.) 31N	COUNTRY USSR	DATE F-1093 A	PLATE 1953
Sanitized - Approved For Release - CIA-RDP78-05867A000100250006-6			
TITLE Mt. Elbrus.	MAP REFERENCE GEORGIAN SSR		C
DATE OF PICTURE March 1947	25X1A		
CLASSIFICATION C	[REDACTED]		
CAPTIONED BY WAW	[REDACTED]		
FORM NO. SEP 1946 80-53	VERIFIED BY [REDACTED]		
Sanitized - Approved For Release - CIA-RDP78-05867A000100250006-6			

111486

LOT NO.

E-1093A

DATE

17 Dec 1953

AREA (ANS NO.)

12-N Sanitized -

COUNTRY

USSR

Approved For Release

CIA-RDP78-05867A000100250006-6

GEOGRAPHIC COORDINATES

KIRGIZ SSR

PLACE

TITLE

TIEN-SHAN MOUNTAINS.

MAP REFERENCE

25X1A

DATE OF PICTURE

SOURCE

CLASSIFICATION

C

CAPTIONED BY

Wau


VERIFIED BY

[Signature]

FORM NO. 60-53
SEP 1948

Sanitized - Approved For Release - CIA-RDP78-05867A000100250006-6

CAPTION REPORT

ACCESSION NO. 1 111487		LOT NO. E-1093A	DATE 1953
AREA (AMS NO.) 37N/855K/A	COUNTRY USSR	APPROVED FOR RELEASE Approved For Release - CIA RDP78-05867A000100250006-6	
GEOGRAPHIC COORDINATES 56 20 N 44 00 E		MAP REFERENCE Gorkiy Oblast	PLACE Gorkiy
TITLE Apartment houses in Automobile plant district.			
25X1A			
DATE OF PICTURE March 1947	SOURCE 		
CLASSIFICATION C			
CAPTIONED BY Ward		VERIFIED BY [Signature]	
FORM NO. 40-53 SEP 1948			
Sanitized - Approved For Release - CIA RDP78-05867A000100250006-6 CAPTION REPORT			

EXHIBITION NO. 1
111488

LOT NO.

E-1093A

DATE

AREA (AMS NO.)

37N 36512

COUNTRY

Approved For Release - CIA-RDP78-05867A000100250006-6
EUROPEAN RSFSR

CIA-RDP78-05867A000100250006-6

GEOGRAPHIC COORDINATES

56 20 N 44 00 E

PROVINCE

Gorkiy Oblast

PLACE

Gorkiy

TITLE

Church of Nativity - Built in 17th century.
C-File

25X1A

DATE OF PICTURE

SOURCE

CLASSIFICATION

C

CAPTIONED BY

Ward

VERIFIED BY

FORM NO. 00-53
SEP 1948

Sanitized - Approved For Release - CIA-RDP78-05867A000100250006-6
CAPTION REPORT

ACCESSION NO. 111489

LOT NO.

E-1093A

DATE

AREA (AMS NO.)

27N/8951R

COUNTRY

USSR / Approved For Release - CIA RDP78-05867A000100250006-6

GEOGRAPHIC COORDINATES

58 33 N 31 16 E

PLACES

Novgorod Oblast / Novgorod

TITLE

New building in central part of city. C-File

25X1A

DATE OF PICTURE

Sept 1947

SOURCE

CLASSIFICATION

C

CAPTIONED BY

W... ..

VERIFIED BY

FORM NO. 80-53
SEP 1948

Sanitized - Approved For Release - CIA RDP78-05867A000100250006-6

CAPTION REPORT

SERIAL ACCESSION NO. 111490		LOT NO.	DATE
AREA (AMS NO. 1)	COUNTRY	REFERENCE	PLACE
27N/132W	EUROPEAN RSFSR	E-1093 A	Novgorod
GEOGRAPHIC COORDINATES		REFERENCE	
58 33 N 31 16 E		C File	
TITLE			
New home. Old Russian Architecture.			
25X1A			
DATE OF PICTURE	SOURCE OF		
Sept 1947			
CLASSIFICATION			
C			
CAPTIONED BY	VERIFIED BY		
WOW			
FORM NO. 40-53 SEP 1946	Sanitized - Approved For Release - CIA-RDP78-05287A000100250006-6 CAPTION REPORT		

PHOTO ACCESSION NO. 111491		LOT NO. E-1093A	DATE 11/27/47
AREA (AMS NO.) 27N/45.5E	COUNTRY EUROPEAN RSFSR	Approved For Release - CIA RDP78-05867A000100250006-6	
GEOGRAPHIC COORDINATES 58 33 N 31 16 E	MAP REFERENCE Novgorod Oblast	PLACE Novgorod	
TITLE New building	C-File		
DATE OF PICTURE Oct 1947	SOURCE		
CLASSIFICATION C			
CAPTIONED BY WOOD			
FORM NO. 80-53	VERIFIED BY		
Sanitized - Approved For Release - CIA RDP78-05867A000100250006-6			
CAPTION REPORT			

111492

LOT NO.

E-1093A

DATE

4 Dec 1948
Approved For Release CIA-RDP78-06867A000100250006-6

AREA (AWS NO.)

28N/USBRZ

COUNTRY

EUROPEAN RSF

GEOGRAPHIC COORDINATES

48 45 N 44 25 E

MAP REFERENCE

Stalingrad Oblast / Stalingrad


TITLE

Kindergarten and Nursery in Baccikady Workers Settlement
C-File

25X1A

DATE OF PICTURE

SOURCE



CLASSIFICATION

C

CAPTIONED BY

Wau

VERIFIED BY

Wau

FORM NO. 80-53
SEP 1948

Sanitized - Approved For Release CIA-RDP78-06867A000100250006-6

ACCESSION NO. 111493

LOT NO.

E-1093A

DATE

AREA (AMS NO.)

28 N / 48 45 N

COUNTRY

Approved For Release CIA-RDP78-05267A000100250006-6
EUROPEAN RSFSR

1993

GEOGRAPHIC COORDINATES

48 45 N 44.25 E

PLACE

MAP REFERENCE

Stalingrad

C-File


TITLE

Volga River. Monument to Air Heroes

25X1A

DATE OF PICTURE

SOURCE



CLASSIFICATION

C

CAPTIONED BY

Wau

VERIFIED BY

Signature

FORM NO. 40-53
SEP 1948

Sanitized - Approved For Release CIA-RDP78-05267A000100250006-6

CAPTION REPORT

ACCESSION NO. 111494		LOT NO. E-1093A	DATE
AREA (AMS NO.) 28N/USSR/5.E	COUNTRY EUROPEAN RSFSR	STALINGRAD Oblast	STALINGRAD
GEOGRAPHIC COORDINATES 48 45 N 44 35 E		MAP REFERENCE	C-File
25X1A			
DATE OF PICTURE	SOURCE	[REDACTED]	
CLASSIFICATION c	[REDACTED]		
CAPTIONED BY [Signature]	VERIFIED BY [Signature]		
FORM NO. 60-53 SEP 1948	Sanitized - Approved For Release CIA-RDP78-06867A000100250006-6		

ACCESSION NO. 1
111495

LOT NO.

E-1093 A

DATE

AREA NAME NO. 1

47N/15E

COUNTRY

EUROPEAN RSFSR

Approved For Release - CIA-RDP78-05867A000100250006-6

MAP REFERENCE

Molotov Oblast

PLACE

Chusovoy

GEOGRAPHIC COORDINATES

58 20N

57 48E

MAP REFERENCE

c-File

TITLE

Homes of Metal workers.


Cancelled. See 110335

25X1A

DATE OF PICTURE

MARCH 1947

SOURCE



CLASSIFICATION

C

CAPTIONED BY

Ward

VERIFIED BY

Ward

FORM NO. 60-53
SEP 1948

Sanitized - Approved For Release - CIA-RDP78-05867A000100250006-6

CAPTION REPORT

ACCESSION NO. 111496		LOT NO. E-1093 A		DATE	
AREA (AMS NO.) 34N Sanitized		COUNTRY USSR		APPROVED FOR RELEASE CIA-RDP78-06867A000100250006-6	
GEOGRAPHIC COORDINATES 47 00N 28 50 E		Moldavian SSR		PLACE Kishinev	
TITLE State Bank,		MAP REFERENCE		C-File	
DATE OF PICTURE		SOURCE		CLASSIFICATION	
CAPTIONED BY (Wan)		VERIFIED BY		25X1A	

Sanitized - Approved For Release : CIA-RDP78-06867A000100250006-6

SERIAL ACCESSION NO. 1 111497		LOT NO. E-1093A	DATE 10 Dec 1953
AREA (AMS NO.) 12 N Sanitized	COUNTRY USSR	Approved For Release CIA-RDP78-05867A000100250006-6	
GEOGRAPHIC COORDINATES		MAP REFERENCE Kirgiz SSR	PLATE NO.
TITLE Tien-Shan Mountains			
DATE OF PICTURE JUNE 1946		SOURCE OF PICTURE 25X1A	
CLASSIFICATION C			
CAPTIONED BY Wau		VERIFIED BY [Signature]	
FORM NO. 60-53 SEP 1948			
Sanitized - Approved For Release CIA-RDP78-05867A000100250006-6			

CIA (PHOTO ACCESSION NO.)		LOT NO.		DATE	
111498		F-1003A		1946	
AREA (AMS NO.)	Sanitized	COUNTRY	USSR	PROVINCE	Kirgiz SSR
12N					
GEOGRAPHIC COORDINATES			MAP REFERENCE		
TITLE					
Kungel - Alatau Mountains					
DATE OF PICTURE		SOURCE OF PHOTO			
Aug 1946		25X1A			
CLASSIFICATION					
C					
CAPTIONED BY			VERIFIED BY		
Wau			[Signature]		
FORM NO. 60-53 SEP 1948					
Sanitized - Approved For Release - CIA-RDP78-05867A000100250006-6					
CAPTION REPORT					

CIA (PHOTO ACCESSION NO.) **111699** LOT NO. _____ DATE _____
 AREA (AWS NO.) **Sanzitized - Approved For Release : CIA-RDP78-05867A000100250006-6** COUNTRY _____ PROVINCE _____ PLACE _____

38 N / USSR / S. European RSFSR / Kabardia ASSR / Nalchick
 GEOGRAPHIC COORDINATES **43 29 N 43 37 E** MAP REFERENCE **C - File**

TITLE
Polyclinic.

25X1A

DATE OF PICTURE _____ SOURCE OF PICTURE _____
 CLASSIFICATION **C**
 CAPTIONED BY **WTD** VERIFIED BY _____

FORM NO. 80-53 **Sanzitized - Approved For Release : CIA-RDP78-05867A000100250006-6**
 SEP 1946 **CAPTION REPORT**