

CIA PHOTO ACCESSION NO. 1 111500	LOT NO. F-1093A	DATE 10 Dec 1953
AREA (AMS NO.) 45 MN	COUNTRY USSR	PROVINCE LITHUANIAN SSR
GEOGRAPHIC COORDINATES 54 54 N	23 54 E	MAP REFERENCE C-File
TITLE		
DATE OF PICTURE	SOURCE	
	[REDACTED]	
CLASSIFICATION		
[REDACTED]		
CAPTIONED BY	VERIFIED BY	
	[Signature]	
FORM NO. 80-53		
SEP 1946		

Approved For Release 1999/09/09 : CIA-RDP78-05867A000100250007-5

Approved For Release 1999/09/09 : CIA-RDP78-05867A000100250007-5

CAPTION REPORT

CIA (PHOTO ACCESSION NO.) **111501** LOT NO. **F-1093A** DATE **17 Dec 1953**

AREA (TAMA NO.) **27N** **Approved For Release 1999/09/09 : CIA-RDP78-05867A000100250007-5 C** **DSSR** **Azerbaijani SSR** PLACE

GEOGRAPHIC COORDINATES MAP REFERENCE

TITLE **GIANDJA River near Kirovabad.**

**25X1A**

DATE OF PICTURE SOURCE OF 

CLASSIFICATION **C**

CAPTIONED BY **WITD** VERIFIED BY **ME**

FORM NO. **Approved For Release 1999/09/09 : CIA-RDP78-05867A000100250007-5** SEP 1948 **CAPTION REPORT**

CIA (PHOTO ACCESSION NO.)		LOT NO.		DATE
111502		F-1083A		
Approved For Release 1999/09/09 : CIA-RDP78-05867A000100250007-5 C				
AREA (AMS NO.)	COUNTRY	PROVINCE	PLACE	
21A	USSR	Azerbaijan SSR	Baku	
GEOGRAPHIC COORDINATES		MAP REFERENCE		
40 24N 49 51 E		C-File		
TITLE				
DATE OF PICTURE		SOURCE		
		[REDACTED]		
CLASSIFICATION				
C				
CAPTIONED BY		VERIFIED BY		
W. J. ...		[Signature]		
FORM NO. SEP 1948				
Approved For Release 1999/09/09 : CIA-RDP78-05867A000100250007-5				
CAPTION REPORT				

ACCESSION NO. 111503

LOT NO. E-1093A

DATE 10/10/75

AREA (AMS NO.)

COUNTRY

2 Approved For Release 1999/09/09 : CIA-RDP78-05867A000100250007-5

GEOGRAPHIC COORDINATES

Azerbaijani

PLACE

BAKH

40 24 N 49 51 E

MAP REFERENCE

C-File

TITLE

Oil wells in background.

DATE OF PICTURE

25X1A

SOURCE

CLASSIFICATION

c

CAPTIONED BY

*[Signature]*

VERIFIED BY

*[Signature]*

FORM NO. 60-53  
SEP 1948

Approved For Release 1999/09/09 : CIA-RDP78-05867A000100250007-5

CAPTION REPORT

CIA (PHOTO ACCESSION NO.) 111504		LOT NO.	DATE
AREA (AMS NO.) 270	Approved For Release 1999/09/09	PROVINCE USSR	DATE CIA-RDP78-05867A000100250007-5 C
GEOGRAPHIC COORDINATES 40 24N 49 51E		PROVINCE Azerbaijan SSR	PLACE BAKU
TITLE RAZIN settlement. Oil wells in background.		MAP REFERENCE C-File	
DATE OF PICTURE	25X1A		
CLASSIFICATION C	[REDACTED]		
CAPTIONED BY Waw	VERIFIED BY [Signature]		
FORM NO. SEP 1948 60-53	Approved For Release 1999/09/09 : CIA-RDP78-05867A000100250007-5 CAPTION REPORT		

CIA (PHOTO ACCESSION NO.) 111505 LOT NO. F-1093-A DATE

AREA (CAMP NO.) 4N Approved For Release 1999/09/09 : CIA-RDP78-05867A000100250007-5

GEOGRAPHIC COORDINATES 46 58 N 3 200 E PROVINCE UKRAINIAN SSR PLACE Nikolayev

TITLE Bug River. Boating station. MAP REFERENCE C-File

25X1A

DATE OF PICTURE SOURCE

CLASSIFICATION C

CAPTIONED BY VERIFIED BY

FORM NO. 1 Approved For Release 1999/09/09 : CIA-RDP78-05867A000100250007-5

SEP 1946 CAPTION REPORT

CIA (PHOTO ACCESSION NO.)		LOT NO.		DATE	
111506		E-1093A		10 Dec 1950	
AREA (AMS NO.)	APPROVED FOR RELEASE 1999/09/09	COUNTRY	USSR	PLACENAME	UKRAINIAN SSR
GEOGRAPHIC COORDINATES			MAP REFERENCE		
50 27 N 30 32 E			C-File		
TITLE					
Apartment house on Shevchenko Boulevard.					
DATE OF PICTURE		SOURCE OF PICTURE			
~		25X1A [REDACTED]			
CLASSIFICATION					
C					
CAPTIONED BY			VERIFIED BY		
Wau			[Signature]		
FORM NO. 62-53					
SEP 1948					
Approved For Release 1999/09/09 : CIA-RDP78-05867A000100250007-5					
CAPTION REPORT					

CIA (PHOTO ACCESSION NO.) <b>111507</b>		LOT NO. <b>F-1093A</b>	DATE <b>1952</b>
AREA (AMS NO.) <b>4N</b>		COUNTRY <b>USSR</b>	PROVINCE <b>UKRAINIAN SSR</b>
GEOGRAPHIC COORDINATES <b>50 27 N 30 32 E</b>		MAP REFERENCE <b>C-Fik</b>	PLACE <b>Kiev</b>
TITLE <b>Apartment house for writers.</b>			
DATE OF PICTURE <b>_____</b>		SOURCE OF PICTURE <b>25X1A</b>	
CLASSIFICATION <b>C</b>			
CAPTIONED BY <b>WOW</b>		VERIFIED BY <b>[Signature]</b>	
FORM NO. SEP 1948			
Approved For Release 1999/09/09 : CIA-RDP78-05867A000100250007-5			
CAPTION REPORT			



CIA (PHOTO ACCESSION NO.) 111508		LOT NO. E-1093A	DATE
AREA (IANA NO.) 4220 M		COUNTRY Bulgaria	PROVINCE Yambol
GEOGRAPHIC COORDINATES 42 40 N 26 19 E		MAP REFERENCE	PLACE Sliven
TITLE NIS			
DATE OF PICTURE		SOURCE 25X1A	
CLASSIFICATION C			
CAPTIONED BY WJW		VERIFIED BY	
FORM NO. 1048 Approved For Release 1999/09/09 - CIA-RDP78-05867A000100250007-5			
CAPTION REPORT			

CIA (PHOTO ACCESSION NO.) 111509 LOT NO. E-1093 A DATE 12-05-67

AREA NAME NO. 4220 M BULGARIA PROVINCE Yambol PLACE Sliven

GEOGRAPHIC COORDINATES 42 40 N 26 19 E MAP REFERENCE ~~Sliven~~ NIS

TITLE

25X1A

DATE OF PICTURE


SOURCE OF [REDACTED]

CLASSIFICATION C CAPTIONED BY [Signature]

VERIFIED BY [Signature]

FORM NO. SEP 1949 Approved For Release 1999/09/09 : CIA-RDP78-05867A000100250007-5

CAPTION REPORT

CIA (PHOTO ACCESSION NO.)		LOT NO.	DATE
111510		F-1093A	
AREA (LAND NO.)	APPROVED FOR RELEASE 1999/09/09		CIA RDP78-05867A000100250007-5 C
171	RUSSIA / N. EUROPEAN RSFSR	PROVINCE	LENINGRAD OBLAST / LENINGRAD
GEOGRAPHIC COORDINATES		PLACE	
59 55' N 30 15' E		LENINGRAD	
TITLE		MAP REFERENCE	
<del>St. Isaac's Cathedral</del> St. Isaac's Cathedral in background. Workers		C-File	
ON ROOF OF MARIINSKY PALACE.			
DATE OF PICTURE		SOURCE	
25X1A			
CLASSIFICATION			
C			
CAPTIONED BY		VERIFIED BY	
Wan		[Signature]	
FORM NO. SEP 1948		APPROVED FOR RELEASE 1999/09/09 : CIA RDP78-05867A000100250007-5	
CAPTION REPORT			

CIA (PHOTO ACCESSION NO.) LOT NO. DATE

111511

F-1093A

DATE

Approved For Release 1999/09/09 : CIA-RDP78-05867A000100250007-5

17 N / USSR / N. EUROPEAN RSFSR / Leningrad Oblast / Leningrad

GEOGRAPHIC COORDINATES: 57 55 N 30 15 E MAP REFERENCE

TITLE: Admiralty Building. C-File

25X1A

DATE OF PICTURE SOURCE

CLASSIFICATION: C

CAPTIONED BY: [Signature] VERIFIED BY: [Signature]

FORM NO. SEP 1948 Approved For Release 1999/09/09 : CIA-RDP78-05867A000100250007-5

CAPTION REPORT

CIA (PHOTO ACCESSION NO.) LOT NO. DATE

111512

F-1093

CIA-RDP78-05867A000100250007-5 C

Approved For Release 1999/09/09 : CIA-RDP78-05867A000100250007-5 C


AREA (AM) PROVINCE PLACE  
MN/USSR/N. European RSFSR/Leningrad Oblast/Leningrad

GEOGRAPHIC COORDINATES MAP REFERENCE  
59 55 N 30 15 E C-File

TITLE  
NEVA River embankment near Admiralty.

25X1A

DATE OF PICTURE  
Sept 1946



CLASSIFICATION  
C

CAPTIONED BY  
WAW

VERIFIED BY  
WAW

FORM NO. 1 Approved For Release 1999/09/09 : CIA-RDP78-05867A000100250007-5  
SEP 1948

CAPTION REPORT

CIA (PHOTO ACCESSION NO.)		LOT NO.	DATE
111513		E-1093	1953
Approved For Release 1999/09/09 : CIA-RDP78-05867A000100250007-5 C			
AREA (COUNTRY)	PROVINCE	PLACE	
17 N / U.S.S.R. / N. EUROPEAN R.S.F.S.R.	Leningrad Oblast	Leningrad.	
GEOGRAPHIC COORDINATES		MAP REFERENCE	
59 55 N 30 15 E		C-File	
TITLE			
NEVA RIVER. Peter and Paul Fortress. From Vassilyevsky Island			
25X1A			
DATE OF PICTURE	SOURCE OF PICTURE		
Sept 1946	[REDACTED]		
CLASSIFICATION			
C			
CAPTIONED BY		VERIFIED BY	
WJW		[REDACTED]	
FORM NO. 1 SEP 1948			
Approved For Release 1999/09/09 : CIA-RDP78-05867A000100250007-5			
CAPTION REPORT			

CIA (PHOTO ACCESSION NO.) LOT NO. DATE

111514

F-1093A

DATE

Approved For Release 1999/09/09 : CIA-RDP78-05867A000100250007-5 C

AREA (CAMP NO.) PROVINCE PLACE

N USSR


GEOGRAPHIC COORDINATES MAP REFERENCE

TITLE

Mortar pump at Moscow Building Exhibition

25X1A

DATE OF PICTURE SOURCE OF



CLASSIFICATION

C


CAPTIONED BY VERIFIED BY

WOW

one

FORM NO. 68-52 SEP 1948 Approved For Release 1999/09/09 : CIA-RDP78-05867A000100250007-5

CAPTION REPORT

CIA (PHOTO ACCESSION NO.)		LOT NO.		DATE	
111515		E-1093 A		1953	
AREA (COUNTRY)		PROVINCE		PLACE	
Approved For Release 1999/09/09 : CIA-RDP78-05867A000100250007-5 C		USSR			
GEOGRAPHIC COORDINATES			MAP REFERENCE		
TITLE					
Model of factory shop at <del>the</del> Moscow Building Exhibition.					
25X1A					
DATE OF PICTURE		SOURCE OF			
					
CLASSIFICATION					
C					
CAPTIONED BY			VERIFIED BY		
Ward			MB		
FORM NO. 1048 Approved For Release 1999/09/09 : CIA-RDP78-05867A000100250007-5					
CAPTION REPORT					



CIA (PHOTO ACCESSION NO.)	LOT NO.	DATE
111516	F-1087-A	1978-05-27
AREA (AM)	COUNTRY	PROVINCE
Approved For Release 1999/09/09 - CIA-RDP78-05887A000100250007-5 C	27N/11SSR/NE	European RSFSR/Moscow Oblast
GEOGRAPHIC COORDINATES	PLACE	
55 45 N 37 35 E	Moscow	
TITLE	MAP REFERENCE	
Northern Port.	C-File	
25X1A		
DATE OF PICTURE	SOURCE	
	[Redacted]	
CLASSIFICATION		
C		
CAPTIONED BY	VERIFIED BY	
Wau	[Signature]	
FORM NO. 1048	Approved For Release 1999/09/09 - CIA-RDP78-05887A000100250007-5	
CAPTION REPORT		

CIA (PHOTO ACCESSION NO.)		LOT NO.	DATE
111517		F-1093A	10 Dec 1953
AREA (AMS NO.)	Approved For Release 1999/09/09 : CIA-RDP78-05867A000100250007-5 C		
27N/125SR/N. EUROPEAN RSR	Moscow Oblast		Moscow
GEOGRAPHIC COORDINATES	55 45 N 37 35 E	MAP REFERENCE	
TITLE	C-File Balotny Square. Apartment houses.		
DATE OF PICTURE	25X1A	SOURCE	
CLASSIFICATION	e		
CAPTIONED BY	Walt		VERIFIED BY
FORM NO. SEP 1948	Approved For Release 1999/09/09 : CIA-RDP78-05867A000100250007-5 CAPTION REPORT		

CIA (PHOTO ACCESSION NO.) 111518 LOT NO. F-1083 A DATE 10 Dec 1953

AREA (CAMP NO.) 27A / U.S.S.R. / N. EUROPEAN (R.S.F.S.R.) / Moscow Oblast / Moscow

GEOGRAPHIC COORDINATES 55 45 N 37 35 E MAP REFERENCE C-File

TITLE Childrens railroad in suburbs.

DATE OF PICTURE \_\_\_\_\_

25X1A


CLASSIFICATION C


CAPTIONED BY WGD VERIFIED BY MB

FORM NO. SEP 1948



Approved For Release 1999/09/09 : CIA-RDP78-05867A000100250007-5

CAPTION REPORT

CIA (PHOTO ACCESSION NO.) <b>111519</b>		LOT NO. <b>F-1093A</b>	DATE <b>16 Dec 1953</b>
AREA (COUNTRY) <b>29N USSR/N. EUROPEAN RSFSR/Moscow Oblast/Moscow</b>			
GEOGRAPHIC COORDINATES <b>55 45 N 37 35 E</b>		MAP REFERENCE <b>C-File</b>	
TITLE <b>YAROSLAVL Railroad Station</b>			
DATE OF PICTURE <b>1946</b>			
SOURCE			
CLASSIFICATION <b>C</b>			
CAPTIONED BY <b>Wan</b>		VERIFIED BY <b>[Signature]</b>	
FORM NO. 1 SEP 1946			
Approved For Release 1999/09/09 : CIA-RDP78-05867A000100250007-5 CAPTION REPORT			

CIA (PHOTO ACCESSION NO.)		LOT NO.	DATE
11152H		E 1093A	1947
Approved For Release 1999/09/09 : CIA-RDP78-05867A000100250007-5			
AREA (AMOUNT)	COUNTRY	PROVINCE	PLACE
27N/	USSR/N. EUROPEAN R SFSR/	Moscow Oblast/	Moscow
GEOGRAPHIC COORDINATES		MAP REFERENCE	
55 45 N 37 35 E		C-File	
TITLE			
KALININ MONUMENT, Kremlin Wall.			
25X1A			
DATE OF PICTURE	SOURCE OR		
MAY 1947			
CLASSIFICATION			
C			
CAPTIONED BY		VERIFIED BY	
W. J. [Signature]		[Signature]	
Approved For Release 1999/09/09 : CIA-RDP78-05867A000100250007-5			
FORM NO. 1013 SEP 1946			
CAPTION REPORT			

CIA (PHOTO ACCESSION NO.) 111521		LOT NO.	DATE
AREA (COUNTRY) Approved For Release 1999/09/09 : CIA-RDP78-05867A000100250007-5C		PROVINCE	PLACE
GEOGRAPHIC COORDINATES 27 N / USSR / NEUROPEAN RSFSR / Moscow Oblast / Moscow		MAP REFERENCE C-File	
TITLE Mozhaisk Street.			
25X1A			
DATE OF PICTURE March 1947	SOURCE OF		
CLASSIFICATION C			
CAPTIONED BY Wan	VERIFIED BY		
FORM NO. 1 SEP 1946	Approved For Release 1999/09/09 : CIA-RDP78-05867A000100250007-5 CAPTION REPORT		

CIA (PHOTO ACCESSION NO.) 111522		LOT NO. F-1093A	DATE 10 Dec 1953
AREA (COUNTRY) Approved For Release 1999/09/09 : CIA-RDP78-05867A000100250007-5			
GEOGRAPHIC COORDINATES 27N/11S8R/N. EUROPEAN RSFSR/Moscow Oblast		MAP REFERENCE Moscow	
55 45' N		37 35' E	
TITLE Kremlin.		C-File	
25X1A			
DATE OF PICTURE April 1947	SOURCE 		
CLASSIFICATION C			
CAPTIONED BY Ward	VERIFIED BY 		
FORM NO. Approved For Release 1999/09/09 : CIA-RDP78-05867A000100250007-5 SEP 1946 CAPTION REPORT			

CIA (PHOTO ACCESSION NO.) 111523	LOT NO. F-10934	DATE 10 Dec 1953
AREA 1: Approved For Release 1999/09/09 : CIA-RDP78-05867A000100250007-5 27N/155R/N. EUROPEAN RSFSR/Moscow Oblast/Moscow		
GEOGRAPHIC COORDINATES 55 45 N 37 35 E		MAP REFERENCE C-File
TITLE First of May State Farm in suburbs.		
25X1A		
DATE OF PICTURE	SOURCE	
	[REDACTED]	
CLASSIFICATION C		
CAPTIONED BY Wan		VERIFIED BY [Signature]
FORM NO. 1 Approved For Release 1999/09/09 : CIA-RDP78-05867A000100250007-5 SEP 1948 CAPTION REPORT		



CIA (PHOTO ACCESSION NO.)	LOT NO.	DATE
111524	F-1093A	10 29 53
AREA (APPROVED FOR RELEASE 1999/09/09)	PROVINCE	CITY
25 MN	USSR	TALLINN
GEOGRAPHIC COORDINATES	MAP REFERENCE	
59 25 N 24 45 E	C-File	
TITLE		
<del>USSR</del> PORT.		
25X1A		
DATE OF PICTURE	SOURCE OF	
CLASSIFICATION		
C		
CAPTIONED BY	VERIFIED BY	
WAW		
FORM NO. 104 SEP 1946	Approved For Release 1999/09/09 : CIA-RDP78-05867A000100250007-5	
CAPTION REPORT		

CIA PHOTO ACCESSION NO. 111525		LOT NO. F-10909A	DATE 10 Dec 1953
Approved For Release 1999/09/09 : CIA-RDP78-05867A000100250007-5 C			
AREA (AMS NO.) 25 MN	COUNTRY USSR	PROVINCE ESTONIAN SSR	PLACE TALLINN
GEOGRAPHIC COORDINATES 59 25N 24 45E		MAP REFERENCE C-File	
TITLE Ancient tower.			
25X1A			
DATE OF PICTURE	SOURCE		
	[REDACTED]		
CLASSIFICATION C			
CAPTIONED BY [Signature]		VERIFIED BY [Signature]	
Approved For Release 1999/09/09 : CIA-RDP78-05867A000100250007-5			
FORM NO. 86.53 SEP 1948			
CAPTION REPORT			

CIA PHOTO ACCESSION NO. 111526		LOT NO.	DATE 10/19/53
Approved For Release 1999/09/09 : CIA-RDP78-05867A000100250007-5 C			
AREA (AMS NO.) 25 MN	COUNTRY USSR	PROVINCE ESTONIAN SSR	CITY TALLINN
GEOGRAPHIC COORDINATES 59 25 N 24 45 E		MAP REFERENCE C-File	
TITLE STAIRWAY to Vyshgorod (higher section of city). <del>Stairway to Vyshgorod</del>			
DATE OF PICTURE -		SOURCE 25X1A	
CLASSIFICATION C			
CAPTIONED BY WAD		VERIFIED BY [Signature]	
Approved For Release 1999/09/09 : CIA-RDP78-05867A000100250007-5			
FORM NO. 53 SEP 1948 CAPTION REPORT			

CIA (PHOTO ACCESSION NO.) LOT NO. DATE

111527

Approved For Release 1999/09/09 : CIA-RDP78-05867A000100250007-5C

AREA (A) 25 MN U.S.S.R. PROVINCE ESTONIAN SSR PLACE TALLINN

GEOGRAPHIC COORDINATES 59 25 N 24 45 E MAP REFERENCE C-File




TITLE

25X1A

DATE OF PICTURE SOURCE

CLASSIFICATION C CAPTIONED BY VERIFIED BY

FORM NO. 1 Approved For Release 1999/09/09 : CIA-RDP78-05867A000100250007-5 SEP 1948 CAPTION REPORT


CIA (PHOTO ACCESSION NO.)	LOT NO.	DATE
111528	E-1093A	8 Dec 1953
AREA (Approved For Release 1999/09/09)	PROVINCE	PLACE
25 MN	USSR	TALLINN
GEOGRAPHIC COORDINATES	MAP REFERENCE	
59 25 N 24 45 E	C-File	
TITLE	COUNCIL OF Ministers building.	
25X1A		
DATE OF PICTURE	SOURCE OF	
		
CLASSIFICATION		
C		
CAPTIONED BY	VERIFIED BY	
		
FORM NO. 10 SEP 1948	Approved For Release 1999/09/09	CIA-RDP78-05867A000100250007-5
CAPTION REPORT		

CIA (PHOTO ACCESSION NO.)		EDT NO.	DATE
111529		1097	9 Dec 1953
Approved For Release 1999/09/09 : CIA-RDP78-05867A000100250007-5 C			
AREA (AMS NO.)	COUNTRY	PROVINCE	CITY
25 MN	USSR	ESTONIAN SSR	TALLINN
GEOGRAPHIC COORDINATES		MAP REFERENCE	
59 25 N 24 45 E		CF	
TITLE			
View Street. <del>14th</del> 14th - 16th Century buildings			
25X1A			
DATE OF PICTURE	SO	[REDACTED]	
CLASSIFICATION			
c			
CAPTIONED BY		VERIFIED BY	
[Signature]		[Signature]	
Approved For Release 1999/09/09 : CIA-RDP78-05867A000100250007-5			
FORM NO. 60-53		CAPTION REPORT	
SEP 1948			

CIA (PHOTO ACCESSION NO.) 111530		LOT NO.	DATE
Approved For Release 1999/09/09 : CIA-RDP78-05867A000100250007-6 ✓			
AREA (AMS NO.)	COUNTRY	PROVINCE	PLACE
25 MN	USSR	ESTONIAN SSR	TALLINN
GEOGRAPHIC COORDINATES		MAP REFERENCE	
59 25 N 24 45 E		C-F	
TITLE			
Church in Liberty Square.			
25X1A			
DATE OF PICTURE	SOURCE OF		
	[Redacted]		
CLASSIFICATION			
C			
CAPTIONED BY		VERIFIED BY	
[Signature]		[Signature]	
Approved For Release 1999/09/09 : CIA-RDP78-05867A000100250007-6			
FORM NO. 60-53 SEP 1948			
CAPTION REPORT			

CIA PHOTO ACCESSION NO. 111531	LOT NO. E-1093 A	DATE 9 Dec 1953
AREA (AWS) <del>25MN</del> LSSR	COUNTRY ESTONIAN SSR	PROVINCE <del>TALLINN</del> TALLINN
GEOGRAPHIC COORDINATES 59 25 N 24 45 E	MAP REFERENCE C-File	
TITLE Street from Vyshgorod to Liberty Square.		
25X1A		
DATE OF PICTURE	SOURCE	
CLASSIFICATION C		
CAPTIONED BY (W) [Signature]	VERIFIED BY [Signature]	
FORM NO. 1033	Approved For Release 1999/09/09 : CIA-RDP78-05867A000100250007-5	
SEP 1948	CAPTION REPORT	



CIA (PHOTO ACCESSION NO.)		LOT NO.		DATE	
111532		E-1093-A		9 Dec 1953	
Approved For Release 1999/09/09 : CIA-RDP78-05867A000100250007-5					
AREA (CAMS)	COUNTRY	PROVINCE	CITY		
31N	USSR	Georgian SSR	Tbilisi		
GEOGRAPHIC COORDINATES			MAP REFERENCE		
41 42 N 44 50 E			C-File		
TITLE					
University.					
25X1A					
DATE OF PICTURE		SOURCE OF			
March 1947					
CLASSIFICATION					
c					
CAPTIONED BY			VERIFIED BY		
WAW			[Signature]		
FORM NO. 1 Approved For Release 1999/09/09 : CIA-RDP78-05867A000100250007-5					
SEP 1948 CAPTION REPORT					

CIA PHOTO ACCESSION NO. 1 111533		LOT NO. 5-1083A	DATE 9 Dec 63
Approved For Release 1999/09/09 : CIA-RDP78-05867A000100250007-5			
AREA (AMS ROL) 3/N	COUNTRY USSR	PROVINCE Georgian SSR	PLACE Tbilisi
GEOGRAPHIC COORDINATES 41 42 N 44 50 E		MAP REFERENCE C-File	
TITLE Rust'haveli Prospect			
25X1A			
DATE OF PICTURE	SOURCE OF PICTURE		
	[REDACTED]		
CLASSIFICATION C			
CAPTIONED BY WPT		VERIFIED BY [Signature]	
FORM NO. 1 SEP 1948			
Approved For Release 1999/09/09 : CIA-RDP78-05867A000100250007-5 CAPTION REPORT			

CIA PHOTO ACCESSION NO.	LOT NO.	DATE
111534	F-10031	9 Dec 853
Approved For Release 1999/09/09 : CIA-RDP78-05867A000100250007-5		
AREA (AWS EDITION)	COUNTRY	PROVINCE
31 N	USSR	Georgian SSR
GEOGRAPHIC COORDINATES	MAP REFERENCE	PLACE
41 42 N	44 50 E	Tbilisi
TITLE		
Ancient district.		
25X1A		
DATE OF PICTURE	SOURCE OF PICTURE	
—	[REDACTED]	
CLASSIFICATION		
C		
CAPTIONED BY	VERIFIED BY	
[Signature]	[Signature]	
FORM NO. 100-104 SEP 1948		
Approved For Release 1999/09/09 : CIA-RDP78-05867A000100250007-5		
CAPTION REPORT		

CIA (PHOTO ACCESSION NO.)	LOT NO.	DATE
111535	E-1093A	9 Dec 1953
AREA (COUNTRY)	CITY	PROJ. NO.
USSR	GeORGIAN SSR	Tbilisi
GEOGRAPHIC COORDINATES	MAP REFERENCE	
41 42 N 44 50 E	C F	
TITLE		
MAIN SQUARE.		
25X1A		
DATE OF PICTURE	SOURCE	
	[REDACTED]	
CLASSIFICATION		
C		
CAPTIONED BY		VERIFIED BY
[Signature]		[Signature]
FORM NO. 1048	Approved For Release 1999/09/09 : CIA-RDP78-05867A000100250007-5	
SEP 1948	CAPTION REPORT	

CIA PHOTO ACCESSION NO. 111536		LOT NO.	DATE 9 Dec 1953
Approved For Release 1999/09/09 : CIA-RDP78-05867A000100250007-5			
AREA (AMS NO.) 31N	COUNTRY USSR	PROVINCE Georgian SSR	PLACE Tbilisi
GEOGRAPHIC COORDINATES 41 42 N 44 50 E		MAP REFERENCE C-F	
TITLE Kura River			
DATE OF PICTURE		SOURCE 25X1A	
—		[REDACTED]	
CLASSIFICATION c			
CAPTIONED BY [Signature]		VERIFIED BY [Signature]	
Approved For Release 1999/09/09 : CIA-RDP78-05867A000100250007-5			
FORM NO. 80-53 SEP 1948			
CAPTION REPORT			

CIA (PHOTO ACCESSION NO.) 111537		LOT NO. E-1093A	DATE 9 Dec 1953
Approved For Release 1999/09/09 : CIA-RDP78-05867A000100250007-5 ✓			
AREA (AMS NO.) 31N	COUNTRY USSR	PROVINCE Georgian SSR	TOWN Tbilisi
GEOGRAPHIC COORDINATES 41 42 N 44 50 E		MAP REFERENCE CF	
TITLE Metekh Castle overlooking Kura River.			
DATE OF PICTURE		SOURCE	
_____		[REDACTED]	
CLASSIFICATION e			
CAPTIONED BY [Signature]		VERIFIED BY [Signature]	
FORM NO. 105 Approved For Release 1999/09/09 : CIA-RDP78-05867A000100250007-5 SEP 1948			
CAPTION REPORT			


CIA PHOTO ACCESSION NO. 111538		LOT NO.	DATE 9 Dec 1953
Approved For Release 1999/09/09 : CIA-RDP78-05867A000100250007-5			
AREA (AWS)	COUNTRY	PROVINCE	CITY
31 N	USSR	Georgian SSR	Tbilisi
GEOGRAPHIC COORDINATES		MAP REFERENCE	
41 42 N 44 50 E		CF	
TITLE Rustaveli Boulevard.			
25X1A			
DATE OF PICTURE	SOURCE OF PICTURE		
	[REDACTED]		
CLASSIFICATION C			
CAPTIONED BY [Signature]		VERIFIED BY [Signature]	
Approved For Release 1999/09/09 : CIA-RDP78-05867A000100250007-5			
FORM NO. 100-153 SEP 1948	CAPTION REPORT		




CIA PHOTO ACCESSION NO. 111539		LOT NO. F-1093A	DATE 9 Dec 1953 ✓
Approved For Release 1999/09/09 : CIA-RDP78-05867A000100250007-5			
AREA (ANSI ID) 31N	COUNTRY USSR	GEOGRAPHIC COORDINATES 41 42N 44 50 E	
GEOGRAPHIC COORDINATES 41 42N 44 50 E		MAP REFERENCE CF	
TITLE LENIN Street			
25X1A			
DATE OF PICTURE March 1947	SOURCE [REDACTED]		
CLASSIFICATION C			
CAPTIONED BY [Signature]		VERIFIED BY [Signature]	
Approved For Release 1999/09/09 : CIA-RDP78-05867A000100250007-5			
FORM NO. 60-53 SEP 1948			
CAPTION REPORT			








CIA PHOTO ACCESSION NO. 1		LOT NO.	DATE
111541		E-1293A	9 Dec 1953 C
Approved For Release 1999/09/09 : CIA-RDP78-05867A000100250007-5			
AREA (ANSI)	COUNTRY	CITY	
31N	USSR	Georgian SSR	Tbilisi
GEOGRAPHIC COORDINATES		MAP REFERENCE	
41 42 N 44 50 E		CF	
TITLE			
[State Circus]			
PALIASHVILI OPERA AND BALLET THEATER.			
25X1A			
DATE OF PICTURE	SOURCE		
	[REDACTED]		
CLASSIFICATION			
C			
CAPTIONED BY		VERIFIED BY	
WOOD		[Signature]	
FORM NO. 1053			
Approved For Release 1999/09/09 : CIA-RDP78-05867A000100250007-5			
SEP 1948 CAPTION REPORT			

CIA (PHOTO ACCESSION NO.)		LOF NO.	DATE
11542		E 1583 A	9 Dec 1953 C
Approved For Release 1999/09/09 : CIA-RDP78-05867A000100250007-5			
AREA LAWS NO. 1	COUNTRY	PROVINCE	
31 N	USSR	Georgian SSR	Tbilisi
GEOGRAPHIC COORDINATES		MAP REFERENCE	
41 42N 44 50 E		CF	
TITLE			
State Circus.			
25X1A			
DATE OF PICTURE	SOURCE OF PHOTO		
July 1946			
CLASSIFICATION			
C			
CAPTIONED BY		VERIFIED BY	
207		[Signature]	
Approved For Release 1999/09/09 : CIA-RDP78-05867A000100250007-5			
FORM NO. 80-55 SEP 1948		CAPTION REPORT	

CIA (PHOTO ACCESSION NO.)	LOT NO.	DATE
Approved For Release 1999/09/09 : CIA-RDP78-05867A000100250007-5		9 Dec 1953 ✓
AREA (AMS NO.)	COUNTRY	PROVINCE
31N	USSR	Georgian SSR Tbilisi
GEOGRAPHIC COORDINATES	MAP REFERENCE	
41 42N 44 50 E	CF	
TITLE	Public library.	
25X1A		
DATE OF PICTURE	SOURCE	
1947		
CLASSIFICATION	C	
CAPTIONED BY	VERIFIED BY	
		
Approved For Release 1999/09/09 : CIA-RDP78-05867A000100250007-5		
FORM NO. 80-53 SEP 1948	CAPTION REPORT	

CIA (PHOTO ACCESSION NO.) 111547		LOT NO. E-1093 A	DATE 9 Dec 1953
Approved For Release 1999/09/09 : CIA-RDP78-05867A000100250007-5			
AREA (AMS NO.) 31N	COUNTRY USSR	PROVINCE Georgian SSR	Tbilisi
GEOGRAPHIC COORDINATES 41 42 N 44 50 E		MAP REFERENCE CT File	
TITLE Rustaveli Dramatic Theater.			
25X1A			
DATE OF PICTURE —	SOURCE OF 		
CLASSIFICATION C			
CAPTIONED BY 		VERIFIED BY 	
Approved For Release 1999/09/09 : CIA-RDP78-05867A000100250007-5			
FORM NO. 80-55 SEP 1948			
CAPTION REPORT			

CIA (PHOTO ACCESSION NO.)		LOT NO.	DATE
Approved For Release 1999/09/09 - CIA-RDP78-05867A000100250007-5			9 Dec 1953
AREA (AMS NO.)	COUNTRY	PROVINCE	
3/N	USSR	Georgian SSR	Tbilisi
GEOGRAPHIC COORDINATES		MAP REFERENCE	
4142N 4450 E		C-File	
TITLE			
State Art Museum.			
DATE OF PICTURE		SOURCE OF	
		[REDACTED]	
CLASSIFICATION			
E			
CAPTIONED BY		VERIFIED BY	
[Signature]		[Signature]	
Approved For Release 1999/09/09 - CIA-RDP78-05867A000100250007-5			
FORM NO. 60-53 SEP 1948		CAPTION REPORT	

Approved For Release 1999/09/09 : CIA-RDP78-05867A000100250007-5

CIA PHOTO NO. 111546		E-1043A		DATE 21 08 53
AREA (AMS NO.) 35 MN	COUNTRY USSR	PROVINCE LATVIAN SSR	PLACE Riga	
GEOGRAPHIC COORDINATES 56 59 N 24 05 E		MAP REFERENCE C-File		
TITLE LATVIAN State University. <del>MECHANICAL</del> <del>ENGINEERING</del> LABORATORY.				
25X1A				
DATE OF PICTURE →	SOURCE [REDACTED]			
CLASSIFICATION R				
CAPTIONED BY [Signature]		VERIFIED BY [Signature]		
Approved For Release 1999/09/09 : CIA-RDP78-05867A000100250007-5				
FORM NO. 80-93 SEP 1968				
CAPTION REPORT				

CIA (PHOTO) **Approved For Release 1999/09/09 : CIA-RDP78-05867A000100250007-5**  
111547 F-1043A 27 OCT 1963

AREA (AMS NO.) 45 MN COUNTRY USSR PROVINCE Lithuanian SSR PLACE Wilno

GEOGRAPHIC COORDINATES 54 41N 25 16E MAP REFERENCE C-File

TITLE From Gedemina Tower.

Blank lines for additional information.

25X1A

DATE OF PICTURE SOURCE

CLASSIFICATION S

CAPTION **Approved For Release 1999/09/09 : CIA-RDP78-05867A000100250007-5**  
Waw



Approved For Release 1999/08/09 : CIA-RDP78-05867A000100250007-5  
111548 E-1093A 2108150250007-5

ARER TAMS NO. 1 35 MN COUNTRY USSR PROVINCE LATVIAN SSR PLACE Riga

GEOGRAPHIC COORDINATES 56 59 N 24 05 E MAP REFERENCE C-File

TITLE KĒgum Hydroelectric Power Plant. Machine hall.

25X1A

DATE OF PICTURE \_\_\_\_\_ SOURCE [REDACTED]

CLASSIFICATION S

CAPTION Approved For Release 1999/09/09 : CIA-RDP78-05867A000100250007-5  
Waw

CIA (PHOTO ACCESSION NO.) Approved For Release 1999/09/09 : CIA-RDP78-05867A000100250007-5 LOT NO. 1111 DATE 16 Dec 1953 C

AREA (AMS NO.) 29 N/USSR COUNTRY ASIATIC RSFSR PROVINCE Kemerovo Oblast MAP REFERENCE

TITLE "Dvatsat let Oktabria" Collective Farm in Gornaya Shosiya, about 53 00 N 88 00 E.

25X1A

DATE OF PICTURE                      SOURCE                     

CLASSIFICATION C VERIFIED BY                     

CAPTIONED BY                      Approved For Release 1999/09/09 : CIA-RDP78-05867A000100250007-5

CIA (PHOTO ACCESSION NO.)		LOT NO.	DATE
Approved For Release 1999/08/09 : CIA-RDP78-05867A000100250007-5			17 Dec 1953
AREA (AMS NO.)	COUNTRY	PROVINCE	
19 N / USSR / Asiatic RSFSR	Bashkir ASSR	Ufa	
GEOGRAPHIC COORDINATES		MAP REFERENCE	
54 43 N 55 58 E		C-File	
TITLE			
Textile Mill			
DATE OF PICTURE		SOURCE	
		[Redacted]	
CLASSIFICATION			
C			
CAPTIONED BY		VERIFIED BY	
Approved For Release 1999/08/09 : CIA-RDP78-05867A000100250007-5		[Signature]	
FORM NO. 60-53 SEP 1948			
CAPTION REPORT			

CIA (PHOTO) ACCESSION NO. 1		LCT NO.		DATE
Approved For Release 1999/09/09 - CIA-RDP78-05867A000100250007-5		17 NOV 1953		C
AREA LAMS NO.	COUNTRY	PROVINCE		
29N/ USSR / ASIATIC RSFSR	Kemerovo Oblast	STALINSK	(W)	
GEOGRAPHIC COORDINATES		MAP REFERENCE		
53 44 N 87 10 E		C-File		
TITLE				
Rest home for workers of <del>iron and</del> iron and steel plants				
25X1A				
DATE OF PICTURE	SOURCE			
	[REDACTED]			
CLASSIFICATION		VERIFIED BY		
C		[Signature]		
CAPTIONED BY		Approved For Release 1999/09/09 - CIA-RDP78-05867A000100250007-5		
FORM NO. 60-53		CAPTION REPORT		
SEP 1948				

CIA-IPHOTO ACCESSION NO. 1		LOT NO.	DATE
Approved For Release 1999/09/09 : CIA-RDP78-05867A000100250007-5			17 NOV 1953 C
AREA (AMS NO. 1)	COUNTRY	PROVINCE	
29N USSR / ASIATIC RSFSR	Kemerovo Oblast	STALINSK	
GEOGRAPHIC COORDINATES	MAP REFERENCE		
53 44N 87 10E	C-File		
TITLE			
ALUMINIUM WORKS. MAKING MOULDS.			
25X1A			
DATE OF PICTURE	SOURCE		
April 1947	[REDACTED]		
CLASSIFICATION	VERIFIED BY		
C	[Signature]		
CAPTIONED BY			
Approved For Release 1999/09/09 : CIA-RDP78-05867A000100250007-5			
CAPTION REPORT			
FORM NO. 60-53			
SEP 1948			

Approved For Release 1999/09/09 : CIA-RDP78-05867A000100250007-5

DATE 17 NOV 1953

CTA ~~111553~~ 111553

AREA (AMS/NO. 1) 24N/11SSR

COUNTRY ASIATIC RSFSR / Kemerovo Oblast

PROVINCE MAP REFERENCE C-File

GEOGRAPHIC COORDINATES 5344 N 87 10 E

TITLE ALUMINUM WORKS.

25X1A

DATE OF PICTURE 10 APR 1947

SOURCE [REDACTED]

CLASSIFICATION

Approved For Release 1999/09/09 : CIA-RDP78-05867A000100250007-5

CAPTIONED BY WOOD

CAPTION REPORT

CIA (PHOTO ACCESSION NO.) 111534		LOT NO.	DATE 17 NOV 1953	C
Approved For Release 1999/09/09 : CIA-RDP78-05867A000100250007-5				
AREA (AMS NO.) 29N/USSR	COUNTRY ASIANIC RSFSR	PROVINCE Kemerovo Oblast	STALINSK	
GEOGRAPHIC COORDINATES 53 44 N		MAP REFERENCE C - File		
TITLE House of Culture.				
25X1A				
DATE OF PICTURE	SOURCE			
	[REDACTED]			
CLASSIFICATION C				
CAPTIONED BY [Signature]		VERIFIED BY [Signature]		
Approved For Release 1999/09/09 : CIA-RDP78-05867A000100250007-5				
FORM NO. 60-53 SEP 1948				
CAPTION REPORT				

CIA (PHOTO) APPROVED FOR RELEASE 1999/09/09 - CIA-RDP78-05867A000100250007-5

11535 LOT NO. 11 NOV 1953 DATE

AREA (AMS NO.) 29N/USSR/ASIATIC RSFSR/Altay KRAY COUNTRY PROVINCE MAP REFERENCE

TITLE Molotov Collective Farm

25X1A

DATE OF PICTURE SOURCE


CLASSIFICATION C VERIFIED BY [Signature]


CAPTION Approved For Release 1999/09/09 - CIA-RDP78-05867A000100250007-5

FORM NO. 60-53 SEP 1948

CAPTION REPORT



CIA (PHOTO) <b>Approved For Release 1999/09/09 : CIA-RDP78-05867A000100250007-5</b>		LOT NO.	DATE
11556		19990909	16 Dec 1953
AREA (AMS NO.)	COUNTRY	PROVINCE	MAP REFERENCE
29 N/USSR	ASIA/K R.S.F.S.R.	Kemerovo Oblast	
GEOGRAPHIC COORDINATES			
TITLE			
NAA-Konukh Collective Farm IN GOENAYA ShDZIA, About CAPVAN OS 53 00N 88 00 E.			
25X1A			
DATE OF PICTURE	SOURCE		
			
CLASSIFICATION		VERIFIED BY	
C		RB	
CPT <b>Approved For Release 1999/09/09 : CIA-RDP78-05867A000100250007-5</b>			
CAPTION REPORT			
FORM NO. 88-53 SEP 1948			

Approved For Release 1999/09/09 : CIA-RDP78-05867A000100250007-5 LOT NO. 111557		DATE 16 Dec 1953
AREA (AMS NO. 1) 29N/USSR/Asiatic	COUNTRY RSFSR	PROVINCE Kemerovo Oblast
GEOGRAPHIC COORDINATES		
TITLE "DVATSAI let OKTIABRIA" Collective Farm in GORNAYA SHODIYA, about 53 00N 88 00E.		
25X1A		
DATE OF PICTURE	SOURCE OF 	
CLASSIFICATION C	VERIFIED BY <i>WB</i>	
Approved For Release 1999/09/09 : CIA-RDP78-05867A000100250007-5 CAPTIONED BY <i>Woll</i>		
CAPTION REPORT		
FORM NO. 60-53		

Y1A

Approved For Release 1999/09/09 : CIA-RDP78-05867A000100250007-5

Approved For Release 1999/09/09 : CIA-RDP78-05867A000100250007-5

Approved For Release 1999/09/09 : CIA-RDP78-05867A000100250007-5


11559  
E-1093A

Approved For Release 1999/09/09 : CIA-RDP78-05867A000100250007-5

CIA (PHOTO ACCESSION NO.)	LOT NO.	DATE
1115611	F-1093A	6/25/46
Approved For Release 1999/09/09 : CIA-RDP78-05867A000100250007-5		
AREA (COUNTRY)	REGION	CITY
29N/USSR	ASIATIC RSFSR	KRASNOYARSK KRAY/KRASNOYARSK
GEOGRAPHIC COORDINATES	MAP REFERENCE	
56 02 N 92 48 E	C-File	
TITLE		
Apartment buildings for workers in Lenin District		
25X1A		
DATE OF PICTURE	SOURCE	
July 1946	[Redacted]	
CLASSIFICATION		
C		
CAPTIONED BY		VERIFIED BY
WJW		[Signature]
FORM NO. 104 SEP 1946	Approved For Release 1999/09/09 : CIA-RDP78-05867A000100250007-5	
CAPTION REPORT		

CIA (PHOTO ACCESSION NO.) 111561		LOT NO. E-1063	DATE 1958
AREA (Approved For Release 1999/09/09 : CIA-RDP78-05867A000100250007-5) <span style="float: right;">C</span> 19N/USSR/ASIATIC RSFSR/Chelyabinsk Oblast/Chelyabinsk			
GEOGRAPHIC COORDINATES 55 10N 61 24 E		PROVINCE	PLACE
TITLE House for workers of Kirov Tractor Works.		MAP REFERENCE C-File	
25X1A			
DATE OF PICTURE	SOURCE		
	[REDACTED]		
CLASSIFICATION C			
CAPTIONED BY WOU		VERIFIED BY [Signature]	
FORM NO. 1 Approved For Release 1999/09/09 : CIA-RDP78-05867A000100250007-5 SEP 1946 CAPTION REPORT			


CIA (PHOTO ACCESSION NO.)		LOT NO.		DATE	
111562		F-1093		15 DEC 1963	
AREA (Approved For Release 1999/09/09 : CIA-RDP78-05867A000100250007-5)					
38N/115R/S. EUROPEAN RSFSR		STAVROPOL		KRAY	
GEOGRAPHIC COORDINATES		MAP REFERENCE			
TITLE					
Kuybyshev Collective Farm in Soldato-Alexandrovsk District,					
25X1A					
DATE OF PICTURE		SOURCE OF P			
		[REDACTED]			
CLASSIFICATION					
C					
CAPTIONED BY			VERIFIED BY		
[Signature]			[Signature]		
FORM NO. 1 Approved For Release 1999/09/09 : CIA-RDP78-05867A000100250007-5					
SEP 1947 CAPTION REPORT					


CIA (PHOTO ACCESSION NO.)		LOT NO.	DATE
111563			
AREA (Approved For Release 1999/09/09 : CIA-RDP78-05867A000100250007-5 C)			
39 N / USSR / ASIATIC RSFSR / YAKUT ASSR		PROVINCE	PLACE
GEOGRAPHIC COORDINATES		MAP REFERENCE	
TITLE			
Soviet Mine of Yenisei Gold Trust. Transformer sub-station.			
25X1A			
DATE OF PICTURE	SOURCE OF PHOTO		
			
CLASSIFICATION			
C			
CAPTIONED BY		VERIFIED BY	
W. J. M.		[Signature]	
FORM NO. 1046 Approved For Release 1999/09/09 : CIA-RDP78-05867A000100250007-5			
SEP 1946 CAPTION REPORT			



CIA (PHOTO ACCESSION NO.)		LOT NO.	DATE
111564			15 Dec 1953
Approved For Release 1999/09/09 : CIA-RDP78-05867A000100250007-5 C			
AREA (ANS NO.)	COUNTRY	PROVINCE	PLACE
391	USSR / ASIATIC RSFSR	KALININGRAD ASSR	TIKSI BAY
GEOGRAPHIC COORDINATES		MAP REFERENCE	
71 35 N 129 02 E		N/S	
TITLE			
Radio Station Control <del>board</del> board.			
25X1A			
DATE OF PICTURE	SOURCE		
	[REDACTED]		
CLASSIFICATION			
CAPTIONED BY		VERIFIED BY	
[Signature]		[Signature]	
Approved For Release 1999/09/09 : CIA-RDP78-05867A000100250007-5			
FORM NO. 10-53 SEP 1946			
CAPTION REPORT			

*Waco*

CIA PHOTO ACCESSION NO. <b>111565</b>		LOT NO.	DATE
Approved For Release 1999/09/09 : CIA-RDP78-05867A000100250007-5 C			
AREA (ANS NO.) <b>39 N / USSR / ASIATIC RSFSR / YAKUT ASSR / TIKSI BAY</b>	COUNTRY	PROVINCE	PLACE
GEOGRAPHIC COORDINATES <b>71 35 N 129 02 E</b>		MAP REFERENCE <b>NIS</b>	
TITLE <b>RADIO station. Receiving and transmitting room.</b>			
<b>25X1A</b>			
DATE OF PICTURE	SOURCE		
<u>                    </u>			
CLASSIFICATION <b>C</b>			
CAPTIONED BY <b>(Signature)</b>		VERIFIED BY	
Approved For Release 1999/09/09 : CIA-RDP78-05867A000100250007-5			
FORM NO. 1 SEP 1949 COL 53			
CAPTION REPORT			

CIA (PHOTO ACCESSION NO.) 111566		LOT NO.	DATE
Approved For Release 1999/09/09 : CIA-RDP78-05867A000100250007-5 C			
AREA (AMS NO.) 19N/USSR/ASIATIC RSFSR	COUNTRY USSR	PROVINCE Chelyabinsk Oblast	PLACE Chelyabinsk
GEOGRAPHIC COORDINATES 55 10N 61 24E		MAP REFERENCE C-File	
TITLE Chelyabinsk Iron and Steel Works, Blast furnace No 2.			
25X1A			
DATE OF PICTURE	SOURCE		
			
CLASSIFICATION C			
CAPTIONED BY W. J. [Signature]		VERIFIED BY [Signature]	
Approved For Release 1999/09/09 : CIA-RDP78-05867A000100250007-5			
FORM NO. 1 SEP 1948 VOL 53			
CAPTION REPORT			



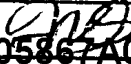
CIA (PHOTO ACCESSION NO.) 111567		LOT-NO.	DATE
AREA (COUNTRY) Approved For Release 1999/09/09 : CIA-RDP78-05867A000100250007-5 RUSSIA / USSR / ASIATIC RSFSR / Chelyabinsk Oblast / Magnitorsk		PROVINCE	PLACE
GEOGRAPHIC COORDINATES 53 27 N 59 04 E		MAP REFERENCE C-File	
TITLE [MAGNITORSK] Iron and Steel Works.			
25X1A			
DATE OF PICTURE	SOURCE OR		
	[REDACTED]		
CLASSIFICATION C			
CAPTIONED BY Wan		VERIFIED BY [Signature]	
FORM NO. 100-104 Approved For Release 1999/09/09 : CIA-RDP78-05867A000100250007-5 SEP 1948			
CAPTION REPORT			

CIA (PHOTO ACCESSION NO.) 111568		LOT NO. 5	DATE 10/3/51
AREA (COUNTRY) USSR		PROVINCE EUROPEAN RSFSR	PLACE STAVROPOL KRAY / STAVROPOL
GEOGRAPHIC COORDINATES 45 03N 41 58 E		MAP REFERENCE C-File	
TITLE School			
DATE OF PICTURE _____		SOURCE OF PICTURE 25X1A	
CLASSIFICATION C			
CAPTIONED BY [Signature]		VERIFIED BY [Signature]	
FORM NO. 101 SEP 1948			


Approved For Release 1999/09/09 : CIA-RDP78-05867A000100250007-5 C

Approved For Release 1999/09/09 : CIA-RDP78-05867A000100250007-5

CAPTION REPORT

CIA (PHOTO ACCESSION NO.) 111569		LOT NO.	DATE
AREA (COUNTRY) Approved For Release 1999/09/09 : CIA-RDP78-05867A000100250007-5 C 38N/USSR/S. EUROPEAN RSFSR/KABARDIA ASSR		PROVINCE	PLACE
GEOGRAPHIC COORDINATES		MAP REFERENCE	
TITLE BAKSAN Hydroelectric Power Plant.			
25X1A			
DATE OF PHOTO 1946	SOURCE 		
CLASSIFICATION C			
CAPTIONED BY 		VERIFIED BY 	
FORM NO. 101 Approved For Release 1999/09/09 : CIA-RDP78-05867A000100250007-5 SEP 1946 CAPTION REPORT			

CIA (PHOTO ACCESSION NO.)		LOT NO.		DATE	
111570		5-1083A		05807A000100250007-5 C	
AREA (Approved For Release 1999/09/09 : CIA-RDP78-05807A000100250007-5)		PROVINCE		PLACE	
38N/USSR/S. EUROPEAN RSFSR		KABARDIA ASSR			
GEOGRAPHIC COORDINATES			MAP REFERENCE		
TITLE					
Voroshilov Collective Farm in <del>the</del> Nalchik District.					
25X1A					
DATE OF PICTURE		[REDACTED]			
CLASSIFICATION					
C					
CAPTIONED BY			VERIFIED BY		
W. [Signature]			[Signature]		
FORM NO. Approved For Release 1999/09/09 : CIA-RDP78-05807A000100250007-5					
SEP 1948 CAPTION REPORT					

CIA (PHOTO ACCESSION NO.)	LOT NO.	DATE
111571	E-1093A	15 Dec
AREA (Approved For Release 1999/09/09 : CIA-RDP78-05867A000100250007-5 C)	PROVINCE	PLACE
17N/USSR/N.EUROPEAN RSFSR/Leningrad Oblast/Tikhvin		
GEOGRAPHIC COORDINATES	MAP REFERENCE	
59 39 N 33 30 E	NIS	
TITLE		
Volkhov ALUMINUM Works. Electrolysis baths.		
25X1A		
DATE OF PICTURE	SOURCE	
		
CLASSIFICATION		
C		
CAPTIONED BY	VERIFIED BY	
Wau		
FORM NO. 1045 Approved For Release 1999/09/09 : CIA-RDP78-05867A000100250007-5		
SEP 1946 CAPTION REPORT		



CIA (PHOTO ACCESSION NO.) 111572		LOT NO. E-103A	DATE 5 D
AREA (Approved For Release 1999/09/09 - CIA-RDP78-05867A000100250007-5)		PROVINCE USSR	PLACE KRASNODAR KRAY
GEOGRAPHIC COORDINATE 18N/45E		MAP REFERENCE	
TITLE ISKKA Revolyutsiy Collective FARM IN Adygei Autonomous Region WINTER WHEAT.			
25X1A			
DATE OF PICTURE	SOURCE		
	[REDACTED]		
CLASSIFICATION C			
CAPTIONED BY WJW		VERIFIED BY NB	
FORM NO. 100 SEP 1964 Approved For Release 1999/09/09 - CIA-RDP78-05867A000100250007-5 CAPTION REPORT			

CIA (PHOTO ACCESSION NO.) LOT NO. DATE

111573

5-1983

DATE

Approved For Release 1999/09/09 : CIA-RDP78-05867A000100250007-5 C

AREA: 18 N / USSR / S. EUROPEAN RSFSR / KRASNODAR KRAY PROVINCE PLACE

GEOGRAPHIC COORDINATES MAP REFERENCE

TITLE

KEPUSKAYA Hydroelectric Power Plant

25X1A

DATE OF PICTURE 1946

SOURCE [REDACTED]

CLASSIFICATION C


CAPTIONED BY WXD

VERIFIED BY [Signature]

FORM NO. 1 Approved For Release 1999/09/09 : CIA-RDP78-05867A000100250007-5 SEP 1947

CAPTION REPORT

CIA (PHOTO ACCESSION NO.)		LOT NO.	DATE
111574		F-1493	1946
Approved For Release 1999/09/09 : CIA-RDP78-05867A000100250007-5			
AREA (COUNTRY)	PROVINCE	PLACE	
38N/ USSR / S. EUROPEAN RSFSR	KABARDIA ASSR		
GEOGRAPHIC COORDINATES		MAP REFERENCE	
TITLE			
BAKSAN Hydroelectric Power Plant. High voltage sub-station.			
25X1A			
DATE OF PICTURE	SOURCE		
1946	[REDACTED]		
CLASSIFICATION			
C			
CAPTIONED BY		VERIFIED BY	
W. [REDACTED]		[REDACTED]	
FORM NO. 1313		Approved For Release 1999/09/09 : CIA-RDP78-05867A000100250007-5	
SEP 1948		CAPTION REPORT	

CIA (PHOTO ACCESSION NO.)		LOT NO.	DATE
111575		10830	1952
AREA (AAS NO.)	COUNTRY	PROVINCE	PLACE
39N	USSR	ASIATIC RSFSR	YAKUT ASSR
GEOGRAPHIC COORDINATES		MAP REFERENCE	
TITLE			
Soviet Mine of Yenisei Gold Trust.			
25X1A			
DATE OF PICTURE	SOURCE		
			
CLASSIFICATION			
e			
CAPTIONED BY		VERIFIED BY	
W. J. ...		...	
FORM NO. 100-53			
Approved For Release 1999/09/09 : CIA-RDP78-05867A000100250007-5			
SEP 1948			
CAPTION REPORT			


CIA (PHOTO ACCESSION NO.) 111576 LOT NO. *F-1083* DATE *15/07/78*

AREA *Approved For Release 1999/09/09 : CIA-RDP78-05867A000100250007-5 C*

*59 N / USSR / Asiatic RSFSR / PRIMORSK KRAY / Vladivostok*

GEOGRAPHIC COORDINATES *43 DY N 131 54 F* MAP REFERENCE *C-File*

TITLE *USSR Theater*

DATE OF PICTURE \_\_\_\_\_ SOURCE 

CLASSIFICATION *C*

CAPTIONED BY *Wou* VERIFIED BY *[Signature]*

FORM NO. *Approved For Release 1999/09/09 : CIA-RDP78-05867A000100250007-5*

CAPTION REPORT

CIA (PHOTO ACCESSION NO.)	LOT NO.	DATE
111577	F-1093	1959
Approved For Release 1999/09/09 : CIA-RDP78-05867A000100250007-5 C		
AREA (COUNTRY)	PROVINCE	CITY/TOWNSHIP
USSR / ASIATIC RSFSR	Chelyabinsk Oblast	Chelyabinsk
GEOGRAPHIC COORDINATES		
55 10 N 61 24 E		
TITLE		MAP REFERENCE
Local Automobile Works. YARD.		C-File
25X1A		
DATE OF PICTURE	SOURCE	
	[REDACTED]	
CLASSIFICATION		
C		
CAPTIONED BY		VERIFIED BY
WWD		[Signature]
FORM NO.	Approved For Release 1999/09/09 : CIA-RDP78-05867A000100250007-5	
SEP 1944	CAPTION REPORT	

CIA (PHOTO ACCESSION NO.)		LOT NO.	DATE
111578		F-1083 A	
Approved For Release 1999/09/09 : CIA-RDP78-05867A000100250007-5			
AREA	PROVINCE	PLACE	
19N/USSR/Asiatic RSFSR/Chelyabinsk Oblast	Chelyabinsk	Chelyabinsk	
GEOGRAPHIC COORDINATES		MAP REFERENCE	
55 10 N 61 24 E		C-File	
TITLE			
Housing for workers of Kirov Plant.			
25X1A			
DATE OF PICTURE	SOURCE		
	[REDACTED]		
CLASSIFICATION			
C			
CAPTIONED BY		VERIFIED BY	
[Signature]		[Signature]	
FORM NO. Approved For Release 1999/09/09 : CIA-RDP78-05867A000100250007-5			
SEP 1946 CAPTION REPORT			

111579

LOT NO.

E-1093A

DATE

1999109/09 - CIA-RDP78-05867A000100250007-5

AREA (AMS NO.)

COUNTRY

PROVINCE

PLACE

19 Nov 1953 / ASIANIC RSFSR

Chelyabinsk Oblast

Chelyabinsk C-File

GEOGRAPHIC COORDINATES 55 10N

61 24E

MAP REFERENCE

TITLE

KIEV TRACTOR PLANT. HONING CUTTING TOOLS.

DATE OF PICTURE

25X1A

SOURCE OF P



CLASSIFICATION

C

CAPTIONED BY

Ward

VERIFIED BY

FORM NO. 60-33 SEP 1948

Approved For Release 1999/09/09 - CIA-RDP78-05867A000100250007-5

CAPTION REPORT



ACCESSION NO. 1  
111580

LOT NO.

AREA (ANS NO. 1)

18 Nov 1953 For Release 1999/09/09

DATE 17-25 NOV 1953  
CIA-RDP78-05867A000100250007-5

GEOGRAPHIC COORDINATES

EUROPEAN RSFSR

PROVINCE

KRASNOGAR KRAY

PLACE

C

TITLE

Budyenny Collective Farm in Bruchovets District.

25X1A

DATE OF PICTURE



CLASSIFICATION

C

CAPTIONED BY

W200

FORM NO. 63-53  
SEP 1948

VERIFIED BY


Approved For Release 1999/09/09 : CIA-RDP78-05867A000100250007-5

CAPTION REPORT

CIA (PHOTO ACCESSION NO.)		LOT NO.	DATE
Approved For Release 1999/09/09 - CIA-RDP78-05867A000100250007-5		1083A	15 Dec 1953
AREA (AMS NO.)	COUNTRY	PROVINCE	MAP REFERENCE
18N / USSR	S. European RSESR	KRASNOGAR KRAY / KRASNODAR	C-File
GEOGRAPHIC COORDINATES			
45 02 N 33 00 E			
TITLE			
KRASNAYA Street.			
25X1A			
DATE OF PICTURE	SOURCE		
JUNE 1946	[REDACTED]		
CLASSIFICATION			
C			
CAPTIONED BY	VERIFIED BY		
[Signature]	[Signature]		
Approved For Release 1999/09/09 - CIA-RDP78-05867A000100250007-5			
FORM NO. 60-88 SEP 1948			
CAPTION REPORT			

CIA (PHOTO ACCESSION NO.)		LOT NO.		DATE
111582		F-1093A		1999/09/09
AREA (Approved For Release 1999/09/09 - CIA-RDP78-05867A000100250007-5)		PROVINCE	PLACE	
18 N / USSR / S EUROPEAN (RSEFSR)		Khasnodar Krai / Khodz		
GEOGRAPHIC COORDINATES		MAP REFERENCE		
44 31 N 40 42 E		C-File		
TITLE				
25X1A				
DATE OF PICTURE		SOURCE		
		[REDACTED]		
CLASSIFICATION				
C				
CAPTIONED BY		VERIFIED BY		
Ward		[Signature]		
FORM NO. 1049 SEP 1968				
Approved For Release 1999/09/09 - CIA-RDP78-05867A000100250007-5				
CAPTION REPORT				

CIA (PHOTO ACCESSION NO.) 111583		LOT NO.	DATE
Approved For Release 1999/09/09 : CIA-RDP78-05867A000100250007-5		PROVINCE	PLACE
USSR / EUROPEAN RSFSR / KABARDINETS KRAY		MAP REFERENCE	
GEOGRAPHIC COORDINATES			
TITLE			
KABARDINETS - GIGANT COLLECTIVE FARM IN ADYGEI ASSR.			
AUTONOMOUS REGION			
25X1A			
DATE OF PICTURE	SOURCE		
	[REDACTED]		
CLASSIFICATION			
C			
CAPTIONED BY		VERIFIED BY	
W. J. [Signature]		[Signature]	
FORM NO. 104 SEP 1968		Approved For Release 1999/09/09 : CIA-RDP78-05867A000100250007-5	
CAPTION REPORT			

CIA (PHOTO ACCESSION NO.) 111584		LOT NO.	DATE
Approved For Release 1999/09/09 : CIA-RDP78-05867A000100250007-5 C			
AREA AND NO.	COUNTRY	INSTANCE	PRICE
18N/USSR/S.EUROPEAN RSFSR	KRASNOGAR KRAY		
GEOGRAPHIC COORDINATES		MAP REFERENCE	
TITLE			
KABARDINETS- <del>GA</del> GIGANT Collective Farm in Adygel <del>GA</del> [MERINO AND Volosh sheep] Autonomous Region.			
25X1A			
DATE OF PICTURE	SOURCE OF		
			
CLASSIFICATION			
C			
CAPTIONED BY		VERIFIED BY	
WAND		[Signature]	
Approved For Release 1999/09/09 : CIA-RDP78-05867A000100250007-5			
FORM 1 SEP 1948 CAPTION REPORT			

CIA (PHOTO ACCESSION NO.)		LOT NO.	DATE
111585			
Approved For Release 1999/09/09 : CIA-RDP78-05867A000100250007-5 C			
AREA	COUNTRY	PROVINCE	PLACE
38N/USSR/S	EUROPEAN RSFSR	Dagestan ASSR	
GEOGRAPHIC COORDINATES		MAP REFERENCE	
TITLE			
KUNZAKH District.			
25X1A			
DATE OF PICTURE	SOURCE		
	[REDACTED]		
CLASSIFICATION			
C			
CAPTIONED BY		VERIFIED BY	
WWD		me	
Approved For Release 1999/09/09 : CIA-RDP78-05867A000100250007-5			
FORM NO. 1 SEP 1948			
CAPTION REPORT			

CIA (PHOTO ACCESSION NO.) 111586		LOT NO. F-51093	DATE A
AREA 38N/USSR/S. EUROPEAN RSFSR		PROVINCE Dagestan SSR	PLACE C
GEOGRAPHIC COORDINATES		MAP REFERENCE	
TITLE GAGUM Saidov Collective Farm in Kulin District.			
25X1A			
DATE OF PICTURE	SOURCE		
CLASSIFICATION C	[REDACTED]		
CAPTIONED BY GAM	VERIFIED BY [Signature]		
FORM NO. 104 SEP 1962			
Approved For Release 1999/09/09 : CIA-RDP78-05867A000100250007-5			
CAPTION REPORT			

CIA (PHOTO ACCESSION NO.)		LOT NO.	DATE
111587 <i>Cancelled</i>		F-1293A	14 Dec 1953
Approved For Release 1999/09/09 - CIA-RDP78-05867A000100250007-5		PROVINCE	
38N/USSR/S.EUROPEAN RSFSR/DAGESTAN ASSR		MAP REFERENCE	
GEOGRAPHIC COORDINATES			
TITLE			
Collective farm in GUNIB District.			
25X1A			
DATE OF PICTURE	SOURCE		
	[REDACTED]		
CLASSIFICATION			
c			
CAPTIONED BY		VERIFIED BY	
[Signature]		[Signature]	
Approved For Release 1999/09/09 - CIA-RDP78-05867A000100250007-5			
SEP 1948			
CAPTION REPORT			



CIA (PHOTO ACCESSION NO.) LOT NO. DATE

111588

F-1083A

DATE

Approved For Release 1999/09/09 : CIA-RDP78-05867A000100250007-5


38N/115SR / S EUROPEAN RSFSR / Dagestan ASSR / Akhty

GEOGRAPHIC COORDINATES 41 28 N 47 43 E MAP REFERENCE C-File

TITLE

25X1A

DATE OF PICTURE



CLASSIFICATION C


CAPTIONED BY *Wan*



VERIFIED BY *Wan*

Approved For Release 1999/09/09 : CIA-RDP78-05867A000100250007-5

CAPTION REPORT

FORM NO. 1 SEP 1978

CIA (PHOTO ACCESSION NO.)		LOT NO.		DATE	
111589		F-1093A		11 Dec 53	
AREA		PROVINCE	PLACE	CIA-RDP78-05867A000100250007-5 C	
38 N/USSR/S. EUROPEAN RSFSR		Dagestan ASSR		Akhty	
GEOGRAPHIC COORDINATES		MAP REFERENCE			
41 28 N      47 43 E		C-File			
TITLE					
25X1A					
DATE OF PICTURE	SOURCE				
<u>                </u>					
CLASSIFICATION	C				
CAPTIONED BY	VERIFIED BY				
WAD					
FORM 1 Approved For Release 1999/09/09 : CIA-RDP78-05867A000100250007-5 SEP 1963 CAPTION REPORT					

CIA (PHOTO ACCESSION NO.)	LOT NO.	DATE
111590	F-1093	14 Dec 1955
AREA Approved For Release 1999/09/09 : CIA-RDP78-05867A000100250007-5		
38°N / USSR / S. EUROPEAN RSFSR	Dagestan ASSR	MAKHACHKALA
42 58 N	47 27 E	C-File
TITLE Apartment <del>houses</del> buildings.		
25X1A		
DATE OF PICTURE	SOURCE	
CLASSIFICATION		
CAPTIONED BY	VERIFIED BY	
Waw		
Approved For Release 1999/09/09 : CIA-RDP78-05867A000100250007-5		
FORM NO. 1 SEP 1978 CAPTION REPORT		

CIA (PHOTO ACCESSION NO.) 111591 LOT NO. DATE

Approved For Release 1999/09/09 : CIA-RDP78-05867A000100250007-5 C  
AREA 38N/USSR/S.EUROPEAN/RUSSIA/PROVINCE Daeston ASSR/PLACE Makhachkala

GEOGRAPHIC COORDINATES 42 58 N 47 27 E REFERENCE C-File

TITLE Pedagogic Institute.

25X1A

DATE OF PICTURE

CLASSIFICATION c

CAPTIONED BY VERIFIED BY

FORM NO. 104 Approved For Release 1999/09/09 : CIA-RDP78-05867A000100250007-5  
SEP 1947 CAPTION REPORT

CIA (PHOTO ACCESSION NO.)	111592	CGT NO.	F-1093A	DATE	14/07/73
AREA	Approved For Release 1999/09/09 : CIA-RDP78-05867A000100250007-5			CIA-RDP78-05867A000100250007-5	
GEOGRAPHIC COORDINATES	38 N / USSR / S. EUROPEAN RSFSR / Dagestan ASSR / Chekh	PROVINCE		PLACE	
TITLE	42 19 N	47 02 E	C-File		
25X1A					
DATE OF PICTURE	[REDACTED]				
CLASSIFICATION	C				
CAPTIONED BY	WAT		VERIFIED BY	[Signature]	
FORM NO. SEP 1964	Approved For Release 1999/09/09 : CIA-RDP78-05867A000100250007-5			CIA-RDP78-05867A000100250007-5	
CAPTION REPORT					

CIA (PHOTO ACCESSION NO.) LOT NO. DATE

111593

F-1093A

14 Dec 1963 000100250007-5

Approved For Release 1999/09/09 : CIA-RDP78-05867A000100250007-5

38N/USSR/S. EUROPEAN RSFSR/Dagestan ASSRA Chokh


GEOGRAPHIC COORDINATES 42 49N 47 02 E

REFERENCE NIS

TITLE Harvesting grain.

25X1A

DATE OF PICTURE SOURCE OF



CLASSIFICATION

C

CAPTIONED BY

Ward

VERIFIED BY

Ward

Approved For Release 1999/09/09 : CIA-RDP78-05867A000100250007-5

CAPTION REPORT

CIA (PHOTO ACCESSION NO.) LOT NO. DATE

111594

F-1003A

Approved For Release 1999/09/09 : CIA-RDP78-05867A000100250007-5 C

AREA (LMS) PROVINCE PLACE

38 N / USSR / EUROPEAN RFSR / Dagestan ASSR / Kumukh

GEOGRAPHIC COORDINATES MAP REFERENCE

42 10N 47 08E

NLS

TITLE NATIONAL Theatre.

25X1A

DATE OF PICTURE SOURCE OF

CLASSIFICATION C

CAPTIONED BY (signature) VERIFIED BY (signature)

FORM NO. 1047 Approved For Release 1999/09/09 : CIA-RDP78-05867A000100250007-5  
SEP 1947 CAPTION REPORT

TO ACCESSION NO. 1

LOT NO.

DATE

111595  
Approved For Release 1999/09/09 : CIA-RDP78-05867A000100250007-5 C

USSR/S. EUROPEAN RSFSR / Stalingrad Oblast / Stalingrad

PHIC COORDINATES  
18 45 N 44 25 E

MAP REFERENCE

C-File

Kindergarten.

25X1A

DATE OF PICTURE

JUNE 1947

SOURCE

CLASSIFICATION

C

CAPTIONED BY

W. J. ...

VERIFIED BY



FORM NO. 1 SEP 1946

Approved For Release 1999/09/09 : CIA-RDP78-05867A000100250007-5

CAPTION REPORT



CIA (PHOTO ACCESSION NO.) 111596		LOT NO. E-1093A	DATE 14 Dec 1953
AREA (AND NO.) 28N/USSR/S.EUROPEAN R.S.F.S.R. Stalingrad Oblast/Stalingrad			
GEOGRAPHIC COORDINATES 48 45 N 44 25 E		MAP REFERENCE C-File	
TITLE Stalingrad Tractor Plant.			
DATE OF PICTURE			
SOURCE OF		25X1A	
CLASSIFICATION C			
CAPTIONED BY W. X. W.		VERIFIED BY me	
FORM NO. 104 SEP 1944 Approved For Release 1999/09/09 : CIA-RDP78-05867A000100250007-5 CAPTION REPORT			

CIA (PHOTO ACCESSION NO.) 111597		LOT NO.	DATE
AREA (IMS NO.) 22N		PROVINCE Tadzhik	PLACE <del>ANZOB PASS</del>
GEOGRAPHIC COORDINATES USSR		MAP REFERENCE	
TITLE Anzob Pass at 39 06N 68 50 E.			
25X1A			
DATE OF PICTURE Aug 1946	SOURCE OF PHOTO 		
CLASSIFICATION C			
CAPTIONED BY W.D.W.		VERIFIED BY 	
FORM NO. 1 SEP 1948			

Approved For Release 1999/09/09 : CIA-RDP78-05867A000100250007-5

Approved For Release 1999/09/09 : CIA-RDP78-05867A000100250007-5

CAPTION REPORT

AREA NAME NO. 111598		LOT NO. E-1093A	DATE 11/1953
GEOGRAPHIC COORDINATES 48 45 N 44 25 E		COUNTRY USSR	PLACE Stalingrad
TITLE Stalingrad Tractor Works		MAP REFERENCE C-File	
DATE OF PICTURE	25X1A	SOURCE	
CLASSIFICATION C	[REDACTED]		
CAPTIONED BY [Signature]	VERIFIED BY [Signature]		
FORM NO. 40-53 SEP 1948	Approved For Release 1999/09/09 : CIA-RDP78-05867A000100250007-5		

111599

LOT NO.

AREA LAKE NO. 1

COUNTRY

DATE

28 USSR

E-1093 A

GEOGRAPHIC COORDINATES

USSR

Release 1999/09/09 - CIA-RDP78-05867A000100250007-5

48 45N 44 25E

PLACE

Stalingrad Oblast / Stalingrad

TITLE

MAP REFERENCE

C-File

~~Tractor Works~~ Stalingrad Tractor Works.

25X1A

DATE OF PICTURE

SOURCE

CLASSIFICATION

C

CAPTIONED BY

Wau

VERIFIED BY

FORM NO. 60-53  
SEP 1948

Approved For Release 1999/09/09 - CIA-RDP78-05867A000100250007-5

CAPTION REPORT