

CIA (PHOTO ACCESSION NO.)		LOT NO.	DATE
Approved For Release 1999/09/09 : CIA-RDP78-05867A000100250008-4		F-1093A	14 Dec 1953 : C
AREA (AMS NO.)	COUNTRY	PROVINCE	PLACE
28 N / USSR	EUROPEAN RSFSR	Stalingrad Oblast	Stalingrad
GEOGRAPHIC COORDINATE		MAP REFERENCE	
48 45 N 44 25 E		C-File	
TITLE			
Kindergarten.			
25X1A			
DATE OF PICTURE	SOURCE		
CLASSIFICATION			
C			
CAPTIONED BY		VERIFIED BY	
Approved For Release 1999/09/09 : CIA-RDP78-05867A000100250008-4		WB	
FORM NO. 80-53		CAPTION REPORT	
SEP 1948			

CIA (PHOTO ACCESSION NO.) LOT NO. DATE

111601

F-1093A

1999/09/09 CIA-RDP78-05867A000100250008-4953 e

AREA (Approved For Release) COUNTRY PROVINCE PLACE

27 N / USSR / NEUROPEAN RSFSR / Moscow Oblast / Klyazma Reservoir

GEOGRAPHIC COORDINATES MAP REFERENCE

55 59 N 37 35 E C-File


TITLE

[Empty title field]

25X1A

DATE OF PICTURE SOURCE

~~2000~~ MAY 1946



CLASSIFICATION

C

CAPTIONED BY VERIFIED BY

WOW

[Signature]

FORM NO. Approved For Release 1999/09/09 - CIA-RDP78-05867A000100250008-4
SEP 1948

CAPTION REPORT

CIA (PHOTO ACCESSION NO.) LOT NO. DATE

111602

FT 1093 A

14

AREA (Approved For Release 1999/09/09 : CIA-RDP78-05867A000100250008-4) 1953 C

27 N / USSR / NEUROPEAN RSFSR / Moscow Oblast / MALAKHOVKA

GEOGRAPHIC COORDINATES 55 39 N 38 00 E MAP REFERENCE C-File

TITLE SANATORIUM for ~~the~~ tubercular children.

25X1A

DATE OF PICTURE

SOURCE

CLASSIFICATION

C

CAPTIONED BY

Ward

VERIFIED BY




[Signature]

FORM NO. Approved For Release 1999/09/09 : CIA-RDP78-05867A000100250008-4

SEP 1948

CAPTION REPORT



CIA (PHOTO ACCESSION NO.) 111603		LOT NO. F-1093A	DATE 1999/09/09	CIA RDP78-05867A000100250008/953	C
AREA (Approved For Release)		PROVINCE EUROPEAN RSFSR	MAP REFERENCE Moscow Oblast	PLACE Stalindgorsk	
GEOGRAPHIC COORDINATES 54 04 N 38 15 E		TITLE Stalindgorsk Hydroelectric Power Plant. Control room.			
DATE OF PICTURE		SOURCE			
CLASSIFICATION C		25X1A			
CAPTIONED BY WZM		VERIFIED BY			
FORM NO. 104		Approved For Release 1999/09/09 : CIA-RDP78-05867A000100250008/953			
SEP 1948		CAPTION REPORT			


CIA (PHOTO ACCESSION NO.)	LOT NO.	DATE
111604	1000100250008-4	3
AREA (AMSTRONG)	COUNTRY	PROVINCE
27 N / USSR / NEUROBAN	RSFSR	Moscow Oblast
GEOGRAPHIC COORDINATES	MAP REFERENCE	PLACE
54 04 N 38 15 E	C-File	Stalinogorsk
TITLE	100,000 KW TURBINE AT Hydroelectric Power Plant. Made in Leningrad, untested	
25X1A		
DATE OF PICTURE	SOURCE	
		
CLASSIFICATION	C	
CAPTIONED BY	VERIFIED BY	
		
FORM NO. 1000100250008-4	Approved For Release 1999/09/09 : CIA-RDP78-05867A000100250008-4	
SEP 1948 65.53	CAPTION REPORT	

CIA (PHOTO ACCESSION NO.)		LOT NO.		DATE	
111605		FC 1093A		11 Dec 1953	
AREA (COUNTRIES)		COUNTRY		REF ID	
33 37 M		HUNGARY		A00100250008-4	
GEOGRAPHIC COORDINATES		PROVINCE		PLACE	
47 31 N 21 39 E		Hajdu-Bihar		Debrecen	
TITLE		MAP REFERENCE			
SOVIET ARMY FIELD NURSES.		C-File			
DATE OF PICTURE		SOURCE			
25X1A		[REDACTED]			
CLASSIFICATION					
C					
CAPTIONED BY			VERIFIED BY		
[Signature]			[Signature]		
FORM NO. 100-10 Approved For Release 1999/09/09 : CIA-RDP78-05867A000100250008-4					
SEP 1948 65.53 CAPTION REPORT					

CIA (PHOTO ACCESSION NO.)	LOT NO.	DATE
111606	F-1093 A	14 Dec 1953
AREA 14M Approved For Release 1999/05/09 : CIA-RDP78-05867A000100250008-4 27M Czechoslovakia		
GEOGRAPHIC COORDINATES		MAP REFERENCE
TITLE		
FARMING tractor.		
25X1A		
DATE OF PICTURE	SOURCE	
	[REDACTED]	
CLASSIFICATION		
C		
CAPTIONED BY		VERIFIED BY
(EXPER)		[Signature]
FORM NO. Approved For Release 1999/09/09 : CIA-RDP78-05867A000100250008-4 SEP 1948		
CAPTION REPORT		

CIA IPHOTO ACCESSION NO.	LOT NO.	DATE
11608	EDR A	14 Dec 1953 C
AREA (AMS NO.)	COUNTRY	PROVINCE
227 M	CZECHOSLOVAKIA	MORAVIA-SILESIA
GEOGRAPHIC COORDINATES		PLACE
49 50 N 18 17 E		OSTRAVA
TITLE		MAP REFERENCE
VITKOVIC IRON WORKS.		C-File
25X1A		
DATE OF PICTURE	SOURCE	
—	[REDACTED]	
CLASSIFICATION		
c		
CAPTIONED BY		VERIFIED BY
WAW		JD
FORM NO. 1 Approved For Release 1999/09/09 : CIA-RDP78-05867A000100250008-4		
SEP 1948 60 53 CAPTION REPORT		

CIA PHOTO ACCESSION NO. 1 111609		LOT NO. F 1083A	DATE 14 Dec 1953	C
Approved For Release 1999/09/09 : CIA-RDP78-05867A000100250008-4				
AREA (AMS NO.) 227 M	COUNTRY Czechoslovakia	PROVINCE Moravia-Silesia	CITY Ostrava	
GEOGRAPHIC COORDINATES 49 50 N 18 17 E		MAP REFERENCE C-File		
TITLE VITKOVIC IRON WORKS. FINISHED STEEL PLATES.				
25X1A				
DATE OF PICTURE _____	SOURCE OF PICTURE 			
CLASSIFICATION C				
CAPTIONED BY HJW		VERIFIED BY 		
Approved For Release 1999/09/09 : CIA-RDP78-05867A000100250008-4				
FORM NO. 40-53 SEP 1948				
CAPTION REPORT				

CIA PHOTO ACCESSION NO. 1 111614	LOT NO. F-1093A	DATE 14 Dec 1953	C
AREA (AWS NO. 1) 227 M	COUNTRY Czechoslovakia	PROVINCE Moravia-Silesia	CITY Ostrava
GEOGRAPHIC COORDINATES 49 50 N 18 17 E		MAP REFERENCE C-File	
TITLE Vitkovice Iron Works.			
25X1A			
DATE OF PICTURE ~~~~~	SOURCE 		
CLASSIFICATION C			
CAPTIONED BY WWD		VERIFIED BY RB	
FORM NO. 60.53 SEP 1948			
Approved For Release 1999/09/09 : CIA-RDP78-05867A000100250008-4 CAPTION REPORT			

CIA (PHOTO ACCESSION NO.)		LOT NO.	DATE
111611		FT-1083A	14 Dec 1953
AREA (Approved For Release 1999/09/09 : CIA-RDP78-05867A000100250008-1953)		COUNTRY	PROVINCE
2717		Czechoslovakia	
GEOGRAPHIC COORDINATES		MAP REFERENCE	
TITLE			
Hydraulic steel press.			
DATE OF PICTURE		SOURCE	
		[REDACTED]	
CLASSIFICATION			
C			
CAPTIONED BY		VERIFIED BY	
Waw		[Signature]	
FORM NO. Approved For Release 1999/09/09 : CIA-RDP78-05867A000100250008-4			
SEP 1948			
CAPTION REPORT			




CIA-IPHO TO-ACCESSION NO. 1		LOT NO.	DATE
Approved For Release 1999/09/09 : CIA-RDP78-05867A000100250008-4			28 Dec 1953
AREA (AWS NO.)	COUNTRY	PROVINCE	PLACE
19N/USSR	ASIAK RSFSR	Chkalov Oblast	Orsk
GEOGRAPHIC COORDINATES		MAP REFERENCE	
51 10N 58 34E		C-File	
TITLE			
Southern Urals Nickel Works. TRAIN delivering ore to smelting furnaces.			
25X1A			
DATE OF PICTURE	SOURCE		
—	[REDACTED]		
CLASSIFICATION			
C			
CAPTIONED BY		VERIFIED BY	
[Signature]		[Signature]	
Approved For Release 1999/09/09 : CIA-RDP78-05867A000100250008-4			
FORM NO. 60-55 SEP 1948			
CAPTION REPORT			


CIA (PHOTO ACCESSION NO.) 111613		LOT NO.	DATE
Approved For Release 1999/09/09 : CIA-RDP78-05867A000100250008-4			
AREA (ANSI NO.) 5 N	COUNTRY USSR	PROVINCE Belorussian SSR	PLACE Klimov
GEOGRAPHIC COORDINATES 52 23 N 32 10 E		MAP REFERENCE C-File	
TITLE "ATS-5 M" automatic loom manufactured at Klimov Factory			
25X1A			
DATE OF PICTURE	SOURCE		
	[REDACTED]		
CLASSIFICATION C			
CAPTIONED BY WAW		VERIFIED BY [Signature]	
FORM NO. 100 SEP 1948			
Approved For Release 1999/09/09 : CIA-RDP78-05867A000100250008-4			
CAPTION REPORT			


CIA (PHOTO ACCESSION NO.)		LOT NO.		DATE	
111614		E17A		02008/53	
Approved For Release 1999/09/09 : CIA-RDP78-05867A000100250008-4		COUNTRY		PROVINCE	
19N/USSR/Asiatic		RSFSR/Sverdlovsk Oblast		PLACE	
GEOGRAPHIC COORDINATES			MAP REFERENCE		
TITLE					
ZARYA Collective Farm. Water pipes.					
25X1A					
DATE OF PICTURE		SOURCE			
		[REDACTED]			
CLASSIFICATION					
C					
CAPTIONED BY			VERIFIED BY		
[Signature]			[Signature]		
Approved For Release 1999/09/09 : CIA-RDP78-05867A000100250008-4					
FORM NO. 60-55 SEP 1948					
CAPTION REPORT					

CIA (PHOTO ACCESSION NO.)		LOT NO.	DATE
Approved For Release 1999/09/09 : CIA-RDP78-05867A000100250008-4		509083A	23 Dec 1953
AREA (LAT/LO)	COUNTRY	PROVINCE	PLACE
19N	USSR / ASIATIC RSFSR	Sverdlovsk Oblast	
GEOGRAPHIC COORDINATES		MAP REFERENCE	
TITLE			
Zarya Collective Farm. Power station of 200 kw capacity.			
25X1A			
DATE OF PICTURE	SOURCE OF PHOTO		
	[REDACTED]		
CLASSIFICATION			
C			
CAPTIONED BY		VERIFIED BY	
[Signature]		[Signature]	
FORM NO. 100-53 Approved For Release 1999/09/09 : CIA-RDP78-05867A000100250008-4			
SEP 1948 CAPTION REPORT			

CIA (PHOTO ACCESSION NO.)		LOT NO.	DATE
111616		F-1093A	23 Dec 1953
Approved For Release 1999/09/09 : CIA-RDP78-05867A000100250008-4			
AREA (AMS NO.)	COUNTRY	PROVINCE	PLACE
27N/USSR/NEUROPEAN RSFSR	USSR	Moscow Oblast	Moscow
GEOGRAPHIC COORDINATES		MAP REFERENCE	
55 45 N 37 35 E		C-File	
TITLE			
Headquarters of Lenin Academy of Sciences.			
AGRICULTURAL			
25X1A			
DATE OF PICTURE	SOURCE		
1946	[REDACTED]		
CLASSIFICATION			
C			
CAPTIONED BY		VERIFIED BY	
[Signature]		[Signature]	
Approved For Release 1999/09/09 : CIA-RDP78-05867A000100250008-4			
FORM NO. 60-57 SEP 1948			
CAPTION REPORT			


CIA (PHOTO ACCESSION NO.) 111617	LOT NO. E-1093A	DATE 23 Dec 1953
AREA (Approved For Release 1999/09/09 : CIA-RDP78-05867A000100250008-4)	COUNTRY USSR	PROVINCE Moscow Oblast
GEOGRAPHIC COORDINATES 55 45 N 37 35 E	MAP REFERENCE C-File	PLACE Moscow
TITLE Headquarters of Academy of Pedagogical Sciences.		
25X1A		
DATE OF PICTURE 1946	SOURCE 	
CLASSIFICATION C		
CAPTIONED BY 	VERIFIED BY 	
FORM NO. 1 SEP 1949	Approved For Release 1999/09/09 : CIA-RDP78-05867A000100250008-4 CAPTION REPORT	

CIA (PHOTO ACCESSION NO.)	LOT NO.	DATE
111618	51003A	23 Dec 1953
AREA (LANS NO.)	COUNTRY	PROVINCE
27N/45SR/M	EUROPEAN RSFSR	Moscow Oblast
GEOGRAPHIC COORDINATES	MAP REFERENCE	PLACE
55 45N 37 35 E	C-File	Moscow
TITLE	Autoshamp Cooperative. Manufactures HOUSEHOLD PREMIUM ARTICLES.	
25X1A		
DATE OF PICTURE	SOURCE	
		
CLASSIFICATION		
C		
CAPTIONED BY	VERIFIED BY	
WJW	WJW	
FORM NO. 100-52 SEP 1948	Approved For Release 1999/09/09 : CIA-RDP78-05867A000100250008-4 CAPTION REPORT	

CIA (PHOTO ACCESSION NO.)		LOT NO.		DATE	
111614		F-103A		1953	
AREA (Approved For Release 1999/09/09 : CIA-RDP78-05867A000100250008-4)		COUNTRY		PROVINCE	
27N/USSR/NEUROPEAN		USSR		Moscow Oblast	
GEOGRAPHIC COORDINATES		MAP REFERENCE		PLACE	
55 45 N 37 35 E		C-File		Moscow	
TITLE					
Welding Apparatus at Central Scientific-Research Institute of Technology and and Machine Construction					
25X1A					
DATE OF PICTURE		SOURCE			
April 1947					
CLASSIFICATION					
C					
CAPTIONED BY			VERIFIED BY		
WJOU			[Signature]		
FORM NO. Approved For Release 1999/09/09 : CIA-RDP78-05867A000100250008-4					
SEP 1948					
CAPTION REPORT					

CIA (PHOTO) ACCESSION NO. 1 111A21	LOT NO. E-1093A	DATE 9 Dec 1953
AREA (NAME) USSR USSR	APPROVED FOR RELEASE 1999/09/09 : CIA-RDP78-05867A000100250008-4	753
GEOGRAPHIC COORDINATES 59 24 N 24 45 E	MAP REFERENCE ESTONIAN SSR	PLACE TALLINN
TITLE Freighter "Lado Ketskovelev" in port of Tallinn	C-File	
25X1A		
DATE OF PICTURE		
CLASSIFICATION C		
CAPTIONED BY WOW	VERIFIED BY [Signature]	
FORM NO. 60-53 SEP 1948	Approved For Release 1999/09/09 : CIA-RDP78-05867A000100250008-4 CAPTION REPORT	

CIA (PHOTO ACCESSION NO.)		LOT NO.	DATE
Approved For Release 11632		1999/09/09 1083A	78-05867A000100250008-1953 E
AREA (AMS NO.)	COUNTRY	PROVINCE	PLACE
37 M	HUNGARY		
GEOGRAPHIC COORDINATES		MAP REFERENCE	
TITLE			
DANUBE RIVER NEAR BAITZ.			
25X1A			
DATE OF PICTURE	SOURCE		
	[REDACTED]		
CLASSIFICATION			
C			
CAPTIONED BY		VERIFIED BY	
Wol		[Signature]	
FORM NO. Approved For Release 1999/09/09 : CIA-RDP78-05867A000100250008-4			
SEP 1949 Ed. 55			
CAPTION REPORT			

CIA IPHOTO ACCESSION NO. 1 111623		LOT NO.	DATE 15 Dec 1953
Approved For Release 1999/09/09 : CIA-RDP78-05867A000100250008-4		CIA ID#	1093A
AREA (AW) NO. 1 3237 M	COUNTRY HUNGARY	PROVINCE Pest	PLACE
GEOGRAPHIC COORDINATES		MAP REFERENCE	
TITLE DANUBE River below Budapest below Budapest. Soviet GUNBOAT "Stalinets."			
25X1A			
DATE OF PICTURE —	SOURCE OF 		
CLASSIFICATION C			
CAPTIONED BY WJW		VERIFIED BY [Signature]	
FORM NO. Approved For Release 1999/09/09 : CIA-RDP78-05867A000100250008-4 SEP 1948 65-83 CAPTION REPORT			

CIA (PHOTO ACCESSION NO.) 117624 Approved For Release 1999/09/09 : CIA-RDP78-05867A000100250008-4 DATE 12 JAN 54 CV

AREA (AMS NO.) 127 M COUNTRY Czechoslovakia PROVINCE Bohemia PLACE Karlstejn


GEOGRAPHIC COORDINATES 49 56 N 14 11 E MAP REFERENCE NLS


TITLE Karlstejn Castle.



25X1A




DATE OF PICTURE [REDACTED] CLASSIFICATION c

CAPTIONER BY [REDACTED] Approved For Release 1999/09/09 : CIA-RDP78-05867A000100250008-4

CIA (PHOTO ACCESSION NO.)		LOT NO.	DATE
111625		2750	12 JAN 1953
Approved for Release 1999/09/09 : CIA-RDP78-05867A000100250008-4			
AREA (AWS NO.)	COUNTRY	PROVINCE	PLACE
127 M	Czechoslovakia	Bohemia	Rip Hill
GEOGRAPHIC COORDINATES		MAP REFERENCE	
50 24 N 14 18 E		NIS	
TITLE			
Chapel.			
25X1A			
DATE OF PICTURE			
CLASSIFICATION			
C			
CAPTIONED BY		VERIFIED BY	
Approved		[Signature]	
Approved for Release 1999/09/09 : CIA-RDP78-05867A000100250008-4			
FORM NO. 60-53		SEP 1948	
CAPTION REPORT			

CIA (PHOTO ACCESSION NO.) 111620		LOT NO. E-2750		DATE 12 JAN 1954		Approved For Release 1999/09/09 : CIA-RDP78-05867A000100250008-4	
AREA (AMS NO.) 227M	COUNTRY CZECHOSLOVAKIA	PROVINCE MORAVIA-SILESIA	PLACE Telc				
GEOGRAPHIC COORDINATES 49 11N 15 28 E		MAP REFERENCE NIS					
TITLE Market Square							
25X1A							
DATE OF PICTURE							
CLASSIFICATION C							
CAPTIONED BY Approved For Release 1999/09/09 : CIA-RDP78-05867A000100250008-4				VERIFIED BY			
FORM NO. 60-55 SEP 1948							
CAPTION REPORT							

CIA (PHOTO ACCESSION NO.) Approved For Release 1999/09/09 : CIA-RDP78-05867A000100250008-4 111629		LOT NO. E-2750		DATE 12 JAN 1954		✓ C
AREA (AMS NO.) 127 M	COUNTRY Czechoslovakia	PROVINCE Bohemia	PLACE Veltrusy			
GEOGRAPHIC COORDINATES 50 16 N 14 20 E			MAP REFERENCE A15			
TITLE Veltrusy MAND.						
25X1A						
DATE OF PICTURE						
CLASSIFICATION						
CAPTIONED BY C	Approved For Release 1999/09/09 : CIA-RDP78-05867A000100250008-4					
FORM NO. 60-53 SEP 1948	CAPTION REPORT					

CIA (PHOTO ACCESSION NO.)		LOT NO.	DATE
111600		2-2750	15 JAN 54
Approved For Release 1999/09/09 : CIA-RDP78-05867A000100250008-4			
AREA (AMS NO.)	COUNTRY	PROVINCE	PLACE
227 M	Czechoslovakia	Moravia-Silesia	
GEOGRAPHIC COORDINATES		MAP REFERENCE	
TITLE			
St. Hostyn Shrine, 23 miles southeast of Olomouc.			
25X1A			
DATE OF PICTURE			
CLASSIFICATION	C		
CAPTIONED BY	VERIFIED BY		
			
Approved For Release 1999/09/09 : CIA-RDP78-05867A000100250008-4			
FORM NO. 60-53 SEP 1948	CAPTION REPORT		

CIA (PHOTO) Approved For Release 1999/09/09 : CIA-RDP78-05867A000100250008-4
111632 E-2150 B JAN 54 C

AREA (AMS NO.) 127M COUNTRY Czechoslovakia PROVINCE Bohemia PLACE Ratiborice

GEOGRAPHIC COORDINATES 50 27 N 16 03 E MAP REFERENCE Mp Br


TITLE Entrance to Ratiboricky Park.

25X1A

DATE OF PICTURE _____ SOL 

CLASSIFICATION e

CAPTION Approved For Release 1999/09/09 : CIA-RDP78-05867A000100250008-4
Wan

CIA (PHOTO ACCESSION NO.) Approved For Release 1999/09/09 : CIA-RDP78-05867A000100250008-4 111634		LOT NO. E-2750	DATE 12 JAN 1953
AREA (AMS NO.) 227M	COUNTRY Czechoslovakia	PROVINCE Moravia-Silesia	PLACE Kotin
GEOGRAPHIC COORDINATES 49 18 N 16 45 E		MAP REFERENCE NLS	
TITLE Pilgrims Shrine of St. Mary.			
25X1A			
DATE OF PICTURE			
CLASSIFICATION C			
CAPTIONED BY Approved For Release 1999/09/09 : CIA-RDP78-05867A000100250008-4		VERIFIED BY [Signature]	
FORM NO. 60-53 SEP 1946		CAPTION REPORT	

CIA PHOTO APPROPRIATION For Release 1999/09/09 : CIA-RDP78-05867A000100250008-4 (U) *111635* *E-2750* *73 JAN 75*

AREA (AMS NO.) *127M* COUNTRY *Czechoslovakia* PROVINCE *Bohemia* PLACE *Police nad Metuji*

GEOGRAPHIC COORDINATES *50 32 N 16 14 E* MAP REFERENCE *NIS*

TITLE *Rock of Mosavian Brothers at Ostas.*

25X1A

DATE OF PICTURE 
CLASSIFICATION *C*
CAPTIONED BY *Wad* VERIFIED BY *Wad*

Approved For Release 1999/09/09 : CIA-RDP78-05867A000100250008-4

CIA-Approved For Release 1999/09/09 : CIA-RDP78-05867A000100250008-4

111637 E-2750 73 Jan 54 4

AREA (AMS NO.) 127M COUNTRY Czechoslovakia PROVINCE Bohemia PLACE Klatovy

GEOGRAPHIC COORDINATES 49 24 N 13 18 E MAP REFERENCE N15

TITLE TOWN SQUARE, Southwest corner. Town Hall tower in center, St. Mary and St. Ignatius Church on right.

25X1A

DATE OF PICTURE


CLASSIFICATION C



CAPTIONED BY Approved For Release 1999/09/09 : CIA-RDP78-05867A000100250008-4

FORM NO. 60-53 SEP 1948

CAPTION REPORT

CIA (PHOTO ACCESSION NO.)		101999/09/09		CIA RDP78-05867A000100250008-4		13 JAN 1953		11638		E-2750		1153		C	
AREA (AMS NO.)		COUNTRY		PROVINCE		PLACE		127 M		Czechoslovakia		Bohemia		Dvur Kralove	
GEOGRAPHIC COORDINATES		MAP REFERENCE		50 26N		15 49E		NLS							
TITLE		25X1A		DATE OF PICTURE		CLASSIFICATION		CAPTIONED BY		APPROVED BY		APPROVED FOR RELEASE		1999/09/09 : CIA-RDP78-05867A000100250008-4	
TOWN HALL						C									
FORM NO. 60-53		SEP 1948		CAPTION REPORT											

CIA-IPHO Approved For Release 1999/09/09 : CIA-RDP78-05867A000100250008-4953 111639 E-2750 1300250008-4953 (C)			
AREA (AMS NO. 1) 127M	COUNTRY CZECHOSLOVAKIA	PROVINCE BOHEMIA	PLACE JABOC (Nr)
GEOGRAPHIC COORDINATES 49 25 N 14 40 E		MAP REFERENCE N15	
TITLE Pilgrims' Shrine of St. Mary in Klokoty			
25X1A			
DATE OF PICTURE _____			
CLASSIFICATION C	CAPTIONED BY [Signature]		
Approved For Release 1999/09/09 : CIA-RDP78-05867A000100250008-4 (W)			
FORM NO. 60-53 SEP 1948			
CAPTION REPORT			

CIA (PHOTO ACCESSION NO.) Approved For Release 1999/09/09 : CIA-RDP78-05867A000100250008-4 111640		LOT NO. E 2150	DATE 13 JAN 1953
AREA (AMS NO.) 127 M	COUNTRY Czechoslovakia	PROVINCE Bohemia	PLACE Sobotka (Bo)
GEOGRAPHIC COORDINATES 50 28 N 15 10 E		MAP REFERENCE FE NIS	
TITLE Humprecht Lodge.			
25X1A			
DATE OF PICTURE _____			
CLASSIFICATION C			
CAPTIONED BY Approved For Release 1999/09/09 : CIA-RDP78-05867A000100250008-4			
FORM NO. 60-73 SEP 1946			
CAPTION REPORT			

CIA (PHOTO) APPROVED FOR Release 1999/09/09 : CIA-RDP78-05867A000100250008-1 111641 E-2750 13 JAN 1954 (C)

AREA (AMS NO.) 127 M COUNTRY Czechoslovakia PROVINCE Bohemia PLACE Kutna Hora

GEOGRAPHIC COORDINATES 49 57N 15 16E MAP REFERENCE NIS

TITLE St. Barbara's Church.

25X1A

DATE OF PICTURE [REDACTED] CLASSIFICATION [REDACTED]

CAPTION Approved For Release 1999/09/09 : CIA-RDP78-05867A000100250008-1 WJW

CIA (PHOTO ACCESSION NO.) **111644** Approved For Release 1999/09/09 : CIA-RDP78-05867A000100250008-4 **E-2850** **13 JAN 54** **C**

AREA (AMS NO.) **227 M** COUNTRY **Czechoslovakia** PROVINCE **MORAVIA-SILESIA** PLACE **KROMERIZ**

GEOGRAPHIC COORDINATES **49 18 N 17 24 E** MAP REFERENCE **C-File**

TITLE **Colonnade in the Gardens.**

25X1A

DATE OF PICTURE _____ SC 
CLASSIFICATION **C**
CAPTIONED BY **WAK** Approved For Release 1999/09/09 : CIA-RDP78-05867A000100250008-4

CIA (PHOTO) Approved For Release 1999/09/09 : CIA-RDP78-05867A000100250008-4

111645

E-2750

19 JAN 54



AREA LAWS NO. 1 127 M COUNTRY Czechoslovakia PROVINCE Bohemia PLACE Police Nad Metuji

GEOGRAPHIC COORDINATES 50 32N 164E MAP REFERENCE NIS

TITLE Bell-Turret At Bukavice.

25X1A

DATE OF PICTURE [REDACTED]

CLASSIFICATION c

56

CAPTION Approved For Release 1999/09/09 : CIA-RDP78-05867A000100250008-4

CIA (PHOTO) Approved For Release 1999/09/09 : CIA-RDP78-05867A000100250008-4		
111646	E-2750	DATE 75 JAN 54
AREA (AMS NO.) 127 M	COUNTRY Czechoslovakia	PROVINCE Bohemia
		PLACE ... Krcin
GEOGRAPHIC COORDINATES 50 21 N 16 07 E		MAP REFERENCE NIS
TITLE Belfry.		
25X1A		
DATE OF PICTURE	[REDACTED]	
CLASSIFICATION C	IDENTIFIED BY [Signature]	
CAPTION Approved For Release 1999/09/09 : CIA-RDP78-05867A000100250008-4		
FORM NO. 60-13 SEP 1948		
CAPTION REPORT		

CIA PHOTO ACCESSION NO. 111647 Approved For Release 1999/09/09 : CIA-RDP78-05867A000100250008-4 DATE 11/01/54

AREA LAWS NO. 1 327M COUNTRY Czechoslovakia PROVINCE ~~CZECHOSLOVAKIA~~ SLOVAKIA PLACE Zelena Hora

GEOGRAPHIC COORDINATES 48 47N 17 07 E MAP REFERENCE Map Br.

TITLE The MANOC

25X1A

DATE OF PICTURE [REDACTED] CLASSIFICATION C VERIFIED BY [Signature]

CAPTIONED BY [Signature] Approved For Release 1999/09/09 : CIA-RDP78-05867A000100250008-4

CIA (PHOTO) ASSESSED FOR Release 1999/09/09 : CIA-RDP78-05867A000100250008-4 1953

111650 E-2750 12 JAN 1953
AREA (AMS NO.) 127M COUNTRY Czechoslovakia PROVINCE Bohemia PLACE Kutna Hora (No)

GEOGRAPHIC COORDINATES 49 57 N 15 16 E MAP REFERENCE NIS

TITLE KACINA PALACE.

25X1A

DATE OF PICTURE SOURCE

CLASSIFICATION e

CAPTIONED BY Approved For Release 1999/09/09 : CIA-RDP78-05867A000100250008-4

FORM NO. 60-50 SEP 1948 CAPTION REPORT

Approved For Release 1999/09/09 : CIA-RDP78-05867A000100250008-4

CIA PHOTO NO.	111652	REF ID	E-2750	DATE	13 JAN 1954
AREA (AMS NO.)	127 M	COUNTRY	CZECHOSLOVAKIA	PROVINCE	BOHEMIA
GEOGRAPHIC COORDINATES		49 26N 12 56		PLACE	DOMAZLICE
TITLE		MAP REFERENCE			
From the convent tower.					
25X1A					
DATE OF PICTURE	SOURCE				
CLASSIFICATION	[REDACTED]				
CAPTION	Approved For Release 1999/09/09 : CIA-RDP78-05867A000100250008-4				
FORM NO. 60-53	C				
WAS					

CAPTION REPORT

App

09/09 : CIA-RDP78-05867A000100250008-4

CIA PHOTO ACCESSION NO. 1		LOT NO.	PROVINCE	MAP REFERENCE
111653		E-2750	Bohemia	C-1128
AREA (AMS NO.)	COUNTRY			
127 M	Czechoslovakia			
GEOGRAPHIC COORDINATES				
55 05 N		# 28 E		
TITLE				
↓ MALA STRANA "JANSKY VRSEK" CORNER.				
NERUDA STREET IN				
DATE OF ACQUISITION				
500				


25X1A

25X1A

App

For Release 1999/09/09 : CIA-RDP78-05867A000100250008-4

SECTION REPRODUCTION

CIA (PHOTO ACCESSION NO.) 111654		LOT NO.	
AREA (LANS NO.) 127M		COUNTRY Czechoslovakia	
GEOGRAPHIC COORDINATES 49 20 50 30N 16 04E		PROVINCE Bohemia	DATE 13 JAN 54
TITLE St. John The Baptists Church, Belfry.		MAP REFERENCE NIS	PLACE Rtyne v Podberkovech
DATE OF PICTURE			
CLASSIFICATION C			
CAPTIONED BY WJW			
FORM NO. 10 SEP 1949		Approved For Release 1999/09/09 : CIA-RDP78-05867A000100250008-4	

CAPTION REPORT

CIA PHOTO ACCESSION NO. 111655

LOT NO. L-2750

Approved For Release 1999/09/09 : CIA-RDP78-05867A000100250008-4

127M

COUNTRY

Czechoslovakia

PROVINCE

Bohemia

13 JAN 53

C

GEOGRAPHIC COORDINATES

50 06N 13 45 E

MAP REFERENCE

PLACE

RAKOVNIK


V

TITLE

RUINS OF KRAKOVCC Castle, NIS

25X1A

DATE OF PICTURE



CLASSIFICATION

C

CAPTIONED BY

WJW

FORM NO. 1 Approved For Release 1999/09/09 : CIA-RDP78-05867A000100250008-4

NIS

CAPTION REPORT

CIA (PHOTO ACCESSION NO.)

LOT NO.

111658 1999/09/09 2958 RDP78-05867A000100250008-4

AREA Approved For Release

COUNTRY

Czechoslovakia

PROVINCE

Bohemia

PLACE

13 JAN 54

C

GEOGRAPHIC COORDINATES

MAP REFERENCE


TITLE

FARM houses IN Southern Bohemia.

25X1A

DATE OF PICTURE

SO



CLASSIFICATION

C

CAPTIONED BY

WMA

FORM NO. SEP 1948

Approved For Release 1999/09/09 : CIA-RDP78-05867A000100250008-4

CAPTION REPORT

CIA PHOTO ACCESSION NO. Release 1999/09/09 : CIA-RDP78-05867A000100250008-4
111659 E-2750 13 JAN 54 C

AREA (AMS NO.) 227 M COUNTRY Czechoslovakia PROVINCE MORAVIA-SILESIA PLACE MACOCHE Gorge

GEOGRAPHIC COORDINATES 49 22 N 16 44 E MAP REFERENCE NIS

TITLE Underground cave along subterranean river "PUNKVA".

25X1A

DATE OF PICTURE _____
CLASSIFICATION c
CAPTIONED BY [Signature] Approved For Release 1999/09/09 : CIA-RDP78-05867A000100250008-4

CIA (PHOTO ACCESSION NO.)
Approved For Release 1999/09/09 : CIA-RDP78-05867A000100250008-4

LOT NO. 2750
13 JAN 54 C

AREA (AMS NO.) 227 M
COUNTRY Czechoslovakia
PROVINCE Moravia-Silesia
PLACE Bystřice nad Perštejnem

GEOGRAPHIC COORDINATES 49 31 N 16 16 E
MAP REFERENCE N15

TITLE St. Michael's Church at Vitochov.

25X1A

DATE OF PICTURE
CLASSIFICATION C
CAPTIONED BY

Approved For Release 1999/09/09 : CIA-RDP78-05867A000100250008-4

FORM NO. 60-34
SEP 1948

CAPTION REPORT

CIA (PHOTO) Approved For Release 1999/09/09 : CIA-RDP78-05867A000100250008-4
111661 E-2750 13 JAN 59 C

AREA (AMS NO.) 227M COUNTRY Czechoslovakia PROVINCE Moravia-Silesia PLACE Velke Karlovice

GEOGRAPHIC COORDINATES 49 22N 18 18E MAP REFERENCE NIS

TITLE St. Mary Snow Village Church.

25X1A

DATE OF PICTURE _____ 50 [REDACTED]
CLASSIFICATION C
CAPTIONED Approved For Release 1999/09/09 : CIA-RDP78-05867A000100250008-4
WAW [REDACTED]

Approved For Release 1999/09/09 : CIA-RDP78-05867A0001002500081954

CIA PHOTO REFERENCE NO. 111662 E-2760 DATE 13 JAN 1954

AREA LAWS NO. 1 227 M COUNTRY CZECHOSLOVAKIA PROVINCE MORAVIA-SILESIA PLACE STICAZNICE (No)

GEOGRAPHIC COORDINATES 48 54 N 17 19 E MAP REFERENCE NIS

TITLE WINE CELLARS AT PETROV.

25X1A

DATE OF PICTURE

CLASSIFICATION

Approved For Release 1999/09/09 : CIA-RDP78-05867A0001002500081954

CIA (PHOTO) Approved For Release 1999/09/09 : CIA-RDP78-05867A000100250008-4

111664

E-2750

13 JAN 54

C

AREA (AMS NO.) 227 M COUNTRY Czechoslovakia PROVINCE Moravia-Silesia PLACE Namest Nad Osavou

GEOGRAPHIC COORDINATES 49 13N 16 09 E MAP REFERENCE NIS

TITLE Castle.

25X1A

DATE OF PICTURE

CLASSIFICATION C


CAPTIONED BY Approved For Release 1999/09/09 : CIA-RDP78-05867A000100250008-4

FORM NO. 40-53 SEP 1948

CAPTION REPORT

CIA (PHOTO ACCESSION NO.)		LOT NO.	
11-1065		E-2750	
Approved For Release 1999/09/09 : CIA-RDP78-05867A000100250008-4			
AREA (AMS NO.)	COUNTRY	PROVINCE	PLACE
127 M	Czechoslovakia	Bohemia	Lysa Nad Labem
GEOGRAPHIC COORDINATES		MAP REFERENCE	
50 12N 14 50E		NIS	
TITLE			
Palace.			
25X1A			
DATE OF PICTURE	SC	[REDACTED]	
CLASSIFICATION			
C			
CAPTIONED BY		VERIFIED BY	
[Signature]		[Signature]	
Approved For Release 1999/09/09 : CIA-RDP78-05867A000100250008-4			
FORM NO. 60-53 SEP 1948			
CAPTION REPORT			

CIA (PHOTO ACCESSION NO.) Approved For Release 1999/09/09 : CIA-RDP78-05867A000100250008-4		LOT NO. E-2750		DATE 13 JAN 1953 C	
AREA (AMS NO.) 127 M	COUNTRY Czechoslovakia	PROVINCE Bohemia	PLACE Prague		
GEOGRAPHIC COORDINATES 50 05 N 14 28 E		MAP REFERENCE C-File			
TITLE MALA STRANA.					
25X1A					
DATE OF PICTURE	[REDACTED]				
CLASSIFICATION C	[REDACTED]				
CAPTIONED BY Approved For Release 1999/09/09 : CIA-RDP78-05867A000100250008-4					
FORM NO. 60-53 SEP 1948					
CAPTION REPORT					

CIA (PHOTO ACCESSION NO.)			LOT NO.		
11857			E-2750		
Approved For Release 1999/09/09 : CIA-RDP78-05867A000100250008-4					
AREA (AMS NO.)		COUNTRY	PROVINCE	PLACE	
327 M		Czechoslovakia	Slovakia	Bratislava	C
GEOGRAPHIC COORDINATES			MAP REFERENCE		
48 09N 17 07E			e-File		
TITLE					
Bratislava Castle					
25X1A					
DATE OF PICTURE		SO 			
CLASSIFICATION					
C					
CAPTIONED BY					
Approved For Release 1999/09/09 : CIA-RDP78-05867A000100250008-4					
FORM NO. 60-13 SEP 1946					
CAPTION REPORT					

CIA (PHOTO ACCESSION NO.) **111608** LOT NO. **E-2750** Approved For Release 1999/09/09 : CIA-RDP78-05867A000100250008-4

AREA (AMS NO.) **327 M** COUNTRY **Czechoslovakia** PROVINCE **Slovakia** PLACE **13 JAN 54** **C**

GEOGRAPHIC COORDINATES _____ MAP REFERENCE _____

TITLE **Castle on OCAVA RIVER**

25X1A


DATE OF PICTURE _____ SOURCE 

CLASSIFICATION **C**

CAPTIONED BY **W. J. ...** Approved For Release 1999/09/09 : CIA-RDP78-05867A000100250008-4

FORM NO. 60-53
SEP 1948

CAPTION REPORT

CIA (PHOTO ACCESSION NO.) Approved For Release 1999/09/09 : CIA-RDP78-05867A000100250008-4 211109		LOT NO. E-2150		13 JAN 54 C	
AREA (AWS NO.) 327 M	COUNTRY Czechoslovakia	PROVINCE Slovakia	PLACE Episske Podhradie		
GEOGRAPHIC COORDINATES 49 00 20 45		MAP REFERENCE NLS			
TITLE Castle.					
DATE OF PICTURE _____		SOURCE 			
CLASSIFICATION C					
CAPTIONED BY Approved For Release 1999/09/09 : CIA-RDP78-05867A000100250008-4					
FORM NO. 60-53 SEP 1948					

CAPTION REPORT

CIA PHOTO ACCESSION NO. 111670		Approved For Release 1999/09/09 : CIA-RDP78-05867A000100250008-4		E-2550		13 JAN 54		C	
AREA (AMS NO.)	COUNTRY	PROVINCE	PLACE						
327 M	Czechoslovakia	Slovakia	Smolenice						
GEOGRAPHIC COORDINATES		MAP REFERENCE							
48 30N 17 26 E		NIS							
TITLE									
Palffy Castle.									
25X1A									
DATE OF PICTURE		[REDACTED]							
CLASSIFICATION									
C									
CAPTIONED BY		Approved For Release 1999/09/09 : CIA-RDP78-05867A000100250008-4							
FORM NO. 80-53		SEP 1948							

CAPTION REPORT

CIA (PHOTO ACCESSION NO.)		LOT NO.	DATE
Approved For Release		1999/09/09 : CIA-RDP78-05867A000100250008-4	13 JAN 54
AREA (AMS NO.)	COUNTRY	PROVINCE	PLACE
327 M	CZECHOSLOVAKIA	SLOVAKIA	TRENCIN
GEOGRAPHIC COORDINATES		MAP REFERENCE	
48 53N 18 03E		--- C-File	
TITLE			
Castle.			
25X1A			
DATE OF PICTURE	SOURCE		
---	[REDACTED]		
CLASSIFICATION			
C			
CAPTIONED BY			
Approved For Release 1999/09/09 : CIA-RDP78-05867A000100250008-4			
FORM NO. 60-53 SEP 1948			
CAPTION REPORT			

CIA (PHOTO ACCESSION NO.) Approved For Release 1999/09/09 : CIA-RDP78-05867A000400250008-4		LOT NO. 2750	DATE 1954
AREA (AMS NO.) 327 M	COUNTRY Czechoslovakia	PROVINCE Slovakia	PLACE Nitra ✓
GEOGRAPHIC COORDINATES 48 19 N 18 05 E		MAP REFERENCE NIS	
TITLE Castle Square.			
25X1A			
DATE OF PICTURE	SOURCE		
	[REDACTED]		
CLASSIFICATION C			
CAPTIONED BY Approved For Release 1999/09/09 : CIA-RDP78-05867A000400250008-4		VERIFIED BY [Signature]	
FORM NO. 60-53 SEP 1948			
CAPTION REPORT			

Approved For Release 1999/09/09 : CIA-RDP78-05867A000100250008-4 54 C

CIA (P) 111676 E-2750 13 JAN 54

AREA (AMS NO.) 327 M COUNTRY Czechoslovakia PROVINCE SLOVAKIA PLACE Kosice

GEOGRAPHIC COORDINATES 48 42N 21 15E MAP REFERENCE NIS

TITLE St. Elizabeth's Cathedral

25X1A

DATE OF PICTURE SOURCE

CLASSIFICATION C

Approved For Release 1999/09/09 : CIA-RDP78-05867A000100250008-4

FORM NO. 60-53 SEP 1948

CAPTION REPORT

CIA IPHO Approved For Release 1999/09/09 : CIA-RDP78-05867A000100250008-4 111678 E-2750 13 JAN 53 C

AREA IAMS NO. 1 327 M COUNTRY CZECHOSLOVAKIA PROVINCE SLOVAKIA PLACE TYRDOSIN

GEOGRAPHIC COORDINATES 49 20 N 19 34 E MAP REFERENCE NIS

TITLE Cemetary Chapel

DATE OF PICTURE

25X1A

CLASSIFICATION c

CAPTION Approved For Release 1999/09/09 : CIA-RDP78-05867A000100250008-4

CIA PHOTO Approved For Release 1999/09/09 : CIA-RDP78-05867A000100250008-4 1154 C

111679 E-2750 13 JAN 1954
AREA (AMS NO.) COUNTRY PROVINCE
327 M Czechoslovakia Slovakia Slovenska L'ubka

GEOGRAPHIC COORDINATES MAP REFERENCE
4846N 1917E NIS

TITLE
Orphanage (Former castle).

25X1A

DATE OF PICTURE SOURCE
CLASSIFICATION C

CAPTION Approved For Release 1999/09/09 : CIA-RDP78-05867A000100250008-4
Wou

Approved For Release 1999/09/09 : CIA-RDP78-05867A000100250008-3

CIA PHOTO ID: 111680 E-2250 DATE: 17 JAN 53

AREA (AMS NO.): 127M COUNTRY: CZECHOSLOVAKIA PROVINCE: BOHEMIA PLACE: FRANTISKOVY LAZE

GEOGRAPHIC COORDINATES: 50 07N 12 22E MAP REFERENCE: NIS

TITLE: ~~WALL~~

25X1A

DATE OF PICTURE: _____

CLASSIFICATION: C

CAPTION: Approved For Release 1999/09/09 : CIA-RDP78-05867A000100250008-3
WALL

FORM NO. 40-53
SEP 1948

CAPTION REPORT

CIA (PHOTO) APPROVED FOR RELEASE 1999/09/09 : CIA-RDP78-05867A000100250008-4
111681 E-2750 M JAN 54 C

AREA (AMS NO.) 127 M COUNTRY Czechoslovakia PROVINCE Bohemia PLACE Karlovy Vary

GEOGRAPHIC COORDINATES 50 13 E 12 54 E MAP REFERENCE C-File

TITLE

25X1A

DATE OF PICTURE _____ SOURCE [REDACTED]

CLASSIFICATION C

CAPTIONED BY [REDACTED] APPROVED FOR RELEASE 1999/09/09 : CIA-RDP78-05867A000100250008-4
VERIFIED BY [REDACTED]

Approved For Release 1999/09/09 : CIA-RDP78-05867A000100150008-4

111682

E-2750

M JAN 57


C

AREA (ANS NO.) **227 M** COUNTRY **Czechoslovakia** PROVINCE **MORAVIA - Silesia** PLACE **Luhacovice**

GEOGRAPHIC COORDINATES **49 06N** **17 46E** MAP REFERENCE **NIS**

TITLE

25X1A



DATE OF PICTURE

CLASSIFICATION

C

Approved For Release 1999/09/09 : CIA-RDP78-05867A000100280008-4

WOM

FORM NO. 60-53
SEP 1948

CAPTION REPORT

CIA IPHO Approved For Release 1999/09/09 : CIA-RDP78-05867A000100250008-4

111683

E-2750

19 JAN 54 Cf

AREA (AWS NO.) 127 M COUNTRY Czechoslovakia PROVINCE Bohemia PLACE MACIANSKE LAZNE

GEOGRAPHIC COORDINATES 4958 N 1242 E MAP REFERENCE N15

TITLE


25X1A



DATE OF PICTURE SOURCE CLASSIFICATION

CAPTIONED BY Approved For Release 1999/09/09 : CIA-RDP78-05867A000100250008-4

FORM NO. 67-53 SEP 1948

CAPTION REPORT

Approved For Release 1999/09/09 : CIA-RDP78-05867A000100250008-4		DATE	14 JAN 54	C
AREA (AMS NO.)	111684	E-2750		
COUNTRY	Czechoslovakia	PROVINCE	Slovakia	PLACE
GEOGRAPHIC COORDINATES	48 36N	17 50 E	MAP REFERENCE	Piestany C-File
TITLE				
25X1A				
DATE OF PICTURE				
CLASSIFICATION	C			
CAPTION	Approved For Release 1999/09/09 : CIA-RDP78-05867A000100250008-4			
FORM NO. 60-53 SEP 1948	CAPTION REPORT			

CIA (PHOTO) APPROVED FOR RELEASE 1999/09/09 : CIA-RDP78-05867A000100250008-4		DATE	1999/09/09
AREA (AMS NO.)	111685	E-2750	✓
COUNTRY	CZECHOSLOVAKIA	PROVINCE	SLOVAKIA
GEOGRAPHIC COORDINATES	4837N	1911E	MAP REFERENCE
TITLE	LAZENSKY PARK		
25X1A			
DATE OF PICTURE			
CLASSIFICATION			
CAPTION	APPROVED FOR RELEASE 1999/09/09 : CIA-RDP78-05867A000100250008-4		
FORM NO. 60-53 SEP 1948	CAPTION REPORT		

CIA (PHOTO) Approved For Release 1999/09/09 : CIA-RDP78-05867A000100250008-4

111686 E-2150 17 JAN 93
AREA (AMS NO.) 327 M COUNTRY Czechoslovakia PROVINCE Slovakia PLACE Trnkvianske Teplice


GEOGRAPHIC COORDINATES 48 55 N 18 10 E MAP REFERENCE NIS

TITLE

25X1A

DATE OF PICTURE _____ SOUR _____
CLASSIFICATION C
CAPTION Approved For Release 1999/09/09 : CIA-RDP78-05867A000100250008-4

Approved For Release 1999/09/09 : CIA-RDP78-05867A000100250008-4

CIA PHOTO REFERENCE No. 111687		DATE 13 JAN 1954	
AREA (ANS NO.) 4335 M		COUNTRY POLAND	PROVINCE KRAKOW
GEOGRAPHIC COORDINATES 50 05 N 19 55 E		PLACE KRAKOW	
TITLE P.K.O. BUILDING ON WIELOPOLE STREET.		MAP REFERENCE C FILE	
DATE OF PICTURE		SOURCE OF PICTURE 25X1A	
CLASSIFICATION C / US00			
CAPTIONED BY F.R.		Approved For Release 1999/09/09 : CIA-RDP78-05867A000100250008-4	

CAPTION REPORT

Approved For Release 1999/09/09 : CIA-RDP78-05867A000100250008-4 1954

CIA PHOTO ACCESSION NO. 111688 DATE 9-28-54

AREA (AMS NO.) 4335M COUNTRY POLAND PROVINCE KRAKOW PLACE KRAKOW

GEOGRAPHIC COORDINATES 50 05 N 19 55 E MAP REFERENCE C FILE

TITLE GORNICZO - HUTNICZEJ ACADEMY.

[Empty lines for additional information]

DATE OF PICTURE SOURCE OF PICTURE 25X1A

CLASSIFICATION C U600

CAPTIONED BY F.R. Approved For Release 1999/09/09 : CIA-RDP78-05867A000100250008-4

FORM NO. 1048 60-53 CAPTION REPORT

Approved For Release 1999/09/09 : CIA-RDP78-05867A000100250008-4

CIA PHOTO ACCESSION NO. 111689 DATE 6-9-78

AREA (AMS NO.) 39N USSR COUNTRY ASIATIC RFEER / VAHUT ASSR PROVINCE TIKSI PLACE

GEOGRAPHIC COORDINATES 71 36N 129 57E MAP REFERENCE R-FILE

TITLE [TIKSI BAY]

25X1A



DATE OF PICTURE SOURCE OF P

CLASSIFICATION 25X1A

APPROVED BY [Redacted] 09/09 : CIA-RDP78-05867A000100250008-4

CAPTION REPORT

Approved For Release 1999/09/09 : CIA-RDP78-05867A000100250008-4

Cancelled See 110326

CIA PHOTO ACCESSION NO. 111690

AREA NAME NO. 1 27NIUSS

GEOGRAPHIC COORDINATES 55 45N

COUNTRY

PROVINCE

MAP REFERENCE

FILE


TITLE

PERVAYA MESHCHANSKAYA STREET.

Duplicate of 110326.

25X1A

DATE OF PICTURE Nov. 1953



CLASSIFICATION 25X1A

Approved For Release 1999/09/09 : CIA-RDP78-05867A000100250008-4

VERIFIED BY *[Signature]*

CAPTIONED BY

CAPTION REPORT

Approved For Release 1999/09/09 : CIA-RDP78-05867A000100250008-4

CIA PHOTO ACCESSION NO. 111691

REF ID: A69977A

DATE

AREA / IAMS NO. 39 MUSSR / ASIATIC RSF

COUNTRY

PROVINCE / VAN - A

PLACE / TIKSI BAY

GEOGRAPHIC COORDINATES 71:35 N

129:02 E

MAP REFERENCE NIS

TITLE POLAR SCIENTIFIC STATION. [AT TIKSI BAY.]

25X1A

DATE OF PICTURE

SOURCE OF [REDACTED]

25X1A





CLASSIFICATION Approved




CIA-RDP78-05867A000100250008-4

CAPTIONED BY


CAPTION REPORT

Approved For Release 1999/09/09 : CIA-RDP78-05867A000100250008-4

CIA PHOTO ACCESSION NO. 1 111693		DATE 12-15-53	
AREA (AMS NO. 1) 32NR	COUNTRY USSR	PROVINCE TURKMEN SSR	PLACE ASHKHEAD
GEOGRAPHIC COORDINATES 37 57 N 59 25 E		MAP REFERENCE C-FILE	
TITLE Boys' SECONDARY SCHOOL No. 2.			
DATE OF PICTURE DEC. 1953		SOURCE OF PICTURE 	
CLASSIFICATION 25X1A			
APPROVED BY 		VERIFIED BY 	
CAPTIONED BY 		REF ID: DP78-05867A000100250008-4	
CAPTION REPORT			

CIA PHOTO ACCESSION NO. 1 111694		LOT NO.	DATE
AREA (AMS NO. 1) 32N4	COUNTRY	PROVINCE T. ... SSR	AS-KI-MAD
GEOGRAPHIC COORDINATES 47 57 N 37 00 E		MAP REFERENCE C-FILE	
TITLE STALIN DRAMA THEATER.			
DATE OF PICTURE DEC. 1953		SOURCE OF PICTURE 	
CLASSIFICATION 25X1A		VERIFIED BY 	
CAPTIONED BY 		CAPTION REPORT	

Approved For Release 1999/09/09 : CIA-RDP78-05867A000100250008-4

CIA PHOTO ACCESSION NO. 111695		LOT NO. G-97A		DATE	
AREA (AMS NO.) 32N	COUNTRY USSR	PROVINCE TURKMEN SSR	PLACE ASHKHABAD		
GEOGRAPHIC COORDINATES 37 57 N 58 23 E			MAP REFERENCE C-FILE		
TITLE DEPARTMENT STORE.					
DATE OF PICTURE		SOURCE OF PICTURE			
DEC. 1953					
CLASSIFICATION 25X1A		APPROVED BY			
CAPTIONED BY		RDP78-05867A000100250008-4			
CAPTION REPORT					

0

MRB

Approved For Release 1997/09/09 : CIA-RDP78-05867A000100250008-4

CIA PHOTO ACCESSION NO. 111696 G-77A DATE

AREA TAMS NO. 32N COUNTRY USSR PROVINCE TURKMEN SSR PLACE ASHKHABAD

GEOGRAPHIC COORDINATES 37 57 N 58 25 E MAP REFERENCE C-FILE

TITLE PUBLIC SWIMMING POOL

25X1A

DATE OF PICTURE SOURCE OF PICTURE

CLASSIFICATION 25X1A

CAPTION APPROVED BY [REDACTED] VERIFIED BY [REDACTED] CIA-RDP78-05867A000100250008-4

FORM NO. 60-53 CAPTION REPORT

Approved For Release 1999/09/09 : CIA-RDP78-05867A000100250008-4

CIA PHOTO ACCESSION NO. 1 111697		LOT NO. G-7A	DATE
AREA (AMS NO.) 32N	COUNTRY USSR	PROVINCE TURKMEN SSR	PLACE ASHGABAD
GEOGRAPHIC COORDINATES 37 57 N 58 2 E		MAP REFERENCE C-FILE	
TITLE ATHLETES OF A PEDAGOGIC INSTITUTE PERFORMING AT DYNAMO STADIUM.			
CLASSIFICATION 25X1A			
DATE OF PICTURE	SOURCE OF PICTURE		
APPROVED BY Appr			
CAPTIONED			
FORM NO.			
VERIFIED BY RDP78-05867A000100250008-4			
OPTION REPORT			

9

25X1A



25X1A

Handwritten initials/signature

Approved For Release 1999/09/09 : CIA-RDP78-05867A000100250008-4

CIA PHOTO ACCESSION NO. 111698

LOT NO. G-97A

AREA TAMS NO. 1 32N

COUNTRY USSR

PROVINCE TURKMEN SSR

PLACE ASHKEHABAD

GEOGRAPHIC COORDINATES 37 57N 58 33E

MAP REFERENCE C Five

TITLE SHEEP PENS HEAD QUARTERS OF "SAMSCNOVO" MOUNTAIN FARM.

25X1A

DATE OF PICTURE

SOURCE [REDACTED]

CLASSIFICATION 25X1A




Approved

CAPTIONED BY [REDACTED]

APPROVED BY : CIA-RDP78-05867A000100250008-4

CAPTION REPORT

Approved For Release 1999/09/09 : CIA-RDP78-05867A000100250008-4

CIA PHOTO ACCESSION NO. 111699		DATE G-7A	
AREA LAWS NO. 32N	COUNTRY USSR	PROVINCE TURKMEN: SSR	PLACE ASHKHADE
GEOGRAPHIC COORDINATES 37 57 N 58 20 E		MAP REFERENCE C-FILE	
TITLE PALACE OF CULTURE ON ENGELS STREET.			
DATE OF PICTURE DEC. 1953		SOURCE OF PICTURE 	
CLASSIFICATION 25X1A			
CAPTION 		VERIFIED BY 	
FORM NO. 40-53			

CIA-RDP78-05867A000100250008-4

CAPTION REPORT

CIA Approved for Release 1999/09/09 : CIA-RDP78-05867A000100250008-4			
111700	G-37A		
AREA (AMS NO.) 32N	COUNTRY USSR	PROVINCE TURKMEN SSR	PLACE
GEOGRAPHIC COORDINATES		MAP REFERENCE	
TITLE COLLECTIVE FARMERS RECEIVING BALLOTS, ASHKHABAD DISTRICT.			
25X1A			
DATE OF PICTURE JUNE 1938	SOURCE		
CLASSIFICATION 25X1A	[REDACTED]		
CAPTION	09/09 : CIA-RDP78-05867A000100250008-4 [REDACTED]		
FORM NO. SEP 1948 60-53	CAPTION REPORT		