

Approved For Release 1999/09/09 : CIA-RDP78-05867A000100250009-3

CIA PHOTO ACCESSION NO. []

AREA (AMS NO.) **32N** COUNTRY **USSR** PROVINCE **TURKMEN SSR** PLACE []

GEOGRAPHIC COORDINATES [] MAP REFERENCE []

TITLE **COLLECTIVE FARM SAVING BANK**

[]
[]
[]

25X1A

DATE OF PICTURE **OCT. 1938** SOURCE []

CLASSIFICATION **25X1A**

CAPTIONED BY **A** VERIFIED BY **CIA-RDP78-05867A000100250009-3**

FORM NO. 60
SEP 1948

CAPTION REPORT

Approved For Release 1999/09/09 : CIA-RDP78-05867A000100250009-3

AREA (AMS NO.) 32N COUNTRY USSR PROVINCE TURKMEN SSR PLACE

GEOGRAPHIC COORDINATES MAP REFERENCE

TITLE UNLOCATED STORAGE HOUSE ~~ARE~~ OF SILK WORM FACTORY.

25X1A

DATE OF PICTURE SOURCE OF PICTURE

CLASSIFICATION 25X1A

CAPTIONED BY App 99/09/09 : CIA-RDP78-05867A000100250009-3

FORM NO. 80-5 SEP 1948

CAPTION REPORT

CIA PHOTO REFERENCE NO. 111703 Approved For Release 1999/09/09 : CIA-RDP78-05867A000100250009-3

AREA TAGS NO. 32N COUNTRY USSR DISTRICT KURKMEN SSR PLACE

GEOGRAPHIC COORDINATES MAP REFERENCE

TITLE SAIVAN FARM.

[Empty rows for additional information]

25X1A

DATE OF PHOTO [Redacted]

CLASSIFICATION [Redacted]

CAPTIONED A [Redacted] 250009-3

Approved for Release 1999/09/09 - CIA-RDP78-05867A000100250009-3

CIA PHOTO ACCESSION NO. 1 LOT NO. 25X1A

AREA (AMS NO.) 32N COUNTRY USSR PROVINCE TURKMEN SSR PLACE

GEOGRAPHIC COORDINATES MAP REFERENCE

TITLE CENTRAL BUILDINGS OF SAIVAN FARM.

25X1A

DATE OF PIC [REDACTED] CLASSIFICATION [REDACTED] CAPTIONED BY Ap [REDACTED] 0009-3

FORM NO. 60-53 SEP 1948

CAPTION REPORT

CIA PHOTO ACCESSION NO.		LOT NO.		APPROVED FOR RELEASE		1999/09/09		CIA-RDP78-05867A000100250009-3	
AREA (AMS NO.)		COUNTRY		PROVINCE		PLACE			
32N		USSR		URUMEN SSR				C	
GEOGRAPHIC COORDINATES				MAP REFERENCE					
TITLE									
COTTON FIELDS OF SHTI FOR									
COLLECTIVE FARM.									
25X1A									
DATE OF PICTURE				SOURCE OF					
SEPT. 1937				[REDACTED]					
25X1A				[REDACTED]					
CLASSIFICATION									
[REDACTED]									
CAPTION									
[REDACTED]				999/09/09					
[REDACTED]				CIA-RDP78-05867A000100250009-3					
FORM NO. SEP 1954									
CAPTION REPORT									

CIA Approved For Release 1999/09/09 : CIA-RDP78-05867A000100250009-3

III708
AREA (AMS NO. 1) 32N
COUNTRY USSR
PROVINCE TURKMEN SSR
PLACE

GEOGRAPHIC COORDINATES
MAP REFERENCE

TITLE COLLECTIVE FARM HORSEMAN

25X1A

DATE OF PICTURE AVE. 1135
SOURCE

CLASSIFICATION 25X1A

CAPTIVE Appr
09/09 : CIA-RDP78-05867A000100250009-3
VERIFIED BY

Approved For Release 1999/09/09 : CIA-RDP78-05867A000100250009-3

CIA (PHOTO ACCESSION NO.) 111707 LOT NO. 8-974 JAN 15 1974


AREA (AMS NO.) 32N COUNTRY USSR PROVINCE NRKNDEN SSR PLACE RUMIA-URGENTCH

GEOGRAPHIC COORDINATES 42 19N 59 10E MAP REFERENCE N15

TITLE [RUINS.]

25X1A

DATE OF PICTURE OCT. 1933



CLASSIFICATION 25X1A

CAPTIONED

1999/09/09 : CIA-RDP78-05867A000100250009-3

FORM NO. SEP 1948

CAPTION REPORT

For Release 1999/09/09 : CIA-RDP78-05867A000100250009-3

CIA (PHOTO) ACCESSION NO. 111708

AREA (AMS NO.) 32N COUNTRY USSR PROVINCE TURKMANI SSR PLACE FIREYUZA

GEOGRAPHIC COORDINATES 37 56N 58 04E MAP REFERENCE N15

TITLE [MOUNTAINS]

25X1A

DATE OF PICTURE SOURCE

CLASSIFICATION 25X1A

CAPTION 9/09/09 : CIA-RDP78-05867A000100250009-3

FORM NO. 60-53 SEP 1948 CAPTION REPORT

CIA (PHOTO) Approved For Release 1999/09/09 : CIA-RDP78-05867A000100250009-3

111709 G-97A
AREA (AMS NO.) 32N COUNTRY USSR PROVINCE TURKMAN SSR PLACE BAIRAM-ALI

GEOGRAPHIC COORDINATES 37 37N 62 12E MAP REFERENCE N15

TITLE CITY WALL

25X1A

DATE OF PICTURE 1930 SOURCE O [REDACTED]

CLASSIFICATION 25X1A

CAPTION Appr [REDACTED] 9/09/09 : CIA-RDP78-05867A000100250009-3

FORM NO. 60-53 SEP 1948

CAPTION REPORT

Approved For Release 1999/09/09 : CIA-RDP78-05867A000100250009-3

111711
AREA IAMS NO. 32N COUNTRY USSR PROVINCE URBANEN-SSR PLACE

GEOGRAPHIC COORDINATES MAP REFERENCE

TITLE CULTIVATING COTTON ON
LENIN COLLECTIVE FARM

25X1A

DATE OF PICTURE July 1942 SOURCE OF PHOTO [REDACTED]

CLASSIFICATION 25X1A
CAPTION Appr [REDACTED]

09/09 : CIA-RDP78-05867A000100250009-3

CIA PHOTO Approved For Release 1999/09/09 : CIA-RDP78-05867A000100250009-3

111713 5-977
AREA (AMS NO.) COUNTRY PROJECT PLACE
39N/USSR/ASIATIC RSFSR/YAKUT ASSOC

GEOGRAPHIC COORDINATES MAP REFERENCE

TITLE COLLECTIVE FARM HOME

25X1A

DATE OF PICTURE SOURCE OF
FEB. 1939

CLASSIFICATION
25X1A

CAPTION 999/09/09 : CIA-RDP78-05867A000100250009-3

FORM NO. 60-53 SEP 1948 CAPTION REPORT

CIA PHOTO Approved For Release 1999/09/09 : CIA-RDP78-05867A000100250009-3

AREA (AMS D. I) 39N / COUNTRY USSR / PROVINCE ASIATIC RSFSR / PLACE YAKUT ASSR

GEOGRAPHIC COORDINATES

TITLE AMGIN STATE GRAIN FARM DELIVERING FUEL

25X1A

DATE OF PICTURE SOURCE OF

CLASSIFICATION 25X1A

CAPTION Approved For Release 1999/09/09 : CIA-RDP78-05867A000100250009-3

FORM NO. 80-53 SEP 1948 CAPTION REPORT

CIA PHOTO ACCESSION NO. 111715 Approved For Release 1999/09/09 : CIA-RDP78-05867A000100250009-3

AREA (AMS NO.) 39N COUNTRY USSR (ASIATIC RSFSR) PROV/CT VAKUT ASSR PLACE

TITLE MUSIC AND ART SCHOOL.
ARTISTIC BONE CARVING.

25X1A

DATE OF PICTURE MARCH 1952 SOURCE OF PICTURE [REDACTED]

CLASSIFICATION 25X1A

CAPTIONED BY Ap [REDACTED] 999/09/09 VERIFIED BY [REDACTED] CIA-RDP78-05867A000100250009-3

CIA PHOTO Approved For Release 1999/09/09 : CIA-RDP78-05867A000100250009-3

111716
AREA (AMS) 39N USSR / ASIATIC RSFSR / YAKUT ASSR
GEOGRAPHIC COORDINATES
COUNTRY PROVINCE PLACE
MAP REFERENCE

TITLE OFFICE OF "COMBINE" COLLECTIVE FARM IN OLEKMINSK DISTRICT

25X1A

DATE OF PICTURE SOURCE OF PICTURE

CLASSIFICATION 25X1A
CAPTIONER 9/09/09 : CIA-RDP78-05867A000100250009-3

CIA PHOTO APPROVED FOR RELEASE 1999/09/09 : CIA-RDP78-05867A000100250009-3

AREA (AMS NO.) 39 USSR / COUNTRY ASIATIC / PROVINCE YAKUT ASSA / PLACE / MAP REFERENCE

TITLE HARVESTING GRAIN ON ULLAKHAN-MUNKU COLLECTIVE FARM IN OLEKMINSK DISTRICT.

25X1A

DATE OF PICTURE SOURCE OF

CLASSIFICATION 25X1A

CAPTION APPROVED FOR RELEASE 1999/09/09 : CIA-RDP78-05867A000100250009-3

FORM NO. 80-53 FEB 1968 CAPTION REPORT

CIA PHOTO ID: 111718 Approved For Release 1999/09/09 : CIA-RDP78-05867A000100250009-3

AREA (AMS TO) 39N USSR / ASIATIC RSFSR / YAKUT ASSR
COUNTRY
GEOGRAPHIC COORDINATES
MAP REFERENCE

TITLE
LUMBERMAN AT HARA-ATYRSK
SECTION OF KOKROVSK TIMBER
ENTERPRISE.

25X1A

DATE OF PICTURE MARCH 1952
SOURCE OF PICTURE [REDACTED]

CLASSIFICATION 25X1A
CAPTION Approved For Release 1999/09/09 : CIA-RDP78-05867A000100250009-3

Approved For Release 1999/09/09 : CIA-RDP78-05867A000100250009-3

CIA PHOTO NUMBER 111719

G-9/A

AREA NAME NO.

COUNTRY

PROVINCE

PLACE

GEOGRAPHIC COORDINATES

MAP REFERENCE

TITLE

FARMER OF "RED STAR" COLLECTIVE FARM IN BULUN DISTRICT WITH POLAR FOXES.

25X1A

DATE OF PICTURE

SOURCE OF PHOTO



CLASSIFICATION 25X1A

CAPTION



999/09/09 : CIA-RDP78-05867A000100250009-3

VERIFIED BY

Handwritten initials

CAPTION REPORT

Approved For Release 1999/09/09 : CIA-RDP78-05867A000100250009-3

CIA PHOTO ACCESSION NO. 1 111720		COUNTRY USSR		PROVINCE TORGOMI SSR	PLACE SUNHALAD
AREA (AMS NO.) 2A	GEOGRAPHIC COORDINATES 7 51 N 53 25 E		MAP REFERENCE C-FILE		
TITLE MUSIC SCHOOL.					
DATE OF PICTURE DEC 1947		SOURCE OF PICTURE [REDACTED]			
CLASSIFICATION 25X1A					
Approved For Release 1999/09/09 : CIA-RDP78-05867A000100250009-3					
CAPTIONED [REDACTED]					
FORM NO. [REDACTED]					

CAPTION REPORT

Approved For Release 1999/09/09 : CIA-RDP78-05867A000100250009-3

CIA PHOTO ACQUISITION NUMBER **111721** DATE


AREA (AMS NO.) **32N** COUNTRY **USSR** PROVINCE **TURKMEN SSR** PLACE **ASHKHADAD**

GEOGRAPHIC COORDINATES **37 51 N 58 23 E** MAP REFERENCE **C-FILE**

TITLE **LENIN MONUMENT.**

25X1A

DATE OF PICTURE **July 1938**

SOURCE OF PICTURE 

CLASSIFICATION **25X1A**

CAPTION **Ap** 


APPROVED BY **MP** /09 : CIA-RDP78-05867A000100250009-3

CAPTION REPORT

Approved For Release 1999/09/09 : CIA-RDP78-05867A000100250009-3

CIA PHOTO		11172		DATE	
AREA (AMS NO.)	52N	COUNTRY	USSR	PROVINCE	TURKMEN SSR
GEOGRAPHIC COORDINATES			37 57 N 58 23 E	PLACE	ASHKhabad
			MAP REFERENCE	C-FILE	
TITLE					
KARL MARY STREET					
25X1A					
DATE OF PICTURE		SOURCE OF PICTURE			
DEC. 1949		[REDACTED]			
CLASSIFICATION					
25X1A					
CAPTIONED BY		APPROVED FOR RELEASE 1999/09/09 : CIA-RDP78-05867A000100250009-3			
[REDACTED]		[REDACTED]			
FORM NO. 60-53					
CAPTION REPORT					

Approved For Release 1999/09/09 : CIA-RDP78-05867A000100250009-3

CIA (PHOTO) 111723			
AREA (AMS NO.) 32N	COUNTRY USSR	PROVINCE TURKMEN SSR	PLACE ASHKHABAD
GEOGRAPHIC COORDINATES 37 57 N 58 23 E		MAP REFERENCE C-FILE	
TITLE SILK WEAVING MILL.			
DATE OF PICTURE DEC. 1949		SOURCE OF PICTURE 	
CLASSIFICATION 25X1A			
CAPTIONED AP		Approved For Release 1999/09/09 : CIA-RDP78-05867A000100250009-3	
FORM NO. 60-53			

CAPTION REPORT

Approved For Release 1999/09/09 : CIA-RDP78-05867A000100250009-3

CIA (PHOTO ACCESSION NUMBER) 111724		PROVINCE TURKMEN SSR		PLACE ASHKHABAD
AREA (AWS NO.) 32NR	COUNTRY USSR	MAP REFERENCE C-FILE		
GEOGRAPHIC COORDINATES 37 57 N 58 23 E				
TITLE HOUSE OF SOVIETS.				
DATE OF PICTURE		SOURCE OF PICTURE 25X1A		
CLASSIFICATION 25X1A				
CAPTION Ap		VERIFIED BY [Signature]		
09/09 : CIA-RDP78-05867A000100250009-3				
CAPTION REPORT				

Approved For Release 1999/09/09 : CIA-RDP78-05867A000100250009-3

CIA PHOTO REFERENCE NUMBER: 111725

AREA NAME: ZINUSSR / N. EUROPEAN RFEER / MOSCOW DISTRICT / MOSCOW

COUNTRY: USSR PROVINCE: MOSCOW PLACE: DISTRICT / MOSCOW

GEOGRAPHIC COORDINATES: 55 45N 37 35E

TITLE: GUMM DEPARTMENT STORE

BUILDING HOUSES

25X1A

DATE OF PICTURE: Nov. 1953

CLASSIFICATION: 25X1A

CAPTION: Approved

09/09 : VERIFIED BY: CIA-RDP78-05867A000100250009-3

FORM NO. 60-53 FEB 1948

CAPTION REPORT

Approved For Release 1999/09/09 : CIA-RDP78-05867A000100250009-3

CIA PHOTO 111726	AREA (ANS NO.) N	COUNTRY USSR	PROVINCE G-97A	PLACE
GEOGRAPHIC COORDINATES		MAP REFERENCE		
TITLE "KKR-2" POTATO COMBINE AT USSR POTATO CULTIVATION RESEARCH INSTITUTE.				
25X1A				
DATE OF PICTURE Nov-1953	SOURCE OF PHOTO [REDACTED]			
CLASSIFICATION 25X1A	[REDACTED]			
CAPTIONED BY [REDACTED]	99/09/09 : CIA-RDP78-05867A000100250009-3			
FORM NO. 60-33 SEP 1948				
CAPTION REPORT				

CIA PHOTO 111727 G-97A

AREA (AMS NO.) 5N COUNTRY USSR PROVINCE BELORUSSIAN SSR PLACE

GEOGRAPHIC COORDINATES MAP REFERENCE

TITLE UNIVERSAL FEED-MAKING PLANT AT
POBEDA COLLECTIVE FARM IN MINSK REGION.
PROCESSES RAW FEED.

25X1A



DATE OF PICTURE Nov. 1953

SOURCE OF PICTURE

25X1A

CLASSIFICATION A
CAPTIONED

Approved For Release 1999/09/09 : CIA-RDP78-05867A000100250009-3

CIA PHOTO ACCESSION NO. 111728		G-97A	
AREA (AMS NO.) 5N	COUNTRY USSR	PROVINCE BELORUSSIAN SSR	PLACE
GEOGRAPHIC COORDINATES		MAP REFERENCE	
TITLE POBEDA COLLECTIVE FARM. A 300-meter ELECTRIC DUMP CAR ON ELECTRIC LINE FOR TRANSPORTATION OF LIVESTOCK FEED.			
DATE OF PICTURE Nov. 1953		SOURCE OF PICTURE [REDACTED]	
CLASSIFICATION		IDENTIFIED BY [Signature]	
CAPTIONED BY Approved For Release 1999/09/09 : CIA-RDP78-05867A000100250009-3			
FORM NO. 80-83		CAPTION REPORT	

Approved For Release 1999/09/09 : CIA-RDP78-05867A000100250009-3

CIA PHOTO ACCESSION NO. 111729

5-51A

AREA (AWS NO. 1) 39N USSR/ASIATIC RSFSR/ YAKUT ASSR/

TITLE HARVESTED WHEAT FIELD IN
KUIBYSHEV COLLECTIVE FARM IN
MEGINO-KANGALAS DISTRICT.

25X1A



DATE OF PICTURE SOURCE OF PICTURE

CLASSIFICATION 25X1A

APPROVED BY [REDACTED] 09/09/09 : CIA-RDP78-05867A000100250009-3

CAPTION REPORT

Approved For Release 1998/09/09 : CIA-RDP78-05867A000100250009-3

CIA PHOTO ACCESSION NO.

111730

AREA NAME NO. 1

39N USSR

COUNTRY

ASIATIC RSFSR

PROVINCE

YAKUT ASSR

PLACE

GEOGRAPHIC COORDINATES

MAP REFERENCE

TITLE

STATE REINDEER-BREEDING FARM.

25X1A

DATE OF PICTURE

SOURCE OF PHOTO



CLASSIFICATION

25X1A

CAPTIONED BY



99/09/09 : CIA-RDP78-05867A000100250009-3

VERIFIED BY

JP

Approved For Release 1999/09/09 : CIA-RDP78-05867A000100250009-3

CIA PHOTO ACCESSION NO.
111731

5-97A

AREA (AMS NO.)
39N USSR

COUNTY
ASIATIC RSFSR

PROVINCE
YAKUT ASSR

PLACE

GEOGRAPHIC COORDINATES

MAP REFERENCE

TITLE


ACTORS OF STATE THEATRE
PERFORMING NATIONAL "REINDEER DANCE."

25X1A

DATE OF PICTURE

APRIL 1939

SOURCE



CLASSIFICATION

25X1A

CAPTIONED BY



REFILED BY

25X1A

Approved For Release 1999/09/09 : CIA-RDP78-05867A000100250009-3

Approved For Release 1999/09/09 : CIA-RDP78-05867A000100250009-3

CIA PHOTO ACCESSION NO.

111732

8-97A

AREA (AMS) NO.

39N

COUNTRY

USSR / ASIATIC RSFSR

PROVINCE

MAP REFERENCE

PLACE

GEOGRAPHIC COORDINATES

TITLE


HUNTER.

25X1A

DATE OF PICTURE

APRIL 1939

SOURCE OF PICTURE



CLASSIFICATION

25X1A

CAPTIONED BY

Approved For Release 1999/09/09 : CIA-RDP78-05867A000100250009-3

FORM NO. 60-53

CAPTION REPORT

Approved For Release 1999/09/09 : CIA-RDP78-05867A000100250009-3

CIA PHOTO ACCESSION NO. 111733

G-91A

DATE 09/09

AREA TAMS NO. 39N

COUNTRY USSR/ASIATIC RSFSR/YAKUT ASSR

PROVINCE

PLACE

GEOGRAPHIC COORDINATES

MAP REFERENCE

TITLE

SECONDARY SCHOOL OF "RED STAR"
COLLECTIVE FARM IN BUGUNSK DISTRICT.

25X1A

DATE OF PICTURE

SOURCE OF PIC

CLASSIFICATION 25X1A

CAPTION

09/09 : CIA-RDP78-05867A000100250009-3

CAPTION REPORT

Approved For Release 1999/09/09 : CIA-RDP78-05867A000100250009-3

CIA PHOTO ACCESSION NO. 111734

AREA (AMS NO.) 39N

COUNTRY

GEOGRAPHIC COORDINATES

G-91A

PROVINCE

PLANT

USSR/ASIATIC RSFR/YAKUT ASSR/

REFERENCE

TITLE

HARVESTING WHEAT ON "RED TRACTOR" COLLECTIVE FARM IN MEGINO-KANGALAS DISTRICT.

25X1A

DATE OF PICTURE

SOURCE OF PICTURE



25X1A

CLASSIFICATION



CAPTION

99/09/09 : CIA-RDP78-05867A000100250009-3

VERIFIED BY

[Signature]

Approved For Release 1999/09/09 : CIA-RDP78-05867A000100250009-3

CIA PHOTO ACCESSION NO. 111735

AREA LAWS 34 USSR / ASIANIC REPUBLIC / PROVINCE YAKUT ASSI / PLACE

GEOGRAPHIC COORDINATES

TITLE STREET OF "RUOTALAGUI" COLLECTIVE FARM.

DATE OF PICTURE DEC. 1937

25X1A

CLASSIFICATION

Approved For Release 1999/09/09 : CIA-RDP78-05867A000100250009-3

CAPTION REPORT

Approved For Release 1999/09/09 : CIA-RDP78-05867A000100250009-3

CIA PHOTO ACCESSION NO. 111736 DATE 8-9-79

AREA / COUNTRY / PROVINCE / PLACE
39 / USSR / ASIATIC RSFSR / YAKUT ASSR

TITLE
SILICE MINING IN GOLD FIELDS
OF ALDAN DISTRICT.

25X1A

DATE OF PICTURE SOURCE OF CLASSIFICATION

Approved For Release 1999/09/09 : CIA-RDP78-05867A000100250009-3

CAPTION REPORT

CIA PHOTO Approved For Release 1999/09/09 : CIA-RDP78-05867A000100250009-3

111737 8-97A
AREA (AMS NO.) 39N/USCR/ASIATIC RSFSR/ YAKUT ASSR/ PROVINCE PLACE

GEOGRAPHIC COORDINATES MAP REFERENCE

TITLE POLAR STATION ON DZHORDZHAN RIVER.

25X1A

DATE OF PICTURE Nov. 1939 SOURCE OF [REDACTED]

CLASSIFICATION 25X1A

CAPTIONER A [REDACTED] 999/09/09 : CIA-RDP78-05867A000100250009-3

CIA PHOTO Approved For Release 1999/09/09 : CIA-RDP78-05867A000100250009-3
111735 5-47A

AREA (AMS NO.) 39N/ USSR/ ASIATIC RSFSR/ YAKUT ASSR/ PROVINCE PLACE C

GEOGRAPHIC COORDINATES MAP REFERENCE

TITLE COLLECTIVE FARM HUNTER.

25X1A

DATE OF PICTURE MARCH 1952 SOURCE OF PICTURE

CLASSIFICATION 25X1A

CAPTIONED BY Appr [redacted] 1999/09/09 CIA-RDP78-05867A000100250009-3

CIA PHOTO ACCESSION NO. **1A1720** Approved For Release 1999/09/09 : CIA-RDP78-05867A000100250009-3

AREA (AMS D.) **39N** COUNTRY **USSR/ASIATIC RSFSR/YAKUT ASSR** PROVINCE **YAKUT ASSR** PLACE

GEOGRAPHIC COORDINATES MAP REFERENCE

TITLE **PLOUGHING ON ULAKHAN MUKHU COLLECTIVE FARM IN OLEKMINSK DISTRICT.**

25X1A

DATE OF PICTURE SOURCE OF PICTURE

CLASSIFICATION **25X1A** CAPTIONED BY **App** 99/09/09 : CIA-RDP78-05867A000100250009-3

FORM NO. 60-53 SEP 1944 CAPTION REPORT

CIA PHOTO REFERENCE NUMBER: 104-99
Approved For Release 1999/09/09 : CIA-RDP78-05867A000100250009-3

AREA IAMS NO. 1: 39N
COUNTRY: USSR/ASIATIC RSFSR
PROVINCE: YAKUT ASSR
PLACE: YAKUTSK

GEOGRAPHIC COORDINATES: 62 00N 129 40E
MAP REFERENCE: C - FILE

TITLE: LUMBER YARD

25X1A

DATE OF PICTURE: [REDACTED]
SOURCE OF PICTURE: [REDACTED]

CLASSIFICATION: 25X1A

CAPTIONED BY: Ap [REDACTED] 9/09/09 : CIA-RDP78-05867A000100250009-3

CIA PHOTO Approved For Release 1999/09/09 : CIA-RDP78-05867A000100250009-3

III742 G-97A

AREA NAME NO. 39N COUNTRY USSR/ASIATIC PROVINCE RSESA/YAKUT ASSR/ YAKUTSK PLACE

GEOGRAPHIC COORDINATES 62 00N 129 40E MAP REFERENCE C-FILE

TITLE

25X1A

DATE OF PICTURE SOURCE

CLASSIFICATION 25X1A

CAPTION AP /09 : CIA-RDP78-05867A000100250009-3

FORM NO. 40-53 CAPTION REPORT

Approved For Release 1999/09/09 : CIA-RDP78-05867A000100250009-3

SV

CIA PHOTO ACCESSION NO. 171743

AREA TAMS P. 1 39N / USSR / ASIATIC RSFSR / YAMUT ASSR / ZHIGONSK

COUNTRY PROVINCE MAP REFERENCE

GEOGRAPHIC COORDINATES 66 45N 123 20E NIS

TITLE

25X1A

DATE OF PICTURE

SOURCE OF PHOTO

CLASSIFICATION 25X1A

CAPTION

9/09/09 : CIA-RDP78-05867A000100250009-3

CAPTION REPORT

Approved For Release 1999/09/09 : CIA-RDP78-05867A000100250009-3

CIA PHOTO REFERENCE NO. **11174** **G-97A**

AREA (AMS NO.) **UN** COUNTRY **USSR** PROVINCE **UKRAINIAN SSR** PLACE **ZAPOROZHYE**

GEOGRAPHIC COORDINATES **47 49N 35 11E** MAP REFERENCE **C-FILE**

TITLE **"ZAPOROZHSTAL" STEEL MILL.**
TIN-PLATE SHOP. ELECTROLYTIC
TIN-PLATING MACHINE.

25X1A

DATE OF PICTURE **Nov. 1953** SOURCE 

CLASSIFICATION **25X1A**
Approved For Release 1999/09/09 : CIA-RDP78-05867A000100250009-3
CAPTIONED BY 

CIA Approved For Release 1999/09/09 : CIA-RDP78-05867A000100250009-8

111745 5-97A

AREA (AMS NO.) 4N COUNTRY USSR PROVINCE UKRAINIAN SSR PLSS PROSHUROV

GEOGRAPHIC COORDINATES 49 25N 27 00E MAP REFERENCE N15

TITLE PALACE OF YOUNG PIONEERS.

25X1A

DATE OF PICTURE Nov. 1953 SOURCE OF [REDACTED]

CLASSIFICATION

CIA Approved For Release 1999/09/09 : CIA-RDP78-05867A000100250009-3

FORM NO. 60-83 SEP 1948

CAPTION REPORT

Approved For Release 1999/09/09 : CIA-RDP78-05867A000100250009-3

CIA PHOTO ACCESSION NO. 111745

AREA (AMS NO.) 42N COUNTRY USSR PROVINCE UZBEK SSR PLACE TASHKENT

GEOGRAPHIC COORDINATES 4120N 6918E MAP REFERENCE C-FILE

TITLE STALIN TEXTILE MILL.

EXAMINING CALICO.

BRAZILIAN DELEGATION

25X1A

DATE OF PICTURE DEC. 1953 SOURCE OF PICTURE [REDACTED]

CAPTIONED BY Approved For Release 1999/09/09 : CIA-RDP78-05867A000100250009-3

CIA PHOTO ACCESSION NUMBER: 100-107927-187
Approved For Release 1999/09/09 : CIA-RDP78-05867A000100250009-3

AREA (AMS NO.) *N* COUNTRY *USSR* PROVINCE _____ PLACE _____

GEOGRAPHIC COORDINATES _____ MAP REFERENCE _____

TITLE *TIMBER RAFT BEFORE STARTING DOWN RIVER.*

25X1A

DATE OF PICTURE *SEPT. 1947* SOURCE OF 

CLASSIFICATION _____
CAPTIONED BY: *Approved For Release 1999/09/09 : CIA-RDP78-05867A000100250009-3* VERIFIED BY: *[Signature]*

CIA PHOTO ACCESSION NO. 111740
Approved For Release 1999/09/09 : CIA-RDP78-05867A000100250009-3
G-97A

AREA NAME NO. 17N/ USSR/ N. EUROPEAN RSFSR/ PROVINCE Leningrad Oblast/ PLACE Leningrad

GEOGRAPHIC COORDINATES 59 55 N 30 15 E MAP REFERENCE C-FILE

TITLE HOUSE ON LIGOVSKAYA STREET

APARTMENT

25X1A

DATE OF PICTURE DEC. 1953 SOURCE OF [REDACTED]

CLASSIFICATION [REDACTED]

CAPTIONED BY Approved For Release 1999/09/09 : CIA-RDP78-05867A000100250009-3

FORM NO. 60-88 SEP 1948

CIA PHOTO ACCESSION NO. 1				Approved For Release 1999/09/09 : CIA-RDP78-05867A000100250009-3			
AREA (AMS NO.)		COUNTRY		PROVINCE		PLACE	
47N/		USSR/N. EUROPE/R.S.F.S.R./		TATAR ASSA/		NAZAN	
GEOGRAPHIC COORDINATES				MAP REFERENCE			
55 45 N 49 08 E				C-FILE			
TITLE							
UNIVERSITY OF NAZAN. LENIN BUILDING.							
HOUSES HOUSES DEPARTMENTS OF							
CHEMISTRY, HISTORY AND PHILOLOGY AND							
PHYSICAL TRAINING CHAIR.							
25X1A							
DATE OF PICTURE				SOURCE OF PICTURE			
Nov. 1953				[REDACTED]			
CLASSIFICATION							
[REDACTED]							
CAPTIONED BY				Approved For Release 1999/09/09 : CIA-RDP78-05867A000100250009-3			
FORM NO. 60-89 SEP 1968							

CAPTION REPORT

CIA Approved For Release 1999/09/09 : CIA-RDP78-05867A000100250009-3

III750 6-9-77 A

AREA (AMS NO.) COUNTRY PROVINCE PLANT
AN/USUR/ASIATIC RSFR/SVERDLOVSK OBLAST / SVERDLOVSK

GEOGRAPHIC COORDINATES MAP REFERENCE
USSR/56 50N 60 38E C-FILE

TITLE
URALS HEAVY MACHINERY WORKS.

REVOLVING PLATFORMS FOR

"SE-3" EXCAVATORS.

25X1A

DATE OF PICTURE SOURCE OF PHOTO
Nov. 1953

CLASSIFICATION
25X1A

CAPTIONED BY
App 09/09 : CIA-RDP78-05867A000100250009-3

CIA (PHOTO ACCESSION NO.)

Approved for Release 1989/09/08 : CIA-RDP78-05867A000100250009-3

AREA (AMS NO.)

47N/ USSR/EUROPEAN

COUNTRY

RUSSIA/MOLSTOV

PROVINCE

OBLAST/MOLSTOV

GEOGRAPHIC COORDINATES

58 00N 56 15E

MAP REFERENCE

C-File

TITLE


GORKY UNIVERSITY, MECHANICS
DEPARTMENT LABORATORY

25X1A

DATE OF PICTURE

Nov. 1953

SOURCE OF PICTURE



CLASSIFICATION

25X1A

CAPTIONED BY

App

09 : CIA-RDP78-05867A000100250009-3

FORM NO. 60-55
SEP 1948

CAPTION REPORT

CIA PHOTO ACCESSION NO. 100-97A
Approved For Release 1999/09/09 : CIA-RDP78-05867A000100250009-3

AREA (AMS NO.) 6155M	COUNTRY POLAND	PROVINCE KATOWICE	PLACE KOCHLOWICE
GEOGRAPHIC COORDINATES 50 15N 18.55E		MAP REFERENCE N15	
TITLE NOWY WIREK COAL MINE			

25X1A

DATE OF PICTURE DEC 1953	SOURCE OF
-----------------------------	-----------



CLASSIFICATION
25X1A

CAPTIONED BY
Appro

09/09 : CIA-RDP78-05867A000100250009-3

FORM NO. 60-53
SEP 1948

CAPTION REPORT

CIA PHOTO ACCESSION NO. 1
Approved For Release 1989/09/09 : CIA-RDP78-05867A000100250009-3

AREA (AMS NO.) 7255M COUNTRY POLAND PROVINCE WARSAW PLACE WARSAW

GEOGRAPHIC COORDINATES 52 15N 21 00E MAP REFERENCE C-FIVE

TITLE FRONT OF HOUSE ON KOZIA STREET.

25X1A

DATE OF PICTURE Dec. 1953 SOURCE

CLASSIFICATION 25X1A

CAPTIONED BY Approved For Release 1989/09/09 : CIA-RDP78-05867A000100250009-3

FORM NO. 1
SEP 1948 60-53

CAPTION REPORT

Approved For Release 1999/09/09 : CIA-RDP78-05867A000100250009-3

CIA (PHOTO ACCESSION NO.) AREA (AMS NO.) LOT NO. 2355M POLAND LUBLIN LUBLIN

COUNTRY PROVINCE PLACE

GEOGRAPHIC COORDINATES MAP REFERENCE 51 15N 22 34E C-FILE

TITLE BOLESLAW BIERUT MOTOR TRUCK FACTORY. ASSEMBLY OF MOTOR ENGINES ON CONVEYOR.

25X1A



DATE OF PICTURE SOURCE OF PICTURE Dec. 1953

CLASSIFICATION CAPTIONED BY

Approved For Release 1999/09/09 : CIA-RDP78-05867A000100250009-3

FORM NO. 60-53 SEP 1948

CAPTION REPORT

CIA PHOTO ACCESSION NO. 111755				Release # 1999/09/09 : CIA-RDP78-05867A000100250009-3			
AREA NAME NO. 1 2355M		COUNTRY POLAND		PROVINCE LUBLIN		PLACE ZAMOSC	
GEOGRAPHIC COORDINATES 50:43N 23:15E				MAP REFERENCE NIS			
TITLE CITY HALL.							
<div style="border: 1px solid black; padding: 5px; display: inline-block;"> EITHER 50 43N 23 15E OR 53 02N 21 41E </div>							
25X1A							
DATE OF PICTURE Dec. 1953				SOURCE OF PHOTO 			
CLASSIFICATION 25X1A							
CAPTIONED BY Approv 				09/09 : CIA-RDP78-05867A000100250009-3			
FORM NO. 40-33 SEP 1948							

CIA PHOTO ACCESSION NO. 1
Approved for Release 1999/09/09 : CIA-RDP78-05867A000100250009-3

AREA NAME 9137M COUNTRY HUNGARY PROVINCE BARANYA PLACE Komlo

GEOGRAPHIC COORDINATES 46 11N 18 15E MAP REFERENCE C-FILE

TITLE AUTUMN FAIR.

25X1A

DATE OF PICTURE 1953 SOURCE OF PICTURE [REDACTED]

CLASSIFICATION 25X1A

CAPTIONED BY [REDACTED] 99/09/09 : CIA-RDP78-05867A000100250009-3

FORM NO. 1
SEP 1948 60-53

CAPTION REPORT

CIA PHOTO ACCESSION NO. 1		Approved for Release 1999/09/09 : CIA-RDP78-05867A000100250009-3	
AREA (AMS NO.)	COUNTRY	PROPERTY	PLACE
3237M	HUNGARY	PEST	BUDAPEST
GEOGRAPHIC COORDINATES		MAP REFERENCE	
47 30N 19 05E		P-FILE	
TITLE			
FASHION HOUSE DEPARTMENT STORE.			
MAIN ENTRANCE.			
25X1A			
DATE OF PICTURE	SOURCE OF PHOTO		
1953	[REDACTED]		
CLASSIFICATION			
25X1A			
CAPTIONED BY		APPROVED BY	
Appr [REDACTED]		09/09 : CIA-RDP78-05867A000100250009-3	
FORM NO. 60-53 SEP 1948			

CAPTION REPORT

Approved For Release 1999/09/09 : CIA-RDP78-05867A000100250009-3

CIA PHOTO ACCESSION NO. 1
LOT NO. G-97A

AREA (AMS NO.) 3237M COUNTRY HUNGARY PROVINCE PEST PLACE BUDAPEST

GEOGRAPHIC COORDINATES 47.30N 19.05E MAP REFERENCE C-FILE

TITLE FASHION HOUSE DEPARTMENT STORE

25X1A

DATE OF PICTURE SEPT. 1953

SOURCE [REDACTED]

CLASSIFICATION 25X1A

CAPTIONED BY App [REDACTED]

9/09 : CIA-RDP78-05867A000100250009-3

FORM NO. 60-53 SEP 1948

CAPTION REPORT

Approved For Release 1999/09/09 : CIA-RDP78-05867A000100250009-3

CIA PHOTO ACCESSION NO. 127M LOT 8-97A


AREA (AMS NO.) 127M COUNTRY CZECHOSLOVAKIA PROVINCE BOHEMIA PLACE PRAGUE

GEOGRAPHIC COORDINATES 50 05N 14 28E MAP REFERENCE C-FILE

TITLE "MAY 9" ~~WORKS~~ MOTORCYCLE WORKS. ASSEMBLING CLUTCH OF "JAWA 250" ENGINE.

25X1A

DATE OF PICTURE DEC. 1953



CLASSIFICATION 25X1A CAPTIONED BY Appro



1999/09/09 : CIA-RDP78-05867A000100250009-3

FORM NO. 60-53 SEP 1946

CAPTION REPORT

Approved For Release 1999/09/09 : CIA-RDP78-05867A000100250009-3

CIA (PHOTO ACCESSION NO.)		LOT NO.	
12729		17A	
AREA (AMS NO.)	COUNTRY	PROVINCE	PLACE
12729	GEORGIA	IBERIA	IBERIA
GEOGRAPHIC COORDINATES		MAP REFERENCE	
50 05 N 34 27 E		C 10	
TITLE			
"MAY 4" W M. ...			
WORKS DEVELOPMENT AND RESEARCH DEPARTMENT.			
25X1A			
DATE OF PICTURE	SOURCE		
DEC 1 1953	[REDACTED]		
CLASSIFICATION			
[REDACTED]			
CAPTIONED BY		VERIFIED BY	
Approved For Release 1999/09/09 : CIA-RDP78-05867A000100250009-3		[REDACTED]	
FORM NO. 60-53 SEP 1948			
CAPTION REPORT			

CIA PHOTO ACCESSION NO. 111762				APPROVED FOR RELEASE 1999/09/09 : CIA-RDP78-05867A000100250009-3			
AREA (AMS NO.)		COUNTRY		PROVINCE		PLACE	
127M		CZECHOSLOVAKIA		BOHEMIA		PRAQUE	
GEOGRAPHIC COORDINATES				MAP REFERENCE			
50 05N 14 28E				C-FILE			
TITLE							
"MAY 9 WORK" MOTORCYCLE WORKS,							
ASSEMBLY TURNTABLE IN MASS							
PRODUCTION] WORKSHOP OF "JAWA 250."							
25X1A							
DATE OF PICTURE				SOURCE OF			
DEC 1953							
CLASSIFICATION							
25X1A							
CAPTIONED							
Ap  99/09/09 : CIA-RDP78-05867A000100250009-3							
FORM NO. SEP 1948							

CAPTION REPORT

Approved for Release 1999/09/09 : CIA-RDP78-05867A000100250009-3

CIA PHOTO ACCESSION NO. 1

AREA (AMS NO.) 127A COUNTRY INDONESIA PROVINCE PLACE

GEOGRAPHIC COORDINATES 50 00'N 114 35'E MAP REFERENCE FILE

TITLE "MAY 9" ~~1965~~ MOTORCYCLE WORKS.

"JAWA 250" ASSEMBLING SHOP.

25X1A

DATE OF PICTURE 11/53 SOURCE OF

CLASSIFICATION 25X1A

CAPTIONED BY

Approved for Release 1999/09/09 : CIA-RDP78-05867A000100250009-3

FORM NO. 60 SEP 1948

CAPTION REPORT

CIA PHOTO ACQUISITION FILE Release 1999/09/09 : CIA-RDP78-05867A000100250009-3
111784 G-97A

AREA (AMS NO.) 127M COUNTRY CZECHOSLOVAKIA PROVINCE BOHEMIA PLACE PRAGUE

GEOGRAPHIC COORDINATES 50 05N 14 28E MAP REFERENCE C-FILE

TITLE "MAY 9" MOTORCYCLE WORKS.
FINAL CHECK OF "JAWA 250"
MOTORCYCLES.

25X1A

DATE OF PICTURE DEC. 1953

CLASSIFICATION

CAPTIONED BY Approved For Release 1999/09/09 : CIA-RDP78-05867A000100250009-3

Approved For Release 1999/09/09 : CIA-RDP78-05867A000100250009-3
111765 6-97A

AREA (AMS NO.) 227M	COUNTRY CZECHOSLOVAKIA	PROVINCE MORAVIA-SILESIA	PLACE OSTRAVA
------------------------	---------------------------	-----------------------------	------------------

GEOGRAPHIC COORDINATES 49 50N 18 17E	MAP REFERENCE C-FILE
---	-------------------------

TITLE
↑ MOTORCYCLE SALES SHOP.

"JAWA 250"

25X1A

DATE OF PICTURE DEC. 1953	SOURCE
------------------------------	--------

CLASSIFICATION

CAPTIONED BY
Approved For Release 1999/09/09 : CIA-RDP78-05867A000100250009-3

CIA-Approved For Release 1999/09/09 : CIA-RDP78-05867A000100250009-3

III768
AREA (AMS NO.) 127M COUNTRY ZEMELSKY PROVINCE PLACE FULNEK

GEOGRAPHIC COORDINATES 49 43N 17 SSE MAP REFERENCE

TITLE ROMO WORKS. TESTING "KLODENA"

ELECTRIC WASHING MACHINES.

25X1A

DATE OF PICTURE SOURCE

CLASSIFICATION 25X1A

CAPTIONED BY Appro : CIA-RDP78-05867A000100250009-3

Approved For Release 1999/09/09 : CIA-RDP78-05867A000100250009-3

111767 G-97A

AREA (AMS NO.) 127M COUNTRY CZECHOSLOVAKIA PROVINCE BOHEMIA PLACE FULLNEK

GEOGRAPHIC COORDINATES 49 43N 17 55E MAP REFERENCE N15

TITLE ROMO WORKS. PREPARING "KLADENA"

ELECTRICAL WASHING MACHINES

FOR DESPATCHING.

25X1A

DATE OF PICTURE DEC. 1953 SOURCE OF PHOTO [REDACTED]

CLASSIFICATION [REDACTED]

Approved For Release 1999/09/09 : CIA-RDP78-05867A000100250009-3

CIA Approved For Release 1999/09/09 : CIA-RDP78-05867A000100250009-3

111769 G-97A

AREA IAMS NO. 327M COUNTRY CZECHOSLOVAKIA PROVINCE SLOVANIA PLACE PUCHOV

GEOGRAPHIC COORDINATES 49 08N 18 20E MAP REFERENCE K-FILE

TITLE TESTING MILK FOR FAT CONTENT AT DAIRY FACTORY.

25X1A

DATE OF PICTURE Dec 1953 SOURCE [REDACTED]

CLASSIFICATION 25X1A

CAPTAIN App [REDACTED] 09 : CIA-RDP78-05867A000100250009-3

Approved For Release 1999/09/09 : CIA-RDP78-05867A000100250009-3

CIA PHOTO ACCESSION NO. 111770

0-97A

AREA NAME NO. 227M

COUNTRY CZECHOSLOVAKIA

PROVINCE MORAVIA-SILESIA

GEOGRAPHIC COORDINATES

MAP REFERENCE

TITLE BRNO REGION - CUNTING FISH TAKEN FROM POND.

25X1A

DATE OF PICTURE DEC. 1953

SOURCE OF PHOTO [REDACTED]

CLASSIFICATION 25X1A

APPROVED BY [REDACTED]

VERIFIED BY [REDACTED] CIA-RDP78-05867A000100250009-3



34

Approved For Release 1999/09/09 : CIA-RDP78-05867A000100250009-3

CIA PHOTO ACCESSION NO. 111771		G-43		PROVINCE		PEACE	
AREA NAME NO. 73 U		COUNTRY BURMA		PROVINCE PEGU		PEACE THARRANADDY (NR)	
GEOGRAPHIC COORDINATES 17-39 N 95-48				MAP REFERENCE NIS			
TITLE THARRANADDY - PROME ROAD. HIGHWAY BRIDGE ACROSS THITCHA (CHAUNG) DAMAGED IN SEPTEMBER, 1953, BY FLOODS.							
(17-42 N 95-49 E)							
25X1A							
DATE OF PICTURE September 1953		[REDACTED]					
CLASSIFICATION Confidential							
Approved For Release 1999/09/09 : CIA-RDP78-05867A000100250009-3				REF ID: A66502			
FORM NO. 1049 80-53							
CAPTION REPORT							

RF


Approved For Release 1999/09/09 : CIA-RDP78-05867A000100250009-3

CIA PHOTO NO. 111772	DATE 6-4-52	PLACE Finland
AREA TAMS NO. 1 21M	COUNTRY FINLAND	PROVINCE
GEOGRAPHIC COORDINATES		MAP REFERENCE
TITLE THE WILSKA PHASE ANGLE COMPARATOR FOR USE IN THE RADIO THEODOLITE.		
25X1A		
DATE OF PICTURE		
CLASSIFICATION		
CAPTION MWB	Approved For Release 1999/09/09 : CIA-RDP78-05867A000100250009-3	
FORM NO. 60-53 FEB 1948	CAPTION REPORT	


6314 C

CIA (PHOTO ACCESSION NO.) 111774		LOT NO. E-2687		APPROVED FOR RELEASE 1999/09/09 : CIA-RDP78-05867A000100250009-3	
AREA (AMS NO.) 2155 M	COUNTRY POLAND	PROVINCE SZCZECIN	DATE 4 JAN. 54		
GEOGRAPHIC COORDINATES 53 25 N 14 35 E		PLACE STETTIN			
TITLE NAVAL COLLEGE		MAP REFERENCE C-FILE			
DATE OF PICTURE —		25X1A			
CLASSIFICATION CONFIDENTIAL		CAPTIONED BY Approved For Release 1999/09/09 : CIA-RDP78-05867A000100250009-3			
FORM NO. SEP 1948 60-53		CAPTION REPORT			

34

CIA (PHOTO ACCESSION NO.) 111776		LOT NO. E 2687		Approved For Release 1999/09/09 : CIA-RDP78-05867A000100250009-3	
AREA (AMS NO.) 55 M	COUNTRY POLAND	PROVINCE	PLACE	JAN. 54	
GEOGRAPHIC COORDINATES			MAP REFERENCE		
TITLE MOBILE LOG FRAME (5AW) TYPE "GKT-60"					
25X1A					
DATE OF PICTURE					
CLASSIFICATION CONFIDENTIAL					
CAPTIONED BY		Approved For Release 1999/09/09 : CIA-RDP78-05867A000100250009-3			
FORM NO. SEP 1946 30-53		CAPTION REPORT			

12 3/4 C

CIA (PHOTO ACCESSION NO.) 111777		LIB. NO. E-2687		Approved For Release 1999/09/09 : CIA-RDP78-05867A000100250009-3	
AREA (AMS NO.) 55 M	COUNTRY POLAND	PROVINCE	PLACE		
GEOGRAPHIC COORDINATES			MAP REFERENCE		
TITLE DOUBLE-COLUMN VERTICAL LAIHE AND BORING MILL, TYPE "KCF"					
25X1A					
DATE OF PICTURE					
CLASSIFICATION CONFIDENTIAL					
CAPTIONED BY Approved For Release 1999/09/09 : CIA-RDP78-05867A000100250009-3					
FORM NO. 80-53 SEP 1948					

5-4 @

CIA IDPHOTO ACCESSION NO. 111770 LOT NO. 2687 DATE 27 JAN 59 Approved for Release 1999/09/09 : CIA-RDP78-05867A000100250009-3

AREA (AMS NO.): 55 M COUNTRY: POLAND PROVINCE: PLACE:

GEOGRAPHIC COORDINATES: MAP REFERENCE:

TITLE: RADIAL DRILLING MACHINE, TYPE "WR"

25X1A

DATE OF PICTURE: [REDACTED]

CLASSIFICATION: CONFIDENTIAL

CAPTIONED BY: Approved for Release 1999/09/09 : CIA-RDP78-05867A000100250009-3


6 C

CIA (PHOTO ACQUISITION NO.)		LOT NO.		APPROVED FOR RELEASE 1999/09/09 : CIA-RDP78-05867A000100250009-3	
AREA (AMS NO.)		COUNTRY	PROVINCE	PLACE	
55M		POLAND			
GEOGRAPHIC COORDINATES			MAP REFERENCE		
TITLE					
CIRCULAR SAW, TYPE "CR-77"					
25X1A					
DATE OF PICTURE		[REDACTED]			
CLASSIFICATION		CONFIDENTIAL			
CAPTIONED BY		APPROVED FOR RELEASE 1999/09/09 : CIA-RDP78-05867A000100250009-3			
FORM NO. 60-53 SEP 1948		CAPTION REPORT			

834

C

Approved For Release 1999/09/09 : CIA-RDP78-05867A000100250009-3			
AREA (AMS NO.)	COUNTRY	PROVINCE	PLACE
111780	E-2687		
55 M	POLAND		
GEOGRAPHIC COORDINATES		MAP REFERENCE	
TITLE			
WAGON AND TENDER WHEEL LATHE, TYPE "L.T.H."			
25X1A			
DATE OF PICTURE	[REDACTED]		
CLASSIFICATION	CONFIDENTIAL		
CAPTIONED BY	Approved For Release 1999/09/09 : CIA-RDP78-05867A000100250009-3		

Approved For Release 1999/09/09 : CIA-RDP78-05867A000100250009-3			
CIA ID 111782	E-2687	40.34	
AREA (AMS NO.) 55 M	COUNTRY POLAND	PROVINCE	PLACE
GEOGRAPHIC COORDINATES		MAP REFERENCE	
TITLE HIGH-SPEED LATHE, TYPE "TK"			
25X1A			
DATE OF PICTURE			
CLASSIFICATION CONFIDENTIAL			
CAPTION	Approved For Release 1999/09/09 : CIA-RDP78-05867A000100250009-3		
FORM NO. SEP 1948 60-53	CAPTION REPORT		

4/4

CIA PHOTO ID NO. 111783-2 DATE 12/87 Approved For Release 1999/09/09 : CIA-RDP78-05867A000100250009-3

AREA (AMS NO.) 55 M COUNTRY POLAND PROVINCE PLACE

GEOGRAPHIC COORDINATES MAP REFERENCE

TITLE ENGINE OF "STAR 20" MOTOR LORRY.


[Empty lines for additional information]

25X1A

DATE OF PICTURE [Redacted]

CLASSIFICATION CONFIDENTIAL

CAPTIONED BY [Signature] VERIFIED BY [Signature] Approved For Release 1999/09/09 : CIA-RDP78-05867A000100250009-3

Approved For Release 1999/09/09 : CIA-RDP78-05867A000100250009-3			
CIA PHOTO NO. 111784	COUNTRY POLAND	PROVINCE	PLACE
AREA LAMS NO. 1 55 M	GEOGRAPHIC COORDINATES		MAP REFERENCE
TITLE CHASSIS OF "STAR 20" MOTOR LORRY.			
25X1A			
DATE OF PICTURE			
CLASSIFICATION CONFIDENTIAL	APPROVED FOR RELEASE 1999/09/09 : CIA-RDP78-05867A000100250009-3		
FORM NO. 60-53 SEP 1948	CAPTION REPORT		

42. 0

Approved For Release 1999/09/09 : CIA-RDP78-05867A000100250009-3

CIA (PHOTO) 111785 E-2687 6 JAN 54

AREA (AMS NO.) 55 M COUNTRY POLAND PROVINCE PLACE

GEOGRAPHIC COORDINATES MAP REFERENCE

TITLE CHASSIS [DETAIL] OF "STAR 20" MOTOR LORRY.

25X1A

DATE OF PICTURE

CLASSIFICATION

CONFIDENTIAL

Approved For Release 1999/09/09 : CIA-RDP78-05867A000100250009-3

FORM NO. 60-53 SEP 1948 CAPTION REPORT

3/4/ C

Approved For Release 1999/09/09 : CIA-RDP78-05867A000100250009-3

CIA (PHOTO) 111787 E-2687

AREA (AMS NO. 1) 55M COUNTRY POLAND PROVINCE PLACE

GEOGRAPHIC COORDINATES MAP REFERENCE

TITLE PRIVATE TELEPHONE EXCHANGE, TYPE "MB", WITH LOCAL BATTERY.

25X1A

DATE OF PICTURE [REDACTED]

CLASSIFICATION CONFIDENTIAL
Approved For Release 1999/09/09 : CIA-RDP78-05867A000100250009-3
ABC

Approved For Release 1999/09/09 : CIA-RDP78-05867A000100250009-3

CIA PHOTO NUMBER **111788** **E-2687** **JAN 59** **250009-3**

AREA (AMS NO.) **55 M** COUNTRY **POLAND** PROVINCE _____ PLACE _____

GEOGRAPHIC COORDINATES _____ MAP REFERENCE _____

TITLE **ELECTRICAL THREE-PHASE OIL-TRANSFORMER**


25X1A

DATE OF PICTURE _____
CLASSIFICATION **CONFIDENTIAL**

APPROVED FOR RELEASE 1999/09/09 : CIA-RDP78-05867A000100250009-3
VERIFIED BY *[Signature]*

Approved For Release 1999/09/09 : CIA-RDP78-05867A000100250009-3			
CIA (PHOTO)	111789	E-2687	3 2
AREA (AMS NO.)	COUNTRY	PROVINCE	PLACE
55 M	POLAND		
GEOGRAPHIC COORDINATES		MAP REFERENCE	
TITLE			
GAS ANALYSER FOR SCIENTIFIC RESEARCH.			
25X1A			
DATE OF PICTURE		[REDACTED]	
CLASSIFICATION			
CONFIDENTIAL			
Approved For Release 1999/09/09 : CIA-RDP78-05867A000100250009-3			
CAPTION REC.			
CAPTION REPORT			

CIA (PHOTO) Approved For Release 1999/09/09 : CIA-RDP78-05867A000100250009-3 111790 E-2687 8 JAN 57			
AREA (AWS NO.)	COUNTRY	PROVINCE	PLACE
55 M	POLAND		
GEOGRAPHIC COORDINATES		MAP REFERENCE	
TITLE DRYING OVEN, TYPE "SEL-I", FOR LABORATORY USE.			
25X1A			
DATE OF PICTURE			
CLASSIFICATION			
CONFIDENTIAL			
CAPTIONED BY		VERIFIED BY	
Approved For Release 1999/09/09 : CIA-RDP78-05867A000100250009-3		[Signature]	
FORM NO. 60-53 SEP 1948		CAPTION REPORT	

CIA PHOTO Approved For Release 1999/09/09 : CIA-RDP78-05867A000100250009-3			
AREA TAMS NO. 111791	COUNTRY Poland	PROVINCE	PLACE
GEOGRAPHIC COORDINATES		MAP REFERENCE	
TITLE MICROSCOPE, TYPE "M-40i"			
DATE OF PICTURE 25X1A			
			
CLASSIFICATION CONFIDENTIAL			
CAPTIONED BY BT		VERIFIED BY BT	
Approved For Release 1999/09/09 : CIA-RDP78-05867A000100250009-3			
FORM NO. 80-53 SEP 1948		CAPTION REPORT	


CIA PHOTO REFERENCE NO. 111793				Approved For Release 1999/09/09 : CIA-RDP78-05867A000100250009-3	
AREA (AMS NO.) 55 M		COUNTRY POLAND		PROVINCE E-2687	
GEOGRAPHIC COORDINATES				PLACE 8 JAN. 54	
MAP REFERENCE				TITLE	
DRYING OVEN, TYPE "H", FOR LABORATORY USE.					
25X1A					
DATE OF PICTURE					
CLASSIFICATION CONFIDENTIAL					
CAPTIONED BY				Approved For Release 1999/09/09 : CIA-RDP78-05867A000100250009-3	
FORM NO. 60-53 SEP 1948					

CAPTION REPORT

CIA (PHOTO ACCESSION NO.)		LOT NO.		4 c	
Approved For Release 1999/09/09 : CIA-RDP78-05867A000100250009-3					
AREA (AMS NO.)	COUNTRY	PROVINCE	PLACE	E-3687 8 JAN. 54	
55 M	POLAND				
GEOGRAPHIC COORDINATES			MAP REFERENCE		
TITLE					
AUTOMATIC ANALYTICAL BALANCE, TYPE "WAA-2"					
25X1A					
DATE OF PICTURE					
CLASSIFICATION					
CONFIDENTIAL					
CAPTIONED BY					
Approved For Release 1999/09/09 : CIA-RDP78-05867A000100250009-3					
FORM NO. 60-53 SEP 1948					
CAPTION REPORT					

CIA (PHOTO ACCESSION NO.) Approved For Release 1999/09/09 : CIA-RDP78-05867A000100250009-3 E-2687 8 JAN. 54			
AREA (AMS NO. 1) 55 M	COUNTRY POLAND	PROVINCE	PLACE
GEOGRAPHIC COORDINATES		MAP REFERENCE	
TITLE ANALYTICAL BALANCE, TYPE "A-3"			
25X1A			
DATE OF PICTURE			
CLASSIFICATION CONFIDENTIAL			
CAPTIONED BY Approved For Release 1999/09/09 : CIA-RDP78-05867A000100250009-3			
FORM NO. 60-53 SEP 1948			

CAPTION REPORT

CIA PHOTO ACCESSION NO. 11750 Approved For Release 1999/09/09 : CIA-RDP78-05867A000100250009-3			
AREA LAWS NO. 1 55 M	COUNTRY POLAND	PROVINCE E-2687	PLACE 8 JAN. 54
GEOGRAPHIC COORDINATES		MAP REFERENCE	
TITLE			
ELECTRICALLY - HEATED THERMISTAT FOR LABORATORY USE.			
25X1A			
DATE OF PICTURE 			
CLASSIFICATION CONFIDENTIAL			
CAPTIONED BY Approved For Release 1999/09/09 : CIA-RDP78-05867A000100250009-3			
FORM NO. 60-53 SEP 1948			

CAPTION REPORT

Approved For Release 1999/09/09 : CIA-RDP78-05867A000100250009-3

CIA (PHOTO ACQUISITION) FORM 104 LOT NO. *E-2687* *34* *c*

AREA (AMS NO.) *55 M* COUNTRY *POLAND* PROVINCE *8 SLAV-54* PLACE

GEOGRAPHIC COORDINATES MAP REFERENCE

TITLE *DIASCOPE, TYPE "WSK-52"*

DATE OF PICTURE *25X1A*

CLASSIFICATION *CONFIDENTIAL*

CAPTIONED BY *CONFIDENTIAL*

Approved For Release 1999/09/09 : CIA-RDP78-05867A000100250009-3

FORM NO. 60-53
SEP '48

CAPTION REPORT

Approved for Release 1999/09/09 : CIA-RDP78-05867A000100250009-3

CIA (PHOTO ACCESSION NO.) LOT NO. *123*

AREA (AMS NO.) *1255M* COUNTRY *POLAND* PROVINCE *GDANSK* PLACE *GDYNIA*

GEOGRAPHIC COORDINATES *54 30 N 18 33 E* MAP REFERENCE *C-FILE*

TITLE
MERCHANT SHIP "POKON" MAINTAINS REGULAR SERVICES^A TO FAR EAST PORTS. PROBABLY PART OF GDYNIA.

25X1A

DATE OF PICTURE
CLASSIFICATION *CONFIDENTIAL*
CAPTIONED BY

Approved for Release 1999/09/09 : CIA-RDP78-05867A000100250009-3

CIA (PHOTO ACCESSION NO.)		LOT NO.	
11799		E-2687	
Approved For Release 1999/09/09 : CIA-RDP78-05867A000100250009-3			
AREA (AMS NO.)	COUNTRY	PROVINCE	PLACE
2155 M	POLAND	SZCZECIN	STETTIN
GEOGRAPHIC COORDINATES		MAP REFERENCE	
53 25 N 14 35 E		C-FILE	
TITLE			
TRAINING SHIP "DAR POMORZA". USED BY			
NAVAL COLLEGE.			
25X1A			
DATE OF PICTURE			
CLASSIFICATION			
CONFIDENTIAL			
CAPTIONED BY			
FORM NO. 60-55		VERIFIED BY	
SEP 1948		MS	
Approved For Release 1999/09/09 : CIA-RDP78-05867A000100250009-3			
CAPTION REPORT			

CIA PHOTO ACCESSION NO. 111800 Approved For Release 1999/09/09 : CIA-RDP78-05867A000100250009-3

AREA IAMS NO. 17N/USSR/N. EUROPEAN RSESR/ARKHANGEL OBLAST/LAGER NOE

GEOGRAPHIC COORDINATES 73 20N 54 20E MAP REFERENCE C-FILE

TITLE BARENTS SEA.

25X1A

DATE OF PICTURE August, 1937

CLASSIFICATION CAPTIONED BY Approved For Release 1999/09/09 : CIA-RDP78-05867A000100250009-3

Approved For Release 1999/09/09 : CIA-RDP78-05867A000100250009-3

CIA PHOTO ACCESSION NO. 1 LOT NO. DATE

AREA (AMS NO.) COUNTRY PROVINCE PLACE
31N USSR GEORGIAN SSR

GEOGRAPHIC COORDINATES MAP REFERENCE

TITLE
ARAGUA RIVER WHERE IT JOINS THE
KURA RIVER AT MTSKHETA
NEAR TBILISI

25X1A

DATE OF PICTURE
July 1937

CLASSIFICATION

CAPTIONED BY VERIFIED BY
Approved For Release 1999/09/09 : CIA-RDP78-05867A000100250009-3

FORM NO. 60-53 SEP 1948
CAPTION REPORT