


CIA IPHOTO ACCESSION NO. 1		LOI NO.	
Approved For Release 1999/09/09 : CIA-RDP78-05867A000100250010-1		D-2449	
AREA (AVE NO.)	COUNTRY	PROVINCE	PLACE
38N/SSR/S.EUROPEAN RSFSR	STAVROPOL KRAY		
GEOGRAPHIC COORDINATES		MAP REFERENCE	
TITLE			
↑ FOOTHILLS OF CAUCASUS MOUNTAINS			
NORTHERN NEAR KISLOVODSK.			
25X1A			
DATE OF PICTURE		[REDACTED]	
CLASSIFICATION			
[REDACTED]			
CAPTIONED BY		Approved For Release 1999/09/09 : CIA-RDP78-05867A000100250010-1	
FORM NO. 60-53		SEP 1948	

CAPTION REPORT

CIA (PHOTO ACCESSION NO.)		Approved for Release 1999/09/09 : CIA-RDP78-05867A000100250010-1	
AREA (AMS NO.)	COUNTRY	PROVINCE	PLACE
11N	USSR	ARMENIAN SSR	
GEOGRAPHIC COORDINATES		MAP REFERENCE	
TITLE			
<del>7TH</del>			
7TH CENTURY STONE CHAPELS			
KNOWN AS "BLACK MONASTERY"			
ON TSAMAKAPERT ISLAND IN			
LAKE SEVAN.			
25X1A			
DATE OF PICTURE	[REDACTED]		
WULY, 1937			
CLASSIFICATION			
CAPTIONED BY			
Approved For Release 1999/09/09 : CIA-RDP78-05867A000100250010-1			
FORM NO.	SEP 1948 60-53		

CAPTION REPORT

CIA PHOTO ACCESSION NO. 1		LOT NO.	
Approved For Release 1999/09/09 : CIA-RDP78-05867A000100250010-1		D-2449	
AREA (AMS NO.)	COUNTRY	PROVINCE	PLACE
3/N	USSR	GEORGIAN SSR	
GEOGRAPHIC COORDINATES		MAP REFERENCE	
TITLE			
SHEEP ON LAVA PLATEAU KNOWN AS THE "COL OF TSKHARA-TSKHARO" NEAR BARIJOM.			
25X1A			
DATE OF PICTURE			
JULY, 1937			
CLASSIFICATION			
CAPTIONED BY		Approved For Release 1999/09/09 : CIA-RDP78-05867A000100250010-1	
FORM NO. SEP 1948 60-53		113	
CAPTION REPORT			

CIA PHOTO ACCESSION NO. 1  
Approved For Release 1999/09/09 : CIA-RDP78-05867A000100250010-1

AREA (AMS NO.) **31N** COUNTRY **USSR** PROVINCE **GEORGIAN SSR** PLACE **C**  
GEOGRAPHIC COORDINATES MAP REFERENCE

TITLE  
**ROAD FROM BURJANI TO THE  
"COL OF TSKHARA-TSKHARO" (LAVA PLATEAU)**

25X1A

DATE OF PICTURE  
**JULY, 1937**

CLASSIFICATION

CAPTIONED BY  
Approved For Release 1999/09/09 : CIA-RDP78-05867A000100250010-1

FORM NO. 60-53  
SEP 1948


CAPTION REPORT

CIA PHOTO ACCESSION NO. 1  
Approved for Release 1999/09/09 : CIA-RDP78-05867A000100250010-1


AREA (AMS NO.) **31N** COUNTRY **USSR** PROVINCE **GEORGIAN SSR** PLACE  
GEOGRAPHIC COORDINATES MAP REFERENCE

TITLE  
**HIGHWAY IN CAUCASUS LOOKING TOWARD  
VOLCANOES OF "COL OF" ISKHARA-ISKHARO  
NEAR BORJOMI.**

25X1A

DATE OF PICTURE 

CLASSIFICATION **25X1A**

CAPTIONED BY  **RD78-05867A000100250010-1**

FORM NO. 60-  
SEP 1948

CAPTION REPORT

CIA (PHOTO ACCESSION NO.)

LIT. NO.

Approved For Release 1989/09/09 : CIA-RDP78-05867A000100250010-1

AREA (AMS NO.)

COUNTRY

PROVINCE

PLACE

GEOGRAPHIC COORDINATES

MAP REFERENCE

TITLE

VILLAGE ALONG WEST SHORE  
OF LAKE SEVAN

25X1A

DATE OF PICTURE

July, 1937

CLASSIFICATION

25X1A

CAPTIONED BY

9 : CIA-RDP78-05867A000100250010-1

FORM NO. 60-53  
SEP 1948

CAPTION REPORT

CIA (PHOTO ACCESSION NO.)		LOT NO.	
111000		D-2447	
Declassified For Release 1997/09/09: CIA-RDP78-05867A000100250010-1			
AREA (AMS NO.)	COUNTRY	PROVINCE	PLACE
31A	USSR	GEORGIAN SSR	
GEOGRAPHIC COORDINATES		MAP REFERENCE	
TITLE			
FORESTS IN WESTERN CAUCASUS FROM			
ALPINE PASTURES AT THE "COL OF			
TSKHARA - TSKHARON NEAR BORJOMI.			
(LAVA PLATEAU)			
25X1A			
DATE OF PICTURE			
July, 1937	[REDACTED]		
CLASSIFICATION	25X1A		
CAPTIONED BY	Ap [REDACTED]		
FORM NO. 60-53	A-RDP78-05867A000100250010-1		
SEP 1948	[REDACTED]		

CAPTION REPORT

Approved For Release 1999/09/09 : CIA-RDP78-05867A000100250010-1

CIA PHOTO ACCESSION NO. 1

LOT NO. **D 2449**

AREA (AMS NO. 1)

**11A**

COUNTRY

**USSR**

PROVINCE

**ARMENIAN SSR**

PLACE

GEOGRAPHIC COORDINATES


MAP REFERENCE

TITLE

**HIGHWAY THROUGH STONY MORAINAL  
DEPOSITS ON WEST SIDE OF  
LAKE SEVANA**

**25X1A**

DATE OF PICTURE



CLASSIFICATION

**25X1A**

CAPTIONED BY

**App**

09 : CIA-RDP78-05867A000100250010-1

FORM NO. 60-53  
SEP 1948

CAPTION REPORT



Approved For Release 1999/09/09 : CIA-RDP78-05867A000100250010-1

CIA PHOTO ACCESSION NO. 1 **11810** **D-2449**

AREA (AMS NO.) **31N** COUNTRY **USSR** PROVINCE **GEORGIAN SSR** PLACE **C**

GEOGRAPHIC COORDINATES \_\_\_\_\_ MAP REFERENCE \_\_\_\_\_

TITLE **SPRING OF KOSBI NEAR HIGHEST POINT ON GEORGIAN MILITARY HIGHWAY. BUILDINGS CONTAIN MINERAL WATER BATHS.**

25X1A

DATE OF PICTURE **JULY, 1937** 

CLASSIFICATION \_\_\_\_\_


CAPTIONED BY **Approved For Release 1999/09/09 : CIA-RDP78-05867A000100250010-1**

FORM NO. 60-53 SEP 1948

CAPTION REPORT

CIA (PHOTO) ACCESSION NO. 111811		LOT NO.	DATE 18 Jan 51
Approved For Release 1999/09/09 : CIA-RDP78-05867A000100250010-1			
AREA (AMS NO.) 313M	COUNTRY BELGIUM	PROVINCE HAINAUT	PLACE HENSIES
GEOGRAPHIC COORDINATES 50°26' N 3°40' E		MAP REFERENCE N15	
TITLE HENSIES-POMMERBEUL COAL MINE. NEW BUILDING WILL HOLD 400 TON WEMCO WASHER.			
Location from IR 25X1A			
DATE OF PICTURE 1951	SOURCE OR [REDACTED]		
CLASSIFICATION C			
CAPTIONED BY MAB		VERIFIED BY	
Approved For Release 1999/09/09 : CIA-RDP78-05867A000100250010-1			
FORM NO. 40-53 SEP 1946			
CAPTION REPORT			

GFA (PHOTO ACCESSION NO.)		LOT NO.	
Approved For Release 1999/09/09 : CIA-RDP78-05867A000100250010-1			
AREA (AMS NO.)	COUNTRY	PROVINCE	PLACE
313 M	BELGIUM	HAINAUT	HENSIES
GEOGRAPHIC COORDINATES			
50°26'N		3°40'E	
TITLE		MAP REFERENCE	
HENSIES-POMMERDULL COAL MINE.		NIS	
COAL CARTS AWAITING CAGE LIFT.			
25X1A			
DATE OF PICTURE	SOURCE OF PHOTO		
1951	[REDACTED]		
CLASSIFICATION			
C			
CAPTIONED BY		VERIFIED BY	
[Signature]		[Signature]	
Approved For Release 1999/09/09 : CIA-RDP78-05867A000100250010-1			
FORM NO. 60-53 SEP 1948			
CAPTION REPORT			

CIA (PHOTO ACCESSION NO.)		LOT NO.	
313M		25X1A	
Approved for Release 1999/09/09 : CIA-RDP78-05867A000100250010-1			
AREA (AMS NO.)	COUNTRY	PROVINCE	PLACE
313M	BELGIUM	HAINAUT	HENSIES
GEOGRAPHIC COORDINATES		MAP REFERENCE	
50° 26' N 3° 40' E		NIS	
TITLE			
HENSIES - POMMEROEUL COAL MINE.			
AIR DOOR IN OLD WOOD SUPPORTED ROADWAY.			
DATE OF PICTURE		SOURCE	
1951			
CLASSIFICATION			
C			
CAPTIONED BY		VERIFIED BY	
S.M.P.			
Approved for Release 1999/09/09 : CIA-RDP78-05867A000100250010-1			
FORM NO. 60-53 SEP 1948			

CAPTION REPORT


CIA (PHOTO ACCESSION NO.)		LOT NO.	
111814		E-76	
Approved For Release 1999/09/09 : CIA-RDP78-05867A000100250010-1			
AREA (AMS NO.)	COUNTRY	PROVINCE	PLACE
313 M	BELGIUM	HAINAUT	HENSIES
GEOGRAPHIC COORDINATES		MAP REFERENCE	
50° 26' N 30° 40' E		NLS	
TITLE			
HENSIES - POMMEROEUL COAL MINE. PIT			
PONY. HORSES STAY DOWN IN PIT ALL YEAR			
EXCEPT FOR SIX-DAY VACATION.			
25X1A			
DATE OF PICTURE	SCOUR		
1951			
CLASSIFICATION			
C			
CAPTIONED BY		VERIFIED BY	
M. D. B.			
Approved For Release 1999/09/09 : CIA-RDP78-05867A000100250010-1			
FORM NO. 60-53 SEP 1948			

CAPTION REPORT

CIA (PHOTO ACCESSION NO.)		LOT NO.		DATE	
Approved For Release 1999/09/09 : CIA-RDP78-05867A000100250010-1		313 M		18 Jan 52	
AREA (AMS NO.)	COUNTRY	PROVINCE	PLACE		
313 M	BELGIUM	HAINAUT	HENSIES		
GEOGRAPHIC COORDINATES		MAP REFERENCE			
50° 20' N 3° 40' E		NIS			
TITLE					
HENSIES - POMMERDELL COAL MINE. ROPE HAULAGE. CARTS ARE FASTENED TO HOOKS ON ENDLESS CABLE WHICH MOVES IN CIRCLE.					
25X1A					
DATE OF PICTURE		SOURCE OF			
1951		[REDACTED]			
CLASSIFICATION					
C					
CAPTIONED BY			VERIFIED BY		
Approved For Release 1999/09/09 : CIA-RDP78-05867A000100250010-1			[REDACTED]		
FORM NO. 60-53 SEP 1948					

CAPTION REPORT

GIA (PHOTO ACCESSION NO.)		LOT NO.	DATE
11816		Approved For Release 1999/09/09 : CIA-RDP78-05867A000100250010-1	18 Jan 54
AREA (AMS NO.)	COUNTRY	PROVINCE	PLACE
313M	BELGIUM	HAINAUT	HENSIES
GEOGRAPHIC COORDINATES		MAP REFERENCE	
50°26'N 3°40'E		NIS	
TITLE			
HENSIES- POMMEROEUL COAL MINE.			
ROCK HAS LIFTED LEVEL OF ROADWAY;			
RAIL CRACK AND STONES HAVE TO BE			
SHOVELED AWAY TO REPAIR FLOOR.			
25X1A			
DATE OF PICTURE	SOURCE OF PICTURE		
1951	[REDACTED]		
CLASSIFICATION			
C			
CAPTIONED BY		VERIFIED BY	
[Signature]		[Signature]	
Approved For Release 1999/09/09 : CIA-RDP78-05867A000100250010-1			
FORM NO. 00-53 SEP 1948			
CAPTION REPORT			


CIA- (PHOTO ACCESSION NO.)		LOT NO.	DATE
Approved For Release 1999/09/09 : CIA-RDP78-05867A000100250010-1		313 M	18 Jan 54
AREA (AMS NO.)	COUNTRY	PROVINCE	PLACE
313 M	BELGIUM	HAINAUT	HENSIES
GEOGRAPHIC COORDINATES		MAP REFERENCE	
50° 26' N 3° 40' E		NIS	
TITLE			
HENSIES - POMMEROEUL COAL MINE. STEEL ARCHES HAVE GIVEN WAY TO PRESSURE FROM ROOF MAKING ROADWAY IMPASSABLE FOR CARTS.			
25X1A			
DATE OF PICTURE	SOURCE OF		
1951			
CLASSIFICATION			
C			
CAPTIONED BY		VERIFIED BY	
M. D. B.			
Approved For Release 1999/09/09 : CIA-RDP78-05867A000100250010-1			
FORM NO. 60-53 SEP 1948			
CAPTION REPORT			



CIA (PHOTO ACCESSION NO.)		LOT NO.	
11818		E 70	
Approved For Release 1999/09/09 : CIA-RDP78-05867A000100250010-1			
AREA (AMS NO.)	COUNTRY	PROVINCE	PLACE
313M	BELGIUM	HAINAUT	HENSIES
GEOGRAPHIC COORDINATES		MAP REFERENCE	
50°26' N 3°40' E		NIS	
TITLE			
HENSIES - POMMEBOEUL COAL MINE.			
MINING COAL IN 2 YARD SEAM. WOODEN			
SUPPORTS.			
25X1A			
DATE OF PICTURE	SOURCE OF PICTURE		
1951	[REDACTED]		
CLASSIFICATION			
C			
CAPTIONED BY		VERIFIED BY	
Approved For Release		1999/09/09 : CIA-RDP78-05867A000100250010-1	
FORM NO. 60-53 SEP 1948			

CAPTION REPORT

CIA (PHOTO ACCESSION NO.)		LOT NO.		DATE	
Approved For Release 1999/09/09 : CIA-RDP78-05867A000100250010-1		M		18 Jan 54	
AREA (AMS NO.)	COUNTRY	PROVINCE	PLACE		
313 M	BELGIUM	HAINAUT	HENSIES		
GEOGRAPHIC COORDINATES		MAP REFERENCE			
50°26' N 3°40' E		NIS			
TITLE					
HENSIES - POMMERDELL COAL MINE. SHOVEL- LING COAL INTO JIGGER CONVEYOR.					
25X1A					
DATE OF PICTURE		SOURCE OF PICTURE			
1951		[REDACTED]			
CLASSIFICATION					
CAPTIONED BY			VERIFIED BY		
C [Signature]			[Signature]		
Approved For Release 1999/09/09 : CIA-RDP78-05867A000100250010-1					
FORM NO. 60-53 SEP 1948		CAPTION REPORT			

CIA (PHOTO ACCESSION NO.)		LOT NO.	
Approved For Release 1999/09/09 : CIA-RDP78-05867A000100250010-1		18 Jan 54 C	
AREA (AMS NO.)	COUNTRY	PROVINCE	DISTRICT
313 M	BELGIUM	HAINAUT	HENSIES
GEOGRAPHIC COORDINATES		MAP REFERENCE	
57° 26' N 3° 40' E		NIS	
TITLE			
HENSIES- POMMEROEULL COAL MINE.			
LOADING STATION AT END OF SEAM.			
BENT STEEL ARCHES.			
25X1A			
DATE OF PICTURE	SOURCE OF PICTURE		
1951			
CLASSIFICATION			
C			
CAPTIONED BY		VERIFIED BY	
Approved For Release 1999/09/09 : CIA-RDP78-05867A000100250010-1			
FORM NO. 80-53 SEP 1948			
CAPTION REPORT			

CIA (PHOTO ACCESSION NO.)		LOT NO.	DATE
1A1821		E-16	1951
Approved For Release 1999/09/09 : CIA-RDP78-05867A000100250010-1			
AREA (AMS NO.)	COUNTRY	PROVINCE	PLACE
313 M	BELGIUM	HAINAUT	HENSIES
GEOGRAPHIC COORDINATES		MAP REFERENCE	
50°26' N, 3°40' E		NIS	
TITLE			
HENSIES - POMMEROEUL COAL MINE.			
SHIFT LEAVING PITS, LOWER, NEW SHIFT			
WAITING FOR CAGE LIFT TO ENTER PITS,			
UPPER.			
25X1A			
DATE OF PICTURE	SOURCE OF PHOTO		
1951	[REDACTED]		
CLASSIFICATION			
C			
CAPTIONED BY		VERIFIED BY	
[Signature]		[Signature]	
Approved For Release 1999/09/09 : CIA-RDP78-05867A000100250010-1			
FORM NO. 60-53 SEP 1948			
CAPTION REPORT			

CIA (PHOTO ACCESSION NO.)		LOT NO.		DATE	
111022		E 78		1951 Jan 54 C	
AREA (AMS NO.)		COUNTRY	PROVINCE	PLACE	
313 M		BELGIUM	HAINAUT	HENSIES	
GEOGRAPHIC COORDINATES			MAP REFERENCE		
50°26' N 3°40' E			NIS		
TITLE					
HENSIES-POMMEROEUW COAL MINE.					
[LOCKER ROOM] CLOTHES ROOM HANGER SYSTEM.					
25X1A					
DATE OF PICTURE		SOURCE OF PIC			
1951		[REDACTED]			
CLASSIFICATION					
C					
CAPTIONED BY			VERIFIED BY		
Approved For Release			RDP78-05867A000100250010-1		
FORM NO. 60-53 SEP 1948					
CAPTION REPORT					

Approved For Release 1999/09/09 : CIA-RDP78-05867A000100250010-1

Approved For Release 1999/09/09 : CIA-RDP78-05867A000100250010-1

CIA-IPHO TO ACCESSION NO. 1		LOT NO.		DATE	
313 M		BELGIUM		HAINAUT	
GEOGRAPHIC COORDINATES		50°26'N 3°40'E		MAP REFERENCE	
TITLE		HENSIES-POMMEBOEULL COAL MINE.			
		BELGIAN WASHING SYSTEM COPEE.			
		25X1A			
DATE OF PICTURE	SOURCE OF P				
1951	[REDACTED]				
CLASSIFICATION	C				
CAPTIONED BY	Approved For Release 1999/09/09 : CIA-RDP78-05867A000100250010-1				
FORM NO. SEP 1946 60-53	VERIFIED BY				

CAPTION REPORT

CIA PHOTO ACCESSION NO. 111824		LOT NO. 5		DATE 18 Jan 51	
Approved For Release 1999/09/09 : CIA-RDP78-05867A000100250010-1					
AREA LAWS NO. 313 M	COUNTRY BELGIUM	PROVINCE HAINAUT	PLACE HENSIES		
GEOGRAPHIC COORDINATES 50° 26' N 3° 40' E		MAP REFERENCE NIS			
TITLE HENSIES-POMMEROEULL COAL MINE. AMERICAN WEMCO 50 TON WASHING SYSTEM. POSTWAR INSTALLATION.					
25X1A					
DATE OF PICTURE 1951	SOURCE OF [REDACTED]				
CLASSIFICATION C					
CAPTIONED BY [Signature]			VERIFIED BY		
Approved For Release 1999/09/09 : CIA-RDP78-05867A000100250010-1					
FORM NO. 60-53 SEP 1948					

CAPTION REPORT

CIA (PHOTO ACCESSION NO.)		LOT NO.		DATE	
Approved For Release 1999/09/09 : CIA-RDP78-05867A000100250010-1		E 76		19 Jan 54 C	
AREA (AMS NO.)	COUNTRY	PROVINCE	PLACE		
313 M	BELGIUM	HAINAUT	HENSIES		
GEOGRAPHIC COORDINATES		MAP REFERENCE			
50°26'N 3°40'E		NLS			
TITLE					
HENSIES - POMMEROEUL COAL MINE.					
ELECTRO-MAGNETIC CLEANING SCREEN.					
INTERNATIONAL COMBUSTION CO., ENGLAND.					
25X1A					
DATE OF PICTURE		SOURCE OF PICTURE			
1951		[REDACTED]			
CLASSIFICATION					
C					
CAPTIONED BY			VERIFIED BY		
Approved For Release 1999/09/09 : CIA-RDP78-05867A000100250010-1			[REDACTED]		
FORM NO. 80-53 SEP 1948					
CAPTION REPORT					




CIA (PHOTO ACCESSION NO.) 111820		LOT NO. E-78	DATE 100250010-15-4
Approved For Release 1999/09/09 : CIA-RDP78-05867A000100250010-15-4			
AREA (AMS NO.) 313M	COUNTRY BELGIUM	PROVINCE HAINAUT	PLACE HENSIES
GEOGRAPHIC COORDINATES 50° 26' N 3° 40' E		MAP REFERENCE NLS	
TITLE HENSIES-POMMERDELL COAL MINE DRY WASHING TABLE BIRTLEY.			
25X1A			
DATE OF PICTURE 1951	SOURCE OF PICT [REDACTED]		
CLASSIFICATION C			
CAPTIONED BY Approved For Release 1999/09/09 : CIA-RDP78-05867A000100250010-1		VERIFIED BY	
FORM NO. 60-53 SEP 1948		CAPTION REPORT	


CIA (PHOTO ACCESSION NO.): 111827		LOT NO.		DATE	
Approved For Release 1999/09/09 : CIA-RDP78-05867A000100250010-1					
ARFA (AMS NO.): 313 M	COUNTRY: BELGIUM	PROVINCE: HAINAUT	PLACE: HENSIES		
GEOGRAPHIC COORDINATES: 50°26'N 3°40'E		MAP REFERENCE: N15			
TITLE: HENSIES - POMMERDELL COAL MINE. SPIRAL CHUTE TRANSPORTS COAL FROM WASHING HOUSE TO TRAINS.					
25X1A					
DATE OF PICTURE: 1951	SOURCE OF PICT: [REDACTED]				
CLASSIFICATION: C	[REDACTED]				
CAPTIONED BY: [Signature]	VERIFIED BY:				
Approved For Release 1999/09/09 : CIA-RDP78-05867A000100250010-1					
FORM NO. 80-33 SEP 1948	CAPTION REPORT				


CIA (PHOTO) Approved For Release 1999/09/09 : CIA-RDP78-05867A000100250010-1		DATE	1954
111828	E-76		
AREA LAWS NO. 1	COUNTRY	PROVINCE	CITY
113M	BELGIUM	WEST FLANDERS	TURNHOUT
GEOGRAPHIC COORDINATES		MAP REFERENCE	
51°04'N 3°05'E		NIS	
TITLE			
BELGES PAPER COMPANY. AUTOMATIC			
TAPING MACHINE.			
DATE OF PICTURE		SOURCE OF PICTURE	
1951		[REDACTED]	
CLASSIFICATION			
C			
CAPTIONED BY		VERIFIED BY	
Approved For Release 1999/09/09 : CIA-RDP78-05867A000100250010-1		[REDACTED]	
FORM NO. 60-53 SEP 1948			
CAPTION REPORT			

CIA (PHOTO ACCESSION NO.)		LOT NO.		DATE	
113M		E-76		15 Jan 54	
AREA (AMS NO.)		COUNTRY	PROVINCE	PLACE	
113M		BELGIUM	WEST FLANDERS	TURNHOUT	
GEOGRAPHIC COORDINATES			MAP REFERENCE		
51°04' N 3°15' E			NIS		
TITLE					
BELGES PAPER COMPANY. PAPER COATING MACHINE					
25X1A					
DATE OF PICTURE		SOURCE OF PI			
1951		[REDACTED]			
CLASSIFICATION					
C					
CAPTIONED BY			VERIFIED BY		
MAB					
Approved For Release 1999/09/09 : CIA-RDP78-05867A000100250010-1					
FORM NO. 60-53 SEP 1948					
CAPTION REPORT					


CIA (PHOTO ACCESSION NO.)		LOT NO.		DATE	
313 M		BELGIUM		HAINAUT	
GEOGRAPHIC COORDINATES		MAP REFERENCE		PLACE	
50°28'N 3°58'E		C file		Hornu	
TITLE					
MINERS' HOUSING.					
25X1A					
DATE OF PICTURE		SOURCE OF P			
1951					
CLASSIFICATION					
C					
CAPTIONED BY			VERIFIED BY		
S. J. P.					
Approved For Release 1999/09/09 : CIA-RDP78-05867A000100250010-1					
FORM NO. 60-53 SEP 1948					
CAPTION REPORT					


CIA (PHOTO ACCESSION NO.)		LOT NO.		DATE	
Approved For Release 1999/09/09 : CIA-RDP78-05867A000100250010-1		E-76		18 Jan 54	
AREA (AMS NO.)	COUNTRY	PROVINCE	PLC		
313 M	BELGIUM	HAINAUT	FRAMERIES		
GEOGRAPHIC COORDINATES		MAP REFERENCE			
50°25'N 3°53'E		C file			
TITLE					
MINERS' HOUSING. SLACK HEAP, BACKGROUND					
25X1A					
DATE OF PICTURE		SOURCE OF PICTURE			
1951		[REDACTED]			
CLASSIFICATION					
C					
CAPTIONED BY			VERIFIED BY		
Approved For Release 1999/09/09 : CIA-RDP78-05867A000100250010-1					
FORM NO. 60-53 SEP 1948					
CAPTION REPORT					

CIA (PHOTO ACCESSION NO.)		LOT NO.		DATE	
1188		96		19 Jan 53	
AREA (AMS NO.)		COUNTRY	PROVINCE	PLACE	
313 M		BELGIUM	HAINAUT	BOUSSU	
GEOGRAPHIC COORDINATES			MAP REFERENCE		
50° 26' N 3° 48' E			K115		
TITLE					
COAL MINE IN BACKGROUND					
25X1A					
					
CLASSIFICATION					
CAPTIONED BY			VERIFIED BY		
Approved For Release 1999/09/09 : CIA-RDP78-05867A000100250010-1			Approved For Release 1999/09/09 : CIA-RDP78-05867A000100250010-1		
FORM NO. 60-53 SEP 1948					
CAPTION REPORT					

CIA (PHOTO ACCESSION NO.) 111833		LOT NO. E 76	DATE 1987-10-15 4
Approved For Release 1999/09/09 : CIA-RDP78-05867A000100250010-1			
AREA (AWS NO.) 613 M	COUNTRY BELGIUM	PROVINCE LIMBOURG	PLACE EISDEN
GEOGRAPHIC COORDINATES 50°59'N 5°42'E		MAP REFERENCE NIS	
TITLE COAL MINERS' HOUSING, LIMBOURG-MEUSE MINE.			
25X1A			
			
CLASSIFICATION C			
CAPTIONED BY Approved For Release		VERIFIED BY 1999/09/09 : CIA-RDP78-05867A000100250010-1	
FORM NO. SEP 1948 60-53		CAPTION REPORT	




CIA PHOTO ACCESSION NO. 1 111007		LOT NO. E 26	DATE 18 Jan 54
Approved For Release 1999/09/09 : CIA-RDP78-05867A000100250010-1			
AREA (AMS NO.) 613 M	COUNTRY BELGIUM	PROVINCE LIMBOURG	SPACE EISDEN
GEOGRAPHIC COORDINATES 50° 59' N 5° 42' E		MAP REFERENCE NIS	
TITLE MINING COMMUNITY, LIMBOURG. MEUSE VILLAGE. POSTWAR CONSTRUCTION.			
25X1A			
DATE OF PICTURE 1951	SOURCE OF PICTURE 		
CLASSIFICATION C			
CAPTIONED BY Approved For Release 1999/09/09 : CIA-RDP78-05867A000100250010-1		VERIFIED BY	
FORM NO. 60-53 SEP 1948			
CAPTION REPORT			

CIA (PHOTO ACCESSION NO.):		LOT NO.	DATE
Approved for Release 1999/09/09 : CIA-RDP78-05867A000100250010-1		78	Jan 54
AREA (AMS NO.):	COUNTRY	PROVINCE	SPACE
613M	BELGIUM	LIMBOURG	EISDEN
GEOGRAPHIC COORDINATES		MAP REFERENCE	
57°59'N 5°42'E		NIS	
TITLE			
SCHOOL FOR MINERS' CHILDREN IN			
LIMBOURG - MEUSE VILLAGE.			
25X1A			
DATE OF PICTURE	SOURCE OF		
1951			
CLASSIFICATION			
Q			
CAPTIONED BY		VERIFIED BY	
Approved for Release 1999/09/09 : CIA-RDP78-05867A000100250010-1			
FORM NO. 80-53 SEP 1948			
CAPTION REPORT			

111836		LOT NO.		DATE	
Approved For Release 1999/09/09 : CIA-RDP78-05867A000100250010-1					
AREA (AMS NO.)	COUNTRY	PROVINCE	PLACE		
613 M	BELGIUM	LIMBOURG	EISDEN		
GEOGRAPHIC COORDINATES		MAP REFERENCE			
50° 59' N 5° 42' E		NIS			
TITLE					
LIMBOURG-MEUSE COAL MINE					
25X1A					
DATE OF PICTURE		SOURCE OF			
1951		[REDACTED]			
CLASSIFICATION					
C					
CAPTIONED BY			VERIFIED BY		
Approved For Release 1999/09/09 : CIA-RDP78-05867A000100250010-1					
FORM NO. 60-53 SEP 1948					

CAPTION REPORT



CIA PHOTO ACCESSION NO. 1 Approved For Release 1999/09/09 : CIA-RDP78-05867A000100250010-1		LOT NO.	DATE
AREA (AMS NO.) 613 M	COUNTRY BELGIUM	PROVINCE LIMBOURG	LOCALITY EISDEN
GEOGRAPHIC COORDINATES 50°59'N 5°42'E		MAP REFERENCE NIS	
TITLE LIMBOURG-MEUSE COAL MINE. GAS IS PUMPED OUT OF THE MINE'S SEAMS MACHINE WHICH PUMPS GAS OUT OF MINE'S SEAMS TO BE TRANSPORTED BY UNDERGROUND PIPES AND TRANSPORTED TO VARIOUS INDUSTRIAL USES			
DATE OF PICTURE 195	SOURCE OF 		
CLASSIFICATION C			
CAPTIONED BY Approved For Release 1999/09/09 : CIA-RDP78-05867A000100250010-1		VERIFIED BY	
FORM NO. 60-53 SEP 1948			
CAPTION REPORT			

CIA (PHOTO ACCESSION NO.)		LO# 80		Approved For Release 1999/09/09 : CIA-RDP78-05867A000100250010-1	
AREA (AMS NO.)		COUNTRY	PROVINCE	DATE	
613 M		BELGIUM	LIMBOURG	18 Jan 54	
GEOGRAPHIC COORDINATES		MAP REFERENCE		OFFICE	
50°59' N 5°42' E		NIS		EISDEN	
TITLE					
LIMBOURG. MERSE COAL MINE. CHECK ROOM. UNIFORMED POLICEMAN ON GUARD.					
25X1A					
DATE OF PICTURE		SOURCE OF PICTURE			
1951		[REDACTED]			
CLASSIFICATION					
C					
CAPTIONED BY		Approved For Release 1999/09/09 : CIA-RDP78-05867A000100250010-1			
FORM NO. 80-53		SEP 1948			

CAPTION REPORT


CIA (PHOTO ACCESSION NO.) **111840** Approved For Release 1999/09/09 : CIA-RDP78-05867A000100250010-1 DATE **1951**

AREA (AMS NO.) **613 M** COUNTRY **BELGIUM** PROVINCE **LIMBOURG** PLACE **EISDEN**

GEOGRAPHIC COORDINATES **50° 59' N 5° 42' E** MAP REFERENCE **NIS**

TITLE **LIMBOURG - MEUSE COAL MINE. EXTRACTION MACHINERY FROM ALSACE.**

25X1A

DATE OF PICTURE **1951** SOURCE OF PHOTO 

CLASSIFICATION **C**

CAPTIONED BY **MDF** Approved For Release 1999/09/09 : CIA-RDP78-05867A000100250010-1

FORM NO. 60-53 SEP 1948

CAPTION REPORT

CIA PHOTO ACCESSION NO. 1 9  
Approved For Release 1999/09/09 : CIA-RDP78-05867A000100250010-1

AREA (AMS NO.) 76  
613 M 78 Jan 54

COUNTRY PROVINCE  
BELGIUM LIMBOURG

PLACE  
EISDEN


GEOGRAPHIC COORDINATES MAP REFERENCE  
50° 59' N 5° 42' E NIS

TITLE  
LIMBOURG - MEUSE COAL MINE.

AMERICAN MADE MACHINERY USED FOR

PROCESSING COAL MUD.

25X1A

DATE OF PICTURE SOURCE OF PICTURE  
1951 

CLASSIFICATION  
C

CAPTIONED BY  
Approved For Release 1999/09/09 : CIA-RDP78-05867A000100250010-1

FORM NO. 60-53  
SEP 1946  
CAPTION REPORT



Approved For Release 1999/09/09 : CIA-RDP78-05867A000100250010-15 ✓

CIA PHOTO ACCESSION NO. 111842 E-76

AREA (AMS NO.) 613M COUNTRY BELGIUM PROVINCE LIMBOURG PLACE EISDEN

GEOGRAPHIC COORDINATES 50°59'N 5°42'E NIS

TITLE LIMBOURG- MEUSE COAL MINE. DAY  
COALDUST IS CARRIED AWAY FROM DRIVING  
DRUMS ON CONVEYOR BELT. SEE CIA  
25X1A

DATE OF PICTURE 1951 SOURCE [REDACTED]

CLASSIFICATION [REDACTED]

CAPTIONED BY [REDACTED]

Approved For Release 1999/09/09 : CIA-RDP78-05867A000100250010-1

Approved For Release 1999/09/09 : CIA-RDP78-05867A000100250010514

CIA PHOTO NUMBER 111843 DATE 1951

AREA NAME NO. 613 M COUNTRY BELGIUM PROVINCE LIMBOURG PLACE EUSDEN

GEOGRAPHIC COORDINATES 50° 59' N 5° 42' E MAP REFERENCE NLS

TITLE LIMBOURG-MEUSE COAL MINE. ~~CONTROL~~  
BRIDGE, CENTRAL ELECTRICAL CONTROL BOARD.

25X1A

DATE OF PICTURE 1951 SOURCE OF PICTURE [REDACTED]

CLASSIFICATION C


CAPTION Approved For Release 1999/09/09 : CIA-RDP78-05867A000100250010-1 VERIFIED BY [REDACTED]

FORM NO. 53 CAPTION REPORT

EIA (PHOTO ACCESSION NO.)		LOT NO.	
111846		E-6	
Approved for Release 1999/09/09 : CIA-RDP78-05867A000100250010-1			
AREA (AMS NO.)	COUNTRY	PROVINCE	PLAC
613M	BELGIUM	LIMBOURG	18 Jan 54 EISDEN
GEOGRAPHIC COORDINATES		MAP REFERENCE	
50° 59' N 5° 42' E		NIS	
TITLE			
LIMBOURG- MEUSE COAL MINE. RETURNING HEAD LAMPS AT END OF SHIFT.			
25X1A			
DATE OF PICTURE	SOURCE OF P		
1951	[REDACTED]		
CLASSIFICATION			
C			
CAPTIONED BY			
[Signature]			
Approved for Release 1999/09/09 : CIA-RDP78-05867A000100250010-1			
FORM NO. 60-53 SEP 1948			

CAPTION REPORT



CIA (PHOTO ACCESSION NO.)		LOT NO.	
Approved For Release 1999/09/09 : CIA-RDP78-05867A000100250010-1		E-76	
AREA (AMS NO.)	COUNTRY	PROVINCE	PLACE
613M	BELGIUM	LIMBOURG	ELSDEN
GEOGRAPHIC COORDINATES		MAP REFERENCE	
50° 59' N 5° 42' E		NIS	
TITLE			
LIMBOURG - MEUSE COAL MINE.			
SHIFT LEAVING CAGE LIFT <del>MINI SURFACE</del>			
IN HALL OF SURFACE PLANT.			
25X1A			
DATE OF PICTURE	SOURCE OF		
1951			
CLASSIFICATION			
C			
CAPTIONED BY		VERIFIED BY	
Approved For Release 1999/09/09 : CIA-RDP78-05867A000100250010-1		W. J. [Signature]	
FORM NO. 40-53 SEP 1948			
CAPTION REPORT			


CIA (PHOTO ACCESSION NO.)		LOT NO.	
Approved For Release		1999/09/09 : CIA-RDP78-05867A000100250010-1	
AREA (AMS NO.)	COUNTRY	PROVINCE	PLACE
113 M	BELGIUM	WEST FLANDERS	YPRES
GEOGRAPHIC COORDINATES		MAP REFERENCE	
50° 51' N S.A. 2° 53' E		C file	
TITLE			
PILANOLO, <del>BULWANT</del> TEXTILE LOOM MANUFACTURING PLANT. AUTOMATIC TURN-WINDER.			
25X1A			
DATE OF PICTURE	SOURCE OF PICTURE		
1951	[REDACTED]		
CLASSIFICATION			
Q			
CAPTIONED BY		VERIFIED BY	
Approved For Release		1999/09/09 : CIA-RDP78-05867A000100250010-1	
FORM NO. 60-53 SEP 1948			
CAPTION REPORT			

CIA (PHOTO ACCESSION NO.)		LOT NO.	
Approved For Release 1999/09/09 : CIA-RDP78-05867A000100250010-1		E-76	
AREA (AMS NO.)	COUNTRY	PROVINCE	PLACE
113M	BELGIUM	WEST FLANDERS	YPRES
GEOGRAPHIC COORDINATES		MAP REFERENCE	
50° 51' N 2° 53' E		@file	
TITLE			
PLACE ALBERT. POSTWAR RECONSTRUCTION OF CATHEDRAL.			
25X1A			
DATE OF PICTURE	SOURCE OF		
1951	[REDACTED]		
CLASSIFICATION			
C			
CAPTIONED BY		VERIFIED BY	
[Signature]		[Signature]	
Approved For Release 1999/09/09 : CIA-RDP78-05867A000100250010-1			
FORM NO. 67-53 SEP 1948			

CAPTION REPORT

CIA (PHOTO ACCESSION NO.)		LOT NO.	
Approved For Release 1999/09/09 : CIA-RDP78-05867A000100250010-1		E-76 14 Jan 54 C	
AREA (AMS NO.)	COUNTRY	PROVINCE	SPACE
113M	BELGIUM	WEST FLANDERS	YPRES
GEOGRAPHIC COORDINATES		MAP REFERENCE	
50°51' N 2°53' E		C file	
TITLE			
S.A.			
PICANOL <del>PHANTOM</del> TEXTILE LOOM MANUFACTURING PLANT.			
25X1A			
DATE OF PICTURE	SOURCE OF		
1951	[REDACTED]		
CLASSIFICATION			
C			
CAPTIONED BY		VERIFIED BY	
[Signature]		[Signature]	
Approved For Release 1999/09/09 : CIA-RDP78-05867A000100250010-1			
FORM NO. 60-53 SEP 1948			
CAPTION REPORT			




CIA (PHOTO ACCESSION NO.)		LOT NO.	DATE
Approved For Release 1999/09/09		CIA-RDP78-05867	A000100250010-1
AREA (AMS NO.)	COUNTRY	PROVINCE	POST
113M	BELGIUM	WEST FLANDERS	YPRES
GEOGRAPHIC COORDINATES		MAP REFERENCE	
50°51' N 2°53' E		C file	
TITLE			
PICANOL S.A. TEXTILE LOOM			
MANUFACTURING PLANT. FINAL CHECK			
OF AUTOMATIC LOOMS.			
25X1A			
DATE OF PICTURE		SOURCE OF PICTURE	
1951			
CLASSIFICATION			
C			
CAPTIONED BY		VERIFIED BY	
Approved For Release 1999/09/09		CIA-RDP78-05867A000100250010-1	
FORM NO. 80-53 SEP 1948			
CAPTION REPORT			


CIA (PHOTO ACCESSION NO.)		LOT NO.	
Approved For Release 1999/09/09 : CIA-RDP78-05867A000100250010-1		1951 76 75 Jan 54 ?	
AREA (AMS NO.)	COUNTRY	PROVINCE	PLACE
113 M	BELGIUM	WEST FLANDERS	UPRES
GEOGRAPHIC COORDINATES		MAP REFERENCE	
50°51' N 2°53' E		@ file	
TITLE			
PICANOL S.A. PLANT NEW FOUNDRY UNDER CONSTRUCTION. PRE-STRESSED CONCRETE SUPPORTS.			
25X1A			
DATE OF PICTURE	SOURCE OF		
1951	[REDACTED]		
CLASSIFICATION			
C			
CAPTIONED BY		APPROVED FOR RELEASE	
Approved For Release 1999/09/09 : CIA-RDP78-05867A000100250010-1		1999/09/09 : CIA-RDP78-05867A000100250010-1	
FORM NO. 60-53 SEP 1948		CAPTION REPORT	


CIA (PHOTO ACCESSION NO.)		LOT NO.		DATE	
Approved For Release		1999/09/09 : CIA-RDP78-05867A000100250010-1		7 1954 Jan 54	
AREA (AMS NO.)	COUNTRY	PROVINCE	PLACE		
113 M	BELGIUM	WEST FLANDERS	YPRES		
GEOGRAPHIC COORDINATES			MAP REFERENCE		
50° 51' N 2° 53' E			c file		
TITLE					
PICANOL S.A. TEXTILE LOOM MANUFACTURING PLANT.					
25X1A					
DATE OF PICTURE		SOURCE			
1951		[REDACTED]			
CLASSIFICATION					
CAPTIONED BY			VERIFIED BY		
Approved For Release			1999/09/09 : CIA-RDP78-05867A000100250010-1		
FORM NO. 60-53 SEP 1948					
CAPTION REPORT					

CIA (PHOTO ACCESSION NO.) Approved For Release 1999/09/09 : CIA-RDP78-05867A000100250010-1		LOT NO. E-76		A000100250010-1	
AREA (AMS NO.) 113M	COUNTRY BELGIUM	PROVINCE WEST FLANDERS	PLACE YPRES (		
GEOGRAPHIC COORDINATES 50°51'N 2°53'E		MAP REFERENCE C file			
TITLE PICANOL S.A. TEXTILE LOOM MANUFACTURING PLANT. MACHINE SHOP.					
25X1A					
DATE OF PICTURE 1951	SOURCE OF				
CLASSIFICATION C					
CAPTIONED BY Approved For Release 1999/09/09 : CIA-RDP78-05867A000100250010-1			VERIFIED BY		
FORM NO. 60-53 SEP 1948					
CAPTION REPORT					

CIA (PHOTO ACCESSION NO.) Approved For Release 1999/09/09 : CIA-RDP78-05867A000100250001-1		LOT NO.	
11632		E-76	
AREA (AMS NO.)	COUNTRY	PROVINCE	PLACE
113M	BELGIUM	WEST FLANDERS	YPRES
GEOGRAPHIC COORDINATES		MAP REFERENCE	
50°51'N 2°53'E		C file	
TITLE			
PICANOL S.A. TEXTILE ROOM MANUFACTURING PLANT. ROOF OF FOUNDRY UNDER CONSTRUCTION, DESIGNED TO ADMIT MAXIMUM LIGHT, ALSO TO CATCH ALL RAINWATER WHICH IS PIPED INTO TANKS FOR USE IN FOUNDRY OPERATIONS.			
DATE OF PICTURE	SOURCE OF		
1951	[REDACTED]		
CLASSIFICATION			
C			
CAPTIONED BY		VERIFIED BY	
Approved For Release 1999/09/09 : CIA-RDP78-05867A000100250010-1			
FORM NO. 60-53 SEP 1948			
CAPTION REPORT			

CIA (PHOTO ACCESSION NO.) Approved For Release 1999/09/09 : CIA-RDP78-05867A000100250010-1		LOT NO. E-76	DATE 14 Jan 51
AREA (AMS NO.) 513 M	COUNTRY BELGIUM	PROVINCE ANTWERP	PLACE HOBOKEN
GEOGRAPHIC COORDINATES 51° 10' N 4° 20' E		MAP REFERENCE NIS	
TITLE COCKPIT SHIPYARDS.			
25X1A			
DATE OF PICTURE 1951	SOURCE OF 		
CLASSIFICATION C			
CAPTIONED BY Approved For Release 1999/09/09 : CIA-RDP78-05867A000100250010-1		VERIFIED BY	
FORM NO. 80-53 SEP 1948			
CAPTION REPORT			

CIA (PHOTO ACCESSION NO.) Approved For Release 111836		LOT NO. 1999/09/09	CIA-RDP78-05867A000100250010-1	DATE Jan 54
AREA (AMS NO.) 513M	COUNTRY BELGIUM	PROVINCE ANTWERP	PLACE HOBOKEN	
GEOGRAPHIC COORDINATES 51° 10' N 4° 20' E		MAP REFERENCE NIS		
TITLE COCKRILL SHIPYARDS. AMERICAN CALTEX TANKER, BUILT IN THIS SHIPYARD.				
25X1A				
DATE OF PICTURE 1951	SOURCE OF 			
CLASSIFICATION C				
CAPTIONED BY Approved For Release		VERIFIED BY 1999/09/09 : CIA-RDP78-05867A000100250010-1		
FORM NO. 80-33 SEP 1948		CAPTION REPORT		

CIA (PHOTO ACCESSION NO.) Approved For Release 1999/09/09 : CIA-RDP78-05867A000100250010-1 11857		LOT NO. E-76		REF ID A000100250010-1		9'	
AREA (AMS NO.) 513 M	COUNTRY BELGIUM	PROVINCE ANTWERP	PLACE HOBOKEN				
GEOGRAPHIC COORDINATES 51° 10' N 4° 20' E			MAP REFERENCE NIS				
TITLE COCKRILL SHIPYARDS.							
25X1A							
DATE OF PICTURE 1951		SOURCE OF 					
CLASSIFICATION C							
CAPTIONED BY Approved For Release 1999/09/09 : CIA-RDP78-05867A000100250010-1 M.A. 78							
FORM NO. 60-53 SEP 1948							
CAPTION REPORT							



CIA PHOTO ACCESSION NO. 111858		Approved For Release 1999/09/09 : CIA-RDP78-05867A000100250010-1	
AREA (AMS NO.) 53M	COUNTRY BELGIUM	PROVINCE ANTWERP	PLACE HOBOKEN
GEOGRAPHIC COORDINATES 51° 10' N 4° 20' E		MAP REFERENCE NIS	
TITLE COCKRILL SHIPYARDS. STERN AND PROPELLER OF TANKER CALTEX ANTWERP.			
25X1A			
DATE OF PICTURE 1951	SOURCE OF PICTURE [REDACTED]		
CLASSIFICATION C			
CAPTIONED BY [REDACTED]		VERIFIED BY [REDACTED]	
Approved For Release 1999/09/09 : CIA-RDP78-05867A000100250010-1			
FORM NO. SEP 1946 40-53		CAPTION REPORT	

CIA PHOTO ACCESSION NO. 117857				Release 1999/09/09 : CIA-RDP78-05867A000100250010-1			
AREA (AMS NO.)		COUNTRY		PROVINCE		PLACE	
513 M		BELGIUM		ANTWERP		HOBOKEN	
GEOGRAPHIC COORDINATES				MAP REFERENCE			
51° 10' N 4° 20' E				NIS			
TITLE							
COCKRILL SHIPYARDS. WORKMEN SHAPING SHIP FRAMEWORK.							
25X1A							
DATE OF PICTURE				SOURCE OF			
1951				[REDACTED]			
CLASSIFICATION							
C							
CAPTIONED BY				REF ID: A6			
Approved for Release 1999/09/09 : CIA-RDP78-05867A000100250010-1				[REDACTED]			
FORM NO. 60-53							
SEP 1946							
CAPTION REPORT							

74 ✓


CIA (PHOTO ACCESSION NO.) **111800** Approved for Release 1999/09/09 : CIA-RDP78-05867A000100250010-1

AREA (AWS NO.) **513 M** COUNTRY **BELGIUM** PROVINCE **ANTWERP** PLACE **HOBOKEN**

GEOGRAPHIC COORDINATES **51° 10' N 4° 20' E** MAP REFERENCE **N 15**

TITLE

**COCKBILL SHIPYARDS. SS CAMINE BEING REFITTED. SHIP WAS RETURNED TO BELGIUM BY BRITISH AFTER LIBERATION WHO TOOK IT FROM THE GERMANS AND USED IT UNDER NAME OF THE ROYAL HERALD.**

DATE OF PICTURE **1951** SOURCE OF PHOTO 


CLASSIFICATION **C**

CAPTIONED BY **Approved for Release 1999/09/09 : CIA-RDP78-05867A000100250010-1** VERIFIED BY

CIA (PHOTO ACCESSION NO.) Approved For Release 1999/09/09 : CIA-RDP78-05867A000100250010-1		E-76		14 Jan 54	
AREA (AMS NO.) 513 M	COUNTRY BELGIUM	PROVINCE ANTWERP	PLACE ANTWERP		
GEOGRAPHIC COORDINATES 51°13' N 4°25' E		MAP REFERENCE C file			
TITLE OLD CATHEDRAL, FOREGROUND.					
25X1A					
DATE OF PICTURE 1951	SOURCE [REDACTED]				
CLASSIFICATION C					
CAPTIONED BY Approved For Release 1999/09/09 : CIA-RDP78-05867A000100250010-1					
FORM NO. SEP 1946 60-53		CAPTION REPORT			

CIA (PHOTO ACCESSION NO.)		LOT NO.		DATE	
Approved For Release		1999/09/09		CIA-RDP78-05867A000100250010-1	
AREA (AMS NO.)	COUNTRY	PROVINCE	PLACE	74 Jan 51 C	
513 M	BELGIUM	ANTWERP	ANTWERP		
GEOGRAPHIC COORDINATES		MAP REFERENCE			
51°13'N 4°25'E		C file			
TITLE					
TOWN HALL, <sup>LEFT,</sup> AND <del>SQUARE</del> GUILD HALLS FACING SQUARE.					
25X1A					
DATE OF PICTURE		SOURCE OF PHOTO			
1951		[REDACTED]			
CLASSIFICATION					
C					
CAPTIONED BY		APPROVED FOR RELEASE		DATE	
Approved For Release		1999/09/09		CIA-RDP78-05867A000100250010-1	
FORM NO. 60-53		SEP 1948			
CAPTION REPORT					



CIA (PHOTO ACCESSION NO.) Approved For Release 1999/09/09 : CIA-RDP78-05867A000100250010-1		1180		E-76		14 Jan 54		1 1/4	
AREA (AMS NO.) 513 M	COUNTRY BELGIUM	PROVINCE ANTWERP	PLACE ANTWERP						
GEOGRAPHIC COORDINATES 51°13' N 4°25' E			MAP REFERENCE @file						
DOCK AREA. 1 POTASH WAREHOUSES, STORING CAPACITY 150,000 TONS									
25X1A									
DATE OF PICTURE 1951			SOURCE OF PIC 						
CLASSIFICATION C									
CAPTIONED BY Approved For Release 1999/09/09 : CIA-RDP78-05867A000100250010-1				VERIFIED BY					
FORM NO. 60-53 SEP 1948				CAPTION REPORT					






CIA (PHOTO ACCESSION NO.)		LOT NO.	
111866			
Approved For Release 1999/09/09 : CIA-RDP78-05867A000100250010-1			
AREA (A)	COUNTRY	PROVINCE	PLACE
513 M	BELGIUM	ANTWERP	ANTWERP
GEOGRAPHIC COORDINATES		MAP REFERENCE	
51°13' N 4°25' E		file	
TITLE			
PORT AREA, A ROYAL WAREHOUSES, STORAGE CAPACITY			
110,000 TONS			
25X1A			
DATE OF PICTURE	SOURCE		
1951	[REDACTED]		
CLASSIFICATION			
C			
CAPTIONED BY			
MWB			
FORM NO.	VERIFIED BY		
SEP 1948 60	Approved For Release 1999/09/09 : CIA-RDP78-05867A000100250010-1		
CAPTION REPORT			

CIA PHOTO ACCESSION NO. 111867		LOT NO.	
AREA (Approved For Release 1999/09/09 : CIA-RDP78-05867A000100250010-1)		14 Jan 54	
513 M	COUNTRY BELGIUM	PROVINCE ANTWERP	PLACE ANTWERP
GEOGRAPHIC COORDINATES 51° 13' N 4° 25' E		MAP REFERENCE C file	
TITLE AMERICA DOCK (FOREGROUND); LEFEBVRE DOCK, BACKGROUND.			
25X1A			
DATE OF PICTURE 1951	SOURCE [REDACTED]		
CLASSIFICATION C			
CAPTIONED BY MWB	VERIFIED BY		
FORM NO. 50 Approved For Release 1999/09/09 : CIA-RDP78-05867A000100250010-1		SEP 1946	
CAPTION REPORT			

CIA (PHOTO ACCESSION NO.)		LOT NO.	
111868		E 76	
AREA (ANSI APPROVED FOR RELEASE 1999/09/09 : CIA-RDP78-05867A000100250010-1)		14 Jan 54 ✓	
S13 M BELGIUM		ANTWERP	
GEOGRAPHIC COORDINATES		PROVINCE	
51°13' N 4°25' E		ANTWERP	
TITLE		MAP REFERENCE	
PORT AREA. DRYDOCKS.		e file	
DATE OF PICTURE		SOURCE	
1951		[REDACTED]	
CLASSIFICATION		25X1A	
CAPTIONED BY		VERIFIED BY	
M.A.B.			
FORM NO. 60-Approved For Release 1999/09/09 : CIA-RDP78-05867A000100250010-1			
SEP 1948			
CAPTION REPORT			

CIA (PHOTO ACCESSION NO.)		LOT NO.	
111869		76	
AREA (Approved For Release 1999/09/09 : CIA-RDP78-05867A000100250010-1)			
513 M	COUNTRY	PROVINCE	PLACE
	BELGIUM	ANTWERP	ANTWERP
GEOGRAPHIC COORDINATES		MAP REFERENCE	
57°13' N 40°25' E		File	
TITLE			
LEFEBVRE DOCK, GRAIN SILOS WITH STORAGE CAPACITY OF <sup>ABOUT</sup> 18,125,000 GALLONS.			
25X1A			
DATE OF PICTURE	SOURCE		
1951			
CLASSIFICATION			
①			
CAPTIONED BY			
mar			
FORM NO. 60-53		Approved For Release 1999/09/09 : CIA-RDP78-05867A000100250010-1	
SEP 1948			
CAPTION REPORT			

9/24 C



GFA (PHOTO ACCESSION NO.)		LOT NO.	
111871		1978	
Approved For Release 1999/09/09 : CIA-RDP78-05867A000100250010-1			
AREA (AMS NO.)	COUNTRY	PROVINCE	PLACE
513M	BELGIUM	ANTWERP	ANTWERP
GEOGRAPHIC COORDINATES		MAP REFERENCE	
51° 13' N 4° 25' E		C file	
TITLE			
DOCK AREA. ELEVATORS LOAD <sup>ING</sup> GRAIN DIRECTLY FROM CARGO BOATS TO SMALL LIGHTERS.			
25X1A			
DATE OF PICTURE	SOURCE OF		
1951	[REDACTED]		
CLASSIFICATION			
C			
CAPTIONED BY		VERIFIED BY	
J. A. B.			
Approved For Release 1999/09/09 : CIA-RDP78-05867A000100250010-1			
FORM NO. 60-53 SEP 1948			

CAPTION REPORT

CIA (PHOTO ACCESSION NO.)

LOT NO.

AREA (AMA) *111872* Approved For Release 1999/09/05 : CIA-RDP78-05867A000100250010-1

COUNTRY *54317* BELGIUM

PROVINCE ANTWERP

PLACE *18 Jan 52* LIERHOUTEN

GEOGRAPHIC COORDINATES 51° 08' N 4° 34' E

MAP REFERENCE NIS

TITLE TOWN HALL.

25X1A

DATE OF PICTURE 1951

SOURCE OF PICTURE [REDACTED]

CLASSIFICATION C

CAPTIONED BY *MA B*

VERIFIED BY

FORM NO. 60- Approved For Release 1999/09/09 : CIA-RDP78-05867A000100250010-1

CAPTION REPORT





CIA (PHOTO ACCESSION NO.) 11187 <sup>6</sup>		LOT NO.	
AREA (AMOUNT) 213 M		14 Jan 52	
GEOGRAPHIC COORDINATES 50° 51' N 3° 36' E		COUNTRY BELGIUM	PROVINCE EAST FLANDERS
TITLE TOWN HALL.		PLACE OUDENAARDE	
		MAP REFERENCE NIS	
		Oudenaarde	
		25X1A	
DATE OF PICTURE 1951	SOURCE OF		
CLASSIFICATION C			
CAPTIONED BY mwb	VERIFIED BY		
FORM NO. 60 Approved For Release 1999/09/09 : CIA-RDP78-05867A000100250010-1			
SEP 1948			
CAPTION REPORT			



CIA PHOTO-ACCESSION NO. 1 <b>111876</b>		LOT NO.	DATE
AREA (AWS NO.) <b>213M</b>		COUNTRY <b>BELGIUM</b>	PROVINCE <b>EAST FLANDERS</b>
GEOGRAPHIC COORDINATES <b>51°03' N 3°43' E</b>		CITY <b>GHENT</b>	MAP REFERENCE <b>file</b>
TITLE <b>CHURCH OF ST. BAYON, SECOND FROM LEFT.</b>			
DATE OF PICTURE <b>1951</b>		SOURCE OF PICTURE <b>25X1A</b>	
CLASSIFICATION <b>C</b>			
CAPTIONED BY <b>MDB</b>		VERIFIED BY	
FORM NO. 100-53 SEP 1948			


Approved For Release 1999/09/09 : CIA-RDP78-05867A000100250010-1

1951 Jan 54 C

Approved For Release 1999/09/09 : CIA-RDP78-05867A000100250010-1

CAPTION REPORT



CIA (PHOTO ACCESSION NO.) 111878		LOT NO.		DATE	
Approved For Release 1999/09/09 : CIA-RDP78-05867A000100250010-1					
AREA (AWS NO.) 213M	COUNTRY BELGIUM	PROVINCE EAST FLANDERS	PLACE GHENT C		
GEOGRAPHIC COORDINATES 51°03'N 3°43'E		MAP REFERENCE Cfile			
TITLE HEAVY TRAFFIC IN NARROW CANAL SLOWS DOWN TRANSPORTATION THROUGH CITY.					
25X1A					
DATE OF PICTURE 1951		SOURCE OF PICTURE 			
CLASSIFICATION					
CAPTIONED BY C [Signature]			VERIFIED BY		
FORM NO. Approved For Release 1999/09/09 : CIA-RDP78-05867A000100250010-1 SEP 1948 40-53					
CAPTION REPORT					

CIA (PHOTO ACCESSION NO.)		LOT NO.	
111879			
AREA - (Approved For Release 1999/09/09 : CIA-RDP78-05867A000100250010-1)			
21377	COUNTRY	PROVINCE	CITY
	BELGIUM	EAST FLANDERS	Ghent 9
GEOGRAPHIC COORDINATES		MAP REFERENCE	
57°03'N 3°43'E		C/1	
TITLE			
FACTORIES AND WAREHOUSES BORDERING CANAL.			
DATE OF PICTURE		SOURCE OF PICTURE	
1951		25X1A	
CLASSIFICATION			
C			
CAPTIONED BY		VERIFIED BY	
MAB			
FORM NO. 1 Approved For Release 1999/09/09 : CIA-RDP78-05867A000100250010-1			
SEP 1948 60-33			
CAPTION REPORT			

CIA (PHOTO ACCESSION NO.)		LOT NO.		DATE	
111881		F		1953 C ✓	
Approved For Release 1999/09/09 : CIA-RDP78-05867A000100250010-1					
AREA (AW)	COUNTRY	PROVINCE	PLACE		
SY	SOUTHERN RHODESIA		ESSEXVALE (NR)		
GEOGRAPHIC COORDINATES			MAP REFERENCE		
20:18 S 28:56 E			AMS 1:1,000,000 SF-35		
TITLE					
N' CEMA DAM. SPILLWAY AT RIGHT.					
25X1A					
DATE OF PICTURE		SOURCE OF PICTURE			
CLASSIFICATION					
R					
CAPTIONED BY			VERIFIED BY		
EY					
FORM NO. 1 Approved For Release 1999/09/09 : CIA-RDP78-05867A000100250010-1					
SEP 1948 60-3					
CAPTION REPORT					

CIA PHOTO ACCESSION NO. 1

111882

LOT NO.

AREA (ANS NO.)

Approved For Release 1999/09/09 : CIA-RDP78-05867A000100250010-1

COUNTRY

Southern Rhodesia

PROVINCE

PLACE

Salisbury

C-File

GEOGRAPHIC COORDINATES

17:54S 31:30E

MAP REFERENCE

TITLE

GOVERNMENT OFFICE BUILDINGS.

25X1A

DATE OF PICTURE

SOURCE OF PICTURE

CLASSIFICATION

CAPTIONED BY

FORM NO. SEP 1948

Approved For Release 1999/09/09 : CIA-RDP78-05867A000100250010-1


CAPTION REPORT





CIA PHOTO ACCESSION NO. 1		LOT NO.		DATE	
Approved For Release 1999/09/09 : CIA-RDP78-05867A000100250010-1		5		1953 C	
AREA (AWS NO.)	COUNTRY	PROVINCE	PLACE		
57	SOUTHERN RHODESIA				
GEOGRAPHIC COORDINATES			MAP REFERENCE		
TITLE					
SMALL NATIVE KR AAL.					
25X1A					
DATE OF PICTURE		SOURCE OF PICTURE			
—		[REDACTED]			
CLASSIFICATION					
R					
CAPTIONED BY			VERIFIED BY		
[REDACTED]			[REDACTED]		
Approved For Release 1999/09/09 : CIA-RDP78-05867A000100250010-1					
FORM NO. 80-53		SEP 1948			
CAPTION REPORT					





CIA (PHOTO ACCESSION NO.) Approved For Release 1999/09/09 : CIA-RDP78-05867A000100250010-1		LOT NO. F	DATE 1953
AREA (AMS NO.) 54	COUNTRY SOUTHERN RHODESIA	PROVINCE	PLACE GWELO
GEOGRAPHIC COORDINATES 19:27S 29:50E		MAP REFERENCE AMS-1:1,000,000 SE-35	
TITLE Council House.			
25X1A			
DATE OF PICTURE		SOURCE OF PICTURE	
			
CLASSIFICATION R			
CAPTIONED BY Approved For Release 1999/09/09 : CIA-RDP78-05867A000100250010-1		VERIFIED BY	
FORM NO. SEP 1948 60-53		CAPTION REPORT	

CIA (PHOTO ACCESSION NO.)		LOT NO.	DATE
Approved For Release 1999/09/09 : CIA-RDP78-05867A000100250010-1		1999/09/09	1963
AREA (AMS NO.)	COUNTRY	PROVINCE	PINCE
57	Southern Rhodesia		Salisbury
GEOGRAPHIC COORDINATES		MAP REFERENCE	
17:54S 31:30E		C-FILE	
TITLE			
FIRST STREET.			
25X1A			
DATE OF PICTURE	SOURCE OF PICTURE		
	[REDACTED]		
CLASSIFICATION			
R			
CAPTIONED BY		VERIFIED BY	
Approved For Release 1999/09/09 : CIA-RDP78-05867A000100250010-1			
FORM NO. 60-53 SEP 1948			
CAPTION REPORT			

CIA PHOTO ACCESSION NO. 1 <b>111888</b>		LOT NO.	DATE
Approved For Release 1999/09/09 : CIA-RDP78-05867A000100250010-1			9 SEPT 53
AREA (AMS NO.)	COUNTRY	PROVINCE	PLACE
54	SOUTHERN RHODESIA		SALISBURY
GEOGRAPHIC COORDINATES		MAP REFERENCE	
17:545 31:30 E.		C-FILE	
TITLE CHARTER HOUSE, HEAD OFFICE OF BRITISH SOUTH AFRICA COMPANY.			
25X1A			
DATE OF PICTURE	SOURCE OF PIC		
CLASSIFICATION			
12			
CAPTIONED BY	VERIFIED BY		
Approved For Release 1999/09/09 : CIA-RDP78-05867A000100250010-1			
FORM NO. SEP 1949 60-53			


CAPTION REPORT

GIA (PHOTO ACCESSION NO.) Approved For Release 1999/09/09 : CIA-RDP78-05867A000100250010-1		LOT NO. E01648	DATE 1953	C D ✓
AREA (AMS NO.) 5Y	COUNTRY SOUTHERN RHODESIA	PROVINCE	PLACE ZIMBABWE	
GEOGRAPHIC COORDINATES 20:15S 30:55E		MAP REFERENCE TIMES GAZ.		
TITLE Ruins.				
25X1A				
DATE OF PICTURE —	SOURCE OF PHOTO 			
CLASSIFICATION R				
CAPTIONED BY Approved For Release 1999/09/09 : CIA-RDP78-05867A000100250010-1		VERIFIED BY		
FORM NO. 60-53 SEP 1948		CAPTION REPORT		

CIA (PHOTO ACCESSION NO.) Approved For Release 1999/09/09 : CIA-RDP78-05867A000100250010-1		LOT NO.	DATE
AREA (AMS NO.) 5Y	COUNTRY SOUTHERN RHODESIA	PROVINCE	PLACE BULAWAYO
GEOGRAPHIC COORDINATES 20:11 S 28:41 E		MAP REFERENCE C-FILE	
TITLE STATUE OF RHODES. HIGH COURT AT LEFT.			
25X1A			
DATE OF PICTURE	SOURCE OF PICTURE		
CLASSIFICATION R			
CAPTIONED BY Approved For Release 1999/09/09 : CIA-RDP78-05867A000100250010-1			
FORM NO. 60-53 SEP 1948	CAPTION REPORT		



CIA (PHOTO ACCESSION NO.)		LOT NO.		DATE	
Approved For Release		1999/09/09 : CIA-RDP78-05867A000100250010-1		11/5/53	
AREA (AMS NO.)	COUNTRY	PROVINCE	PLACE		
570	BRITISH EAST AFRICA	NYASALAND	NIKATA BAY		
GEOGRAPHIC COORDINATES		MAP REFERENCE			
11:30 S 34:17 E		TIMES GAZ.			
TITLE					
BAY ON LAKE NYASA.					
25X1A					
DATE OF PICTURE		SOURCE OF PICTURE			
		[REDACTED]			
CLASSIFICATION					
R					
CAPTIONED BY			VERIFIED BY		
Approved For Release			1999/09/09 : CIA-RDP78-05867A000100250010-1		
FORM NO. 60-53 SEP 1948					
CAPTION REPORT					

CIA (PHOTO ACCESSION NO.) Approved For Release 1999/09/09 : CIA-RDP78-05867A000100250010-1		LOT NO. 1189.1	DATE 1953
AREA (AMS NO.) 570	COUNTRY Nyasaland	PROVINCE	PLACE LUSERI
GEOGRAPHIC COORDINATES UNABLE TO LOCATE		MAP REFERENCE	
TITLE FACTORY ON LUSERI TEA ESTATE.			
25X1A			
DATE OF PICTURE —	SOURCE OF PICTURE 		
CLASSIFICATION R	CAPTIONED BY Approved For Release 1999/09/09 : CIA-RDP78-05867A000100250010-1		
FORM NO. SEP 1948 60-53	CAPTION REPORT		

GFA (PHOTO ACCESSION NO.)		LOT NO.		DATE	
111896		570		1953	
Approved For Release 1999/09/09 : CIA-RDP78-05867A000100250010-1					
AREA (AMS NO.)	COUNTRY	PROVINCE	PLACE		
570	NYASOLAND		LUSERI		
GEOGRAPHIC COORDINATES			MAP REFERENCE		
UNABLE TO LOCATE					
TITLE					
PLUCKING TEA ON LUSERI TEA ESTATE.					
25X1A					
DATE OF PICTURE		SOURCE OF PI			
		[REDACTED]			
CLASSIFICATION					
R					
CAPTIONED BY			VERIFIED BY		
[REDACTED]			[REDACTED]		
Approved For Release 1999/09/09 : CIA-RDP78-05867A000100250010-1					
FORM NO. 60-53 SEP 1948					

CAPTION REPORT

CIA (PHOTO) <b>Approved For Release 1999/09/09 : CIA-RDP78-05867A000100250010-1</b>		DATE	<b>1953</b>
AREA (AMS NO.)	COUNTRY	PROVINCE	PLACE
<b>11895</b>	<b>NYASALAND</b>		<b>LUJERI</b>
GEOGRAPHIC COORDINATES		MAP REFERENCE	
<b>UNABLE TO LOCATE</b>			
TITLE			
<b>FOOT BRIDGE OVER RULA RIVER ON LUJERI TEA ESTATE.</b>			
DATE OF PICTURE		SOURCE OF PICTURE	
CLASSIFICATION			
<b>12</b>			
CAPTION <b>Approved For Release 1999/09/09 : CIA-RDP78-05867A000100250010-1</b>			
FORM NO. 60-53 SEP 1948			

25X1A

CAPTION REPORT


Approved For Release 1999/09/09 : CIA-RDP78-05867A000100250010-1

CIA PHOTO NUMBER <b>111896</b>	DATE <b>6-16-63</b>	PLACE <b>LIVINGSTONE</b>
AREA TAMS NO. 1 <b>4Y</b>	COUNTRY <b>NORTHERN RHODESIA</b>	PROVINCE
GEOGRAPHIC COORDINATES <b>17:52S 28:52E</b>		MAP REFERENCE <b>AMS 1:1,000,000 SE 35</b>
TITLE <b>POST OFFICE.</b>		
DATE OF PICTURE	SOURCE OF PICTURE	
	[REDACTED]	
CLASSIFICATION <b>R</b>		
CAPTIONED BY <b>G.A.</b>		VERIFIED BY
Approved For Release 1999/09/09 : CIA-RDP78-05867A000100250010-1		

25X1A

CAPTION REPORT

CIA (PHOTO ACCESSION NO.)		LOT NO.		DATE	
Approved For Release 1999/09/09 : CIA-RDP78-05867A000100250010-1		488		18 2 83	
AREA (AMS NO.)	COUNTRY	PROVINCE	PLACE		
HY	NORTHERN RHODESIA		LUSAKA		
GEOGRAPHIC COORDINATES		MAP REFERENCE			
15:25 S 28:21 E				C-FILE	
TITLE					
THE GOVERNMENT BUILDING.					
25X1A					
DATE OF PICTURE		SOURCE OF PICTURE			
		[REDACTED]			
CLASSIFICATION					
R					
CAPTIONED BY			VERIFIED BY		
[Signature]					
Approved For Release 1999/09/09 : CIA-RDP78-05867A000100250010-1					
FORM NO. 60-53 SEP 1948					
CAPTION REPORT					

CIA (PHOTO ACCESSION NO.)		LOT NO.	DATE
Approved For Release 1999/09/09 : CIA-RDP78-05867A000100250010-1		18-87	18 2 83 C
AREA (AMS NO.)	COUNTRY	PROVINCE	PLACE
HY	NORTHERN RHODESIA		LUSAKA
GEOGRAPHIC COORDINATES		MAP REFERENCE	
15:25 S 28:51 E		C-FILE	
TITLE			
AIRPORT IN CENTER BACKGROUND; GOVERNMENT BUILDING RIGHT CENTER.			
25X1A			
DATE OF PICTURE	SOURCE OF		
			
CLASSIFICATION			
R			
CAPTIONED BY		VERIFIED BY	
Approved For Release 1999/09/09 : CIA-RDP78-05867A000100250010-1		S-E	
FORM NO. 60-53 SEP 1948			
CAPTION REPORT			





CIA PHOTO ACCESSION NO. 1		Release 1999/09/09 : CIA-RDP78-05867A000100250010-1	
AREA SAMS NO. 1	COUNTRY	PROVINCE	PLACE
4Y	NORTHERN RHODESIA		CHILANGA
GEOGRAPHIC COORDINATES		MAP REFERENCE	
15:34 S 28:17 E		MAP BRANCH	
TITLE			
KILN AT CEMENT FACTORY.			
25X1A			
DATE OF PICTURE	SOURCE OF PICTURE		
CLASSIFICATION			
R			
CAPTIONED BY			
Approved For Release 1999/09/09 : CIA-RDP78-05867A000100250010-1			
FORM NO. 60-53 SEP 1948			

CAPTION REPORT





CIA (PHOTO ACCESSION NO.)		LOT NO.	
111903			
Approved For Release 1999/09/09 : CIA-RDP78-05867A000100250010-1			
AREA (AMS)	ETHIOPIA	PROVINCE	OGADEN
GEOGRAPHIC COORDINATES		PLACE	
Approx. 05:35N + 5:10E		Q-FILE	
TITLE			
EMPEROR MOUNTING PLATFORM OF GUMBURU No. 1.			
DATE OF PICTURE		25X1A	
1950		SOURCE OF PICTURE	
CLASSIFICATION			
CAPTIONED BY			
FORM NO. 60-57		VERIFIED BY	
SEP 1948		Approved For Release 1999/09/09 : CIA-RDP78-05867A000100250010-1	
CAPTION REPORT			