

PHOTO ACCESSION NO. 1

111904

LOT NO.

AREA LAWS NO. 1

Sanitized - Approved For Release : CIA-RDP78-05867A000100250011-0

GEOGRAPHIC COORDINATES

ETHIOPIA

PROVINCE

19 1/2 West

PLACE

OGADEN

TITLE

APPROX. GS: 36N 45:10 E

MAP REFERENCE

C-FILE

SINCLAIR CAMP.

25X1A

DATE OF PICTURE

1950

SOURCE OF PICTURE



CLASSIFICATION

CAPTIONED BY

*Eal*

VERIFIED BY

FORM NO. 40-53  
SEP 1948

Sanitized - Approved For Release : CIA-RDP78-05867A000100250011-0

CAPTION REPORT

EX6

Sanitized - Approved For Release : CIA-RDP78-05867A000100250011-0

Next 9 Page(s) In Document Exempt

Sanitized - Approved For Release : CIA-RDP78-05867A000100250011-0

CIA (PHOTO ACCESSION NO.) LOT NO. DATE

111915

AREA - LAWS NO. 1 Sanitized - Approved For Release : CIA-RDP78-05867A000100250011-0

63411

SWEDEN

PROVINCE ALLVSBORG

PLACE SURTE

GEOGRAPHIC COORDINATES 57°49' N 12°01' E

MAP REFERENCE N15

TITLE SLIDING HILL. CLAY BANK BROKE AWAY FROM HILL, LEFT, SLIDING DOWN INTO RIVER, RIGHT. (SEE CIA 111916 THROUGH 111920).

R-17441

8X10 Neg - same size print  
25X1A

DATE OF PICTURE September 1950



CLASSIFICATION


C

CAPTIONED BY MAB

VERIFIED BY

FORM NO. SEP 1948 60-53 Sanitized - Approved For Release : CIA-RDP78-05867A000100250011-0

CAPTION REPORT

CIA PHOTO ACCESSION NO. 1		LOT NO.	
111916		C	
Sanitized - Approved For Release : CIA-RDP78-05867A000100250011-0			
AREA (AMS NO.)	COUNTRY	PROVINCE	DATE
6341 M	SWEDEN	ALVSBORG	19 Jan 54
GEOGRAPHIC COORDINATES		PLACE	
57° 49' N 12° 01' E		SURTE	C
TITLE		MAP REFERENCE	
		NIS	
HOUSE TIPPED ON SIDE BY EARTH SLIP.			
(SEE CIA 111915).			
KX10			
DATE OF PICTURE		25X1A	R-17441
SEPTEMBER 1950	SOURCE		
CLASSIFICATION			
C			
CAPTIONED BY		VERIFIED BY	
MWB			
Sanitized - Approved For Release : CIA-RDP78-05867A000100250011-0			
FORM NO. 80-53 SEP 1948			
CAPTION REPORT			

CIA-IPHO TO ACCESSION NO. 1		LOT NO.		DATE	
111917		Sanitized - Approved For Release : CIA-RDP78-05867A000100250011-0		19 Jan 54	
AREA SAMS NO. 1	COUNTRY	PROVINCE	PLACE		
6341 M	SWEDEN	ALVSBORG	SURTE C		
GEOGRAPHIC COORDINATES		MAP REFERENCE			
57° 49' N 12° 01' E		NIS			
TITLE					
RAILROAD RIGHT-OF-WAY AND STATION,					
CENTER, ENGULFED BY EARTH SLIP.					
(SEE CIA 111915)					
8X10		25X1A		R-17441	
DATE OF PICTURE		SOURCE			
September 1950		[REDACTED]			
CLASSIFICATION					
C					
CAPTIONED BY			VERIFIED BY		
[Signature]			[Signature]		
Sanitized - Approved For Release : CIA-RDP78-05867A000100250011-0					
FORM NO. 60-53 SEP 1948					
CAPTION REPORT					

CIA (PHOTO ACCESSION NO.) LOT NO. DATE

111918

Sanitized - Approved For Release : CIA-RDP78-05867A000100250011-0

AREA (AMS NO.) 634177 COUNTRY SWEDEN PROVINCE ALVSBOG PLACE SURTE

GEOGRAPHIC COORDINATES 57° 49' N 12° 01' E MAP REFERENCE NIS

TITLE

MAIN STREET AFTER EARTH SHIP.  
SLIPPED INTO RIVER (SEE OIA 111915)

8x10

25X1A

R-17441

DATE OF PICTURE September 1950

SOURCE OF PICTURE [REDACTED]

CLASSIFICATION C

CAPTIONED BY mwb

VERIFIED BY

FORM NO. 60-53 Sanitized - Approved For Release : CIA-RDP78-05867A000100250011-0

CAPTION REPORT

CIA (PHOTO ACCESSION NO.) **111910** LOT NO. **17 Jan 54** DATE **17 Jan 54** **Sanitized - Approved For Release : CIA-RDP78-05867A000100250011-0**

AREA (AMS NO.) **6341 M** COUNTRY **SWEDEN** PROVINCE **ALYSBORG** PLACE **SURTE C**

GEOGRAPHIC COORDINATES **57° 49' N 12° 01' E** MAP REFERENCE **NIS**

TITLE **HOUSES IN VILLAGE AFTER EARTH SLIP. HULL SLIPPED INTO RIVER. (SEE CIA 111915)**

**8x10** **25X1A** **R-17441**

DATE OF PICTURE **September 1950** SOURCE OF 

CLASSIFICATION **C**

CAPTIONED BY **MWB** VERIFIED BY

FORM NO. **SEP 1948 80-53** **Sanitized - Approved For Release : CIA-RDP78-05867A000100250011-0**

CAPTION REPORT

CIA (PHOTO ACCESSION NO.) **111920** LOT NO. DATE  
Sanitized - Approved For Release : CIA-RDP78-05867A000100250011-0

AREA (AMS NO.) **6341 M** COUNTRY **SWEDEN** PROVINCE **ALVSBERG** PLACE **SURTE C**

GEOGRAPHIC COORDINATES **57° 49' N 12° 01' E** MAP REFERENCE **NIS**

TITLE  
**PART OF VILLAGE AFTER EARTH SLIP  
SLIPPED INTO RIVER CAUSED BY EXCESSIVE  
RAINFALL. (SEE CIA 111915).**

**25X1A R-17441**

DATE OF PICTURE **September 1950** SOURCE

CLASSIFICATION **C**

CAPTIONED BY **MWB**

VERIFIED BY  
Sanitized - Approved For Release : CIA-RDP78-05867A000100250011-0

FORM NO. 60-53  
SEP 1946

CAPTION REPORT



CIA PHOTO ACCESSION NO. 1		LOT NO.	
Sanitized - Approved For Release : CIA-RDP78-05867A000100250011-0			
AREA LAWS NO. 1	COUNTRY	PROVINCE	DATE
9N	USSR / ASIATIC RSFSR		29 Dec 1953
GEOGRAPHIC COORDINATES		MAP REFERENCE	
TITLE			
Bolshevichinsky Lumber Region. Timber trains take logs to Angara River.			
25X1A			
DATE OF PICTURE	SOURCE OF PICTURE		
April 1953	[REDACTED]		
CLASSIFICATION			
C			
CAPTIONED BY	VERIFIED BY		
Sanitized - Approved For Release : CIA-RDP78-05867A000100250011-0			
FORM NO. SEP 1948 60-53	CAPTION REPORT		

CIA PHOTO ACCESSION NO. 1  
Sanitized - Approved For Release : CIA-RDP78-05867A000100250011-0

AREA IAMS NO. 9N  
LOT NO. 2617  
PROVINCE 29 Dec 1953

COUNTRY USSR/ASIATIC RSFSR  
PLACE

GEOGRAPHIC COORDINATES  
MAP REFERENCE

TITLE  
Bolshevinchinsky Lumber Region. Timber trains take logs to Angara River.

25X1A

DATE OF PICTURE April 1953  
SOURCE OF PICTURE

CLASSIFICATION C

CAPTIONED BY  
Sanitized - Approved For Release : CIA-RDP78-05867A000100250011-0

FORM NO. 60-53  
SEP 1948

CAPTION REPORT

Sanitized - Approved For Release : CIA-RDP78-05867A000100250041-0

CIA PHOTO ACCESSION NO. 111923 E-2617 29 Dec 1953

AREA TAMS NO. 1 9N COUNTRY USSR/ ASIATIC RSFSR PROVINCE PLACE

GEOGRAPHIC COORDINATES MAP REFERENCE

TITLE Bolshevinchinsky Lumber Region. Timber trains take logs to Angara River.


25X1A

DATE OF PICTURE April 1953 SOURCE OF PICTURE [REDACTED]

CLASSIFICATION

CAPTIONED BY Sanitized (W) - Approved For Release : CIA-RDP78-05867A000100250041-0 VERIFIED BY [REDACTED]

FORM NO. eo-53 SEP 1948 CAPTION REPORT

CIA PHOTO ACCESSION NO. 117924		LOT NO. E-2617		DATE 29 Dec 1953		REF ID: A000100250011-0	
AREA (AMS NO. 1)	COUNTRY	PROVINCE	PLACE				
9N	USSR / ASIATIC RSFSR						
GEOGRAPHIC COORDINATES		MAP REFERENCE					
TITLE							
<del>USSR</del> Bolshevichinsky Lumber Region. Timber							
<del>trains</del> take logs to Angara Rivcr.							
25X1A							
DATE OF PICTURE		SOURCE OF P					
April 1953							
CLASSIFICATION							
C							
CAPTIONED BY				VERIFIED BY			
Sanitized - Approved For Release : CIA-RDP78-05867A000100250011-0				Sanitized - Approved For Release : CIA-RDP78-05867A000100250011-0			
FORM NO. SEP 1948 60-53							
CAPTION REPORT							

CIA (PHOTO ACCESSION NO.) 11.99011  
Lot No. EL 2617  
Date 29 Dec 1953  
Approved For Release : CIA-RDP78-05867A000100250011-0

AREA (AMS NO.) 7255 M  
COUNTRY Poland  
PROVINCE (WARSAW)  
PLACE (WARSAW)

GEOGRAPHIC COORDINATES 52 15 N 21 00 E  
MAP REFERENCE C-File

TITLE PALACE OF SCIENCE AND CULTURE UNDER CONSTRUCTION.

25X1A

DATE OF PICTURE April 1953  
SOURCE OF PICTURE [REDACTED]

CLASSIFICATION c  
CAPTIONED BY [REDACTED]

Approved For Release : CIA-RDP78-05867A000100250011-0

Sanitized - Approved For Release : CIA-RDP78-05867A000100250011-0

CIA PHOTO ACCESSION NUMBER: 111926

AREA (AMS NO.): 7255 M COUNTRY: Poland PROVINCE: (WARSAW) PLACE: (WARSAW)

GEOGRAPHIC COORDINATES: 52 15 N 21 00 E MAP REFERENCE: C-file

TITLE: PALACE OF SCIENCE AND CULTURE UNDER CONSTRUCTION.

25X1A

DATE OF PICTURE: April 1953 SOURCE OF PICTURE: [REDACTED]

CLASSIFICATION: C

CAPTIONED BY: [Signature] VERIFIED BY: [Signature]

FORM NO. 60-53 SEP 1948

CAPTION REPORT

CIA IPHOTO ACCESSION NO. 1  
18-0074 - Approved For Release : CIA-RDP78-05867A000100250011-0

AREA IAMS NO. 1  
7255 M

COUNTRY  
POLAND

PROVINCE  
WARSAW

PLACE  
(WARSAW)

GEOGRAPHIC COORDINATES  
52 15 N 21 00 E

MAP REFERENCE  
E-File

TITLE  
Palace of Culture under construction.  
Science and

25X1A



DATE OF PICTURE  
April 1953

SOURCE OF

CLASSIFICATION  
C

CAPTIONED BY  
18-0074 - Approved For Release : CIA-RDP78-05867A000100250011-0

FORM NO. 60-57  
SEP 1948

CAPTION REPORT


CIA (PHOTO ACCESSION NO.) **11 Sanitized - Approved For Release : CIA-RDP78-05867A000100250011-0** LOT NO. **2617** DATE **28 Dec 1953**

AREA (AMS NO.) **7255 M** COUNTRY **POLAND** PROVINCE **(WARSAW)** PLACE **(WARSAW)**

GEOGRAPHIC COORDINATES **52 15 N 21 00 E** MAP REFERENCE **C-File**

TITLE **PALACE OF CULTURE UNDER CONSTRUCTION.  
SCIENCE AND**

25X1A

DATE OF PICTURE **April 1953** SOURCE OF 

CLASSIFICATION **e**

CAPTIONED BY **W...** **Sanitized - Approved For Release : CIA-RDP78-05867A000100250011-0**

FORM NO. 60-53  
SEP 1948

CAPTION REPORT



CIA PHOTO ACCESSION NO. 1 **Sanitized - Approved For Release : CIA-RDP78-05867A000100250011-0** LOT NO. **E-2617** **29 Dec 1953**

AREA (AMS NO.) **72.55 M** COUNTRY **POLAND** PROVINCE **(WARSAW)** PLACE **(WARSAW)**

GEOGRAPHIC COORDINATES **52 15 N 21 00 E** MAP REFERENCE **C-File**

TITLE **Palace of Science and Culture under construction.**

25X1A

DATE OF PICTURE **April 1953** SOURCE OF PHOTO 

CLASSIFICATION **C**

CAPTIONED BY **W...** **Sanitized - Approved For Release : CIA-RDP78-05867A000100250011-0** VERIFIED BY **[Signature]**


CIA PHOTO ACCESSION NO. 111930 LOT NO. 2617 ~~SECRET~~ - Approved For Release : CIA-RDP78-05867A000100250011-0

AREA (AMS NO.) 7255 M COUNTRY Poland PROVINCE (WARSAW) PLACE WARSAW

GEOGRAPHIC COORDINATES 52 15 N 21 00 E MAP REFERENCE C-FILE

TITLE Part 1 of 2-part PANORAMA.

25X1A

DATE OF PICTURE April 1953 SOURCE OF PICTURE 

CLASSIFICATION C

CAPTIONED BY W VERIFIED BY W Sanitized - Approved For Release : CIA-RDP78-05867A000100250011-0

CIA (PHOTO ACCESSION NO.) **1** **Sanitized - Approved For Release : CIA-RDP78-05867A000100250011-0** LOT NO. **2617** **28 Dec 1953** **C**

AREA (AMS NO.) **7255 M** COUNTRY **POLAND** PROVINCE **(WARSAW)** PLACE **(WARSAW)**

GEOGRAPHIC COORDINATES **52 15 N 21 00 E** MAP REFERENCE **c-File**

TITLE **Part 2 of 2-part PANOSAMA.**

25X1A

DATE OF PICTURE **April 1953** SOURCE OF PHOTO 

CLASSIFICATION **C**

CAPTIONED BY **WFB** **Sanitized - Approved For Release : CIA-RDP78-05867A000100250011-0**

FORM NO. 60-53  
SEP 1948

CAPTION REPORT

CIA (PHOTO ACCESSION NO.) 11500		LOT NO.		DATE 28 Dec 1953		REF ID: A6000100250011-0	
AREA (AMS NO.) 7255 M		COUNTRY Poland		PROVINCE WARSAW		PLACE WARSAW	
GEOGRAPHIC COORDINATES 52 15 N 21 00 E				MAP REFERENCE C-File			
25X1A							
DATE OF PICTURE April 1953		SOURCE OF PICTURE [REDACTED]					
CLASSIFICATION C							
CAPTIONED BY [REDACTED]				VERIFIED BY [REDACTED]			
FORM NO. 10-55 SEP 1948		CAPTION REPORT					

Sanitized - Approved For Release : CIA-RDP78-05867A000100250011-0

Sanitized - Approved For Release : CIA-RDP78-05867A000100250011-0

CIA PHOTO ACCESSION NO. 1		LOT NO.	DATE
1 Sanitized - Approved For Release : CIA-RDP78-05867A000100250011-0 2679 28 Dec 1953			
AREA (AMS NO.)	COUNTRY	PROVINCE	PLACE
7255M	Poland	WARSAW	WARSAW
GEOGRAPHIC COORDINATES		MAP REFERENCE	
52 15 N 21 00 E		C-File	
TITLE			
Cancelled - See CIA 111933			
25X1A			
DATE OF PICTURE	SOURCE OF PIC		
April 1953	[REDACTED]		
CLASSIFICATION			
C			
CAPTIONED BY		VERIFIED BY	
1 Sanitized - Approved For Release : CIA-RDP78-05867A000100250011-0		[REDACTED]	
FORM NO. 80-83 SEP 1948			
CAPTION REPORT			

CIA PHOTO ACCESSION NO. 1 Sanitized - Approved For Release : CIA-RDP78-05867A000100250011-0  
LOT NO. E 2677 DATE 20 Dec 1953

AREA (AMS NO.) 27N/ USSR/ N. EUROPEAN RSESN PROVINCE Moscow Oblast PLACE Moscow

GEOGRAPHIC COORDINATES 55 45N 37 35E MAP REFERENCE C-File

TITLE Part 1 of 2 part PANORAMA.

25X1A

DATE OF PICTURE April 1953 SOURCE OF PHOTO [REDACTED]

CLASSIFICATION [REDACTED]

CAPTIONED BY 1 Sanitized - Approved For Release : CIA-RDP78-05867A000100250011-0 VERIFIED BY

CIA PHOTO ACCESS **Sanitized - Approved For Release : CIA-RDP78-05867A000100250011-0**  
111935 E-2617 28 Dec 1953

AREA (AMS NO. 1) COUNTRY PROVINCE PLACE  
27N/USSR/N. EUROPEAN RSFSR/MOSCOW Oblast/MOSCOW

GEOGRAPHIC COORDINATES MAP REFERENCE  
55 45 N 37 35 E c-File

TITLE  
Part 2 of 2 part PANORAMA.

25X1A

DATE OF PICTURE SOURCE OF  
April 1953 [REDACTED]

CLASSIFICATION

CAPTIONED BY **Sanitized - Approved For Release : CIA-RDP78-05867A000100250011-0** VERIFIED BY

CIA-IPHOTO ACCESSION NO. 111936  
Sanitized - Approved For Release : CIA-RDP78-05867A000100250011-0  
DATE 28 Dec 1953

AREA IAMS NO. 1 27N / USSR / N. EUROPEAN RSFSR / PROVINCE Moscow Oblast / PLACE Moscow  
GEOGRAPHIC COORDINATES 55 45 N 37 35 E MAP REFERENCE C-File

TITLE  
  
  
  
  
  
  
25X1A

DATE OF PICTURE April 1953  
SOURCE OF PICTURE [REDACTED]

CLASSIFICATION e  
CAPTIONED BY [Signature]  
Sanitized - Approved For Release : CIA-RDP78-05867A000100250011-0  
VERIFIED BY [Signature]



CIA PHOTO ACCESSION NO. 1		LOT NO.		DATE	
11937		E 2677		28 Dec 1953	
Sanitized - Approved For Release : CIA-RDP78-05867A000100250011-0					
AREA (AMS NO.)	COUNTRY	PROVINCE	PLACE		
28N	USSR/S. EUROPEAN RSFSR	Rostov	Oblast		
GEOGRAPHIC COORDINATE		MAP REFERENCE			
TITLE					
Molotov Collective Farm. Seeding operation.					
25X1A					
DATE OF PICTURE	SOURCE OF PHOTO				
April 1953	[REDACTED]				
CLASSIFICATION					
CAPTIONED BY			VERIFIED BY		
[REDACTED]			[REDACTED]		
Sanitized - Approved For Release : CIA-RDP78-05867A000100250011-0					
FORM NO. 60-53		SEP 1948			
CAPTION REPORT					

CIA PHOTO ACCESS Sanitized - Approved For Release : CIA-RDP78-05867A000100250011-0

111938 E-2617 28 Dec 1953

AREA (AMS NO.) COUNTRY PROVINCE PLACE  
27N/ USSR/ N/ EUROPEAN RSESF/ Moscow Oblast/ Kolomna

GEOGRAPHIC COORDINATES MAP REFERENCE  
55 05 N 38 45 E C-File

TITLE  
Kolomna Heavy Machine Building Plant. ~~Large steel~~ Large  
~~steel lathe~~ Cutting edge of large steel lathe.

25X1A

DATE OF PICTURE SOURCE OF PIC  
April 1953

CLASSIFICATION

CAPTIONED BY Sanitized - Approved For Release : CIA-RDP78-05867A000100250011-0

FORM NO. 60-53 SEP 1948  
CAPTION REPORT

CIA PHOTO ACCESSION NO. 1 **Sanitized - Approved For Release : CIA-RDP78-05867A000100250011-0** LOT NO. **F-2617** DATE **28 Dec 1953**


AREA (AMS NO. 1) **27N/ USSR/ NEUROPEAN RSFSR/ Moscow Oblast** PROVINCE **Kolomna** PLACE

GEOGRAPHIC COORDINATES **55 05 N 38 45 E** MAP REFERENCE **C-File**

TITLE **KOLOMNA HEAVY MACHINE BUILDING PLANT. Large steel lathe.**

25X1A

DATE OF PICTURE **April 1953**



CLASSIFICATION **C**

CAPTIONED BY **WGB** **Sanitized - Approved For Release : CIA-RDP78-05867A000100250011-0** VERIFIED BY

FORM NO. 60-53  
SEP 1948

CAPTION REPORT

CIA (PHOTO ACCESSION NO.) 11994  
LOT NO. 2017  
DATE 28 Dec 1953  
Sanitized - Approved For Release : CIA-RDP78-05867A000100250011-0

AREA (AMS NO.) 27N  
COUNTRY USSR / NEUROPEAN RSFSR  
PROVINCE Moscow Oblast  
PLACE Kolomna

GEOGRAPHIC COORDINATES 55 05 N 38 45 E  
MAP REFERENCE C-File

TITLE Kolomna Heavy Machine Building Plant. Large steel lathe.

25X1A

DATE OF PICTURE April 1953  
SOURCE OF PHOTO [REDACTED]

CLASSIFICATION C  
CAPTIONED BY [REDACTED]

VERIFIED BY [REDACTED]  
Sanitized - Approved For Release : CIA-RDP78-05867A000100250011-0

CIA (PHOTO ACCESSION NO.) 11 Sanitized - Approved For Release : CIA-RDP78-05867A000100250011-0

AREA (AMS NO.) 27N/ USSR / N. European (RSFSR) / Moscow Oblast / PROVINCE PLACE Kolomna

GEOGRAPHIC COORDINATES 55 05 N 38 45 E MAP REFERENCE C-File

TITLE Kolomna Heavy Machinery Building Plant. Large steel lathe.

25X1A

DATE OF PICTURE April 1953 SOURCE OF PICTURE [REDACTED]

CLASSIFICATION [REDACTED]

CAPTIONED BY [REDACTED]

Sanitized - Approved For Release : CIA-RDP78-05867A000100250011-0

FORM NO. 60-53 SEP 1948

CAPTION REPORT

CIA PHOTO ACCESSION NO. 1  
Sanitized - Approved For Release : CIA-RDP78-05867A000100250011-0  
LOT NO. 2017  
28 Dec 1953

AREA (AMS NO.) 3220M  
COUNTRY Bulgaria  
PROVINCE Khaskovo  
PLACE Dimitrograd

GEOGRAPHIC COORDINATES  
42 03 N 25 35 E  
MAP REFERENCE C-File

TITLE  
Stalin Chemical Combine.

25X1A

DATE OF PICTURE April 1953  
SOURCE OF PICTURE [REDACTED]

CLASSIFICATION C

CAPTIONED BY [REDACTED]  
Sanitized - Approved For Release : CIA-RDP78-05867A000100250011-0

CIA PHOTO ACCESSION NO. 11194.7  
Sanitized - Approved For Release : CIA-RDP78-05867A000100250001-0  
REF ID: A61728

AREA (AMS NO.) 3220 M  
COUNTRY Bulgaria  
PROVINCE Khaskovo  
PLACE Dimitrograd

GEOGRAPHIC COORDINATES 42 03 N 25 35 E  
MAP REFERENCE C-File

TITLE Stalin Chemical Combine. ~~XXXXXXXXXX~~

25X1A



DATE OF PICTURE April 1953

CLASSIFICATION c  
CAPTIONED BY Sanitized - Approved For Release : CIA-RDP78-05867A000100250011-0  
VERIFIED BY

CIA PHOTO ACCESSION NO. 1 Sanitized - Approved For Release : CIA-RDP78-05867A000100250011-0  
LOT NO. E-2611 DATE 28 Dec 1953

AREA (AMS NO.) 3220 M COUNTRY BULGARIA PROVINCE Khaskovo PLACE Dimitrovgrad

GEOGRAPHIC COORDINATES 42 03 N 25 35 E MAP REFERENCE C-File

TITLE Stalin Chemical Combine. Laboratory.

25X1A

DATE OF PICTURE April 1953 SOURCE OF P [REDACTED]

CLASSIFICATION C CAPTIONED BY [REDACTED]

FORM NO. 60-53 SEP 1948 VERIFIED BY [REDACTED] 1 Sanitized - Approved For Release : CIA-RDP78-05867A000100250011-0



CIA PHOTO ACCESSION NO. 1-1945  
Sanitized - Approved For Release : CIA-RDP78-05867A000100250011-0  
E-2617 28 Dec 1953 C

AREA (AMS NO.) 3220 M COUNTRY Bulgaria PROVINCE Khaskovo PLACE Dimitrovgrad

GEOGRAPHIC COORDINATES 42 03 N 25 35 E MAP REFERENCE C-File

TITLE Stalin Chemical Combine.

25X1A

DATE OF PICTURE April 1953 SOURCE OF 

CLASSIFICATION C

CAPTIONED BY WBR  
Sanitized - Approved For Release : CIA-RDP78-05867A000100250011-0

FORM NO. SEP 1948 CO-57

Sanitized - Approved For Release : CIA-RDP78-05867A000100250011-0

CIA PHOTO ACCESSION NO. 111946 E-2617 28 Dec 1953


AREA (AMS NO.) 3220 M COUNTRY BULGARIA PROVINCE KHASKOVO PLACE DMITROVGRAD

GEOGRAPHIC COORDINATES 4203 N 25 35 E C-File

TITLE STALIN ~~Stalin~~ Chemical Combine.

25X1A

DATE OF PICTURE April 1953



CLASSIFICATION Sanitized - Approved For Release : CIA-RDP78-05867A000100250011-0

FORM NO. 60-53

CAPTION REPORT

Sanitized - Approved For Release : CIA-RDP78-05867A000100250011-0

CIA PHOTO ACCESSION NO. 111947

AREA (AMS NO.) 3220 M COUNTRY BULGARIA PROVINCE KHASKOVO PLACE Dimitrograd

GEOGRAPHIC COORDINATES 42 03 N 25 35 E MAP REFERENCE C-File

TITLE STALIN Chemical Combine.

25X1A

DATE OF PICTURE April 1953

SOURCE OF PHOTO [REDACTED]

CLASSIFICATION C  
CAPTIONED BY WAW  
Sanitized - Approved For Release : CIA-RDP78-05867A000100250011-0

CAPTION REPORT

CIA PHOTO **Sanitized - Approved For Release : CIA-RDP78-05867A000100250011-0**  
171948 F-2611 28 Dec 1953

AREA (AMS NO.) 3220 M COUNTRY Bulgaria PROVINCE Khaskovo PLACE Dimitrovgrad

GEOGRAPHIC COORDINATES 42 03 N 25 35 E MAP REFERENCE C-File

TITLE Stalin Chemical Combine.

25X1A

DATE OF PICTURE April 1953 SOURCE OF PICTURE [REDACTED]

CLASSIFICATION C  
CAPTIONED **Sanitized - Approved For Release : CIA-RDP78-05867A000100250011-0**


CIA PHOTO ACCESSION NO. 111949  
Sanitized - Approved For Release : CIA-RDP78-05867A000100250011-0  
LOT NO. E-2617  
DATE 28 Dec 1953

AREA (AMS CO. #) 32 20 M  
COUNTRY BULGARIA  
PROVINCE KHASKOVO  
PLACE DMITROVGRAD

GEOGRAPHIC COORDINATES 42 03 N 25 35 E  
MAP REFERENCE C-File

TITLE  
STALIN Chemical Combine. Part 1 of 2 part PANORAMA

25X1A

DATE OF PICTURE April 1953  
SOURCE OF PICTURE 

CLASSIFICATION C  
CAPTIONED BY Sanitized - Approved For Release : CIA-RDP78-05867A000100250011-0  
VERIFIED BY

CIA PHOTO ACCESSION NO. 111950 Sanitized - Approved For Release : CIA-RDP78-05867A000100250011-0 LOT NO. F-2617 28 Dec 1953

AREA TAMS NO. 1 3220 COUNTRY Bulgaria PROVINCE Khaskovo PLACE Dimitrograd

GEOGRAPHIC COORDINATES 42 03 N 25 35 E MAP REFERENCE C-File

TITLE Stalin Chemical Combine. Part 2 of 2-part PANDEMA

25X1A

DATE OF PICTURE April 1953 SOURCE OF [REDACTED]

CLASSIFICATION C CAPTIONED BY Sanitized - Approved For Release : CIA-RDP78-05867A000100250011-0 VERIFIED BY [REDACTED]

CIA PHOTO ACCESSION NO. 101-101  
Sanitized - Approved For Release : CIA-RDP78-05867A000100250011-0  
E-2617 28 Dec 1953

AREA NAME NO. 1 32 20 M COUNTRY Bulgaria PROVINCE Khaskovo PLACE Dmitrovgrad

GEOGRAPHIC COORDINATES 42 03 N 25 35 E MAP REFERENCE C-File

TITLE Stalin Chemical Combine.


25X1A

DATE OF PICTURE April 1953 SOURCE OF [REDACTED]

CLASSIFICATION C

CAPTIONED BY Sanitized - Approved For Release : CIA-RDP78-05867A000100250011-0

FORM NO. 60-53 SEP 1948

CIA PHOTO ACCESSION NO. 1 <b>Sanitized - Approved For Release : CIA-RDP78-05867A000100250011-0</b>		LOT NO. <b>E-2617</b>		DATE <b>28 Dec 1953</b>	
AREA (AMS NO.) <b>3220 M</b>	COUNTRY <b>Bulgaria</b>	PROVINCE <b>Khaskovo</b>	PLACE <b>Dimitrovgrad</b>		
GEOGRAPHIC COORDINATES <b>42 03 N 25 35 E</b>		MAP REFERENCE <b>C-File</b>			
TITLE <b>Stalin Chemical Combine.</b>					
DATE OF PICTURE <b>April 1953</b>		SOURCE 			
CLASSIFICATION <b>C</b>					
CAPTIONED BY <b>Sanitized - Approved For Release : CIA-RDP78-05867A000100250011-0</b>		VERIFIED BY <b>203</b>			
FORM NO. SEP 1946 60-53					
CAPTION REPORT					



CIA PHOTO. Sanitized - Approved For Release : CIA-RDP78-05867A000100250011-0  
11953 E-2617 28 Dec 1953

AREA (AMS NO.) COUNTRY PROVINCE PLACE  
S. EUROPEAN RSFSR / S. EUROPEAN RSFSR / CIMEAN Oblast / NIKITA (NC)

GEOGRAPHIC COORDINATES MAP REFERENCE  
44 33 N 34 14 E NIS

TITLE  
Nikitskiy Botanical Gardens. Laboratory.

25X1A

DATE OF PICTURE SOURCE OF PICT  
April 1953

CLASSIFICATION  
C

CAPTIONED BY Sanitized - Approved For Release : CIA-RDP78-05867A000100250011-0  
VERIFIED BY

CIA PHOTO ~~SECRET~~ ~~TOP SECRET~~ Sanitized - Approved For Release : CIA-RDP78-05867A000100250011-0  
111954 E-2617 28 DEC 1953

AREA (AMS #) 18N/115R / S. EUROPEAN RSFSR / PROVINCE CRIMEAN Oblast / PLACE NIKITA (Nr)

GEOGRAPHIC COORDINATES 44 32N 34 14 E MAP REFERENCE N15

TITLE NIKITSKIY BOTANICAL GARDENS.

25X1A

DATE OF PICTURE April 1953 SOURCE OF P [REDACTED]

CLASSIFICATION C

CAPTIONED BY [REDACTED] VERIFIED BY [REDACTED] Sanitized - Approved For Release : CIA-RDP78-05867A000100250011-0

CIA PHOTO ACCESSION NO. 1 Panitized - Approved For Release : CIA-RDP78-05867A000100250011-0  
LOT NO. E-2617 28 Dec 1953 C

AREA (AWS NO.) 34N COUNTRY USSR PROVINCE Moldavian SSR PLACE

GEOGRAPHIC COORDINATES MAP REFERENCE

TITLE Stalin Collective Farm.

25X1A

DATE OF PICTURE April 1953 SOURCE

CLASSIFICATION

CAPTIONED BY C Panitized - Approved For Release : CIA-RDP78-05867A000100250011-0

FORM NO. 60-58 SEP 1948

CAPTION REPORT

CIA (PHOTO ACCESSION NO.)		Sanitized - Approved For Release : CIA-RDP78-05867A000100250011-0	
AREA (AMS NO.)	COUNTRY	PROVINCE	PLACE
34N	USSR	Moldavian SSR	
GEOGRAPHIC COORDINATES		MAP REFERENCE	
TITLE			
Farmers on Stalin Collective Farm.			
25X1A			
DATE OF PICTURE	SOURCE OF PHOTO		
April 1953	[REDACTED]		
CLASSIFICATION			
CAPTIONED BY		VERIFIED BY	
e		[REDACTED]	
Sanitized - Approved For Release : CIA-RDP78-05867A000100250011-0		[REDACTED]	
FORM NO. 60-5		SEP 1948	
CAPTION REPORT			


CIA PHOTO ACCESSION NO. 1 **Sanitized - Approved For Release** : CIA-RDP78-05867A000100250011-0  
LOT NO. 2677 DATE 28 Dec 79

AREA (AMS NO. 1) **34N** COUNTRY **USSR** PROVINCE **Moldavian SSR** PLACE

GEOGRAPHIC COORDINATES MAP REFERENCE

TITLE **Stalin Collective Farm.**

25X1A

DATE OF PICTURE **April 1953** SOURCE OF PHOTO 

CLASSIFICATION **C**

CAPTIONED BY **Sanitized - Approved For Release** : CIA-RDP78-05867A000100250011-0  
VERIFIED BY

CIA PHOTO SESSION NO. 111958  
Sanitized - Approved For Release : CIA-RDP78-05867A000100250011-0  
E-2617 28 Dec 1955

AREA (AMS NO.) ~~34N~~ 34N COUNTRY USSR PROVINCE Moldavian SSR PLACE

GEOGRAPHIC COORDINATES MAP REFERENCE

TITLE Stalin ~~Collective~~ Farm Collective Farm

25X1A

DATE OF PICTURE ~~March~~ April 1953 SOURCE OF PICTURE

CLASSIFICATION C

CAPTIONED BY Sanitized - Approved For Release : CIA-RDP78-05867A000100250011-0

FORM NO. 60-53 SEP 1948

CAPTION REPORT

CIA PHOTO *Sanitized* - Approved For Release : CIA-RDP78-05867A000100250011-0  
11/19/59 E-2617 28 Dec 1953

AREA (AWS NO.) 37N / USSR / N. EUROPEAN RSFSR / Yaroslavl Oblast / Yaroslavl  
COUNTRY PROVINCE PLACE

GEOGRAPHIC COORDINATES 57 35N 39 50E  
MAP REFERENCE C-File

TITLE Motor block at Yaroslavl Automobile Plant.

25X1A

DATE OF PICTURE *April* / *March* 1953  
SOURCE OF PHOTO 

CLASSIFICATION C  
CAPTIONED BY *Walt* - Approved For Release : CIA-RDP78-05867A000100250011-0  
VERIFIED BY

Sanitized - Approved For Release : CIA-RDP78-05867A000100250011-0  
111960 E-2617 28 Dec 1953

AREA (AMS NO.) 37N/USSR/N. EUROPEAN RSFSR/PROVINCE Yaroslavl Oblast/PLACE Yaroslavl  
GEOGRAPHIC COORDINATES 57 35 N 39 50 E MAP REFERENCE C-File

TITLE Drilling machines at Yaroslavl Automobile Plant.

25X1A

DATE OF PICTURE MAPS 1953 SOURCE OF PICTURE [REDACTED]

CLASSIFICATION C

CAPTIONED BY Sanitized - Approved For Release : CIA-RDP78-05867A000100250011-0



CIA PHOTO ACCESSION NO. 11901  
Sanitized - Approved For Release : CIA-RDP78-05867A000100250011-0  
E-2617 28 Dec 1953

AREA (AMS NO.) 37 N / USSR / N. EUROPEAN RSFSR / Yaroslavl Oblast / Yaroslavl  
COUNTRY PROVINCE PLACE

GEOGRAPHIC COORDINATES 57 35 N 39 50 E  
MAP REFERENCE C-File

TITLE  
Drilling machines at Yaroslavl Automobile Plant.

25X1A

DATE OF PICTURE April 1953  
SOURCE OF [REDACTED]

CLASSIFICATION C  
CAPTIONED BY Sanitized - Approved For Release : CIA-RDP78-05867A000100250011-0  
VERIFIED BY [REDACTED]

CIA IPHOTO ~~AS~~ Sanitized - Approved For Release : CIA-RDP78-05867A000100250011-0

AREA (AMP NO.) 177882 COUNTRY N. EUROPEAN RSFSR PROVINCE Yaroslavl Oblast PLACE Yaroslavl

GEOGRAPHIC COORDINATES 57 35 N 39 50 E MAP REFERENCE C-File

TITLE Drilling machine at Yaroslavl Automobile Plant.

25X1A

DATE OF PICTURE ~~March~~ Dec 11 1953 SOURCE OF PICTURE [REDACTED]

CLASSIFICATION C

CAPTIONED BY Sanitized - Approved For Release : CIA-RDP78-05867A000100250011-0

FORM NO. 60-53 SEP 1948 CAPTION REPORT

CIA PHOTO ~~Sanitized~~ - Approved For Release : CIA-RDP78-05867A000100250011-0

111963 E-2617 28 DEC 1953

AREA (AMS NO.) 37N/USSR/N. European RSFSR/Yaroslavl Oblast/Yaroslavl

COUNTRY PROVINCE PLACE

GEOGRAPHIC COORDINATES 57 35 N 39 50 E MAP REFERENCE C-File

TITLE Drilling machines at Yaroslavl Automobile Plant.

25X1A

DATE OF PICTURE ~~March~~ April 1953

SOURCE OF 

CLASSIFICATION C

CAPTIONED ~~Sanitized~~ - Approved For Release : CIA-RDP78-05867A000100250011-0

FORM NO. 60-55 SEP 1948

CAPTION REPORT

Sanitized - Approved For Release : CIA-RDP78-05867A000100250011-0

111964 E-2617 28 DEC 1953

AREA (AMS NO.) 37N / COUNTRY LISSR / N. EUROPEAN R. SFSR / PROVINCE Yaroslavl Oblast / PLACE Yaroslavl

GEOGRAPHIC COORDINATES 57 35 N 39 50 E MAP REFERENCE C-File

TITLE Yaroslavl Automobile Plant, 10-ton truck.

25X1A

DATE OF PICTURE MARCH 1953



CLASSIFICATION

CAPTIONED Sanitized - Approved For Release : CIA-RDP78-05867A000100250011-0

FORM NO. 60 53 SEP 1948

CAPTION REPORT

Sanitized - Approved For Release : CIA-RDP78-05867A000100250011-0

CIA PHOTO AC 111965 E-2617 28 Dec 1953

AREA (AMS NO.) 27N/ISSR/N. EUROPEAN RSFSR / PROVINCE Moscow Oblast / PLACE MOSCOW

GEOGRAPHIC COORDINATES 55 45 N 37 35 E MAP REFERENCE e-File

TITLE GASTRONOM (Food store).

25X1A

DATE OF PICTURE ~~March~~ April 1953 SOURCE OF 

CLASSIFICATION C

CAPTIONED BY Sanitized - Approved For Release : CIA-RDP78-05867A000100250011-0

CIA (PHOTO) ~~Sanitized - Approved For Release~~ : CIA-RDP78-05867A000100250011-0  
111966 E-2617 21 Dec 1953

AREA (AMS NO.) 3237 M COUNTRY ~~Pest~~ Hungary PROVINCE Pest PLACE Budapest

GEOGRAPHIC COORDINATES 47 30 N 19 05 E MAP REFERENCE C-File

TITLE EMAG Agricultural Machine Plant.

25X1A

DATE OF PICTURE ~~11/1953~~ April 1953 SOURCE OF PHOTO [REDACTED]

CLASSIFICATION C CAPTIONED ~~Sanitized - Approved For Release~~ : CIA-RDP78-05867A000100250011-0


CIA (PHOTO) ~~Sanitized~~ - Approved For Release : CIA-RDP78-05867A000100250011-0  
111967 E-2617 20 Dec 1953

AREA (AME NO.) 3237 M COUNTRY Hungary PROVINCE Pest PLACE Budapest

GEOGRAPHIC COORDINATES 47 30 N 18 05 E MAP REFERENCE C-File

TITLE EMAG Agricultural Machine Plant.

25X1A

DATE OF PICTURE ~~March~~ April 1953 SOURCE OF P 

CLASSIFICATION C

CAPTIONED BY ~~Sanitized~~ - Approved For Release : CIA-RDP78-05867A000100250011-0  
W/oh

CIA (PHOTO) **Sanitized - Approved For Release : CIA-RDP78-05867A000100250011-0**  
111968 E-2617 28 Dec 1953

AREA (AMS NO.) 3237M COUNTRY Hungary PROVINCE Pest PLACE Budapest

GEOGRAPHIC COORDINATES 47 30N 19 05 E MAP REFERENCE C-File

TITLE EMAG Agricultural Machine Plant.

25X1A

DATE OF PICTURE ~~March~~ April 1953 SOURCE OF PICTURE [REDACTED]

CLASSIFICATION c

CAPTIONED **Sanitized - Approved For Release : CIA-RDP78-05867A000100250011-0**



Sanitized - Approved For Release : CIA-RDP78-05867A000100250011-0

111969 E-2617 28 Dec 1953

AREA (AMS NO.) 3237 M COUNTRY Hungary PROVINCE Pest PLACE Budapest

GEOGRAPHIC COORDINATES 47 30N 19 05E MAP REFERENCE C-File

TITLE EMAG Agricultural Machine Plant.

25X1A

DATE OF PICTURE April 1953 SOURCE OF PICTURE [REDACTED]

CLASSIFICATION C CAPTIONED Sanitized - Approved For Release : CIA-RDP78-05867A000100250011-0

FORM NO. 60-53 SEP 1948 CAPTION REPORT

Sanitized - Approved For Release : CIA-RDP78-05867A000100250011-0


CIA PHOTO NO. 111970 E-2617 28 Dec 1953

AREA IAMS NO. 1 3237 M COUNTRY HUNGARY PROVINCE Pest PLACE Budapest

GEOGRAPHIC COORDINATES 47 30N 19 05E MAP REFERENCE C-File

TITLE E/MAG Agricultural Machine Plant.

25X1A



DATE OF PICTURE ~~MARCH~~ APRIL 1953 SOURCE OF

CLASSIFICATION C CAPTIONED Sanitized - Approved For Release : CIA-RDP78-05867A000100250011-0

FORM NO. 80-53 SEP 1948 CAPTION REPORT

CIA PHOTO ASSIGNMENT NO. 111971  
Sanitized - Approved For Release : CIA-RDP78-05867A000100250011-0  
E-2617 28 Dec 1953

AREA LAWS NO. 3237 M COUNTRY Hungary PROVINCE Pest PLACE Budapest

GEOGRAPHIC COORDINATES 47 30N 19 05 E MAP REFERENCE C-File

TITLE Self-propelled combine at EMAG Agricultural Machine Plant.

25X1A

DATE OF PICTURE APRIL 1953 SOURCE OF PICTURE [REDACTED]

CLASSIFICATION C  
CAPTIONED BY [Signature] Sanitized - Approved For Release : CIA-RDP78-05867A000100250011-0  
VERIFIED BY [Signature]


CIA-IPHO TO AS **Sanitized - Approved For Release : CIA-RDP78-05867A000100250011-0**

AREA (AM) NO. 1 **111975** COUNTRY **E-267** PROVINCE **28 Dec 1953** PLACE **Nikita**

18N/USSR/S. European RSFSR/Crimea Oblast / **44 32 N 34 14 E** MAP REFERENCE **Side NIS**

TITLE **Batony Laboratory.**

25X1A

DATE OF PICTURE **March 1953** SOURCE OF PIC 

CLASSIFICATION **C**

CAPTIONED BY **Wan** **Sanitized - Approved For Release : CIA-RDP78-05867A000100250011-0** VERIFIED BY **Wan**

CIA PHOTO ACCESSION NO. 111973  
Sanitized - Approved For Release : CIA-RDP78-05867A000100250011-0  
E-2617

AREA (AMP NO.) 111973  
COUNTRY USSR / S. EUROPEAN RSFSR / Cymean Oblast / Nikita  
PROVINCE  
PLACE

GEOGRAPHIC COORDINATES 44 32 N 34 14 E  
MAP REFERENCE C-File

TITLE Part 1 of 2 part PANORAMA.

25X1A

DATE OF PICTURE March 1953  
SOURCE OF PICTURE [REDACTED]

CLASSIFICATION C

CAPTIONED BY Sanitized - Approved For Release : CIA-RDP78-05867A000100250011-0  
VERIFIED BY [Signature]

FORM NO. 60-53  
SEP 1948  
CAPTION REPORT

CIA PHOTO # **Sanitized - Approved For Release : CIA-RDP78-05867A00010025001-0**

111974 E-2617 28 Dec 1953

AREA (AMS NO.) COUNTRY PROVINCE PLACE  
18N/USSR / S. EUROPEAN RSFSR / CRIMEAN Oblast / NIKITA

GEOGRAPHIC COORDINATES MAP REFERENCE  
44 32N 34 14E ~~ENE~~ NLS

TITLE  
Part 2 of 2-part PANORAMA.

25X1A

DATE OF PICTURE SOURCE OF P  
March 1953 [REDACTED]

CLASSIFICATION

CAPTIONED BY **Sanitized - Approved For Release : CIA-RDP78-05867A000100250011-0**


CIA PHOTO SESSION NO. 171975  
Sanitized - Approved For Release : CIA-RDP78-05867A000100250011-0  
E-2617 28 Dec 1953

AREA (AMS NO.) 47 N / COUNTRY U.S.S.R. / PROVINCE N. EUROPEAN R.S.F.S.R. / PLACE Kuybyshev Oblast / Kuybyshev

GEOGRAPHIC COORDINATES 53 12 N 50 09 E MAP REFERENCE C-File

TITLE EXCAVATING AT SITE OF hydro electric power plant. Part 1 of 3-part PANORAMA.

25X1A



DATE OF PICTURE March 1953

SOURCE OF PICTURE

CLASSIFICATION C

CAPTIONED BY WJH  
Sanitized - Approved For Release : CIA-RDP78-05867A000100250011-0

Sanitized - Approved For Release : CIA-RDP78-05867A000100250011-0  
111976 E-2617 28 Dec 1953

AREA (AMS NO.) COUNTRY PROVINCE PLACE  
47N/USSR/N.EUROPEAN RSFSR/Kybyshyev Oblast/Kybyshyev

GEOGRAPHIC COORDINATES MAP REFERENCE  
53 12 N 50 09 E C-File

TITLE  
Excavating at site of hydroelectric power plant. Part 2  
of 3-part PANORAMA.

25X1A

DATE OF PICTURE SOURCE OF  
March 1953

CLASSIFICATION

CAPTIONED <sup>C</sup>Sanitized - Approved For Release : CIA-RDP78-05867A000100250011-0  
WPH



CIA PHOTO **Sanitized - Approved For Release : CIA-RDP78-05867A000100250011-0**

AREA (AMS NO.) **111977** COUNTRY **E-2617** PROVINCE **28 Dec** PLACE

**47N/USSR/N.EUROPEAN R/SFSR/Kyrgyzstan Oblast / Kyrgyzstan** MAP REFERENCE

GEOGRAPHIC COORDINATES **53 12 N 50 09 E** **C-File**

TITLE **Excavating at site of hydroelectric power plant. Part 3 of 3-part PANORAMA.**

25X1A

DATE OF PICTURE **March 1953** SOURCE OF PICTURE 

CLASSIFICATION **C**

CAPTIONED **Sanitized - Approved For Release : CIA-RDP78-05867A000100250011-0**

CIA PHOTO ACCESSION NO. 1111973  
Sanitized - Approved For Release : CIA-RDP78-05867A000100250011-0  
LOT NO. E-2617  
DATE 28 Dec 1953

AREA (AMS #) 47 N / USSR / NEUROPEAN RSFSR / Kuybyshev Oblast / Kuybyshev  
COUNTRY PROVINCE PLACE

GEOGRAPHIC COORDINATES 53 12 N 50 09 E  
REFERENCE C-File

TITLE  
Excavating at site of hydroelectric power plant.

DATE OF PICTURE March 1953  
SOURCE OF PICTURE 25X1A

CLASSIFICATION e  
CAPTIONED BY Sanitized - Approved For Release : CIA-RDP78-05867A000100250011-0  
VERIFIED BY

CIA PHOTO ACCESSION NO. Sanitized - Approved For Release : CIA-RDP78-05867A000100250011-0  
1979 E-267 28 Dec 1953

AREA (AMS NO.) 47N/USSR/N. EUROPEAN RSFSR COUNTRY Kuybyshev Oblast PROVINCE Kuybyshev PLACE

GEOGRAPHIC COORDINATES 53 12 N 50 09 E REFERENCE C-File

TITLE Excavating at site of ~~the~~ hydroelectric power plant.

25X1A

DATE OF PICTURE MARCH 1953 SOURCE OF 

CLASSIFICATION C

CAPTIONED BY Sanitized - Approved For Release : CIA-RDP78-05867A000100250011-0

Sanitized - Approved For Release : CIA-RDP78-05867A000100250011-0

AREA (AMS NO.) 47N / COUNTRY USSR / PROVINCE N. European RSFSR / PLACE Kuybyshev Oblast / Kuybyshev

GEOGRAPHIC COORDINATE 53 12 N 50 09 E C-File

TITLE Excavating at site of hydroelectric power plant.

25X1A

DATE OF PICTURE March 1953 SOURCE OF PICTURE [REDACTED]

CLASSIFICATION c

CAPTIONED BY Sanitized - Approved For Release : CIA-RDP78-05867A000100250011-0

FORM NO. 60-53 SEP 1948 CAPTION REPORT

Sanitized - Approved For Release : CIA-RDP78-05867A000100250011-0

CIA PHOTO ACCESSION NO. 111981 E-2617 23 Dec 1953

AREA (AMS NO.) COUNTRY PROVINCE PLACE  
47N/USSR/NA European RSFSR/Kybyshov Oblast/Kybyshov

GEOGRAPHIC COORDINATES  
5312 N 50 09 E C-File

TITLE  
A Hydroelectric power plant. [Under construction.]  
Excavating at site of

25X1A

DATE OF PICTURE SOURCE  
March 1953 [Redacted]

CLASSIFICATION  
Sanitized - Approved For Release : CIA-RDP78-05867A000100250011-0  
CAPTIONED BY [Signature]

CAPTION REPORT

CIA (PHOTO AREA) Sanitized - Approved For Release : CIA-RDP78-05867A000100250011-0  
111989 E-2677 23 Dec 1953

AREA LAWS NO. 1 47N/USSR/N. EUROPEAN RSFSR PROVINCE Kuybyshev Oblast PLACE Kuybyshev

GEOGRAPHIC COORDINATES 53 12 N 50 09 E DATE REFERENCE C-File

TITLE  
↑ Hydroelectric power plant. [Under construction.] Trucks  
↑ with sand crossing frozen Volga River.  
Excavating at site of

25X1A

DATE OF PICTURE March 1953 SOURCE OF PHOTO [Redacted]

CLASSIFICATION C  
CAPTIONED BY Sanitized - Approved For Release : CIA-RDP78-05867A000100250011-0

Sanitized - Approved For Release : CIA-RDP78-06867A000100250011-0

1/1983 E-2617 23

AREA (AMS NO.) COUNTRY PROVINCE PLACE  
47N/USSR/N. EUROPEAN RSFSR/Kuybyshev Oblast/ Kuybyshev

GEOGRAPHIC COORDINATES MAP REFERENCE  
53 12 N 50 09 E C-File

TITLE  
~~Construction at~~  
↑ Hydroelectric power plant under construction on  
Volga River. Part 1 of 4-part PANORAMA.  
Excavating at site of

25X1A

DATE OF PICTURE SOURCE  
MARCH 1953

CLASSIFICATION  
C

CAPTIONED Sanitized Approved For Release : CIA-RDP78-06867A000100250011-0

FORM NO. 60-53  
SEP 1948

CAPTION REPORT

CIA PHOTO ACCESSION NUMBER: 1953  
Sanitized - Approved For Release : CIA-RDP78-05867A000100250011-0  
E-2617 23 Dec 1953

AREA (AWS NO.): 47N/USSR/N. EUROPEAN RSFSR/PROVINCE: Kuybyshev Oblast/PROVINCE: Kuybyshev

GEOGRAPHIC COORDINATES: 53 12 N 50 09 E REFERENCE: C-File

TITLE: Hydroelectric Power Plant [under construction] ~~is~~  
construction on Volga River. Part 2 of 4-part 4 partama.  
Excavating at site of

25X1A

DATE OF PICTURE: March 1953 SOURCE: [REDACTED]

CLASSIFICATION: C

CAPTIONED BY: Sanitized - Approved For Release : CIA-RDP78-05867A000100250011-0



CIA PHOTO AREA 111980 Sanitized - Approved For Release : CIA-RDP78-05867A000100250011-0 E-2617 23 Dec 1953

AREA (AMS NO) 47N / USSR / N. EUROPEAN (RSFSR) / Kuybyshev Oblast / Kuybyshev PROVINCE PLACE

GEOGRAPHIC COORDINATES 53 12 N 50 09 DATE RECEIVED C-File

TITLE Hydroelectric power plant [under construction] on Volga River. Part 3 of 4-part PANORAMA. Excavating at site of

25X1A

DATE OF PICTURE March 1953 SOURCE OF [REDACTED]

CLASSIFICATION C CAPTIONED BY Sanitized - Approved For Release : CIA-RDP78-05867A000100250011-0 VERIFIED BY


CIA PHOTO ACCESSION NO. **Sanitized - Approved For Release : CIA-RDP78-05867A000100250011-0**  
E-2617 23 Dec 1953 C

AREA (AMS NO.) **47N/USSR/N. European RSFSR** COUNTRY **USSR** PROVINCE **Kuybyshev Oblast** PLACE **Kuybyshev**

GEOGRAPHIC COORDINATES **53 12 N 50 09 E** MAP REFERENCE **C-File**

TITLE **↑ Hydroelectric power plant (under construction) on Volga River. Part 4 of 4-part PANORAMA. Excavating at site of**

25X1A

DATE OF PICTURE **March 1953** SOURCE OF 

CLASSIFICATION **C**

CAPTIONED BY **Sanitized - Approved For Release : CIA-RDP78-05867A000100250011-0**

FORM NO. 60-53 SEP 1948

CAPTION REPORT

CIA PHOTO ASSISTANT  
111987  
Sanitized - Approved For Release : CIA-RDP78-05867A000100250011-0  
E-2617  
23 Dec 1953  
C

AREA (AMS NO.) 35 MN COUNTRY USSR PROVINCE LATVIAN SSR PLACE Riga

GEOGRAPHIC COORDINATES 56 57 N 24 09 E MAP REFERENCE C-File

TITLE Liberty MONUMENT on right

25X1A

DATE OF PICTURE March 1953 SOURCE OF [REDACTED]

CLASSIFICATION C

CAPTIONED BY Sanitized - Approved For Release : CIA-RDP78-05867A000100250011-0

CIA PHOTO ACCESSION NO. 1  
Sanitized - Approved For Release : CIA-RDP78-05867A000100250011-0  
LOT NO. E 261 / 23 Dec 1953

AREA NAME NO. 1  
17 N / USSR / N. European RSFSR / Leningrad Oblast / Leningrad

COUNTRY PROVINCE PLACE  
GEOGRAPHIC COORDINATES 59 55 N 30 15 E MAP REFERENCE C-File

TITLE  
Admiralty building in background.

25X1A

DATE OF PICTURE March 1953 SOURCE OF 

CLASSIFICATION C

CAPTIONED BY Sanitized - Approved For Release : CIA-RDP78-05867A000100250011-0

FORM NO. 60-53 SEP 1948

Sanitized - Approved For Release : CIA-RDP78-05867A000100250011-0


CIA PHOTO # 111983  $\pm$  - 2617 25 Dec 1953

AREA (AMS NO.) 27N / USSR / N. EUROPEAN RSFSR / PROVINCE Moscow Oblast / PLACE Moscow

GEOGRAPHIC COORDINATES 55 45 N 37 35 E MAP REFERENCE C-File

TITLE ~~XXXXXXXXXXXX~~

25X1A

DATE OF PICTURE March 1953 SOURCE OF PICTURE 

CLASSIFICATION C  
CAPTIONED BY Sanitized - Approved For Release : CIA-RDP78-05867A000100250011-0

FORM NO. 80-53 SEP 1948

CAPTION REPORT

Sanitized - Approved For Release : CIA-RDP78-05867A000100250011-0  
111990 E-2617 29 Dec 1953

AREA (AMS NO.) 31N/ COUNTRY USSR PROVINCE Georgian SSR PLACE Sukhumi (Ar)

GEOGRAPHIC COORDINATES 43 00N 41 02E MAP REFERENCE C-File

TITLE Abkhazia region.

25X1A

DATE OF PICTURE April 1953 SOURCE OF PICTURE [REDACTED]

CLASSIFICATION C  
CAPTIONED BY [REDACTED] VERIFIED BY [REDACTED]

Sanitized - Approved For Release : CIA-RDP78-05867A000100250011-0

Sanitized - Approved For Release : CIA-RDP78-05867A000100250011-0

CIA (PHOTO ACCESSION NO.) LOT NO. DATE

AREA (AMS NO.) COUNTRY PROVINCE PLACE  
170 BRITISH EAST AFRICA UGANDA ENTEBBE

GEOGRAPHIC COORDINATES MAP REFERENCE  
00 02 N 32 30 E TIMES BAZ.

TITLE

GROUNDS OF SECRETARIAT, LAKE VICTORIA  
IN BACKGROUND.

25X1A

DATE OF PICTURE

DEC. 1953

CLASSIFICATION

C

CAPTIONED BY VERIFIED BY  
Sanitized - Approved For Release : CIA-RDP78-05867A000100250011-0

FORM NO. 60-53  
SEP 1948

CAPTION REPORT

CIA (PHOTO ACCESSION NO.)		LOT NO.		DATE	
1 5192		Sanitized - Approved For Release		CIA-RDP78-05867A000100250011-0	
AREA (AMS NO.)	COUNTRY	PROVINCE	PLACE		
170	BRITISH EAST AFRICA	UGANDA	ENTEBBE		
GEOGRAPHIC COORDINATES		MAP REFERENCE			
00 02 N 32 30 E		TIMES BAR.			
TITLE					
GOVERNMENT HOUSE.					
25X1A					
DATE OF PICTURE					
Dec. 1953					
CLASSIFICATION					
C					
CAPTIONED BY			VERIFIED BY		
Sanitized			Approved For Release		
CIA-RDP78-05867A000100250011-0					
FORM NO. 60-53 SEP 1948		CAPTION REPORT			



CIA (PHOTO ACCESSION NO.) 1195011  
LOT NO. 1984  
Sanitized - Approved For Release : CIA-RDP78-05867A000100250011-0  
JAN. 1954

AREA (AMS NO.) 170  
COUNTRY BRITISH EAST AFRICA  
PROVINCE UGANDA  
PLACE KAMPALA (NR)

GEOGRAPHIC COORDINATES 00 19 N 32 35 E  
MAP REFERENCE TIMES GAZ.

TITLE

KATWE MARKET.

25X1A

DATE OF PICTURE DEC. 1953

CLASSIFICATION C

CAPTIONED BY  
Sanitized - Approved For Release : CIA-RDP78-05867A000100250011-0

VERIFIED BY

FORM NO. 60-53  
SEP 1948  
CAPTION REPORT

CIA PHOTO ACCESSION NO. 111994  
Sanitized - Approved For Release : CIA-RDP78-05867A000100250011-0

AREA (AMS NO.) 170 COUNTRY BRITISH EAST AFRICA PROVINCE UGANDA PLACE KAMPALA

GEOGRAPHIC COORDINATES 00 19 N 32 35 E MAP REFERENCE TIMES GAZ.

TITLE

ENTRANCE TO NAIREMBE ANGLICAN CATHEDRAL.

25X1A

DATE OF PICTURE DEC. 1953

CLASSIFICATION C

CAPTIONED BY Sanitized - Approved For Release : CIA-RDP78-05867A000100250011-0

CIA PHOTO ACCESSION NO. 111995  
Sanitized - Approved For Release CIA-RDP78-05867A000100250011-0

AREA (AMS NO.) 170 COUNTRY BRITISH EAST AFRICA PROVINCE UGANDA PLACE KAMPALA

GEOGRAPHIC COORDINATES 00 19 N 32 35 E MAP REFERENCE TIMES GAZ.

TITLE

NAMIREMBE ANGLICAN CATHEDRAL.

25X1A

DATE OF PICTURE DEC. 1953

CLASSIFICATION C

CAPTIONED BY Sanitized - Approved For Release : CIA-RDP78-05867A000100250011-0

FORM NO. 60-53 SEP 1946

CAPTION REPORT

Sanitized - Approved For Release : CIA-RDP78-05867A000100250011-0  
CIA LPHOTO AC 111996 G-138A 19 JAN. 1953

AREA (AMS NO.) 170 COUNTRY BRITISH EAST AFRICA PROVINCE UGANDA PLACE KAMPALA

GEOGRAPHIC COORDINATES 00 19 N 32 35 E MAP REFERENCE TIMES GAZ.

TITLE

NAMIRENBE ANGLICAN CATHEDRAL.

25X1A

DATE OF PICTURE DEC. 1953

CLASSIFICATION

CAPTIONED BY Sanitized - Approved For Release : CIA-RDP78-05867A000100250011-0

CIA PHOTO ACQUISITION **Sanitized - Approved For Release** : CIA-RDP78-05867A000100250011-0

111997 *C-108 A* 17 JAN 1953  
AREA NAME NO. 1 170 COUNTRY BRITISH EAST AFRICA PROVINCE UGANDA PLACE KAMPALA

GEOGRAPHIC COORDINATES 08 19 N 32 35 E MAP REFERENCE TIMES SAC.

TITLE

NAMIREMBE ANGLICAN CATHEDRAL.

25X1A

DATE OF PICTURE DEC. 1953

CLASSIFICATION *C*

CAPTIONED BY **Sanitized - Approved For Release** : CIA-RDP78-05867A000100250011-0

Sanitized - Approved For Release : CIA-RDP78-05867A000100250011-0

CIA (PHOTO AC) 111998

AREA (AMS NO.) 170 COUNTRY BRITISH EAST AFRICA PROVINCE UGANDA PLACE KAMPALA


GEOGRAPHIC COORDINATES 00 19 N 32 35 E MAP REFERENCE TIMES GAZ.

TITLE

SENTRY AT PALACE OF KABAKA OF BUGANDA.

25X1A

DATE OF PICTURE DEC. 1953



CLASSIFICATION (C)

CAPTIONED Sanitized - Approved For Release : CIA-RDP78-05867A000100250011-0

CIA PHOTO ACCESSION NO. 117999  
Sanitized - Approved For Release CIA-RDP78-05867A000100250011-0

AREA (AMS NO.) 170 COUNTRY BRITISH EAST AFRICA PROVINCE UGANDA PLACE KAMPALA

GEOGRAPHIC COORDINATES 00 14 N 32 35 E MAP REFERENCE TIMES GAZ.

TITLE

MENGO HILL. THE LUBIRO MEETING HALL OF LUKIKO (PARLIAMENT OF KABAGA OF BUGANDA).

25X1A

DATE OF PICTURE DEC. 1953

CLASSIFICATION C

CAPTIONED BY Sanitized - Approved For Release : CIA-RDP78-05867A000100250011-0

FORM NO. 60-53 SEP 1954 CAPTION REPORT

CIA PHOTO SECTION NO. 1 - Approved For Release: CIA-RDP78-05867A000100250011-0  
1120000 5-124A 19 JAN. 1954

AREA (AMS NO.)	COUNTRY	PROVINCE	PLACE
170	BRITISH EAST AFRICA	UGANDA	KAMPALA

GEOGRAPHIC COORDINATES	MAP REFERENCE
07 19 N 32 35 E	TIMES QAZ.

TITLE

MENGO HILL. GARDENS OF PALACE OF  
KABAKA OF UGANDA.

25X1A

DATE OF PICTURE	[REDACTED]
CLASSIFICATION	C

CAPTIONED BY Sanitized Approved For Release: CIA-RDP78-05867A000100250011-0



CIA (PHOTO ACCESSION NO.)		LOT NO.	
132001 Sanitized - Approved For Release : CIA-RDP78-05867A000100250011-0			
AREA (AMS NO.)	COUNTRY	PROVINCE	PLACE
170	BRITISH EAST AFRICA	UGANDA	KAMPALA
GEOGRAPHIC COORDINATES		MAP REFERENCE	
00 19 N 32 35 E		TIMES GAZ.	
TITLE			
PALACE OF KABAKA OF BUGANDA ON MENBO HILL.			
25X1A			
DATE OF PICTURE	[REDACTED]		
DEC. 1953			
CLASSIFICATION	C		
CAPTIONED BY	Sanitized - Approved For Release : CIA-RDP78-05867A000100250011-0		VERIFIED BY
FORM NO. 80-53 SEP 1948	CAPTION REPORT		

Sanitized & Approved For Release : CIA-RDP78-05867A000100250011-0

CIA (PHOTO ACCESSION NO.) LOT NO.

AREA (AMS NO.) 170 COUNTRY BRITISH EAST AFRICA PROVINCE UGANDA PLACE KAMPALA

GEOGRAPHIC COORDINATES 00 19 N 32 35 E MAP REFERENCE TIMES GAZ.

TITLE

PALACE OF KAGAKA OF BUGANDA ON MENCIO HILL.

25X1A

DATE OF PICTURE



CLASSIFICATION

C

CAPTIONED BY

Sanitized & Approved For Release : CIA-RDP78-05867A000100250011-0

VERIFIED BY

FORM NO. 80-53 SEP 1948

CAPTION REPORT

Sanitized - Approved For Release : CIA-RDP78-05867A000100250011-0

CIA (PHOTO ACCESSION NO.)		LOT NO.	
170		19 JAN. 1954	
AREA (AMS NO.)	COUNTRY	PROVINCE	PLACE
170	BRITISH EAST AFRICA	UGANDA	KAMPALA
GEOGRAPHIC COORDINATES		MAP REFERENCE	
00 19 N 32 35 E		TIMES GAZ.	
TITLE			
MENDO HILL. ENTRANCE TO PALACE OF			
KABAKA OF BUGANDA.			
25X1A			
DATE OF PICTURE		[REDACTED]	
DEC. 1953		[REDACTED]	
CLASSIFICATION			
C			
CAPTIONED BY		VERIFIED BY	
[Signature]		[Signature]	
Sanitized - Approved For Release : CIA-RDP78-05867A000100250011-0			
FORM NO. 80-53 SEP 1948			
CAPTION REPORT			