

EX6

Approved For Release 1999/09/09 : CIA-RDP78-05867A000100250012-9

Next 18 Page(s) In Document Exempt

Approved For Release 1999/09/09 : CIA-RDP78-05867A000100250012-9

CIA (PHOTO) ¹¹²⁰²³		DATE ⁶⁻¹²⁻⁵¹		APPROVED FOR RELEASE 1999/09/09 : CIA-RDP78-05867A000100250012-9	
AREA (AMS NO.)	COUNTRY	PROVINCE	PLACE		
275 U	INDIA	BOMBAY	BOMBAY		
GEOGRAPHIC COORDINATES		MAP REFERENCE			
18-58 N 72-50 E		CF			
TITLE					
GODFREY AND BOYCE MANUFACTURING COMPANY LTD. (MANUFACTURERS OF METAL SAFES AND OFFICE EQUIPMENT). FRESHLY PAINTED STEEL BALLOT BOXES HEADED TO HOT-AIR CHAMBER TO DRY. FACTORY MEASURES 750 FEET BY 300 FEET					
DATE OF PICTURE	SO				
1951	[REDACTED]		25X1A		
CLASSIFICATION					
Conf					
CAPTIONED BY			VERIFIED BY		
Approved For Release 1999/09/09 : CIA-RDP78-05867A000100250012-9			[Signature]		
FORM NO. SEP 1946 60-53					
CAPTION REPORT					

Approved For Release 1999/09/09 : CIA-RDP78-05867A000100250012-9

CIA PHOTO ACCESSION NO. 112024 G-128

AREA (AMS NO.) 275 U COUNTRY INDIA PROVINCE BOMBAY PLACE BOMBAY

GEOGRAPHIC COORDINATES 18-58 N 72-50 E CF


TITLE GODREU AND BOYCE MANUFACTURING COMPANY LTD. (MANUFACTURERS OF METAL SAFES AND OFFICE EQUIPMENT) STEEL BALLOT BOXES UNDER PRODUCTION FACTORY MEASURES 750 FEET BY 300 FEET 25X1A

DATE OF PICTURE 1951

CLASSIFICATION

Approved For Release 1999/09/09 : CIA-RDP78-05867A000100250012-9

FORM NO. 80-53 CAPTION REPORT

CIA PHOTO ACCESSION NO. Approved For Release 1999/09/09 : CIA-RDP78-05867A000100250012-9		LOT NO. 78-05867A000100250012-9	DATE 19 January 1957
AREA (AMS NO.) 275V	COUNTRY INDIA	PROVINCE BOMBAY	PLACE BOMBAY
GEOGRAPHIC COORDINATES 18-54 N 72-50 E		MAP REFERENCE CF	
TITLE GODFREY AND BOYCE MANUFACTURING COMPANY LTD. (MANUFACTURERS OF METAL SAFES AND OFFICE CABINETS). STEEL BALLOT BOX BODIES. FACTORY MEASURES 750 FEET BY 300 FEET. 25X1A			
DATE OF PICTURE 1951	SOURCE 		
CLASSIFICATION Conf			
CAPTIONED BY Approved For Release 1999/09/09 : CIA-RDP78-05867A000100250012-9		VERIFIED BY	
FORM NO. 40-53	SEP 1948		
CAPTION REPORT			

Approved For Release 1999/09/09 : CIA-RDP78-05867A000100250012-9
11-2026

AREA (AMS NO.)	COUNTRY	PROVINCE	PLACE
275U	INDIA	BOMBAY	BOMBAY
GEOGRAPHIC COORDINATES		MAP REFERENCE	
18-58 N 72-50 E		CF	
TITLE			
GODFREY AND BOYCE MANUFACTURING COMPANY LTD. (MANUFACTURERS OF METAL SAFES AND OFFICE CABINETS). A STEEL BALLOT BOXES AWAITING SHIPMENT. COMPLETED FACTORY MEASURES 250 FEET BY 300 FEET. 25X1A			
DATE OF PICTURE	[REDACTED]		
1951			
CLASSIFICATION	CONFIDENTIAL		
CAPTION	Approved For Release 1999/09/09 : CIA-RDP78-05867A000100250012-9		
FORM NO. 60-53 SEP 1948	CAPTION REPORT		

Approved For Release 1999/09/09 : CIA-RDP78-05867A000100250012-9

CIA PHOTO REFERENCE NO. 172027	COUNTRY INDIA	PROVINCE BOMBAY	PLACE BOMBAY
AREA TAMS NO. 1 275 U	GEOGRAPHIC COORDINATES 18-58 N 72-50 E		MAP REFERENCE CF
TITLE GODFREY AND BOYCE MANUFACTURING COMPANY LTD. (MANUFACTURERS OF METAL SAFES AND OFFICE CABINETS) STEEL BALLOT BOXES UNDER PRODUCTION. FACTORY MEASURES 750 FEET BY 300 FEET.			
DATE OF PICTURE 1951	SOVEREIGNTY		25X1A

CLASSIFICATION

Approved For Release 1999/09/09 : CIA-RDP78-05867A000100250012-9

CAPTION

FORM NO. 89-53

CAPTION REPORT



1270

Approved For Release 1999/09/09 : CIA-RDP78-05867A000100250012-9			
CIA PHOTO NUMBER 112028	COUNTRY INDIA	PROVINCE BOMBAY	PLACE BOMBAY
AREA (AMS NO.) 275U	GEOGRAPHIC COORDINATES 18-58 N 72-50 E		MAP REFERENCE CF
TITLE GODFREY AND BOYCE MANUFACTURING COMPANY LTD. (MANUFACTURERS OF METAL SAFES AND OFFICE CABINETS). MANUFACTURING STEEL BALLOT BOXES. FACTORY MEASURES 750 FEET BY 300 FEET.			
DATE OF PICTURE 1951	SUBJECT		25X1A
CLASSIFICATION			
Approved For Release 1999/09/09 : CIA-RDP78-05867A000100250012-9			
CAPTION REPORT			

EX6

Approved For Release 1999/09/09 : CIA-RDP78-05867A000100250012-9

Next 1 Page(s) In Document Exempt

Approved For Release 1999/09/09 : CIA-RDP78-05867A000100250012-9

ACCESSION NO. 112031

LOT NO. Q-114

DATE 9

AREA TAMS NO. 1

Approved For Release 1999/09/09 : CIA-RDP78-05867A000100250012

COUNTRY AUSTRIA

REGION NIEDEROSTERREICH

PLACE GUMUND

GEOGRAPHIC COORDINATES 48 45 N 14 57 E

MAP REFERENCE c-11e

TITLE AUSTRO-CZECHOSLOVAK BORDER. CZECHOSLOVAKIAN TERRITORY, CHECK-GROUND.

25X1A

DATE OF PICTURE

POSTWAR



CLASSIFICATION

CAPTIONED BY

CAF JFC

VERIFIED BY

FORM NO. 80-53 SEP 1948

Approved For Release 1999/09/09 : CIA-RDP78-05867A000100250012-9

CAPTION REPORT

CIA (PHOTO ACCESSION NO.)		LOT NO.	DATE
Approved For Release 1999/09/09 : CIA-RDP78-05867A000100250012-9			
AREA (AMS NO.)	COUNTRY	PROVINCE	PLACE
217 M	AUSTRIA	NIEDEROSTERREICH	Gmund
GEOGRAPHIC COORDINATES		MAP REFERENCE	
48 45' N 14 58' E		C. 100	
TITLE			
AUSTRO-CZECHOSLOVAK BORDER. WATER SYSTEM, WHICH PASSES UNDERNEATH IRON CURTAIN, A IS ONLY LINK CONNECTING GMUND TO CESKE VELENICE, CZECHOSLOVAKIA.			
25X1A			
DATE OF PICTURE	[REDACTED]		
POSTWAR	[REDACTED]		
CLASSIFICATION			
Conf.			
CAPTIONED BY		VERIFIED BY	
Approved For Release 1999/09/09		CIA-RDP78-05867A000100250012-9	
FORM NO. 60-53 SEP 1948			
CAPTION REPORT			

CIA (PHOTO ACCESSION NO.)		LOT NO.	DATE
Approved For Release 1999/09/09 : CIA-RDP78-05867A000100250012-9 112012 6-15 1948			
AREA (AMS NO.)	COUNTRY	PROVINCE	PLACE
217 M	AUSTRIA	NIEDEROSTERREICH	GMLUND
GEOGRAPHIC COORDINATES		MAP REFERENCE	
48 45 N 14 53 E		n. file	
TITLE			
AUSTRO - CZECHOSLOVAK BORDER. LOCAL TRAIN TO			
LITTSCHAU AND HEIDENREICHSTEIN ON AUSTRIAN			
TERRITORY.			
25X1A			
DATE OF PICTURE	SO	[REDACTED]	
POSTCARD			
CLASSIFICATION			
Conf.			
CAPTIONED BY		VERIFIED BY	
[REDACTED]		[REDACTED]	
Approved For Release 1999/09/09 : CIA-RDP78-05867A000100250012-9			
FORM NO. 60-53 SEP 1948			
CAPTION REPORT			

Approved For Release 1999/09/09 : CIA-RDP78-05867A000100250012-9

CIA-IPHO TO ACCESSION NO. 1
1:2036

AREA (AMS NO.)
217 M

COUNTRY
AUSTRIA

PROVINCE
NIEDEROSTERREICH

DATE
Feb 1954

GEOGRAPHIC COORDINATES
48 45 N

14 58 E

MAP REFERENCE

TITLE

AUSTRO - CZECHOSLOVAK BORDER. TOWN OF CESKO VELENICE, CZECHOSLOVAKIA, BEHIND ELECTRIFIED BARBED WIRE FENCE.

25X1A

DATE OF PICTURE

POSTWAR


CLASSIFICATION

Approved For Release 1999/09/09 : CIA-RDP78-05867A000100250012-9

CAPTIONED BY

VERIFIED BY


CAPTION REPORT

CIA (PHOT) Approved For Release 1999/09/09 : CIA-RDP78-05867A000100250012-9		LOT NO. 8-114	DATE 5-11-44
AREA (AMS NO.) 217 M	COUNTRY AUSTRIA	PROVINCE NIEDEROSTERREICH	PLACE Gmund
GEOGRAPHIC COORDINATES 48 45'N 14 58'E		MAP REFERENCE c. f. i.	
TITLE AUSTRO-CZECHOSLOVAK BORDER. TOWN OF CESKE VELENICE, CZECHOSLOVAKIA, BEHIND ELECTRICAL WIRE ^{FIED} WIRE BARBED WIRE FENCE.			
25X1A			
DATE OF PICTURE POSTWAR			
CLASSIFICATION Conf.	VERIFIED BY		
CAPTION Approved For Release 1999/09/09 : CIA-RDP78-05867A000100250012-9		FORM NO. 60-53 SEP 1948	
CAPTION REPORT			

CIA- (PHOTO ACCESSION NO.) 112038		LOT NO.	DATE 17 Jan. 1944
Approved For Release 1999/09/09 : CIA-RDP78-05867A000100250012-9			
AREA (AMS NO.) 217 M	COUNTRY Austria	PROVINCE NIEDEROSTERREICH	PLACE Gmund
GEOGRAPHIC COORDINATES 48 45N 14 58E		MAP REFERENCE c. 100	
TITLE AUSTRO - CZECHOSLOVAK BORDER. TOWN OF CESKE VELENICE, CZECHOSLOVAKIA, BACKGROUND.			
25X1A			
DATE OF PICTURE POSTWAR	[REDACTED]		
CLASSIFICATION Conf.			
CAPTIONED BY [REDACTED]		VERIFIED BY	
Approved For Release 1999/09/09 : CIA-RDP78-05867A000100250012-9			
FORM NO. 40-53 SEP 1948			

CAPTION REPORT

CIA (PHOTO ACCESSION NO.)		LOT NO.	DATE
<p style="text-align: center;">Approved For Release 1999/09/09 : CIA-RDP78-05867A000100250012-9</p>			
AREA (AMS NO.)	COUNTRY	PROVINCE	PLACE
217 M	AUSTRIA	NIEDEROSTERREICH	EMUND
GEOGRAPHIC COORDINATES		MAP REFERENCE	
48 45 N 14 58 E		c. file	
TITLE			
AUSTRO-CZECHOSLOVAK BORDER. TOWN OF CESKE VELENICE, CZECHOSLOVAKIA, CZECH GROUND.			
25X1A			
DATE OF PICTURE	[REDACTED]		
POSTCARD	[REDACTED]		
CLASSIFICATION			
Conf.			
CAPTIONED BY		VERIFIED BY	
[REDACTED]		[REDACTED]	
<p style="text-align: center;">Approved For Release 1999/09/09 : CIA-RDP78-05867A000100250012-9</p>			
FORM NO. 60-53	SEP 1948		
CAPTION REPORT			

CIA (PHOTO ACCESSION NO.)		LOT NO.	DATE
Approved For Release 1999/09/09 : CIA-RDP78-05867A000100250012-9			
AREA (AMS NO.)	COUNTRY	PROVINCE	PLACE
217 M	AUSTRIA	NIEDEROSTERREICH	EMUND
GEOGRAPHIC COORDINATES		MAP REFERENCE	
48 45 N 14 58 E		" . file.	
TITLE			
AUSTRO-CZECHOSLOVAK BORDER. TOWN OF PESTE			
VELERICE, CZECHOSLOVAKIA, BACKGROUND.			
SLAVE LABORERS MARCHING TO WORK, RIGHT			
BACKGROUND.			
25X1A			
DATE OF PICTURE			
Postwar 			
CLASSIFICATION			
Conf.			
CAPTIONED BY		VERIFIED BY	
Approved For Release 1999/09/09 : CIA-RDP78-05867A000100250012-9			
FORM NO. 60-53 SEP 1948		CAPTION REPORT	

Approved For Release 1999/09/09 : CIA-RDP78-05867A000100250012-9

CIA (PHOTO ACCESSION NO.)		LOT NO.		DATE	
217 M		AUSTRIA		19 JAN 1951	
AREA (AMS NO.)		COUNTRY		PROVINCE	
217 M		AUSTRIA		NIEDEROSTERREICH	
GEOGRAPHIC COORDINATES		MAP REFERENCE		PLACE	
48 45' N 14 58' E		a. file		GMLUND	
TITLE					
AUSTRO - CZECHOSLOVAK BORDER. ROAD AT					
LEFT IS AUSTRIAN TERRITORY. TOWN OF CEKE					
VELENICE, BEHIND ELECTRICALLY BARBED WIRE					
FENCE.					
25X1A					
DATE OF PICTURE					
POSTWAR					
CLASSIFICATION					
Conf.					
CAPTIONED BY			VERIFIED BY		
Approved For Release 1999/09/09 : CIA-RDP78-05867A000100250012-9			Approved For Release 1999/09/09 : CIA-RDP78-05867A000100250012-9		
FORM NO. 80-53 SEP 1948					
CAPTION REPORT					

CIA (PHOTO ACCESSION NO.)		LOT NO.		DATE	
Approved For Release 1999/09/09 : CIA-RDP78-05867A000100250012-9					
AREA (AMS NO.)	COUNTRY	PROVINCE	PLACE		
217 M	AUSTRIA	NIEDEROSTERREICH	GMUND		
GEOGRAPHIC COORDINATES		MAP REFERENCE			
48 45 N 14 58 E		no. file			
TITLE					
AUSTRO - CZECHOSLOVAK BORDER. TOWN OF CEEKE					
VELENICE, CZECHOSLOVAKIA, BEHIND ELECTRIFIED					
CABLE WIRE BARBED WIRE FENCE. SIGN					
READS "WORK FOR PEACE".					
25X1A					
DATE OF PICTURE	[REDACTED]				
POSTWAR	[REDACTED]				
CLASSIFICATION					
Conf.					
CAPTIONED BY			VERIFIED BY		
Approved For Release 1999/09/09 : CIA-RDP78-05867A000100250012-9					
FORM NO. 60-53 SEP 1948					
CAPTION REPORT					

CIA (PHOTO ACCESSION NO.)		LOT NO.	
Approved For Release 1999/09/09 : CIA-RDP78-05867A000100250012-9			
AREA (AMS NO.)	COUNTRY	PROVINCE	PLACE
217 M	AUSTRIA	NIEDERÖSTERREICH	EMMUND
GEOGRAPHIC COORDINATES		MAP REFERENCE	
48 45 N 14 58 E			
TITLE			
AUSTRO-CZECHOSLOVAK BORDER. SIGN ON AUSTRIAN			
SIDE READS, "STATE BORDER." TOWN OF CESKE			
VELENICE BEHIND ELECTRICALLY ^{FIELD} WIRE BARBED			
WIRE FENCE.			
25X1A			
DATE OF PICTURE		[REDACTED]	
POSTWAR			
CLASSIFICATION			
Conf.			
CAPTIONED BY		VEP/LE/NO 5	
Approved For Release 1999/09/09 : CIA-RDP78-05867A000100250012-9			
FORM NO. 60-53		SEP 1948	
CAPTION REPORT			

Approved For Release 1999/09/09 : CIA-RDP78-05867A000100250012-9

CIA (PHOTO ACCESSION NO.)		LOT NO.	DATE	
AREA (AMS NO.)		COUNTRY	PROVINCE	PLACE
217 M		AUSTRIA	NIEDEROSTERRICH	Gmund
GEOGRAPHIC COORDINATES		MAP REFERENCE		
48 45 N 14 58 E		2. f. d.		
TITLE				
SIGN SHOWING DATA OF ONE OF NEW HOUSING PROJECTS UNDERTAKEN BY TOWN'S CITIZENS.				
25X1A				
DATE OF PICTURE		[REDACTED]		
POSTWAR				
CLASSIFICATION				
Conf.				
CAPTIONED BY		VERIFIED BY		
Approved For Release 1999/09/09		CIA-RDP78-05867A000100250012-9		

CIA (PHOTO ACCESSION NO.) **Approved For Release 1999/09/09 : CIA-RDP78-05867A000100250012-9**

AREA (AMS NO.) **217 M** COUNTRY **AUSTRIA** PROVINCE **NIEDEROSTERREICH** PLACE **EMBRUNN**

GEOGRAPHIC COORDINATES **48 45 N 14 58 E** MAP REFERENCE **c. loc**

TITLE **NEW HOMES UNDER CONSTRUCTION ON AUSTRIAN SIDE OF AUSTRO-CZECHOSLOVAK BORDER.**

25X1A

DATE OF PICTURE **POSTWAR**

CLASSIFICATION **Conf.**

CAPTIONED BY **Approved For Release 1999/09/09 : CIA-RDP78-05867A000100250012-9**

CIA PHOTO APPROVED FOR RELEASE 1999/09/09 : CIA-RDP78-05867A000100250012-9		DATE	17-04-1950
AREA TAMS NO. 1	COUNTRY	PROVINCE	PLACE
112046 217 M	AUSTRIA	NIEDEROSTERREICH	Gmund
GEOGRAPHIC COORDINATES		MAP REFERENCE	
48 45 N 14 58 E		e. file	
TITLE			
DR. KARL RENNERS SCHOOL AT AUSTRO-CZECHOSLOVAK BORDER			
DATE OF PICTURE		25X1A	
POSTWAR		[REDACTED]	
CLASSIFICATION			
Conf.			
CAPTION		VERIFIED BY	
Approved For Release 1999/09/09		CIA-RDP78-05867A000100250012-9	
FORM NO. 40-53			
CAPTION REPORT			

Approved For Release 1999/09/09 : CIA-RDP78-05867A000100250012-9

CIA PHOTO ACCESSION NO. 112047	DATE 6-11-77	PROVINCE NIEDEROSTERREICH	PLACE GMUND
-----------------------------------	-----------------	------------------------------	----------------

AREA (AMS NO.) 217 M	COUNTRY AUSTRIA	MAP REFERENCE 2. file
-------------------------	--------------------	--------------------------

GEOGRAPHIC COORDINATES
48 45 N 14 58 E

TITLE
AUSTRO-CZECHOSLOVAK BORDER.

25X1A

DATE OF PICTURE POSTWAR	[REDACTED]
----------------------------	------------

CLASSIFICATION	APPROVED BY [Signature]
CAPTIONED BY [Signature]	Approved For Release 1999/09/09 : CIA-RDP78-05867A000100250012-9

CIA (PHOTO ACCESSION NO.) LOT NO. DATE
Approved For Release 1999/09/09 : CIA-RDP78-05867A000100250012-9

AREA (AMS NO.) COUNTRY PROVINCE PLACE
217M AUSTRIA NIEDEROSTERREICH GMLIND

GEOGRAPHIC COORDINATES MAP REFERENCE
48 45 N 14' 58 E e file

TITLE
AUSTRO-CZECHOSLOVAK BORDER.

25X1A

DATE OF PICTURE
POST WAR

CLASSIFICATION
Conf.

CAPTIONED BY VERIFIED BY

Approved For Release 1999/09/09 : CIA-RDP78-05867A000100250012-9

FORM NO. SEP 1948 60-53 CAPTION REPORT

CIA (PHOTO ACCESSION NO.)		LOT NO.	
1 ? Approved For Release 1999/09/09 : CIA-RDP78-05867A000100250012-9		5-111 19 JAN 1954	
AREA (AMS NO.)	COUNTRY	PROVINCE	PLACE
217 M	AUSTRIA	NIEDEROSTERREICH	EMUND
GEOGRAPHIC COORDINATES		MAP REFERENCE	
48 45 N 14 58 E		a. f. c.	
TITLE			
LANDEWIRTSCHAFTLICHE KARTOFFELVERWERTUNGS			
AG (POTATO PROCESSING PLANT).			
25X1A			
DATE OF PICTURE		[REDACTED]	
POSTWAR			
CLASSIFICATION			
Conf.			
CAPTIONED BY		VERIFIED BY	
Approved For Release 1999/09/09 : CIA-RDP78-05867A000100250012-9			
FORM NO. 40-53 SEP 1948			
CAPTION REPORT			

EX6

Approved For Release 1999/09/09 : CIA-RDP78-05867A000100250012-9

Approved For Release 1999/09/09 : CIA-RDP78-05867A000100250012-9

Approved For Release 1999/09/09 : CIA-RDP78-03867A000100250012-9

DATE 15 JAN 1954

G-34

CIA PHOTO ACCESSION NO. 112051

COUNTRY USSR

PROVINCE KAZAKH SSR ALMA ATYRAU

AREA (AMS NO.) 3N

MAP REFERENCE C FILE

GEOGRAPHIC COORDINATES 43 12N 76 57E

TITLE APARTMENT HOUSE ON BOTANIKALYK BULVAR.



25X1A

DATE OF PICTURE

CLASSIFICATION Approved For Release

CAPTIONED BY FR

CAPTION REPORT

Approved For Release 1999/09/09 : CIA-RDP78-05867A000100250012-9 1958		DATE 1958
AREA (AMS NO.) 2N	COUNTRY USSR	PROVINCE KAZAKH SSR
GEOGRAPHIC COORDINATES 49 43N 84 20E		PLACE ZVRYANOVSK
MAP REFERENCE N15		
TITLE MINERS CLUB.		
25X1A		
DATE OF PICTURE _____		
CLASSIFICATION C		
Approved For Release 1999/09/09 : CIA-RDP78-05867A000100250012-9 PR		
FORM NO. 60-53 SEP 1948		
CAPTION REPORT		

Approved For Release 1999/09/09 : CIA-RDP78-05867A000100250012-9

CIA PHOTO ACCESSION NO. 12033 LOT NO. 34 DATE 15 JAN 1959

AREA (AMS NO.) 2N COUNTRY USSR PROVINCE KAZAKH SSR PLACE EKIBASTUZ

GEOGRAPHIC COORDINATES 51 40N 75 22E MAP REFERENCE N15

TITLE CHILDREN'S RECREATION CENTER.

25X1A

DATE OF PICTURE

CLASSIFICATION e

CAPTIONED BY Approved For Release 1999/09/09 : CIA-RDP78-05867A000100250012-9

CIA PHOTO ACCESSION NO. 1120.52
Approved For Release 1999/09/09 : CIA-RDP78-05867A000100250012-9

AREA (AMS NO.) 30N COUNTRY USSR PROVINCE ~~USSR~~ PLACE CHIMKENT

GEOGRAPHIC COORDINATES 42 18N 69 36E ~~USSR~~ C FILE

TITLE APARTMENT HOUSES FOR LEAD PLANT WORKERS.

25X1A

DATE OF PICTURE _____
CLASSIFICATION C

CAPTIONED BY _____
Approved For Release 1999/09/09 : CIA-RDP78-05867A000100250012-9

Approved For Release 1999/09/09 : CIA-RDP78-05867A000100250012-9

CIA PHOTO ACCESSION NO. 112035 LOT NO. 8732 DATE 13 JAN 1954

AREA (AMS NO.) 34N COUNTRY USSR PROVINCE ~~RAZAKH~~ SSR PLACE CHIMKENT

GEOGRAPHIC COORDINATES 42 18N 69 36E RAZAKH C FILE

TITLE AGRICULTURAL TEKNIKUM (SCHOOL).

25X1A

DATE OF PICTURE

CLASSIFICATION C

CAPTIONED BY Approved For Release 1999/09/09 : CIA-RDP78-05867A000100250012-9

CIA PHOTO ACCESSION NO. 1		LOT NO.	DATE
Approved For Release 1999/09/09 : CIA-RDP78-05867A000100250012004		9 87	16 JAN 1954
AREA (AME NO.)	COUNTRY	PROVINCE	PLACE
22N	USSR	SAURAN	SAURAN
GEOGRAPHIC COORDINATES		MAP REFERENCE	
43 29N 67 50E		NIS	
TITLE			
SCHOOL.			
25X1A			
DATE OF PICTURE			
CLASSIFICATION			
C			
CAPTIONED BY		RECAPTIONED BY	
Approved For Release 1999/09/09 : CIA-RDP78-05867A000100250012-9			
FORM NO. 60-83 SEP 1948		CAPTION REPORT	

CIA PHOTO ACCESSION NO. 112037
Approved For Release 1999/09/09 : CIA-RDP78-05867A000100250012-9

AREA (AMS NO.) *IAN* COUNTRY *USSR* PEOPLE'S REPUBLIC OF *USSR SAURAN* PLACE *SAURAN*

GEOGRAPHIC COORDINATES *43 29N 67 50E* MAP REFERENCE *N 15*

TITLE *POLYCLINIC.*

25X1A

DATE OF PICTURE
—

CLASSIFICATION
C

CAPTIONED BY *ER* VERIFIED BY *ER*
Approved For Release 1999/09/09 : CIA-RDP78-05867A000100250012-9

CIA PHOTO ACCESS NO. NO. 12038 Approved For Release 1999/09/09 : CIA-RDP78-05867A000100250012054


AREA (AMS NO.) *2N* COUNTRY *USSR* PROVINCE *KAZAKH SSR* PLACE *SURVEY*

GEOGRAPHIC COORDINATES *47 07N 51 53E* MAP REFERENCE *C FILE*

TITLE *SCHOOL FOR TRANSPORT WORKER'S CHILDREN*

25X1A

DATE OF PICTURE 

CLASSIFICATION *C* 

CAPTIONED BY *PR* Approved For Release 1999/09/09 : CIA-RDP78-05867A000100250012-9

CIA PHOTO ACCESSION NO. 1		LOT NO.		APPROVED FOR RELEASE 1999/09/09 : CIA-RDP78-05867A000100250012-9	
AREA (AWS NO.)	COUNTRY	PROVINCE	PLACE	AZAKH 15 JAN 1958	
62N	USSR	USSR SSR	SAURAN		
GEOGRAPHIC COORDINATES		MAP REFERENCE			
43 29N 64 50E		NIS			
TITLE					
PALACE OF CULTURE.					
25X1A					
DATE OF PICTURE		[REDACTED]			
CLASSIFICATION		[REDACTED]			
C		[REDACTED]			
CAPTIONED BY		APPROVED FOR RELEASE 1999/09/09 : CIA-RDP78-05867A000100250012-9			
FR		[REDACTED]			
FORM NO. 60-53		CAPTION REPORT			
SEP 1948					

Approved For Release 1999/09/09 : CIA-RDP78-05867A000100250012-9

AREA (AMS NO.) **42N** COUNTRY **USSR** PROVINCE **UZBEK SSR** PLACE **KOKAND**

GEOGRAPHIC COORDINATES **40.30N 70.59E** MAP REFERENCE **C FILE**

TITLE **ENTRANCE TO FURKAT RECREATION PARK**

25X1A

DATE OF PICTURE

CLASSIFICATION **C**

Approved For Release 1999/09/09 : CIA-RDP78-05867A000100250012-9

CIA PHOTO ACCESSION NO. 1 1-100		LOT NO. 99109	DATE 14 MAR 1954
Approved For Release 1999/09/09 : CIA-RDP78-05867A000100250012-9			
AREA (AMS NO.) 4N	COUNTRY USSR	PROVINCE UKRAINIAN SSR	CITY KHARKOV
GEOGRAPHIC COORDINATES 50 00N 36 15E		MAP REFERENCE C FILE	
TITLE APARTMENT BUILDINGS FOR ELECTROTECHNIC PLANT WORKERS.			
25X1A			
DATE OF PICTURE	[REDACTED]		
CLASSIFICATION C	[REDACTED]		
CAPTIONED BY [REDACTED]	VERIFIED BY [REDACTED]		
Approved For Release 1999/09/09 : CIA-RDP78-05867A000100250012-9			
FORM NO. 60-53 SEP 1948	CAPTION REPORT		

CIA PHOTO ACCESSION NO. 100-100000-1		LOT NO. 00900	DATE
Approved For Release 1999/09/09 : CIA-RDP78-05867A000100250012-9			
AREA (AWS NO.)	COUNTRY	PROVINCE	PLACE
22N	USSR	TROZNIK SSR	STRELINSK
GEOGRAPHIC COORDINATES		MAP REFERENCE	
38 30N 68 45E		C FILE	
TITLE			
SECONDARY SCHOOL ON KOMMUNIST KUTCHA (STREET)			
25X1A			
DATE OF PICTURE	[REDACTED]		
CLASSIFICATION			
C			
CAPTIONED BY	VERIFIED BY		
Approved For Release 1999/09/09 : CIA-RDP78-05867A000100250012-9			
FORM NO. 60-53 SEP 1948	CAPTION REPORT		


CIA (PHOTO ACCESSION NO.)		LOT NO.	DATE
Approved For Release 1999/09/09 : CIA-RDP78-05867A000100250012-9		8-32	1952
AREA (AMS NO.)	COUNTRY	PROVINCE	PLACE
4N	USSR	UKRAINIAN SSR	DNEPRPETROVSK
GEOGRAPHIC COORDINATES		MAP REFERENCE	
48 27N 34 59E		C FILE	
TITLE			
RAILROAD STATION.			
25X1A			
DATE OF PICTURE	[REDACTED]		
CLASSIFICATION	[REDACTED]		
CAPTIONED BY	[REDACTED]		
Approved For Release 1999/09/09 : CIA-RDP78-05867A000100250012-9		VERIFIED BY	
FORM NO. 60-53 SEP 1948		[REDACTED]	
CAPTION REPORT			

CIA (PHOTO ACCESSION NO.)		LOT NO.	DATE
Approved For Release 1999/09/09 : CIA-RDP78-05867A000100250012-9		0909	09-54
AREA (AMS NO.)	COUNTRY	PROVINCE	PLACE
34N	USSR	MOLDAVIAN SSR	KISHINEV
GEOGRAPHIC COORDINATES		MAP REFERENCE	
4700N 2850E		C FILE	
TITLE			
LENIN PROSPEKT.			
25X1A			
DATE OF PICTURE	[REDACTED]		
CLASSIFICATION	[REDACTED]		
C	[REDACTED]		
CAPTIONED BY		VERIFIED BY	
Approved For Release 1999/09/09 : CIA-RDP78-05867A000100250012-9		[REDACTED]	
FORM NO. SEP 1948 60-53			
CAPTION REPORT			

Approved For Release 1999/09/09 : CIA-RDP78-05867A000100250012-9

CIA (PHOTO ACCESSION NO.)	LOT NO.	DATE	
6N	USSR	KARELO-FINNISH SSR	
AREA (AWS NO.)	COUNTRY	PROVINCE	PLACE
61 49N 34 20 E		C FILE	PETROZAVODSK
GEOGRAPHIC COORDINATES			
MAP REFERENCE			
TITLE			
KARL MARX PROSPEKT.			
25X1A			
DATE OF PICTURE			
CLASSIFICATION			
CAPTIONED BY			
VERIFIED BY			
Approved For Release 1999/09/09 : CIA-RDP78-05867A000100250012-9			
FORM NO. 60-53			
SEP 1948			
CAPTION REPORT			

Cancelled Ser. 154932

CIA (PHOTO ACCESSION NO.)		LOT NO.	DATE
Approved For Release 1999/09/09 : CIA-RDP78-05867A000100250012-9		<i>678</i>	<i>10 JAN 1958</i>
AREA (LANS) NO.:	COUNTRY	PROVINCE	PLACE
<i>ZINISSE/N. EUROPE/N</i>	<i>RSFSR/MOSCOW</i>	<i>OSLST</i>	<i>MOSCOW</i>
GEOGRAPHIC COORDINATES		MAP REFERENCE	
<i>55 45 N 37 35 E</i>		<i>C FILE</i>	
TITLE			
<i>MAYAKOVSKIY PLOSHCHAD.</i>			
<i>Duplicate of 154932</i>			
25X1A			
DATE OF PICTURE			
CLASSIFICATION	<i>C</i>		
CAPTIONED BY	VERIFIED BY		
Approved For Release 1999/09/09 : CIA-RDP78-05867A000100250012-9		<i>710</i>	
FORM NO. 60-53 SEP 1948	CAPTION REPORT		

CIA PHOTO ACCESSION NO. 1		LOT NO.	DATE
Approved For Release 1999/09/09 : CIA-RDP78-05867A000100250012-9			
AREA (AWS NO. 1)	COUNTRY	STATE	CITY
47N/USSR/NEDROPEAN RSP	KUZYBSKIEN OBLAST	KUZYBSKIEN	KUZYBSKIEN
GEOGRAPHIC COORDINATES		MAP REFERENCE	
53 12N 50 09 E		C FILE	
TITLE			
PALACE OF CULTURE FOR KRASNOGLINSKIY MACHINE PLANT WORKERS.			
25X1A			
DATE OF PICTURE	[REDACTED]		
CLASSIFICATION			
C			
CAPTIONED BY			
	Approved For Release 1999/09/09 : CIA-RDP78-05867A000100250012-9		
FORM NO. 80-53 SEP 1948	CAPTION REPORT		

Approved For Release 1999/09/09 : CIA-RDP78-05867A000100250012-9

CIA PHOTO ACCESSION NO.	LOT NO.	DATE
47N/USSR/N.E. EUROPEAN RSPB	PROVIDER	PLACE
52 58N 43 26 E	MAP REFERENCE	
TITLE BELINSKIY LIBRARY		
25X1A		
DATE OF PICTURE	[REDACTED]	
CLASSIFICATION	[REDACTED]	
CAPTIONED BY	VERIFIED BY	
Approved For Release 1999/09/09 : CIA-RDP78-05867A000100250012-9		
FORM NO. 60-53 SEP 1948	CAPTION REPORT	

CIA (PHOTO ACCESSION NO.)		DATE	
Approved For Release 1999/09/09 : CIA-RDP78-05867A000100250012-9		8 94	
AREA (AMS CO.)	COUNTRY	PROVINCE	PLACE
4N	USSR	UKRAINIAN SSR	KHARKOV
GEOGRAPHIC COORDINATES		MAP REFERENCE	
50 00N 36 15E		C FILE	
TITLE			
RAILROAD STATION.			
25X1A			
DATE OF PICTURE	[REDACTED]		
CLASSIFICATION	[REDACTED]		
CAPTIONED BY		VERIFIED BY	
Approved For Release 1999/09/09 : CIA-RDP78-05867A000100250012-9		[REDACTED]	
FORM NO. 60-53 SEP 1948		CAPTION REPORT	

CIA ID PHOTO NUMBER		APPROVED FOR RELEASE 1999/09/09 : CIA-RDP78-05867A000100250012-9		DATE	1 JAN 1950
112073	AREA (AMS NO. 1)	COUNTRY	PROVINCE	KAZAKH SSR KARAGANDA	
3N	USSR	KAZAKH SSR	MAP REFERENCE		
GEOGRAPHIC COORDINATES			C FILE		
49 50N 73 10 E			J		
TITLE					
BEYBITSHILIK BULVAR.					
25X1A					
DATE OF PICTURE					
CLASSIFICATION					
C					
FR					
APPROVED FOR RELEASE 1999/09/09 : CIA-RDP78-05867A000100250012-9					
FORM NO. 60-53					
OCT 1948					
CAPTION REPORT					

Approved For Release 1999/09/09 : CIA-RDP78-05867A000100250012-9

CIA PHOTO ACCESSION NO. 112070		DATE 15 JAN 1954	
AREA TAMS NO. 2N	COUNTRY USSR	PROVINCE KAZAKH SSR	MAP REFERENCE C FILE
GEOGRAPHIC COORDINATES 4701N 5153E			
TITLE SURGICAL CENTER FOR PETROLEUM WORKERS			
25X1A			
DATE OF PICTURE			
CLASSIFICATION			
Approved For Release 1999/09/09 : CIA-RDP78-05867A000100250012-9			
CAPTIONED BY FR			
CAPTION REPORT			


Approved For Release 1999/09/09 : CIA-RDP78-05867A000100250012-9

CIA PHOTO ACCESSION NO. 112076		DATE 15 JAN 1954	
AREA (AMS NO.) 2N	COUNTRY USSR	PROVINCE KAZAKH SSR	MAP REFERENCE C PAGE
GEOGRAPHIC COORDINATES 47 07 N 51 53 E			
TITLE PALACE OF CULTURE FOR PETROLEUM WORKERS			
Cancelled. See 100014			
25X1A			
DATE OF PICTURE			
CLASSIFICATION			
Approved For Release 1999/09/09 : CIA-RDP78-05867A000100250012-9			
CAPTIONED BY FR			
CAPTION REPORT			

Approved For Release 1999/09/09 : CIA-RDP78-05867A000100250012-9

CIA (PHOTO ACCESSION NO.) 112077		DATE 15 JAN 1954	
AREA (ANS NO.) ZIN	COUNTRY USSR	PROVINCE REERBYDZHAN	MAP REFERENCE C FILE
GEOGRAPHIC COORDINATES 40 25 N 49 50 E			
TITLE SHMIDT MACHINE PLANT LIVING QUARTERS IN MONTIN SUBURBAN AREA.			
25X1A			
DATE OF PICTURE			
CLASSIFICATION			
APPROVED FOR RELEASE 1999/09/09 : CIA-RDP78-05867A000100250012-9			
CAPTIONED BY FR		CAPTION REPORT	

Approved For Release 1999/09/09 : CIA-RDP78-05867A000100250012-9

CIA (PHOTO ACCESSION NO.)	112078	COUNTRY	USSR	PROVINCE	AZERBAIJAN	DATE	15 JAN 1951
AREA (AKS NO.)	81N	MAP REFERENCE	C FILE				
GEOGRAPHIC COORDINATES	40 25N		49 50E				
TITLE	ELECTROMECHANICAL PLANT WORKER'S APARTMENT HOUSE IN SUBURBAN AREA.						
	25X1A						
DATE OF PICTURE							
CLASSIFICATION	Approved For Release 1999/09/09 : CIA-RDP78-05867A000100250012-9						
CAPTIONED BY	FR	CAPTION REPORT					

Approved For Release 1999/09/09 : CIA-RDP78-05867A000100250012-9

CIA PHOTO ACCESSION NO. 112078 LOT NO. DATE 25 JAN 74

AREA (AMS NO.) LIN COUNTRY USSR PROVINCE AZERBAIDZHAN SSR PLACE BUZOVNA

GEOGRAPHIC COORDINATES 40 30 N 50 07 E MAP REFERENCE C FILE

TITLE SCHOOL IN BUZOVNA NEFT TRUST DEVELOPMENT.

25X1A



DATE OF PICTURE

CLASSIFICATION C CAPTIONED BY FR



FORM NO. 60-55 Approved For Release 1999/09/09 : CIA-RDP78-05867A000100250012-9

CAPTION REPORT

Approved For Release 1999/09/09 : CIA-RDP78-05867A000100250012-9

CIA PHOTO ACCESSION NO. 112081		LOT NO. G-311	DATE 15 JAN 1951
AREA (ANS NO.) 12N	COUNTRY USSR	PROV. (INC.) KIRGIZ SSR	CITY FRUNZE
GEOGRAPHIC COORDINATES 42 54N 74 36E		MAP REFERENCE C FILE	
TITLE APARTMENT HOUSE ON KYZYL OKTYABR KOETCHE (STREET).			
25X1A			
DATE OF PICTURE -----			
CLASSIFICATION CONFIDENTIAL			
CAPTIONED BY FPR		VERIFIED BY 	
FORM NO. 40-33 SEP 1948			
Approved For Release 1999/09/09 : CIA-RDP78-05867A000100250012-9 CAPTION REPORT			

CIA (PHOTO ACCESSION NO.)		LOT NO.	DATE	
Approved For Release 1999/09/09 : CIA-RDP78-05867A000100250012-9				
AREA (AMS NO.)	COUNTRY	PROVINCE	PLACE	
12N	USSR	KIRGIZ SSR	FRUNZE	
GEOGRAPHICAL COORDINATES		MAP REFERENCE		
42 54N 74 36E		C FILE		
TITLE				
CONSUMERS COMBINE AT CORNER OF				
SOVET KOETCHE AND PUSHKIN KOETCHE				
(STREETS).				
25X1A				
DATE OF PICTURE	[REDACTED]			
CLASSIFICATION	[REDACTED]			
CONFIDENTIAL	[REDACTED]			
CAPTIONED BY	VERIFIED BY		DATE	
FPR	[REDACTED]		Approved For Release 1999/09/09 : CIA-RDP78-05867A000100250012-9	
FORM NO.	SEP			
CAPTION REPORT				

CIA PHOTO ACCESSION NO. 1 112084	LOT NO. G-34	DATE 15 JAN 1951
AREA NAME 12N	COUNTRY USSR	PROVINCE KIRGIZ SSR
COORDINATES 42 54N 74 36E	MAP REFERENCE C FILE	PLACE FRUNZE
TITLE HYDRAULIC IMPROVEMENT TEKNIKUM (SCHOOL) ON STALIN KOETCHE.		
25X1A		
DATE OF PICTURE -----	SOURCE 	
CLASSIFIED CONFIDENTIAL		
CAPTIONED BY FPR	VERIFIED BY 	
FORM NO. 100 SEP 1948		
Approved For Release 1999/09/09 : CIA-RDP78-05867A000100250012-9 CAPTION REPORT		

Approved For Release 1999/09/09 : CIA-RDP78-05867A000100250012-9

CIA PHOTO ACCESSION NO. 12N LOT NO. 6234

AREA TEAMS NO. 12N COUNTRY USSR PROVINCE KIRGIZ SSR PLACE FRUNZE

GEOGRAPHIC COORDINATES 42 54N 74 36E MAP REFERENCE C FILE

TITLE ARTISTS HOUSE

25X1A

DATE OF PICTURE -----

CLASSIFICATION CONFIDENTIAL

CAPTIONED BY FFA Approved For Release 1999/09/09 : CIA-RDP78-05867A000100250012-9

FORM NO. 60-53 SEP 1948 CAPTION REPORT

Approved For Release 1999/09/09 : CIA-RDP78-05867A000100250012-9

CIA (PHOTO ACCESSION NO.) LOT NO.

AREA (AMS NO.) COUNTRY PROVINCE PLACE
32N USSR TURKMEN SSR ASHKHABAD

GEOGRAPHIC COORDINATES MAP REFERENCE
37 57N 58 23E C FILE



TITLE
APARTMENT HOUSE ON CORNER OF ENGELS
KOETCHE AND OKTYABR KOETCHE (STREETS)

25X1A

DATE OF PICTURE


CLASSIFICATION
C

CAPTIONED BY
Approved For Release 1999/09/09 : CIA-RDP78-05867A000100250012-9

CIA PHOTO ACCESSION NO. 1 12087		LOT NO.	DATE	
Approved For Release 1999/09/09 : CIA-RDP78-05867A000100250012-9				
AREA TAMS NO. 02N	COUNTRY USSR	PROVINCE UZBEK SSR	PLACE TASHKENT	
GEOGRAPHIC COORDINATES 41 20N 69 18E		MAP REFERENCE C FILE		
TITLE APARTMENT BUILDINGS ON NAVAL KUTCHA.				
25X1A				
DATE OF PICTURE				
CLASSIFICATION				
CAPTIONED BY Approved For Release 1999/09/09 : CIA-RDP78-05867A000100250012-9				
FORM NO. 80-53 SEP 1948	CAPTION REPORT			

CIA (PHOTO ACCESSION NO.)		LOT NO.	DATE
Approved For Release 1999/09/09 : CIA-RDP78-05867A000100250012-9		89/09/09	1999/09/09
AREA (AMS NO.)	COUNTRY	PROVINCE	PLACE
42N	USSR	UZBEK SSR	TASHKENT
GEOGRAPHIC COORDINATES		MAP REFERENCE	
41 RON 69 IAE		CFILE	
TITLE			
APARTMENT HOUSES ON SHOTA RUSTAVELI KUTCHA.			
25X1A			
DATE OF PICTURE		[REDACTED]	
CLASSIFICATION			
C			
CAPTIONED BY		VERIFIED BY	
Approved For Release 1999/09/09 : CIA-RDP78-05867A000100250012-9		[REDACTED]	
FORM NO. 60-53			
SEP 1948		CAPTION REPORT	

CIA (PHOTO ACCESSION NO.)		LOT NO.	DATE
1 Approved For Release 1999/09/09 : CIA-RDP78-05867A000100250012-9			
AREA (AMS NO.)	COUNTRY	PROVINCE	PLACE
22N	USSR	TADZHIK SSR	LENINABAD
GEOGRAPHIC COORDINATES		MAP REFERENCE	
4017N 6937E		C FILE	
TITLE			
APARTMENT HOUSES ON STALIN KOESHE			
25X1A			
DATE OF PICTURE			
CLASSIFICATION			
C			
CAPTIONED BY			
FR			
Approved For Release 1999/09/09 : CIA-RDP78-05867A000100250012-9			
FORM NO. 60-53		CAPTION REPORT	
SEP 1948			

CIA (PHOTO ACCESSION NO.)		LOT NO.	DATE
Approved For Release 1999/09/09 : CIA-RDP78-05867A000100250012-9			
AREA (AMS NO.)	COUNTRY	PROVINCE	PLACE
22N	USSR	TADZHIK SSR	LENINABAD
GEOGRAPHIC COORDINATES		MAP REFERENCE	
40 17N 69 37E		C FILE	
TITLE			
APARTMENT HOUSE IN SILK WORKERS' SETTLEMENT			
25X1A			
DATE OF PICTURE			
CLASSIFICATION			
CAPTIONED BY			
Approved For Release 1999/09/09 : CIA-RDP78-05867A000100250012-9		VERIFIED BY	
FORM NO. 40-53 SEP 1948		CAPTION REPORT	

CIA (PHOTO ACCESSION NO.)		LOT NO.	DATE
Approved For Release 1999/09/09 : CIA-RDP78-05867A000100250012-9		3994	19567A000100250012-9
AREA (AMS NO.)	COUNTRY	PROVINCE	CITY
11N	USSR	ARMENIAN SSR	YEREVAN
GEOGRAPHIC COORDINATES		MAP REFERENCE	
40 11N 44 30E		C FILE	
TITLE			
MAYNARBAH SCHOOL IN NOR ARESH OF STALINSKIY RAYON.			
25X1A			
DATE OF PICTURE	[REDACTED]		
CLASSIFICATION			
CAPTIONED BY			
Approved For Release 1999/09/09 : CIA-RDP78-05867A000100250012-9		VERIFIED BY	
FORM NO. 60-53 SEP 1948		CAPTION REPORT	

CIA (PHOTO ACCESSION NO.)		LOT NO.	DATE
Approved For Release 1999/09/09 : CIA-RDP78-05867A000100250012-9		4-58	1978
AREA (AMS NO.)	COUNTRY	PROVINCE	CITY
42N	USSR	UZBEK SSR	BEGOVAT
GEOGRAPHIC COORDINATES		MAP REFERENCE	
40 37N 71 12E		C FILE	
TITLE			
ADMINISTRATION BUILDING OF UZBEK METALLURGICAL PLANT.			
25X1A			
DATE OF PICTURE	[REDACTED]		
CLASSIFICATION	[REDACTED]		
CAPTIONED BY	[REDACTED]		
Approved For Release 1999/09/09 : CIA-RDP78-05867A000100250012-9		[REDACTED]	
FORM NO. 60-53	CAPTION REPORT		

CIA (PHOTO ACCESSION NO.)		LOT NO.	DATE
Approved For Release 1999/09/09 : CIA-RDP78-05867A000100250012-9			
AREA (AWS NO.)	COUNTRY	PROVINCE	PLACE
42N	USSR	UZBEK SSR	KARGH
GEOGRAPHIC COORDINATES		MAP REFERENCE	
38 53N 65 48E		C FILE	
TITLE			
PRAYDA MOVIE THEATER.			
25X1A			
DATE OF PICTURE	[REDACTED]		
CLASSIFICATION	[REDACTED]		
C	[REDACTED]		
CAPTIONED BY		APPROVED BY	
Approved For Release 1999/09/09 : CIA-RDP78-05867A000100250012-9		[REDACTED]	
FORM NO. 60-53 SEP 1948		CAPTION REPORT	

CIA-IPHO TO ASSASSINATION NO. 112094		Approved For Release 1999/09/09 : CIA-RDP78-05867A000100250012-9		DATE	10/1/58
AREA (AMS NO.)	COUNTRY	PROVINCE	PLACE		
42N	USSR	UZBEK SSR	KARSHI		
GEOGRAPHIC COORDINATES		MAP REFERENCE			
38 53N 65 48E		C FILE			
TITLE					
25X1A					
DATE OF PICTURE		[REDACTED]			
CLASSIFICATION					
C					
CAPTIONED BY		Approved For Release 1999/09/09 : CIA-RDP78-05867A000100250012-9			
PR					
FORM NO. 60-53 SEP 1948		CAPTION REPORT			

CIA (PHOTO ACCESSION NO.)		LOT NO.		DATE	
1A-2885		99900		1999/09	
Approved For Release 1999/09/09 : CIA-RDP78-05867A000100250012-9					
AREA (AWS NO.)	COUNTRY	PROVINCE	PLACE		
42N	USSR	UZBEK SSR	AKHAN-GARA		
GEOGRAPHIC COORDINATES			MAP REFERENCE		
40 55 N 69 38 E			N.I.S.		
TITLE					
ZHDANOV INDUSTRIAL MINING SCHOOL.					
25X1A					
DATE OF PICTURE		[REDACTED]			
CLASSIFICATION		[REDACTED]			
CAPTIONED BY		VERIFIED BY			
FR		[REDACTED]			
Approved For Release 1999/09/09 : CIA-RDP78-05867A000100250012-9					
FORM NO. 60-53 SEP 1949					
CAPTION REPORT					

CIA (PHOTO ACCESSION NO.) 112097			
Approved For Release 1999/09/09 : CIA-RDP78-05867A000100250012-9			
AREA (AMS NO.) 32N	COUNTRY USSR	PROVINCE TURKMEN SSR	PLACE TASHAUR
GEOGRAPHIC COORDINATES 41 50N 59 58E		MAP REFERENCE N19	
TITLE STATE TEACHERS INSTITUTE.			
25X1A			
DATE OF PICTURE			
CLASSIFICATION C			
CAPTIONED BY APR			
Approved For Release 1999/09/09 : CIA-RDP78-05867A000100250012-9			
VERIFIED BY			
FORM NO. 60-53 SEP 1948			
CAPTION REPORT			

CIA PHOTO ACCESSION NO. 112098
Approved For Release 1999/09/09 : CIA-RDP78-05867A000100250012-9

AREA (AMS NO.) 32N COUNTRY USSR PROVINCE TURKMEN SSR DISTRICT CHARDZHOU

GEOGRAPHIC COORDINATES 39 08N 63 36E MAP REFERENCE C FILE

TITLE PRAVDA KOETCHE (STATE) .

25X1A

DATE OF PICTURE
CLASSIFICATION
CAPTIONED BY Approved For Release 1999/09/09 : CIA-RDP78-05867A000100250012-9

Approved For Release 1999/09/09 : CIA-RDP78-05867A000100250012-9

AREA (AMS NO.) **92N** COUNTRY **USSR** PROVINCE **UZBEK SSR** PLACE **MARGELAN**

GEOGRAPHIC COORDINATES **40 27N 71 42E** MAP REFERENCE **C FILE**

TITLE **SIXTH SECONDARY SCHOOL FOR GIRL COMBINE**


25X1A

DATE OF PICTURE

CLASSIFICATION **C**

Approved For Release 1999/09/09 : CIA-RDP78-05867A000100250012-9

CIA (PHOTO ACCESSION NO.)		LOT NO.	DATE
11210P		699100109	1999/09/09
Approved For Release 1999/09/09 : CIA-RDP78-05867A000100250012-9			
AREA (AMS NO.)	COUNTRY	PROVINCE	PLACE
34N	USSR	MOLDAVIAN SSR	TIRASPOL
GEOGRAPHIC COORDINATES		MAP REFERENCE	
46 50N 29 36E		C FILE	
TITLE			
APARTMENT BUILDING AT INTERSECTION			
OF ULITSA 25 OKTOMBRIYE AND ULITSA			
LENINA			
25X1A			
DATE OF PICTURE	[REDACTED]		
CLASSIFICATION	[REDACTED]		
CAPTIONED BY	[REDACTED]		
Approved For Release 1999/09/09 : CIA-RDP78-05867A000100250012-9			
FORM NO. 60-53	SEP 1948		
CAPTION REPORT			

CIA (PHOTO ACCESSION NO.) 112103		LOT NO. 684	DATE 17 JAN 1979
Approved For Release 1999/09/09 : CIA-RDP78-05867A000100250012-9			
AREA (AMS NO.) 34N	COUNTRY USSR	PROVINCE MOLDAVIAN SSR	PLACE TIRASPOL
GEOGRAPHIC COORDINATES 46.50N 29.36E		MAP REFERENCE C FILE	
TITLE MONUMENT IN SQUARE AT ENTRANCE TO ULITSA 25 OKTOMBRIYE.			
25X1A			
DATE OF PICTURE			
CLASSIFICATION C			
CAPTIONED BY FR			
Approved For Release 1999/09/09 : CIA-RDP78-05867A000100250012-9			
FORM NO. 60-53 SEP 1946	CAPTION REPORT		

CIA (PHOTO ACCESSION NO.)		LOT NO.		DATE	
Approved For Release 1999/09/09 : CIA-RDP78-05867A000100250012-9					
AREA (AMS NO.)	COUNTRY	PROVINCE	CITY		
21N	USSR	AZERBAIJAN SSR	DZHUZH		
GEOGRAPHIC COORDINATES			MAP REFERENCE		
38 54N 45 38E			N15		
TITLE					
APARTMENT HOUSES ON VAGZAL KUTCHE (STREET)					
25X1A					
DATE OF PICTURE					
CLASSIFICATION					
C					
CAPTIONED BY			VERIFIED BY		
Approved For Release 1999/09/09 : CIA-RDP78-05867A000100250012-9					
FORM NO. 40-53 SEP 1948					
CAPTION REPORT					

GFA (PHOTO ACCESSION NO.) **112105** LOT NO. **5879** DATE **1950**
Approved For Release 1999/09/09 : CIA-RDP78-05867A000100250012-9

AREA (AMS NO.) **2IN** COUNTRY **USSR** PROVINCE **AZERBAIJZHAN** PLACE **DZHUJ'KA**

GEOGRAPHIC COORDINATES **38 54N 45 38E** MAP REFERENCE **55K NIS**

TITLE **RAILROAD STATION.**

25X1A

DATE OF PICTURE _____
CLASSIFICATION **C**
CAPTIONED BY **FR** VERIFIED BY _____

FORM NO. **60155** Approved For Release 1999/09/09 : CIA-RDP78-05867A000100250012-9
SEP 1948
CAPTION REPORT