


CIA (PHOTO ACCESSION NO.)		LOT NO.	DATE
112106		02	29 JAN 1954
Approved For Release 1999/09/09 : CIA-RDP78-05867A00010026001388			
AREA (AMS NO.)	COUNTRY	PROVINCE	PLACE
18N05595	S. EUROPEAN RSFSR	KRSNODAR KRAY	SOCHI
GEOGRAPHIC COORDINATES		MAP REFERENCE	
43 35 N 39 45 E		C FILE	
TITLE			
SANATORIUM OF ALL-UNION CENTRAL COUNCIL OF TRADE UNIONS.			
25X1A			
DATE OF PICTURE			
CLASSIFICATION			
CAPTIONED BY		VERIFIED BY	
FR			
Approved For Release 1999/09/09 : CIA-RDP78-05867A00010026001388			
FORM NO. 40-52			
SEP 1946			
CAPTION REPORT			

CIA PHOTO ACQUISITION NO. 112107		LOT NO.	DATE
Approved For Release 1999/09/09 : CIA-RDP78-05867A000100250013-8			13 JAN 1953
AREA (ANSI #)	COUNTRY	PROVINCE	PLACE
21N	USSR	AZERBAIDZHAN SSR	Astakh
GEOGRAPHIC COORDINATES		MAP REFERENCE	
38 28N 48.52E		MAP BRANCH	
TITLE			
STARIN KUTCHE (STREET)			
25X1A			
DATE OF PICTURE	SOURCE		
	[REDACTED]		
CLASSIFICATION			
e			
CAPTIONED BY			
FR			
FORM NO. 10155	Approved For Release 1999/09/09 : CIA-RDP78-05867A000100250013-8		
SEP 1948			

CAPTION REPORT

CIA (PHOTO ACCESSION NO.) 118108		LOT NO. 1999/09/09	CIA-RDP78-05867A000100250013-8	19 Jan 1953 ✓
Approved For Release		6-54		
AREA (AMS NO.) AN	COUNTRY USSR	PROVINCE AZERBAIDZHAN SSR	PLACE ASTRAKHAN	
GEOGRAPHIC COORDINATES 38 28N 48 52E		MAP REFERENCE MAP BRANCH		
TITLE SABIR SECONDARY SCHOOL				
25X1A				
DATE OF PICTURE _____		[REDACTED]		
CLASSIFICATION C		[REDACTED]		
CAPTIONED BY EP		[REDACTED]		
Approved For Release 1999/09/09 : CIA-RDP78-05867A000100250013-8				
FORM NO. 60-53 SEP 1948				

CIA PHOTO REFERENCE For Release 1999/09/09 : CIA-RDP78-05867A000100250013-8			
112109	G-34	R JAN 1954	
AREA (AMS NO.) 11N	COUNTRY USSR	PROVINCE ARMENIAN SSR	PLACE LENINKAN
GEOGRAPHIC COORDINATES 40 48N 43 50E		MAP REFERENCE C FILE	
TITLE APARTMENT BUILDING ON KALININ STREET			
25X1A			
DATE OF PICTURE	[REDACTED]		
CLASSIFICATION C	[REDACTED]		
CAPTIONED BY Approved For Release 1999/09/09 : CIA-RDP78-05867A000100250013-8			

CIA (PHOTO ACCESSION NO.) 112113		LOT NO. 9-34	DATE 14 JAN 1954
Approved For Release 1999/09/09 : CIA-RDP78-05867A000100250013-8			
AREA (AMS NO.) 11N	COUNTRY USSR	PROVINCE KIRMENION SSR OKTOMBRE	PLANT -YAN
GEOGRAPHIC COORDINATES 40 10N 44 02E		MAP REFERENCE Map Bansk	
TITLE			

25X1A

DATE OF PICTURE

CLASSIFICATION

CAPTIONED BY

FORM NO. 40-53
SEP 1948

Approved For Release 1999/09/09 : CIA-RDP78-05867A000100250013-8

CAPTION REPORT

CIA (PHOTO ACCESSION NO.)		LOT NO.	DATE
Approved For Release 112113		1999/09/09 : CIA-RDP78-05867A000100250013-8	JUN 1954
AREA (AMS NO.)	COUNTRY	PROVINCE	PLACE
11N	USSR	ARMENIAN SSR	AGZNI
GEOGRAPHIC COORDINATES		MAP REFERENCE	
40 19N 44 36E		C FILE	
TITLE			
HEALTH RESORT.			
25X1A			
DATE OF PICTURE	[REDACTED]		
CLASSIFICATION	[REDACTED]		
C	[REDACTED]		
CAPTIONED BY	[REDACTED]		
FR	[REDACTED]		
Approved For Release 1999/09/09 : CIA-RDP78-05867A000100250013-8			
FORM NO. 60-53 SEP 1948			

CAPTION REPORT

CIA (PHOTO ACCESSION NO.)		LOT NO.	
Approved For Release 1999/09/09 : CIA-RDP78-05867A000100250013-8		19-84	
AREA (AMS NO.)	COUNTRY	PROVINCE	PLACE
12N	USSR	KIRGIZ SSR	155YK-RTD
GEOGRAPHIC COORDINATES		MAP REFERENCE	
42.36N 74.52E		Map BRANCH	
TITLE			
MAIN BUILDING OF HEALTH RESORT.			
25X1A			
DATE OF PICTURE	[REDACTED]		
CLASSIFICATION	[REDACTED]		
CAPTIONED BY	[REDACTED]		
Approved For Release 1999/09/09 : CIA-RDP78-05867A000100250013-8			
FORM NO. 80-53	575275		
SEP 1948	CAPTION REPORT		

CIA (PHOTO ACCESSION NO.)		LOT NO.		DATE	
Approved For Release 1999/09/09 : CIA-RDP78-05867A000100250013-8		9-94		13 JAN 1954	
AREA (AMS NO.)	COUNTRY	PROVINCE	PLACE		
12N	USSR	KIRGIZ SSR	DZHETY-65U		
GEOGRAPHIC COORDINATES			MAP REFERENCE		
42 26N 78 12E			N.I.S.		
TITLE					
HEALTH RESORT.					

25X1A

DATE OF PICTURE

CLASSIFICATION

CAPTIONED BY

FORM NO. 60-55
SEP 1948

Approved For Release 1999/09/09 : CIA-RDP78-05867A000100250013-8

CAPTION REPORT

CIA (PHOTO ACCESSION NO.) Approved For Release 1999/09/09 : CIA-RDP78-05867A000100250013-8			
AREA (AMS NO.) 21N	COUNTRY USSR	PROVINCE AZERBAIJAN SSR	DATE 26 JAN 1954
GEOGRAPHIC COORDINATES 40 05 N 49 25 E		PLACE DUVANKI	MAP REFERENCE Map Branch
TITLE CHILDREN'S SANATORIUM.			
25X1A			
DATE OF PICTURE	[REDACTED]		
CLASSIFICATION C	[REDACTED]		
CAPTIONED BY Approved For Release 1999/09/09 : CIA-RDP78-05867A000100250013-8			
FORM NO. 40-53 SEP 1946			
CAPTION REPORT			

CIA (PHOTO ACCESSION NO.)		LOT NO.	
Approved For Release 1999/09/09 : CIA-RDP78-05867A000100250013-8		19 JAN. 1954	
AREA (AMS NO.)	COUNTRY	PROVINCE	PLACE
2444	IRAQ	DIYALA	MUQDAD ✓
GEOGRAPHIC COORDINATES		MAP REFERENCE	
33 59 N 44 52 E		NIS	
TITLE			
POWER PLANT.			
25X1A			
DATE OF PICTURE	[REDACTED]		
1953			
CLASSIFICATION	C		
CAPTIONED BY	[REDACTED]		
Approved For Release 1999/09/09 : CIA-RDP78-05867A000100250013-8		VERIFIED BY	
FORM NO. 40-53 SEP 1948			

CAPTION REPORT

CIA (PHOTO ACCESSION NO.)		LOT NO.		DATE	
Approved For Release 1999/09/09 : CIA-RDP78-05867A000100250013-8		11282		19 JAN. 1953	
AREA (AMS NO.)	COUNTRY	PROVINCE	PLACE		
7144	IRAQ	DIYALA	MULQAD		
GEOGRAPHIC COORDINATES		MAP REFERENCE			
33 59 N 44 52 E		N/P			
TITLE					
POWER PLANT AND PUMPING STATION.					
FERMENTATION AND STORAGE TANKS.					
25X1A					
DATE OF PICTURE	[REDACTED]				
1953					
CLASSIFICATION	C				
CAPTIONED BY	Approved For Release 1999/09/09 : CIA-RDP78-05867A000100250013-8		VERIFIED BY		
FORM NO. 60-53 SEP 1948	CAPTION REPORT				

CIA (PHOTO ACCESSION NO.)		LOT NO.	
Approved For Release 1999/09/09 : CIA-RDP78-05867A000100250013-8		19 JAN. 1954	
AREA (AMS NO.)	COUNTRY	PROVINCE	PLACE
714K	IRAQ	DIYALA	MUQDAD
GEOGRAPHIC COORDINATES		MAP REFERENCE	
33 59 N 44 52 E		NIS	
TITLE			
POWER PLANT. WATER PUMPS.			
25X1A			
DATE OF PICTURE	[REDACTED]		
1953			
CLASSIFICATION	C		
CAPTIONED BY	[REDACTED]		
Approved For Release 1999/09/09 : CIA-RDP78-05867A000100250013-8		SEP 1948 80-53	
CATION REPORT			

CIA (PHOTO ACCESSION NO.)		LOT NO.	
112134		A000100250013-8	
Approved For Release 1999/09/09 : CIA-RDP78-05867A000100250013-8			
AREA (AMS NO.)	COUNTRY	PROVINCE	PLACE
7144	IRAQ	DIYALA	MUQDAD
GEOGRAPHIC COORDINATES		MAP REFERENCE	
33 59 N 44 52 E		NIS	
TITLE			
POWER PLANT EQUIPMENT.			
25X1A			
DATE OF PICTURE	[REDACTED]		
1953			
CLASSIFICATION	C		
CAPTIONED BY	[REDACTED]		
FORM NO. 10-53	VERIFIED BY		
SEP 1946	Approved For Release 1999/09/09 : CIA-RDP78-05867A000100250013-8		
CAPTION REPORT			

Approved For Release 1999/09/09 : CIA-RDP78-05867A000100250013-8		DATE	1954
112125			
AREA (AWS NO.)	COUNTRY	PROVINCE	PLACE
714 K	IRAQ	DIYALA	AL HILWAIN
GEOGRAPHIC COORDINATES		MAP REFERENCE	
33 46 N 44 37 E		AMS 100136 NT-38	
TITLE			
POWER PLANT.			
25X1A			
DATE OF PICTURE		[REDACTED]	
1953			
CLASSIFICATION			
C			
CAPTIONED BY		VERIFIED BY	
Approved For Release 1999/09/09 : CIA-RDP78-05867A000100250013-8			
FORM NO. 60-53 SEP 1948		CAPTION REPORT	


CIA PHOTO ACCESSION NO. 1		LOT NO.	
Approved For Release 1999/09/09		CIA-RDP78-05867A000100250013-8	
AREA (AMS NO.)	COUNTRY	PROVINCE	PLACE
414K	IRAQ	KIRKUK	TUZ KHURMATI
GEOGRAPHIC COORDINATES		MAP REFERENCE	
34 52 N 44 37 E		N/S	
TITLE			
POWER PLANT EQUIPMENT			
25X1A			
DATE OF PICTURE	[REDACTED]		
CLASSIFICATION	C		
CAPTIONED BY	[Signature]		
Approved For Release 1999/09/09 : CIA-RDP78-05867A000100250013-8		VERIFIED BY	
FORM NO. 60-53 SEP 1948		CAPTION REPORT	

CIA (PHOTO ACCESSION NO.)		LOT NO.	
Approved For Release		999/09/09 @ CIA-RDP78-05867A000100250013-8	
AREA (AMS NO.)	COUNTRY	PROVINCE	PLACE
244	IRAQ	ERBIL	JARLAWAH
GEOGRAPHIC COORDINATES		MAP REFERENCE	
36 23 N 44 16 E		C FILE	
TITLE			
POWER PLANT.			
25X1A			
DATE OF PICTURE		[REDACTED]	
1953			
CLASSIFICATION			
O			
CAPTIONED BY		VERIFIED BY	
[Signature]			
Approved For Release 1999/09/09 : CIA-RDP78-05867A000100250013-8			
FORM NO. 80-53 SEP 1948			
CAPTION REPORT			

CIA (PHOTO ACCESSION NO.)			
Approved For Release 1999/09/09		CIA-RDP78-05867A000100250013-8	
AREA (AMS NO.)	COUNTRY	PROVINCE	PLACE
24K	IRAQ	ERBIL	SHAQLAWAH
GEOGRAPHIC COORDINATES		MAP REFERENCE	
36 23 N 44 18 E		C FILE	
TITLE			
POWER PLANT EQUIPMENT.			
25X1A			
DATE OF PICTURE	[REDACTED]		
1953			
CLASSIFICATION			
CAPTIONED BY			
Approved For Release 1999/09/09		CIA-RDP78-05867A000100250013-8	
FORM NO. 60-53 SEP 1948			
CAPTION REPORT			

CIA PHOTO ACCESSION NO. 1		LOT NO.	
Approved For Release 1999/09/09 : CIA-RDP78-05867A000100250013-8		77 JAN. 1954	
AREA (AMS NO.)	COUNTRY	PROVINCE	PLACE
7144	IRAQ	DIYALA	MANDALI
GEOGRAPHIC COORDINATES		MAP REFERENCE	
33 45 N 45 30 E		NWS	
TITLE			
POWER PLANT.			
25X1A			
DATE OF PICTURE	[REDACTED]		
1953			
CLASSIFICATION	C		
CAPTIONED BY	[Signature]		
Approved For Release 1999/09/09 : CIA-RDP78-05867A000100250013-8			
FORM NO. 60-53	SEP 1946		
CAPTION REPORT			

CIA (PHOTO ACCESSION NO.)		LOT NO.	
Approved For Release 1999/09/09 : CIA-RDP78-05867A000100250013-8		19 JAN. 1954	
AREA (AMS NO.)	COUNTRY	PROVINCE	PLACE
714K	IRAQ	DIYALA	MANDALI
GEOGRAPHIC COORDINATES		MAP REFERENCE	
33 45 N 45 30 E		NIS	
TITLE			
POWER PLANT EQUIPMENT.			
25X1A			
DATE OF PICTURE	[REDACTED]		
1953			
CLASSIFICATION			
C			
CAPTIONED BY			
Approved For Release 1999/09/09 : CIA-RDP78-05867A000100250013-8			
FORM NO. 60-53 SEP 1948			
CAPTION REPORT			


CIA (PHOTO ACCESSION NO.)		LOT NO.	
Approved For Release		1999/09/09 : CIA-RDP78-05867A000100250013-8	
AREA (AWS NO.)	COUNTRY	PROVINCE	PLACE
714K	IRAQ	DIYALA	MANDALI
GEOGRAPHIC COORDINATES		MAP REFERENCE	
33 45 N 45 30 E		NIS	
TITLE			
POWER PLANT. CROMPTON PARKINSON			
SWITCHBOARD EQUIPMENT.			
25X1A			
DATE OF PICTURE			
1953			
CLASSIFICATION			
CAPTIONED BY			
Approved For Release		1999/09/09 : CIA-RDP78-05867A000100250013-8	
FORM NO. 60-53 SEP 1948			
CAPTION REPORT			

CIA (PHOTO ACCESSION NO.)		LOT NO.	
Approved for Release		1999/09/09 (CIA-RDP78-05867A000100250013-8)	
AREA (AMS NO.)	COUNTRY	PROVINCE	PLACE
714K	IRAQ	DIYALA	KHALIS ✓
GEOGRAPHIC COORDINATES		MAP REFERENCE	
33 50 N 44 32 E		N/A	
TITLE			
POWER PLANT SWITCHBOARD EQUIPMENT (UNUSUALLY MODERN)			
25X1A			
DATE OF PICTURE	[REDACTED]		
1953			
CLASSIFICATION			
C			
CAPTIONED BY		VERIFIED BY	
Approved for Release		1999/09/09 : CIA-RDP78-05867A000100250013-8	
FORM NO. 60-53 SEP 1948			
CAPTION REPORT			

GFA PHOTO ACCESSION NO. 1		LOT NO.	
112183		1999/09/09	
Approved for Release 1999/09/09 : CIA-RDP78-05867A000100250013-8			
AREA (AMS NO.)	COUNTRY	PROVINCE	PLACE
514K	IRAQ	BAGHDAD	BAGHDAD
GEOGRAPHIC COORDINATES		MAP REFERENCE	
33 21 N 44 25 E		C FILE	
TITLE			
POWER PLANT. WATER INTAKE.			
25X1A			
DATE OF PICTURE	[REDACTED]		
1953			
CLASSIFICATION	C		
CAPTIONED BY	[REDACTED]		
Approved for Release 1999/09/09 : CIA-RDP78-05867A000100250013-8			
FORM NO. 60-53	SEP 1948		

CAPTION REPORT


CIA (PHOTO ACCESSION NO.)		LOT NO.	
Approved For Release 1999/09/09 : CIA-RDP78-05867A000100250013-8		19 JAN. 1954	
AREA (AMS NO.)	COUNTRY	PROVINCE	PLACE
5144	IRAQ	BABYDAD	BABYDAD
GEOGRAPHIC COORDINATES		MAP REFERENCE	
33 21 N 44 25 E		C FILE	
TITLE			
WATER INTAKE FOR CITY WATER SUPPLY.			
25X1A			
DATE OF PICTURE			
1953			
CLASSIFICATION			
C			
CAPTIONED BY			
Approved For Release 1999/09/09 : CIA-RDP78-05867A000100250013-8			
FORM NO. 60-53 SEP 1948			
CAPTION REPORT			

CIA PHOTO ACCESSION NO. 1 112135		LOT NO. 19 JAN. 1954	
Approved For Release 1999/09/09 : CIA-RDP78-05867A000100250013-8			
AREA (AMS NO.) 514K	COUNTRY IRAQ	PROVINCE BAGHDAD	PLACE BAGHDAD
GEOGRAPHIC COORDINATES 33 21 N 44 05 E		MAP REFERENCE C FILE	
TITLE WATER INTAKE FOR CITY WATER SUPPLY.			
25X1A			
DATE OF PICTURE 1953			
CLASSIFICATION (C)			
CAPTIONED BY [Signature]	VERIFIED BY		
FORM NO. 1035 SEP 1946		Approved For Release 1999/09/09 : CIA-RDP78-05867A000100250013-8	

CAPTION REPORT

CIA (PHOTO ACCESSION NO.)		LOT NO.	
Approved For Release		1999/09/09 : CIA-RDP78-05867A000100250013-8	
AREA (AMS NO.)	COUNTRY	PROVINCE	PLACE
514K	IRAQ	BAGHDAD	BAGHDAD
GEOGRAPHIC COORDINATES		MAP REFERENCE	
33 21 N 44 25 E		C FILE	
TITLE			
POWER PLANT.			
25X1A			
DATE OF PICTURE	[REDACTED]		
1953			
CLASSIFICATION	C		
CAPTIONED BY	VERIFIED BY		
Approved For Release		1999/09/09 : CIA-RDP78-05867A000100250013-8	
FORM NO.	SEP 1948 80-53		
CAPTION REPORT			

CIA PHOTO ACCESSION NO. 1		LOT NO.	
Approved For Release 1999/09/09 : CIA-RDP78-05867A000100250013-8		19 JAN. 1954	
AREA (AMS NO.)	COUNTRY	PROVINCE	PLACE
514K	IRAQ	BAGHDAD	BAGHDAD
GEOGRAPHIC COORDINATES		MAP REFERENCE	
33 21 N 44 25 E		C FILE	
TITLE			
POWER PLANT.			
25X1A			
DATE OF PICTURE		[REDACTED]	
1953		[REDACTED]	
CLASSIFICATION			
C			
CAPTIONED BY		VERIFIED BY	
[Signature]		[Signature]	
Approved For Release 1999/09/09 : CIA-RDP78-05867A000100250013-8		Approved For Release 1999/09/09 : CIA-RDP78-05867A000100250013-8	
FORM NO. 80-53 SEP 1948			
CAPTION REPORT			


CIA (PHOTO ACCESSION NO.)		LOT NO.	
112178		1999/09/09 : CIA-RDP78-05867A000100250013-8	
Approved For Release		19 JAN. 1954	
AREA (AMS NO.)	COUNTRY	PROVINCE	PLACE
514K	IRAQ	BAGHDAD	BAGHDAD
GEOGRAPHIC COORDINATES		MAP REFERENCE	
33 21 N 44 25 E		C FILE	
TITLE			
HIGH VOLTAGE LINE NEAR POWER PLANT.			
25X1A			
DATE OF PICTURE			
1953			
CLASSIFICATION	C		
CAPTIONED BY	VERIFIED BY		
Approved For Release	1999/09/09 : CIA-RDP78-05867A000100250013-8		
FORM NO. 60-53	SEP 1948		
CAPTION REPORT			

CIA (PHOTO ACQUISITION NO.)		LOT NO.	
112179		1999/09/09 : CIA-RDP78-05867A000100250013-8	
AREA (ANS NO.)		DATE	
5144		19 JAN. 1954	
COUNTRY		PROVINCE	
IRAQ		BAGHDAD	
GEOGRAPHIC COORDINATES		PLACE	
33 21 N 44 25 E		BAGHDAD	
TITLE		MAP REFERENCE	
		C FILE	
HIGH VOLTAGE LINE NEAR POWER PLANT.			
25X1A			
DATE OF PICTURE		[REDACTED]	
1953			
CLASSIFICATION			
C			
CAPTIONED BY		VERIFIED BY	
[Signature]			
FORM NO. 60-53		Approved For Release 1999/09/09 : CIA-RDP78-05867A000100250013-8	
SEP 1948			

CAPTION REPORT

CIA (PHOTO ACCESSION NO.)		Approved For Release 1999/09/09 : CIA-RDP78-05867A000100250013-8	
AREA (AWS NO.)	COUNTRY	PROVINCE	PLACE
24K	IRAQ	ERBIL	ERBIL
GEOGRAPHIC COORDINATES		MAP REFERENCE	
36 10 N 44 01 E		C FILE	
TITLE			
IRAQ ARMY TRUCK ON ROAD. DIRECTION EAST.			
25X1A			
DATE OF PICTURE	[REDACTED]		
1953	[REDACTED]		
CLASSIFICATION			
C			
CAPTIONED BY		Approved For Release 1999/09/09 : CIA-RDP78-05867A000100250013-8	
FORM NO. 60-55		SEP 1948	

CAPTION REPORT

CIA (PHOTO ACCESSION NO.)		LOT NO.	
Approved For Release 1999/09/09 : CIA-RDP78-05867A000100250013-8		19 JAN. 1954	
AREA (AMS NO.)	COUNTRY	PROVINCE	PLACE
214K	IRAQ	ERBIL	RUWANDIZ (NR)
GEOGRAPHIC COORDINATES		MAP REFERENCE	
36 36 N 44 30 E		C FILE	
TITLE			
RUWANDIZ GORGE.			
25X1A			
DATE OF PICTURE			
1953			
CLASSIFICATION	C		
CAPTIONED BY		APPROVED BY	
Approved For Release 1999/09/09 : CIA-RDP78-05867A000100250013-8			
FORM NO. 60-53 SEP 1948	CAPTION REPORT		

CIA PHOTO Approved For Release 1999/09/09 : CIA-RDP78-05867A000100250013-8 24

112142
AREA LAWS NO. HK COUNTRY IRAQ PROVINCE PLACE

GEOGRAPHIC COORDINATES MAP REFERENCE

TITLE

POLICE.

25X1A

DATE OF PICTURE 1953

CLASSIFICATION C
CAPTIONED BY Approved For Release 1999/09/09 : CIA-RDP78-05867A000100250013-8 VERIFIED BY

FORM NO. 80-53 SEP 1948
CAPTION REPORT

CIA PHOTO REFERENCE: Approved For Release 1999/09/09 : CIA-RDP78-05867A000100250013-8
112143 5-112 17 JAN. 1954

AREA (AMS NO.) 114K COUNTRY Iraq PROVINCE Mosul PLACE AL MUSIL

GEOGRAPHIC COORDINATES 36 20 N 43 10 E MAP REFERENCE C FILE (MOSUL)

TITLE

LOOKING EAST FROM RAILWAY STATION.

25X1A

DATE OF PICTURE 1953

CLASSIFICATION C


CAPTION BY Approved For Release 1999/09/09 : CIA-RDP78-05867A000100250013-8

FORM NO. 60-53 SEP 1948 CAPTION REPORT

Approved For Release 1999/09/09 : CIA-RDP78-05867A000100250013-8

CIA (PHOTO ACCESSION NO.)		DATE	
112146		19 JAN 1954	
AREA (AWS NO.)	COUNTRY	PROVINCE	PLACES
114 K	IRAQ	MOSUL	NINEVEH
GEOGRAPHIC COORDINATES		MAP REFERENCE	
36 20 N 43 11 E		NIS	
TITLE			
LOOKING SOUTH TOWARD TOMB OF JONAH.			
25X1A			
DATE OF PICTURE		[REDACTED]	
1953			
CLASSIFICATION	APPROVED FOR RELEASE		VERIFIED BY
C	1999/09/09 : CIA-RDP78-05867A000100250013-8		
CAPTION REPORT			
FORM NO. 60-53			

CIA PHOTO ACCESSION # 112143 Approved For Release 1999/09/09 : CIA-RDP78-05867A000100250013-8 9-112 JAN. 1954			
AREA (AMS NO.)	COUNTRY	PROVINCE	PLACE
624K	IRAQ	MUNTAFIQ	UR OF THE CHAL DEES
GEOGRAPHIC COORDINATES		MAP REFERENCE	
30 57 N 46 06 E		NIS	
TITLE			
RUINS OF ANCIENT ZIGURAT.			
25X1A			
DATE OF PICTURE	[REDACTED]		
1953			
CLASSIFICATION			
C			
CAPTIONED BY		VERIFIED BY	
Approved For Release 1999/09/09 : CIA-RDP78-05867A000100250013-8			
FORM NO. SEP 1946 80-53		CAPTION REPORT	

CIA (PHOTO ACCESSION NO.)		LOT NO.		DATE	
Approved For Release 1999/09/09 : CIA-RDP78-05867A000100250013-8		3-75		JAN. 1954	
AREA (AMS NO.)	COUNTRY	PROVINCE	PLACE		
134K	IRAQ	KARBALA	UKHALDIR		
GEOGRAPHIC COORDINATES		MAP REFERENCE			
32 26 N 43 35 E		AMS 100136 NI-3E			
TITLE					
DESERT POLICE (LEFT), KARBALA POLICEMAN (RIGHT).					
25X1A					
DATE OF PICTURE					
1953					
CLASSIFICATION					
C					
CAPTIONED BY		VERIFIED BY			
Approved For Release 1999/09/09 : CIA-RDP78-05867A000100250013-8					
FORM NO. 80 53					
CAPTION REPORT					

Approved For Release 1999/09/09 : CIA-RDP78-05867A000100250013-8			
112147	6-112	19 JAN 1954	
AREA (AMS NO.)	COUNTRY	PROVINCE	PLACE
1244	IRAQ	KARBALA	UKHAIDIR
GEOGRAPHIC COORDINATES		MAP REFERENCE	
32 26 N 43 35 E		AMS 100136 N.I.38	
TITLE			
Historic Ruins.			
25X1A			
DATE OF PICTURE			
1953			
CLASSIFICATION	C		
Approved For Release 1999/09/09 : CIA-RDP78-05867A000100250013-8			
FORM NO	CAPTION REPORT		

CIA (PHOTO ACCESSION NO.)		LOT NO.		DATE	
112148		21		1947	
Approved For Release 1999/09/09 : CIA-RDP78-05867A000100250013-8					
AREA (AMS NO.)	COUNTRY	PROVINCE	PLACE		
21N	USSR	AZERBAIDZHAN	DIR / BAKU		
GEOGRAPHIC COORDINATES			MAP REFERENCE		
40 25N 49 50E			C. FILE		
TITLE					
MONUMENT TO 26 COMMISSARS					
25X1A					
DATE OF PICTURE		SOURCE			
MAY 1947		[REDACTED]			
CLASSIFICATION					
C					
CAPTIONED BY			VERIFIED BY		
Approved For Release 1999/09/09 : CIA-RDP78-05867A000100250013-8			[REDACTED]		
FORM NO. 60-53 SEP 1948					
CAPTION REPORT					

CIA PHOTO Approved For Release 1999/09/09 : CIA-RDP78-05867A000100250013-8-1 C

112149 6-46 20 Jan 47
AREA (AMS NO.) 2229 M COUNTRY SWITZERLAND PROVINCE SOLOTHURN PLACE GERLAFINGEN

GEOGRAPHIC COORDINATES 47°10' N 7°34' E MAP REFERENCE Times Gazette

TITLE LUDWIG VON ROLL'SCHEN EISENWERKE AG
IRON WORKS.

25X1A

DATE OF PICTURE 1947

CLASSIFICATION C
CAPTIONER BY Approved For Release 1999/09/09
M 1512

CIA PHOTO Approved For Release 1999/09/09 : CIA-RDP78-05867A000100250013-8

112150 5-46 20 June 54 C
AREA (AMS NO.) 2229 M COUNTRY SWITZERLAND PROVINCE SOLOTHURN PLACE ~~KLUS~~ BALSTHAL (NR)

GEOGRAPHIC COORDINATES 47°19' N 7°41' E MAP REFERENCE NIS

TITLE LUDWIG VON KOLL'SCHEN EISENWERKE A. G.
IRON WORKS AT KLUS.

25X1A

DATE OF PICTURE 1947

CLASSIFICATION C
CAPTIONER Approved For Release MWD

FORM NO. SEP 1948 60-53

CIA (PHOTO ACCESSION NO.) LOT NO. DATE
6/4
Approved For Release 1999/09/09 : CIA-RDP78-05867A000100250013-8

AREA (AWS NO.) COUNTRY PROVINCE PLACE
2229M SWITZERLAND SOLOTHURN ~~KLUS~~ BALSTHAL

GEOGRAPHIC COORDINATES MAP REFERENCE
47°19'N 7°41'E NIS (NR)

TITLE
LUDWIG VON ROLL'SCHEN EISENWERKE A.G.
IRON WORKS AT KLUS, TESTING SHED.


25X1A

DATE OF PICTURE
CLASSIFICATION
CAPTIONED BY
Approved For Release

CIA (PHOTO ACCESSION NO.)		LOT NO.	DATE
11152		016	1947
Approved For Release 1999/09/09 : CIA-RDP78-05867A000100250013-8			
AREA (AMS NO.)	COUNTRY	PROVINCE	PLACE
222917	SWITZERLAND	SOLOTHURN	OLTEN
GEOGRAPHIC COORDINATES		MAP REFERENCE	
47°21' N 7°55' E		NIS	
TITLE			
LUDWIG VON ROLL'SCHEN EISENWERKE A.G.			
IRON FOUNDRY.			
25X1A			
DATE OF PICTURE		[REDACTED]	
1947			
CLASSIFICATION			
C			
CAPTIONED BY		[REDACTED]	
Approved For Release			
FORM NO. SEP 1946 60-53		CAPTION REPORT	

CIA (PA) 1999/09/09 Release 1999/09/09		CIA-RDP78-05867A000100250013-8	
AREA (AMS NO. 1)	COUNTRY	PROVINCE	PLACE
1229M	SWITZERLAND	BERN	CHOINDEZ
GEOGRAPHIC COORDINATES		MAP REFERENCE	
47° 19' N 7° 23' E		NIS	
TITLE			
LUDWIG VON ROLL'SCHEN EISENWERKE A.G.			
IRON WORKS.			
25X1A			
DATE OF PICTURE		[REDACTED]	
1947		[REDACTED]	
CLASSIFICATION			
C			
CAPTIONED BY		[REDACTED]	
Approved For Release 1999/09/09		CIA-RDP78-05867A000100250013-8	
FORM NO. 60-53			
CAPTION REPORT			

23/0

CIA Approved For Release 1999/09/09 : CIA-RDP78-05867A000100250013-8		DATE 20 Jan 54 C	
AREA (AMS NO.) 1229 M	COUNTRY SWITZERLAND	PROVINCE BERN	PLACE CHOUINDEZ
GEOGRAPHIC COORDINATES 47°19'N 7°23'E		MAP REFERENCE NIS	
TITLE LUDWIG VON ROLL'SCHEN EISENWERKE A.G. IRON WORKS. PROCESSING PLANT, FURNACE IN BACKGROUND.			
25X1A			
DATE OF PICTURE			
CLASSIFICATION	C		
CAPTIONED BY Approved For Release 1999/09/09 : CIA-RDP78-05867A000100250013-8			
FORM NO. 80-53	CAPTION REPORT		

CIA PHOTO ACCESSION NO. 112130				Approved For Release 1999/09/09 : CIA-RDP78-05867A000100250013-8			
AREA (AMS NO.)		COUNTRY		PROVINCE		FILE	
1229 M		SWITZERLAND		BERN		DELEMONTE (NE)	
GEOGRAPHIC COORDINATES				MAP REFERENCE			
47° 22' N 7° 20' E				NIS			
TITLE							
LUDWIG VON ROLL'SCHEN EISENWERKE A.G.							
IRON WORKS AT RONDEZ.							
25X1A							
DATE OF PICTURE				[REDACTED]			
1947				[REDACTED]			
CLASSIFICATION							
C							
CAPTIONED BY				[REDACTED]			
Approved For Release 1999/09/09 : CIA-RDP78-05867A000100250013-8				[REDACTED]			

CIA - PHOTO APPROVED FOR RELEASE 1999/09/09 : CIA-RDP78-05867A000100250013-8

11.2.50 (S-46) 20 Jan 54

AREA (AMS NO.) 1229 M COUNTRY SWITZERLAND PROVINCE BERN PLACE BERN

GEOGRAPHIC COORDINATES 46° 56' N 7° 28' E MAP REFERENCE C file

TITLE
LUDWIG VON KOLLSCHEN EISENWERKE A.G.
IRON FOUNDRY.

25X1A

DATE OF PICTURE 1947

CLASSIFICATION C

CAPTIONED BY Approved For Release 1999/09/09 : CIA-RDP78-05867A000100250013-8

CIA PHOTO ACCESSION NO. 1 Approved for Release 1999/09/09 : CIA-RDP78-05867A000100250013-8			
AREA (AMS NO.) 11258 4N	COUNTRY USSR	PROVINCE UKRAINIAN SSR	PLACE DNEPER DAM
GEOGRAPHIC COORDINATES 47 52 N 35 05 E		MAP REFERENCE C-FILE	
TITLE [HYDROELECTRIC STATION] WORKERS COTTAGES AT POWER PLANT.			
25X1A			
DATE OF PICTURE /	SOURCE OF PHOTO [REDACTED]		
25X1A			
CLASSIFICATION [REDACTED]	[REDACTED]		
CAPTIONED BY Approved [REDACTED] CIA-RDP78-05867A000100250013-8			
FORM NO. SEP 1946 60-53			

CAPTION REPORT

Approved For Release 1999/09/09 : CIA-RDP78-05867A000100250013-8

112159

E-1000

AREA (AMS NO.)

4N

COUNTRY

USSR

PROVINCE

UKRAINIAN SSR

PLACE

DNIEPER DAM

GEOGRAPHIC COORDINATES

47 52 N 35 05 E

MAP REFERENCE

C-FILE

TITLE

HYDROELECTRIC [STATION] POWER PLANT-

25X1A

DATE OF PICTURE

SOURCE OF PICTURE

CLASSIFICATION

C

Approved For Release 1999/09/09 : CIA-RDP78-05867A000100250013-8

FORM NO. 60-53
SEP 1948

CAPTION REPORT


Approved For Release 1999/09/09 : CIA-RDP78-05867A000100250013-8

112161

11 Nov 61 1961

AREA (ANS NO.)	4N	COUNTRY	USSR	PROVINCE	UKRAINIAN SSR	PLACE	DNIEPER DAM
GEOGRAPHIC COORDINATES	47 52 N	35 05 E	MAP REFERENCE C-FILE				
TITLE	HYDROELECTRIC ^{POWER PLANT} (STATION) RESTORED LOCK AND CANAL.						
25X1A							
DATE OF PICTURE	SOURCE OF PICTURE						
CLASSIFICATION							
C							
Approved For Release 1999/09/09 : CIA-RDP78-05867A000100250013-8							
FORM NO. 60-53 SEP 1948							

CAPTION REPORT

CIA PHOTO ACCESSION NO. 1		LOT NO.	DATE
112161		5	1978
Approved For Release 1999/09/09 : CIA-RDP78-05867A000100250013-8			
MAP PRIMS NO.	COUNTRY	PROVINCE	PLACE
4N	USSR	UKRAINIAN SSR	KRAMATORSK
GEOGRAPHIC COORDINATES		MAP REFERENCE	
48 43N 37 32 E		C-FIVE	
TITLE			
SERGO DROVNIKLOZE MACHINE BUILDING PLANT, MACHINE SHOP No. 4, ASSEMBLY OF SLAG-CARRIERS.			
25X1A			
DATE OF PICTURE	SOURCE OF PICTURE		
			
CLASSIFICATION			
C			
CAPTIONED BY		VERIFIED BY	
		[Signature]	
Approved For Release 1999/09/09 : CIA-RDP78-05867A000100250013-8			
SEP 1948 60-53			
CAPTION REPORT			

CIA PHOTO ACCESSION NO. 1		LOT NO.	DATE
112162		E-12834	1953
Approved For Release 1999/09/06 : CIA-RDP78-05867A000100250013-81		COUNTRY	PROVINCE
4N		USSR	UKRAINIAN SSR
GEOGRAPHIC COORDINATES		PLACE	
48 43N 37 32E		PRAMATORSK	
TITLE		MAP REFERENCE	
PUSHKIN THEATER OF THE STALIN ENGINEERING PLANT		C-FILE	
25X1A			
DATE OF PICTURE	SOURCE OF PICTURE		
May 1947	[REDACTED]		
CLASSIFICATION	[REDACTED]		
25X1A	[REDACTED]		
CAPTIONED BY	VERIFIED BY		
[REDACTED]	[REDACTED]		
Approved For Release 1999/09/06 : CIA-RDP78-05867A000100250013-81			
SEP 1946			
CAPTION REPORT			

CIA PHOTO ACCESSION NO. 1

Approved For Release 1999/09/09 : CIA-RDP78-05867A000100250013-8

AREA (AMS NO.)

4N

COUNTRY

USSR

PROVINCE

UKRAINIAN SSR

PLACE

DNEPROPETROVSK

GEOGRAPHIC COORDINATES

48 27 N

34 53 E

MAP REFERENCE

C-FILE

TITLE

PETROVSKY IRON AND STEEL PLANT.

25X1A

DATE OF PICTURE

SOURCE OF PICTURE

CLASSIFICATION

C

CAPTIONED BY

Approved For Release 1999/09/09 : CIA-RDP78-05867A000100250013-8

FORM NO. SEP 1948 60-53

CAPTION REPORT

CIA PHOTO ACCESSION NO. 1			
Approved For Release 1999/09/09 : CIA-RDP78-05867A000100250013-8			
AREA ITEMS NO. 1	COUNTRY	PROVINCE	DATE
4N	USSR	UKRAINIAN SSR	DEC 11 1953
GEOGRAPHIC COORDINATES		MAP REFERENCE	PLACE
48 27 N 34 59 E		C-FILE	DNEPROPETROVSK
TITLE			
PETROVSKY IRON AND STEEL PLANT. BLAST FURNACE.			
DATE OF PICTURE	SOURCE OF PICTURE		
	[REDACTED]		
CLASSIFICATION			
C			
CAPTIONED BY			
Approved For Release 1999/09/09 : CIA-RDP78-05867A000100250013-8			
FORM NO. 10-53	SEP 1948		
CAPTION REPORT			

[Handwritten signature]

CIA (PHOTO ACQUISITION NO.)		LOT NO.	
Approved For Release 1999/09/09 : CIA-RDP78-05867A000100250013-8		E1055A	
APPROPRIAS NO. 1	COUNTRY	PROVINCE	PLACE
4N	USSR	UKRAINIAN SSR	ONEPROPETROVSK
GEOGRAPHIC COORDINATES		MAP REFERENCE	
48 27 N 34 59 E		C-FILE	
TITLE			
PETROVSKY IRON AND STEEL PLANT. <i>BLAST FURNACE</i>			
DATE OF PICTURE		SOURCE OF PICTURE	
		25X1A	
CLASSIFICATION			
C			
CAPTIONED BY			
FORM NO. 10-53		Approved For Release 1999/09/09 : CIA-RDP78-05867A000100250013-8	
SEP 1948			
CAPTION REPORT			

CIA PHOTO ACCESSION NO. 1		LOT NO.	
Approved for Release 1999/09/09 : CIA-RDP78-05867A000100250013-8		CIA-RDP78-05867A000100250013-8	
REPORTS NO. 1	COUNTRY	PROVINCE	PLACE
4N	USSR	UKRAINIAN SSR	DNEPROPETROVSK
GEOGRAPHIC COORDINATES		MAP REFERENCE	
48 27 N 34 59 E		C-FILE	
TITLE			
PETROVSKY IRON AND STEEL PLANT. SHEET			
ROLLING DEPARTMENT.			
DATE OF PICTURE		SOURCE OF PICTURE	
		25X1A	
CLASSIFICATION			
25X1A C			
CAPTIONED			
FORM N Ap		09 : CIA-RDP78-05867A000100250013-8	
SEP 1948			
CAPTION REPORT			

CIA PHOTO ACCESSION NO. 1

LOT NO.

Approved For Release 1999/09/09 : CIA-RDP78-05867A000100250013-8

AREA NO. 1

4N

COUNTRY

USSR

PROVINCE

UKRAINIAN SSR

DEC 11 1953



GEOGRAPHIC COORDINATES

48 27 N 34 59 E

PLACE

DNEPR-PETROVSK

TITLE

PETROVSKY IRON AND STEEL PLANT.

MAP REFERENCE

C-FILE

BLAST FURNACE

DATE OF PICTURE

25X1A

SOURCE OF PICTURE



CLASSIFICATION

C

CAPTIONED BY

FORM NO. 53
SEP 1948

Approved For Release 1999/09/09 : CIA-RDP78-05867A000100250013-8

CAPTION REPORT

Handwritten initials

CIA (PHOTO ACCESSION NO.)

Approved For Release 1997/09/09 : CIA-RDP78-05867A000100250013-8

AREA (AMS NO.)

4N

COUNTRY

USSR

PROVINCE

UKRAINIAN SSR

PLACE

DNEPROPETROVSK

GEOGRAPHIC COORDINATES

48 27 N 34 59 E

MAP REFERENCE

C-FILE

TITLE

PETROVSKY IRON AND STEEL PLANT.

PAST-IRON

DATE OF PICTURE

25X1A

SOURCE OF PICTURE

CLASSIFICATION

25X1A

CAPTIONED BY

Approved

1997/09/09 : CIA-RDP78-05867A000100250013-8

FORM NO. 60-53
SEP 1948

CAPTION REPORT

CIA (PHOTO ACCESSION NO.)

LOT NO

DATE

Approved For Release 1999/09/09 : CIA-RDP78-05867A000100250013-8

GEOGRAPHIC COORDINATES

PROVINCE

CITY

48 43N 37 32E

UKRAINIAN SSR KRAMATORSK

C-FILE

TITLE: STALIN MACHINE BUILDING PLANT.
[RESTORED] PLATE EDGE PLANING MACHINE.

25X1A

DATE OF PICTURE

SOURCE

CLASSIFICATION

C

CAPTIONED BY

VERIFIED BY

Approved For Release 1999/09/09 : CIA-RDP78-05867A000100250013-8

CAPTION REPORT

CIA (PHOTO ACCESSION NO.)

112170

LOT NO.

F 1893867A

DATE

00010025001318

Approved For Release 1999/09/09 : CIA-RDP78-05867A00010025001318

4N

COUNTRY

USSR

PROVINCE

UKRAINIAN SSR DZERZHINSK

GEOGRAPHIC COORDINATES

48 26N 37 50E

MAP REFERENCE

N15

TITLE

SETTING UP NONCYLINDRICAL HEADFRAME
AT COLLIERY No. 12.

25X1A

DATE OF PICTURE

SOURCE OF PICTURE



CLASSIFICATION

25X1A C

CAPTIONED BY



VERIFIED BY

Handwritten initials

FORM 100
SEP 1978

CIA-RDP78-05867A00010025001318

CAPTION REPORT

CIA (PHOTO ACCESSION NO.)

112174

LOT NO.

DATE

AREA Approved For Release 1999/09/09 : CIA-RDP78-05867A000100250013-8

COUNTRY

USSR / N. EUROPEAN RFSR

PROVINCE

Moscow

PLACE

CRIST / MOSCOW

GEOGRAPHIC COORDINATES

55 45N 37 35E

MAP REFERENCE

TITLE


PALACE OF YOUNG PIONEERS. C-FILE

25X1A

DATE OF PICTURE

JAN 1947

SOURCE OF PICTURE



CLASSIFICATION

25X1A C

CAPTIONED BY



VERIFIED BY

[Signature]

FORM NO. 1 SEP 1946

Approved For Release 1999/09/09 : CIA-RDP78-05867A000100250013-8

CAPTION REPORT

CIA PHOTO ACCESSION NO. 1		LOT NO.	DATE
Approved For Release 1999/09/09 : CIA-RDP78-05867A000100250013-8		27N	A000100250013-8
AREA (AMS) NO. 1	COUNTRY	PROVINCE	PLACE
27N	USSR / EUROPEAN RFSER	MOSCOW DIST	(Moscow)
GEOGRAPHIC COORDINATES		MAP REFERENCE	
55 45 N 37 35 E		C-FILE	
TITLE			
HOUSE OF MAXIM GORKY ON			
MALAYA NIKITSKAYA STREET.			
25X1A			
DATE OF PICTURE	SOURCE OF		
JUNE 1946	[REDACTED]		
CLASSIFICATION			
C			
CAPTIONED BY		VERIFIED BY	
Approved For Release 1999/09/09 : CIA-RDP78-05867A000100250013-8		[Signature]	
FORM NO. 60-55 SEP 1948			

CAPTION REPORT

CIA IPHOTO ACCESSION NO. 1		LOT NO.	DATE
1 Approved For Release		999/09/09	CIA-RDP78-05867A000100250013-8
AREA TAMS NO. 1	COUNTRY	PROVINCE	PLACE
27N/USSR/N	EUROPEAN RSFSR	MOSCOW	ORLANT (MOSCOW)
GEOGRAPHIC COORDINATES		MAP REFERENCE	
55 45N 37 35 E		C-FILE	
TITLE			
FIRST CITY HOSPITAL ON BOLSHAYA			
KALUZHSKAYA STREET.			
25X1A			
DATE OF PICTURE	SOURCE OF		
AUG. 1945	[REDACTED]		
CLASSIFICATION	[REDACTED]		
25X1A C	[REDACTED]		
CAPTIONED BY	VERIFIED BY		
Appro [REDACTED]	/09 : CIA-RDP78-05867A000100250013-8		[Signature]
FORM NO. SEP 1948 60-5	CAPTION REPORT		

CIA (PHOTO ACCESSION NO.)		LOT NO.	DATE
Approved For Release 1999/09/09 : CIA-RDP74-05867A000100250013-8		E 1034	DEC 15 1953
AREA TAMS NO.	COUNTRY	PROVINCE	PLACE
N	USSR		
GEOGRAPHIC COORDINATES		MAP REFERENCE	
TITLE			
CARGO STEAMER "UZBEKISTAN" OF ARCTIC CONVOY			
TOPSIDE CARGO AND FORECASTLE.			
25X1A			
DATE OF PIC	[REDACTED]		
CLASSIFICATION			
CAPTIONED BY			
App			
FORM NO. SEP 1948 60-53	CAPTION REPORT		

CIA PHOTO ACCESSION NO. 1
Approved For Release 1999/09/09 : CIA-RDP7A-05867A000100250013-8

AREA (AWS NO.)
N

COUNTRY
USSR

PROVINCE

PLACE

GEOGRAPHIC COORDINATES

MAP REFERENCE

TITLE
CARGO STEAMER 'UZBEKISTAN' OF ARCTIC COMPANY
PILOT HOUSE.

25X1A

DATE OF PIC

CLASSIFICATION

CAPTIONED R

App

CIA (PHOTO ACCESSION NO.)		LOT NO.	DATE
Approved For Release		1999/09/09	05867A000100250013-8
AREA (AMS NO.)	COUNTRY	PROVINCE	PLACE
N	USSR		
GEOGRAPHIC COORDINATES		MAP REFERENCE	
TITLE			
CARGO STEAMER "UZBEKISTAN" OF ARCTIC CONVOY.			
RADIO OPERATORS SHACK.			
25X1A			
DATE OF PIC	[REDACTED]		
CLASSIFICATION	[REDACTED]		
CAPTIONED BY	[REDACTED]		
App	[REDACTED]		

CIA (PHOTO ACCESSION NO.)		LOT NO.	DATE	C
Approved For Release 1999/09/09 : CIA-RDP78A05867A000100250013-8			DEC 15 1953	
AREA (AWS NO.)	COUNTRY	PROVINCE	PLACE	
N	USSR			
GEOGRAPHIC COORDINATES		MAP REFERENCE		
TITLE				
TOPSIDE OF AN KE-BREAKER.				
25X1A				
DATE OF PICT	[REDACTED]			
CLASSIFICATION				
CAPTIONED BY				
App				
FORM NO. 60-53 SEP 1949	CAPTION REPORT			

CIA PHOTO ACCESSION NO. 1		LOT NO.	DATE
Approved For Release 1999/09/09 : CIA-RDP7A-05867A000100250013-8			DEC 15 1953
AREA (AMS NO. 1)	COUNTRY	PROVINCE	PLACE
N	USSR		
GEOGRAPHIC COORDINATES		MAP REFERENCE	
TITLE			
BAKERY OF AN ICE-BREAKER.			
25X1A			
DATE OF PHOTO	[REDACTED]		
CLASSIFICATION			
CAPTIONED			
FORM NO. 6 SEP 1948			

CIA PHOTO ACCESSION NO. 1		LOT NO.	DATE	
Approved For Release 1999/09/09 : CIA-RDP78-05867A000100250013-8		E-1043A	1953	
AREA (AMS NO. 1)	COUNTRY	PROVINCE	PLACE	
N	USSR			
GEOGRAPHIC COORDINATES		MAP REFERENCE		
TITLE				
BOILER ROOM OF AN ICE-BREAKER.				
25X1A				
DATE OF PICTURE	[REDACTED]			
CLASSIFICATION	[REDACTED]			
CAPTIONED BY	[REDACTED]			
App	[REDACTED]			
FORM NO. 60-55 SEP 1948	CAPTION REPORT			

CIA PHOTO ACCESSION NO. 1		LOT NO.	DATE
Approved For Release 1999/09/09		104RDA	8-05867A000100250013-8
AREA (AKS NO.)	COUNTRY	PROVINCE	PLACE
N	USSR		
GEOGRAPHIC COORDINATES		MAP REFERENCE	
TITLE: <u>PASSANGER SHIP "ROSSIA" IN NEW YORK HARBOR.</u>			
25X1A			
DATE OF P	[REDACTED]		
FEB	[REDACTED]		
CLASSIFIC	[REDACTED]		
CAPTIONED	[REDACTED]		
A	[REDACTED]		
FORM NO. 60-53	CAPTION REPORT		
SEP 1948			

CIA (PHOTO ACCESSION NO.)		LOT NO.		DATE	
Approved For Release 1999/09/09 : CIA-RDP78-05867A000100250013-8 1053					
AREA (AMS NR.)		COUNTRY		PROVINCE	
37N/		USSR/N. EUROPEAN RSFSR		IVANOVO OBLAST	
GEOGRAPHIC COORDINATES			MAP REFERENCE		
TITLE					
VARIGOV PEAT FIELDS. LOADING PEAT INTO					
FREIGHT CARS.					
25X1A					
DATE OF PICTURE					
CLASSIFICATION					
CAPTIONED BY					
App					
FORM NO. 60-53					
SEP 1946					
CAPTION REPORT					

CIA PHOTO ACCESSION NO. 1
Approved For Release 1999/09/09 : CIA-RDP78-05867A000100250013-8

AREA (ANSI NO.)
27N/ USSR / N. EUROPEAN RSFSR / MOSCOW OBLAST / KARACHAROVO

COUNTRY
USSR / N. EUROPEAN RSFSR / MOSCOW OBLAST / KARACHAROVO

PROVINCE
MOSCOW OBLAST / KARACHAROVO

PLACE
KARACHAROVO

GEOGRAPHIC COORDINATES
55 44N 35 46E

MAP REFERENCE
C-FILE

TITLE
PLASTIC DISHES MANUFACTURED BY

KARACHAROVO PLASTIC PLANT

25X1A

DATE OF PICT

CLASSIFICATION

CAPTIONED BY
App

CIA IPHOTO ACCESSION NO. 1		LOT NO.	DATE
112102		5	DEC 17 1963
Dec For Release 199709/09: OIR-RDR78-05867A000100250013-8			
AREA TAMS NO. 1	COUNTRY	PROVINCE	PLACE
4N	USSR	UKRAINIAN SSR	ODESSA
GEOGRAPHIC COORDINATES		MAP REFERENCE	
46 29N 30 44E		C-FILE	
TITLE			
FLOATING FACTORY SHIP "SLAVA" OF			
AN WHALING FLOTILLA.			
ANTARETIC			
25X1A			
DATE OF PICTURE	[REDACTED]		
CLASSIFICATION			
CAPTIONED BY			
FORM NO. 60-53 SEP 1948			
CAPTION REPORT			

CIA PHOTO ACCESSION NO. 118193		LOT NO. 109-09/019-BD9	DATE 1978-05	367A000100250013-8
Approved For Release 1999/09/09 : CIA-RDP78-05367A000100250013-8				
AREA (AMS NO.)	COUNTRY	PROVINCE	PLACE	
27N	USSR	N. EUROPEAN RSFSR	Moscow Oblast	
GEOGRAPHIC COORDINATES		MAP REFERENCE		
TITLE				
Moscow River. Passenger Boat.				
25X1A				
DATE OF PICTURE	[REDACTED]			
CLASSIFICATION	[REDACTED]			
CAPTIONED BY	[REDACTED]			
FORM NO. 60-53	[REDACTED]			
SEP 1948	[REDACTED]			

CAPTION REPORT

CIA PHOTO ACCESSION NO. 1		LOT NO.	DATE
102194		5100A	1
Approved For Release 1999/09/09 : CIA-RDP78-05867A000100250013-8			
AREA (AMS NO. 1)	COUNTRY	PROVINCE	PLACE
X	USSR		
GEOGRAPHIC COORDINATES		MAP REFERENCE	
TITLE			
RADIO SHACK OF A CANNERY SHIP			
25X1A			
DATE OF PICTURE	[REDACTED]		
CLASSIFICATION			
CAPTIONED BY			
FORM NO. 60.5	APR 1948		
CAPTION REPORT			

CIA (PHOTO ACCESSION NO.)		LOT NO.	DATE
112196		F 10320	DEC 15 1953
AREA (AMS NO.) Provided For Release 1999/09/00 CIA-RDP78-05867A000100250013-8			
4N	COUNTRY	PROVINCE	PLACE
	USSR	Ukrainian SSR	
GEOGRAPHIC COORDINATES		MAP REFERENCE	
TITLE			
CIRCULAR SAW.			
25X1A			
DATE OF PICTURE	[REDACTED]		
CLASSIFICATION	[REDACTED]		
CAPTIONED BY	[REDACTED]		
FORM NO. 60-55	App		

CAPTION REPORT

CIA PHOTO ACCESSION NO. 112197		LOT NO.	DATE
Approved For Release 1999/09/09 : CIA-RDP78-05867A000100250013-8			
AREA (AMS NO.) 4N	COUNTRY USSR	PROVINCE UKRAINIAN SSR	PLACE C
GEOGRAPHIC COORDINATES		MAP REFERENCE	
TITLE CIRCULAR SAW.			
25X1A			
DATE OF PICTURE			
CLASSIFICATION			
CAPTIONED BY			
FORM NO. 60-53 SEP 1948			

CAPTION REPORT

CIA PHOTO ACCESSION NO. 112198		LOT NO. 15	DATE 10/5/53
Approved For Release 1999/09/09 : CIA-RDP78-05867A000100250013-8			
AREA (AMS NO.) N	COUNTRY USSR	PROVINCE	PLACE e
GEOGRAPHIC COORDINATES		MAP REFERENCE	
TITLE NO. "LEONTYEV" LOOM & ON EXHIBITION.			
25X1A			
DATE OF PICTURE	[REDACTED]		
CLASSIFICATION	[REDACTED]		
CAPTIONED BY	[REDACTED]		
FORM NO. 60-53	[REDACTED]		

CAPTION REPORT

CIA (PHOTO ACCESSION NO.)		LOT NO.	DATE
112199		5	
Approved For Release 1999/09/09 : CIA-RDP78-05867A000100250013-8			
AREA (AMS 60)	COUNTRY	PROVINCE	PLACE
N	USSR		
GEOGRAPHIC COORDINATES		MAP REFERENCE	
TITLE			
FILM PROJECTING MACHINE			
25X1A			
DATE OF PICTURE	[REDACTED]		
CLASSIFICATION	[REDACTED]		
CAPTIONED BY	[REDACTED]		
FORM NO. SEP 1948 60-5	[REDACTED]		

CAPTION REPORT

CIA IPHOTO ACCESSION NO. 1		LOT NO.	DATE
Approved For Release 1999/09/09 : CIA-RDP88-05867A000100250013-8		112200	1953
AREA (AMS NO.)	COUNTRY	PROVINCE	PLACE
18N/US SR/S. EUROPEAN USSR	USSR	CRIMEAN	SEVASTOPOL
GEOGRAPHIC COORDINATES		MAP REFERENCE	
44 35 N 33 24 E		C - FIVE	
TITLE			
ARCHITECTURAL ORNAMENTS MADE OF			
POROUS LIMESTONE.			
25X1A			
DATE OF PIC	[REDACTED]		
CLASSIFICAT	[REDACTED]		
CAPTIONED R	[REDACTED]		
A	[REDACTED]		
FORM NO. 60-53	CAPTION REPORT		
SEP 1948			

CIA PHOTO ACCESSION NO. 1		LOT NO.	DATE
112201			1953
AREA (AMS) Approved For Release 1999/09/09 : CIA-RDP78-05867A000100250013-8			
COUNTRY		PROVINCE	PLACE
28N/USSR/S. EUROPEAN RSFSR		STALINGRAD ORBIT	STALINGRAD
GEOGRAPHIC COORDINATES			
48 45 N		44 25 E	
MAP REFERENCE			
P-FILE			
TITLE			
COURSE OF BLOCKS OF CRUSHED			
SLAG FILLED WITH BRICK RUBBLE			
USED FOR HOUSES OF WORKERS OF			
TRACTOR PLANT.			
25X1A			
DATE OF PICTURE			
CLASSIFICATION			
CAPTIONED BY			
FORM NO. 60 APR			
SEP 1948			

CIA PHOTO ACCESSION NO. 1
LOT NO. 1
DATE 1963

AREA - (AMS Approved For Release 1999/09/09 : CIA-RDP78-05867A000100250013-8)

COUNTRY USSR PROVINCE UKRAINIAN SSR PLACE C


GEOGRAPHIC COORDINATES MAP REFERENCE

TITLE

CRUSHED SLAG USED AS BUILDING MATERIAL IN DONETS BASIN

25X1A


DATE OF PICTURE



CLASSIFICATION

CAPTIONED BY

FORM NO. 60.5
SEP 1948

CIA (PHOTO ACCESSION NO.)		LOT NO.		DATE	
112203				DEC 15 1953	
Approved for Release 1999/09/09 : CIA-RDP78-05867A000100250013-8					
AREA (AMS R.P.)	COUNTRY	PROVINCE	PLACE		
N	USSR				
GEOGRAPHIC COORDINATES			MAP REFERENCE		
TITLE					
MODEL OF INTERIOR OF PLYWOOD HOUSE, SEE CIA 112204					
25X1A					
DATE OF PICTURE					
CLASSIFICATION					
CAPTIONED BY					
FORM NO. 60	SEP 1948				

CAPTION REPORT

CIA PHOTO ACCESSION NO. 1 112204	LOT NO. F	DATE 1
AREA TAMS Approved For Release 1999/09/09: CIA-RDP78-05367A000100250013-8	COUNTRY USSR	PROVINCE
N		PLACE
GEOGRAPHIC COORDINATES		MAP REFERENCE

TITLE
**MODEL OF HOUSE BUILT OF
 PRE-FABRICATED PLYWOOD ELEMENTS.
 SEE CIA 112203**

25X1A

DATE OF PICT	
CLASSIFICATION	
CAPTIONED BY	
FORM NO. 60A SEP 1948	

CAPTION REPORT

CIA PHOTO ACCESSION NO. 112205 LOT NO. 107-3 DATE 1 DEC 1983

AREA TAMS Approved For Release 1999/09/09 : CIA-RDP80-05867A000100250013-8

4N USSR PROVINCE UKRAINIAN SSR PLACE KHARKOV

GEOGRAPHIC COORDINATES 50 00N 36 15E MAP REFERENCE C-FILE

TITLE GYPSUM GIRDERS DESIGNED AS ROOFING TRUSSES AND ARTIFICIAL AIR-SANDSTONE BLOCKS MADE IN CITY FACTORY.

25X1A

DATE OF PICT [REDACTED] CLASSIFICATION [REDACTED] CAPTIONED BY [REDACTED]

FORM NO. 60-931 SEP 1948

CAPTION REPORT