

CIA PHOTO ACCESSION NO. 1		LOT NO.	DATE	INDEX
112206		E-1000/09	1999/09/09	000100250014-7
AREA - <del>USSR</del> Approved For Release 1999/09/09 : CIA-RDP78-05867A000100250014-7 19N USSR / ASIATIC RSFSR / BASHKIR ASSR / UFA				
GEOGRAPHIC COORDINATES		PROVINCE	PL/CE	
54 43N 55 52E		BASHKIR ASSR	UFA	
TITLE		MAP REFERENCE		
MODEL OF INTERIOR OF [TWO-STORY]		C-FILE		
ONE-FAMILY HOUSE BUILT ENTIRELY OF				
GYPSUM. SEE CIA 112207				
		25X1A		
DATE OF PICTURE	SOURCE OF PICTURE			
	[REDACTED]			
CLASSIFICATION	[REDACTED]			
25X1A				
CAPTIONED BY	VERIFIED BY			
[REDACTED]	[REDACTED]			
FORM NO. 60	Approved For Release 1999/09/09 : CIA-RDP78-05867A000100250014-7			
SEP 1948	CAPTION REPORT			

CIA PHOTO ACCESSION NO. LOT NO. DATE

112207

Approved For Release 1999/09/09 : CIA-RDP78-05867A000100250014-7

AREA (AW) 19N/USUR / ASIATIC RSFSR / PROVINCE BASHKIR ASSR / PLACE UFA

GEOGRAPHIC COORDINATES 54 43N 55 58E / MAP REFERENCE C-FILE

TITLE

MODEL OF [TWO-STORY] ONE-FAMILY

HOUSE BUILT ENTIRELY OF GYPSUM.

SEE CIA 112206

25X1A

DATE OF PICTURE

CLASSIFICATION

CAPTIONED BY

FORM NO. SEP 1948

Approved For Release 1999/09/09 : CIA-RDP78-05867A000100250014-7

CAPTION REPORT

CIA (PHOTO ACCESSION NO.) 112208 LOT NO. DATE  
Approved For Release 1999/09/09 : CIA-RDP78-05867A000100250014-7

AREA (LAT/LONG) N COUNTRY USSR PROVINCE PLACE

GEOGRAPHIC COORDINATES MAP REFERENCE


TITLE [CADETS FOR] AVIATION MECHANICS<sup>R</sup> AT CADETS  
A CLASS IN THEORY OF AIRCRAFT SPEED  
RECORDING INSTRUMENTS.

25X1A

DATE OF PHOTO  
CLASSIFICATION  
CAPTIONED BY

FORM NO. 1053 (REV. 5-53) Approved For Release 1999/09/09 : CIA-RDP78-05867A000100250014-7  
SEP 1948

CAPTION REPORT

CIA PHOTO ACCESSION NO. 1		LOT NO.	DATE
112809		Approved For Release 1999/08/03 : CIA-RDP78-05867A000100250014-7	
AREA (ANSI NO.)	COUNTRY	PROVINCE	PLACE
N	USSR		
GEOGRAPHIC COORDINATES		MAP REFERENCE	
TITLE			
[AVIATION MECHANIC] SERGEANT MAJOR AT			
AVIATION MECHANIC SCHOOL.			
25X1A			
DATE OF			
CLASSIF			
CAPTION			
FORM NO. 80-53 SEP 1948	50014-7		
CAPTION REPORT			

CIA PHOTO ACCESSION NO. 1		LOT NO.		DATE	
112210		E		CIA RDP78-05867A000100250014-7	
AREA TAMS NO. 1	COUNTRY	PROVINCE	PLACE		
N	USSR				
GEOGRAPHIC COORDINATES			MAP REFERENCE		
TITLE					
STUDENT AIRCRAFT ENGINEERS					
READY FOR TRAINING FLIGHT.					
25X1A					
DATE OF	[REDACTED]				
CLASSIF	[REDACTED]				
CAPTIONS	[REDACTED]				
FORM NO. 60-53					0250014-7
SEP 1948	CAPTION REPORT				

CIA PHOTO ACCESSION NO. 1		LOT NO.	DATE
1A201 Copyed For Release 1999/09/09 CIA-RDP78-05867A000100250014-7			
AREA (AMS NO. 1)	COUNTRY	PROVINCE	PLACE
N	USSR		
GEOGRAPHIC COORDINATES		MAP REFERENCE	
TITLE			
CAPTAIN <sup>OF THE</sup> 1 <sup>ST</sup> RANK, <sup>CHIEF</sup> <del>THE</del> NAKHIMOV NAVAL SCHOOL, <del>SCHOOL</del> AND CADETS.			
25X1A			
DATE OF PICTURE	[REDACTED]		
CLASSIFICATION			
CAPTIONED BY			
App	0250014-7		
FORM NO. 60-53 SEP 1948	CAPTION REPORT		

CIA PHOTO ACCESSION NO. 1		LOT NO.	DATE
112210		10932	
For Release 1999/09/09 CIA-RDP78-05867A0001002500147			
AREA (AMS NO.)	COUNTRY	PROVINCE	PLACE
N	USSR		
GEOGRAPHIC COORDINATES		MAP REFERENCE	
TITLE			
CADETS OF NAKHIMOV NAVAL SCHOOL			
25X1A			
DATE OF PICT	[REDACTED]		
CLASSIFICATION			
CAPTIONED BY			
FORM NO. 100-250014-7			
SEP 1944 60-33	CAPTION REPORT		

CIA PHOTO ACCESSION NO. 1		LOT NO.	DATE
Approved For Release 1999/09/09 : CIA-RDP78-05867A000100250014-7			
AREA (AMS NO.)	COUNTRY	PROVINCE	PLACE
N	USSR		
GEOGRAPHIC COORDINATES		MAP REFERENCE	
TITLE			
SUBMARINE OFFICER.			
25X1A			
DATE OF PICTURE	SOURCE OF PICTURE		
—	[REDACTED]		
CLASSIFICATION			
C			
CAPTIONED BY		VERIFIED BY	
Approved For Release 1999/09/09 : CIA-RDP78-05867A000100250014-7		[Signature]	
FORM NO. 60-53 SEP 1948			
CAPTION REPORT			




CIA (PHOTO ACCESSION NO.)		LOT NO.	DATE
Approved For Release 1999/09/09 : CIA-RDP78-05867A000100250014-7			
AREA (AMS NO.)	COUNTRY	PROVINCE	PLACE
N	USSR		
GEOGRAPHIC COORDINATES		MAP REFERENCE	
TITLE			
SEAMAN ON FLAG WATCH OF THE CRUISER			
"KRASNY KAVKAZ"			
25X1A			
DATE OF PICTURE	SOURCE OF PICTURE		
	[REDACTED]		
CLASSIFICATION			
C			
CAPTIONED BY		VERIFIED BY	
Approved For Release 1999/09/09 : CIA-RDP78-05867A000100250014-7		[Signature]	
FORM NO. SEP 1948 60-53	CAPTION REPORT		

CIA (PHOTO ACCESSION NO.)		LOT NO.	DATE
112815			DEC 1950
Approved For Release 1999/09/09 : CIA-RDP78-05867A000100250014-7			
AREA (AMS NO.)	COUNTRY	PROVINCE	PLACE
N	USSR		
GEOGRAPHIC COORDINATES		MAP REFERENCE	
TITLE			
OFFICERS AND MEN OF NAVY IN			
SUMMER UNIFORMS.			
25X1A			
DATE OF PIC	[REDACTED]		
	[REDACTED]		
CLASSIFICATION	[REDACTED]		
CAPTIONED BY	[REDACTED]		
FORM NO. 1	100250014-7		
SEP 1948 60-53	CAPTION REPORT		

CIA PHOTO ACCESSION NO.:		LOT NO.	DATE
112216		E 1083	1993
Approved For Release 1999/09/09 : CIA-RDP78-05867A000100250014-7			
AREA (ANSI NO.)	COUNTRY	PROVINCE	PLACE
N	USSR		
GEOGRAPHIC COORDINATES		MAP REFERENCE	
TITLE			
SHIP OF BLACK SEA FLEET ON			
MANEUVERS. SAILORS AND HELMETED			
MARINE.			
25X1A			
DATE OF PICTURE	[REDACTED]		
CLASSIFICATION	[REDACTED]		
CAPTIONED BY	[REDACTED]		
FORM NO. 60-5	0100250014-7		
SEP 1948	CAPTION REPORT		

CIA PHOTO ACCESSION NO. 1		LOT NO.		DATE
112877 Approved For Release 1999/09/09 : CIA-RDP78-05867A000100250014-7				
AREA (AMS NO.)	COUNTRY	PROVINCE	PLACE	
N	USSR			
GEOGRAPHIC COORDINATES			MAP REFERENCE	
TITLE				
"LIBERATION OF PRAGUE" ON LEAF.				
MAY 9, 1945, ON REVERSE SIDE.				
25X1A				
DATE OF PICTURE	SOURCE OF PICTURE			
	[REDACTED]			
CLASSIFICATION	25X1A C			
CAPTIONED BY	VERIFIED BY		CIA-RDP78-05867A000100250014-7	
Ap	09/09		[Signature]	
FORM NO. 60-53 SEP 1946	CAPTION REPORT			

CIA PHOTO ACCESSION NO. 1		LOT NO.	DATE
112618		1053	1945
Approved For Release 1999/09/09 : CIA-RDP78-05867A000100250014-7			
AREA TAGS NO. 2	COUNTRY	PROVINCE	PLACE
N	USSR		
GEOGRAPHIC COORDINATES		MAP REFERENCE	
TITLE			
"CAPTURE OF VIENNA" MEDAL.			
APRIL 13, 1945, ON REVERSE SIDE.			
25X1A			
DATE OF PHOTO			
CLASSIFICATION			
CAPTIONED			
FORM NO. 1	0250014-7		
SEP 1948 60-53	CAPTION REPORT		

CIA (PHOTO ACCESSION NO.)		LOT NO.		DATE	
1A0219		E 199909709		CIA-RDP78-05867A000100250014-7	
AREA (AMS NO.)	COUNTRY	PROVINCE	PLACE		
N	USSR				
GEOGRAPHIC COORDINATES			MAP REFERENCE		
TITLE //					
"LIBERATION OF WARSAW" MEDAL.					
JANUARY 17, 1945 x ON REVERSE SIDE.					
25X1A					
DATE OF PICTURE					
CLASSIFICATION					
CAPTIONED BY					
Ap [REDACTED] 100250014-7					
FORM NO. 60-93 SEP 1948					
CAPTION REPORT					

CIA PHOTO ACCESSION NO. 1		LOT NO.	DATE
112388 Approved For Release 1999/09/03 : CIA-RDP78-05867A000100250014-7			
AREA TAGS NO. N	COUNTRY USSR	PROVINCE	PLACE
GEOGRAPHIC COORDINATES		MAP REFERENCE	
TITLE "CAPTURE OF KOENIGSBERG" MEDAL			
APRIL 10TH 1945 & ON REVERSE SIDE.			
25X1A			
DATE OF PICT			
CLASSIFICATION			
CAPTIONED BY			
FORM NO. 00-53			00250014-7
SEP 1948			
CAPTION REPORT			

CIA IPHOTO ACCESSION NO. 1

112221

LOT NO.

DATE

DEC

Approved For Release 1999/09/09 : CIA-RDP78-05867A000100250014-7

AREA NAME

COUNTRY

USSR

PROVINCE

PLACE

GEOGRAPHIC COORDINATES

MAP REFERENCE

TITLE

"LIBERATION OF BELGRADE" MEDAL  
OCTOBER 20TH 1944 \* ON REVERSE SIDE.

25X1A

DATE OF PICT

CLASSIFICATION

CAPTIONED BY

VERIFIED BY

Approved For Release 1999/09/09 : CIA-RDP78-05867A000100250014-7

FORM NO. 60-1  
SEP 1948

CAPTION REPORT



CIA PHOTO ACCESSION NO. 1  
112222

AREA - IAMS Approved For Release 1999/09/09 : CIA-RDP78-05867A000100250014-7

35MN USSR PROVINCE LATVIAN SSR PLACE KEGUMS

GEOGRAPHIC COORDINATES 56:44N 24:43E MAP REFERENCE

TITLE [REGUM] HYDROELECTRIC POWER PLANT STATION on DVINA RIVER. C-FILE

Cancelled. See 111482

25X1A



DATE




CLASSI

CAPTIO

FORM 10 SEP 1978

100250014-7

CAPTION REPORT

CIA PHOTO ACCESSION NO.:	112223	LOT NO.		DATE	
AREA TAMS Approved For Release 1999/09/09 : CIA-RDP78-05867A000100250014-7					
AREA TAMS	3SMN	COUNTRY	USSR	PROVINCE	LATVIAN SSR
				PLACE	KEGUMS
GEOGRAPHIC COORDINATES		56:44N 24:43E		MAP REFERENCE	
TITLE					
[KEGUMS] HYDROELECTRIC <del>STATION</del> <sup>power plant</sup> C-FILE [WESTERN] DVINA RIVER. SECOND GENERATOR.					
25X1A					
DATE OF					
CLASSIF					
CAPTIONS					
FORM NO.	250014-7				
SEP 1946	CAPTION REPORT				

CIA PHOTO ACCESSION NO.		LOT NO.	DATE
1b222		5-1093-A	11/67
Approved For Release 1999/09/09 : CIA-RDP78-05867A000100250014-7			
AREA NAME NO.	COUNTRY	PROVINCE	PLACE
18N/USRP/S.EUROPEAN	RSSR	CAIMEAN	OBLAST/ARTEK
GEOGRAPHIC COORDINATES		MAP REFERENCE	
44 34N 34 18 E		C-FILE	
TITLE			
BATTING BEACH FOR BOYS.			
25X1A			
DATE OF P	[REDACTED]		
CLASSIFIC	[REDACTED]		
CAPTIONED	[REDACTED]		
FORM NO. 80-53	Approved For Release 1999/09/09 : CIA-RDP78-05867A000100250014-7		
SEP 1948	CAPTION REPORT		

Approved For Release 1998/09/09 : CIA-RDP78-05867A000100250014-7

CIA PHOTO ACCESSION NO. 112225	COUNTRY USSR	PROVINCE EUROPEAN	DATE 1958
AREA (AMS) NO. 18N	COUNTRY USSR	PROVINCE EUROPEAN	DATE 1958
GEOGRAPHIC COORDINATES 44 34 N 34 18 E		MAP REFERENCE ORLAST / ARTER	
TITLE			
25X1A			
DATE OF PHOTO			
CLASSIFICATION			
CAPTION			
CAPTION REPORT			

Approved For Release 1999/09/09 : CIA-RDP78-05867A000100250014-7

DATE 010 11 1953

CIA PHOTO ACCESSION NO. 112226

AREA NAME NO. 1 28N / USSR / S. EUROPEAN RSESR

COUNTRY USSR

PROVINCE ASTRAKHAN OBLAST / DISTRICT

GEOGRAPHIC COORDINATES 46:21 N

48:03 E

MAP REFERENCE C-FICE

TITLE

FLOATING REST HOME OF ASTRAKHAN VOCATIONAL SCHOOL.

25X1A

DATE OF PICTURE Jul

CLASSIFICATION Appr  
CAPTIONED BY

78-05867A000100250014-7

CAPTION REPORT

CIA (PH) <b>112227</b>		DATE	<b>1984</b>
Approved For Release 1999/09/09 : CIA-RDP78-05867A0001002500147			
AREA (AMS NO.)	COUNTRY	PROVINCE	PLACE
<b>45MN</b>	<b>USSR</b>	<b>LITHUANIAN SSR</b>	<b>KAUNAS</b>
GEOGRAPHIC COORDINATES		MAP REFERENCE	
<b>54 54N 23 54E</b>		<b>C-FILE</b>	
TITLE			
DATE OF PICT	[REDACTED]		
CLASSIFICAT	[REDACTED]		
CAPT	[REDACTED]		
FORM NO. 40-53			
CAPTION REPORT			
			<b>4-7</b>

CIA (PHO) 112228		DATE 1953	
Approved For Release 1999/09/09 : CIA-RDP78-05867A000100250014-7			
AREA (AMS NO. 1)	COUNTRY	PROVINCE	PLACE
38N/155W / S. EUROPEAN DSFR	RUSSIA	KABARDIA ASSR	NALCHIK
GEOGRAPHIC COORDINATES		MAP REFERENCE	
43 29N 43 37E		C-FILE	
TITLE			
HOUSE OF SUPREMA SOVIET.			
25X1A			
DATE OF	[REDACTED]		
CLASSIF	[REDACTED]		
CAPTIA	[REDACTED]		
FORM NO. 60-53	[REDACTED]		
SEP 1948	[REDACTED]		

CIA (PHOTO ACCESSION NO.) 112229		LOT NO. 1999/0909	DATE CIA-RDP78-05867A000100250014-7
AREA (AMS NO.) 38N/USSR/S	COUNTRY EUROPEAN R/SFSR	PROVINCE KABARDIA ASSR	PLACE NALCHIK
GEOGRAPHIC COORDINATES 43 29N 43 37E		MAP REFERENCE C. FILE	
TITLE BUILDING OF <del>V</del> MINISTERS. <del>AG</del> <del>FILE</del> COUNCIL OF			
25X1A			
DATE OF PHOTO			
CLASSIFICATION			
CAPTIONED Ap			
FORM NO. 60-53 SEP 1946			
CAPTION REPORT			

0014-7




CIA (PHOTO ACCESSION NO.)	LOT NO.	DATE
118230	1093	1999/09/03
Approved For Release 1999/09/03 : CIA-RDP78-05867A000100250014-7		
AREA (AMS NO.)	COUNTRY	PROVINCE
38N/USSR/S	EUROPEAN	RSSR/A
GEOGRAPHIC COORDINATES		MAP REFERENCE
		ASTRAKHAN OBLAST

TITLE


SPRING SOWING AT TSKRA  
 COLLECTIVE FARM IN KHARABLIN  
 DISTRICT

25X1A

DATE OF P	
CLASSIFIC	
CAPTIONED	
FORM NO. 60-53	

CAPTION REPORT

14-7

CIA (PHOTO ACCESSION NO.)		LOT NO.	DATE
110231		1999/09/09	31A RDP78-05867A000100250014-7
AREA (AMS NO.)	COUNTRY	PROVINCE	PLACE
28N/USSR/S.EUROPEAN	RSSR	ASTRAKHAN OBLAST	ASTRAKHAN
GEOGRAPHIC COORDINATES		MAP REFERENCE	
46 21N 48 03 E		C-FILE	
TITLE			
LENIN SHIP REPAIR YARDS "DIP-200"			
TURNING <sup>AMD</sup> SCREW CUTTING LATHE			
IN MACHINE SHOP			
25X1A			
DATE OF			
CLASSIFI			
CAPTIONE			
A			
FORM NO.	14-7		
SEP 1948 60-53	CAPTION REPORT		

CIA (PHOTO ACCESSION NO.)	LOT NO.	DATE
18832	1083	
Approved For Release 1999/09/09 : CIA-RDP78-05867A000100250014-7		
AREA (AMS NO.)	COUNTRY	PROVINCE
28N/USSR/S. EUROPEAN RSFSR	ROSTOV OBLAST	TRUBETSKAYA
GEOGRAPHIC COORDINATES	MAP REFERENCE	
52 01N 35 30 E	N 15	
TITLE		
LOADING GRAIN.		
25X1A		
DATE OF PHOTO		
CLASSIFICATION		
CAPTION		
Approved For Release 1999/09/09 : CIA-RDP78-05867A000100250014-7		
FORM NO. 80-53 SEP 1948	CAPTION REPORT	

CIA (PHOTO ACCESSION NO.) **1A2283** LOT NO. **1009-3** DATE **11 1953**  
Approved For Release 1999/09/09 : CIA-RDP78-05867A000100250014-7

AREA (AMS NO.) **08N/** COUNTRY **USSR / S** PROVINCE **EUROPEAN RSFSR** PLACE **ROSTOV OBLAST**

GEOGRAPHIC COORDINATES \_\_\_\_\_ MAP REFERENCE \_\_\_\_\_

TITLE **STALINETS HARVESTER COMBINE AT GIANT STATE FARM.**

25X1A

DATE OF \_\_\_\_\_  
CLASSI \_\_\_\_\_  
CAPTION \_\_\_\_\_

CIA (PHOTO ACCESSION NO.)		LOT NO.	DATE
Approved For Release 1989/09/09 : CIA-RDP78-05867A000100250014-7			DEC 11 1963
AREA (AMS NO.)	COUNTRY	PROVINCE	CITY
2811 USSR / S. EUROPEAN RAIL	RUSSIA	ROSTOV OBLAST	ROSTOV-ON-DON
GEOGRAPHIC COORDINATES		MAP REFERENCE	
47 15N 39 53 E		C-FILE	
TITLE			
LOCOMOTIVE REPAIR WORKS.			
25X1A			
DATE OF	[REDACTED]		
CLASSI			
CAPTIO			
Approved For Release 1989/09/09 : CIA-RDP78-05867A000100250014-7			
FORM NO. 60-53 SEP 1948	CAPTION REPORT		

CIA (PHOTO ACCESSION NO.)		LOT NO.	DATE
112225			DEC 31 1977
Approved For Release 1999/09/09 : CIA-RDP78-05867A000100250014-7			
AREA (AMS NO.)	COUNTRY	PROVINCE	PLACE
28N/ USSR/S. EUROPEAN	RSSSR/	ROSTOV OBLAST/	TAGANROG
GEOGRAPHIC COORDINATES		MAP REFERENCE	
47 17N 38 57E		C-FILE	
TITLE			
BEACH & BOYS FROM [ ] OF CHILDREN'S HOME.			
25X1A			
DATE OF PICTURE	[REDACTED]		
JUNE	[REDACTED]		
CLASSIFICATION	[REDACTED]		
CAPTIONED BY	[REDACTED]		
Approved For Release 1999/09/09 : CIA-RDP78-05867A000100250014-7			
FORM NO. 60.5 SEP 1949	CAPTION REPORT		

CIA PHOTO ACCESSION NO. 1		LOT NO.	DATE
112886		1993	DEC 1978
For Release 1999/09/03 CIA-RDP78-05867A0001002500147			
AREA TAG NO. 1	COUNTRY	PROVINCE	CITY
18NUSR/S	EUROPEAN	RSSR	ARMIAN ORAST
GEOGRAPHIC COORDINATES		MAP REFERENCE	
44 35N 33 24 E		C-FILE	
TITLE			
TRAINING SHIP.			
25X1A			
DATE OF PIC	[REDACTED]		
CLASSIFICA	[REDACTED]		
CAPTIONED	[REDACTED]		
App	[REDACTED]		
FORM NO. 60-53			
SEP 1948			
CAPTION REPORT			

CIA (PHOTO ACCESSION NO.)		LOT NO.	DATE
Approved For Release 1999/09/09: CIA-RDP78-05867A000100250014-7			
AREA (AMS NO.)	COUNTRY	PROVINCE	PLACE
18N/058R	S. EUROPEAN RSFSR	TRIMEAN OBLAST	SIMEEROPOL
GEOGRAPHIC COORDINATES		MAP REFERENCE	
44 58N 34 05 E		C-FILE	
TITLE			
ILYICH SHOE FACTORY CUTTERS.			
25X1A			
DATE OF PICTURE	[REDACTED]		
CLASSIFICATION	[REDACTED]		
CAPTIONED BY	[REDACTED]		
	[REDACTED]		
FORM NO. SEP 1948 60-53	CAPTION REPORT		



CIA (PHOTO ACCESSION NO.)		LOT NO.		DATE	
112238		6983		1999/09/09	
Approved For Release 1999/09/09 : CIA-RDP78-05867A000100250014-1					
AREA (AKA NO.)	COUNTRY	PROVINCE	PLACE		
18/USSR	S. EUROPEAN	ASESA	PRIMEAU ORLST	SIMEEROPOL	
GEOGRAPHIC COORDINATES			MAP REFERENCE		
44 58N 34 05E			N15		
TITLE					
MOTION PICTURE THEATER					
25X1A					
DATE OF PICTURE	[REDACTED]				
CLASSIFICATION	[REDACTED]				
CAPTIONED BY	[REDACTED]				
FORM NO. 60-53	Appro				014-7
SEP 1948	CAPTION REPORT				

CIA (PHOTO ACCESSION NO.) LOT NO. DATE

112239

FE 1098A

DATE

Approved For Release 1999/09/09 : CIA-RDP78-05867A000100250014-7


18N USSR IS. EUROPEAN RESRA (CRIMEAN OBLAST) PROVINCE PLACE

GEOGRAPHIC COORDINATES MAP REFERENCE

TITLE  
PLOWING ON THE LLYCH COLLECTIVE  
FARM NEAR BAKHCHISARAI.

25X1A

DATE OF PICTURE



CLASSIFICATION

CAPTIONED BY




FORM NO. 1047 Approved For Release 1999/09/09 : CIA-RDP78-05867A000100250014-7  
SEP 1947 CAPTION REPORT

CIA PHOTO ACCESSION NO.: 112240  
COT NO.: F-1088  
DATE: 1999/09/09  
Approved For Release 1999/09/09 : CIA-RDP78-05867A000100250014-7  
COUNTRY: USSR / EUROPEAN USSR / CRIMEAN CRIST  
PROVINCE: /  
PLACE: /  
GEOGRAPHIC COORDINATES: /  
MAP REFERENCE: /

TITLE: HARVESTING BARLEY CROP ON  
NOVY PRIMYER COLLECTIVE FARM.

25X1A

DATE OF PICTURE: [REDACTED]  
CLASSIFICATION: [REDACTED]  
CAPTIONED BY: [REDACTED]  
FORM NO. 104 SEP 1946  
App  
7

CIA PHOTO ACCESSION NO. 112361		LOT NO. E	DATE 98A
Approved For Release 1999/09/09 : CIA-RDP78-05867A000100250014-7			
AREA AND NO. 18	COUNTRY USSR/EUROPEAN USSR	PROVINCE CRIMEANS	PLACE YALTA
GEOGRAPHIC COORDINATES 44 30N 34 10E		MAP REFERENCE C FILE	
TITLE PROLETARY SANATORIUM.			
25X1A			
DATE OF PICT			
CLASSIFICATION			
CAPTIONED BY			
Approved For Release 1999/09/09 : CIA-RDP78-05867A000100250014-7			
FORM NO. 1 SEP 1948 60-53	CAPTION REPORT		

CIA (PHOTO ACCESSION NO.) LOT NO. DATE

Approved For Release 1999/09/09 : CIA-RDP78-05867A000100250014-7

AREA TAKEN IN: 18N/USSR/ST EUROPEAN RSFSR/PRIMEAN OBLAST/ARTEK

GEOGRAPHIC COORDINATES: 44 34N 34 18E MAP REFERENCE: P-FILE

TITLE: YOUNG PIONEERS' CAMP

25X1A

DATE OF PICTURE: May

CLASSIFICATION

CAPTIONED BY: Appro

FORM NO. 60-53 SEP 1960 CAPTION REPORT 014-7

Approved for Release 1999/09/09 : CIA-RDP78-05867A000100250014-7			
AREA TAMS NO. 1 112243	COUNTRY USSR	PROVINCE KIRKMANI SR	FILE REF KRASNOYODSK
GEOGRAPHIC COORDINATES 40 00 N 53 00 E		MAP REFERENCE C FILE	
TITLE			
25X1A			
DATE OF PICTURE	[REDACTED]		
CLASSIFICATION	[REDACTED]		
CAPTION	[REDACTED]		
FORM NO. SEP 1948 60-53	CAPTION REPORT		

0014-7

Approved For Release 1999/09/09 : CIA-RDP78-05867A000100250014-7

CIA PHOTO ACCESSION NO. 112244 E-1093A


AREA TARS NO. 1 32N COUNTRY USSR PROVINCE WARMEN SSR PLACE KRASNODARSK

GEOGRAPHIC COORDINATES 40 00N 53 00 E MAP REFERENCE C-FILE

TITLE RAILROAD STATION.

25X1A

DATE OF PICTURE



CLASSIFICATION

CAPTION APPRO

014-7

Approved For Release 1999/09/09 : CIA-RDP78-05867A000100250014-7

CIA PHOTO REFERENCE NO. 112245 E-1893A

AREA (AMS NO.) 32N COUNTRY USSR PROVINCE TURKMEN SSR PLACE KRASNOVODSK

GEOGRAPHIC COORDINATES 40 00 N 53 00 E MAP REFERENCE C-FILE

TITLE MAINE SQUARE

25X1A

DATE OF PICTURE

CLASSIFICATION

CAPTION C Approved For Release 1999/09/09 : CIA-RDP78-05867A000100250014-7



Approved For Release 1999/09/09 : CIA-RDP78-05867A0001002500147

CIA PHOTO ACCESSION NO. 1 <b>112246</b>		E-1093A		PLACE
AREA (AMS NO. 1) <b>32N</b>	COUNTRY <b>USSR</b>	PROVINCE <b>TURKMEN SSR</b>	MAP REFERENCE	
GEOGRAPHIC COORDINATES				
TITLE <b>SUMMER TENT OF THE KYZYL-KOSHUM COLLECTIVE FARM IN TEDZHEN DISTRICT.</b>				
25X1A				
SOURCE OF PICTURE				

DATE OF PICT

CLASSIFICAT

Appr

CAPTIONED R

COPY NO

Approved For Release 09/09/1999 : CIA-RDP78-05867A000100250014-7

CIA PHOTO NUMBER: 112247

AREA (AMS NO.): 32N COUNTRY: USSR PROVINCE: TURKMEN SSR PLACE: ASHKHABAD

GEOGRAPHIC COORDINATES: 37 57N 58 23E MAP REFERENCE: C-FILE

TITLE: INFANTRY TROOPS

25X1A

DATE OF PICTURE: [REDACTED]  
CLASSIFICATION: [REDACTED]  
CAPTION: App [REDACTED] 50014-7

Approved For Release 1999/09/09 : CIA-RDP78-05867A000100250014-7

CIA PHOTO NUMBER 112248		E-1093A		100250014-7	
AREA (AMS NO.) 32N	COUNTRY USSR	PROVINCE TURKMEN SSR	PLACE		
GEOGRAPHIC COORDINATES			MAP REFERENCE		
TITLE "SAIVAN" CATTLE FARM. [ALYOSHKA'S PROGENY FOR 1944.]					
25X1A					
DATE OF PICTURE					
CLASSIFICATION					
CAPTION: Appr					
0250014-7					
FORM NO. 60-53 SEP 1946					

Approved For Release 1999/09/09 : CIA-RDP78-05867A000100250014-7

CIA PHOTO ACCESSION NO. 112249 E-1093A

AREA IAMS NO. 32N COUNTRY USSR PROVINCE URBIDEN SSR PLACE

GEOGRAPHIC COORDINATES MAP REFERENCE

TITLE "SAIVAN" CATTLE FARM.

25X1A

DATE OF PICT

CLASSIFICATION

CAPTION

FORM NO. 100-53

0014-7

Approved For Release 1999/09/09 : CIA-RDP78-05867A000100250014-7

CIA PHOTO ACCESSION NO. 112250 E-1013 11

AREA TAMS NO. 32N COUNTRY USSR PROVINCE TURKMEANISSR PLACE

GEOGRAPHIC COORDINATES MAP REFERENCE

TITLE STUD FARM No. 69 NEAR ASHKHABAD.  
EXERCISING ANHAL-TEKIN HORSES.

25X1A

DATE OF PICTURE

CLASSIFICATION

CAPTION APPRO

50014-7

Approved For Release 1999/09/09 : CIA-RDP78-05867A000100250014-7 C

CIA PHOTO ACCESSION NO. 112251		E-1093A	
AREA (AMS NO.) 32N	COUNTRY USSR	PROVINCE TURKMEN SSR	PLACE
GEOGRAPHIC COORDINATES		MAP REFERENCE	
TITLE STUD FARM No. 69 NEAR ASHKHABAD. TRAINING AKHAL-TEKIN HORSES			
25X1A			
DATE OF PICTURE	[REDACTED]		
CLASSIFICATION	[REDACTED]		
Approved For Release 1999/09/09 : CIA-RDP78-05867A000100250014-7			
FORM NO. 80-53	CAPTION REPORT		

Approved For Release 1999/09/09 : CIA-RDP78-05867A000100250014-7

CIA PHOTO ACCESSION NO.		E-1093A	
112252			
AREA TAMS NO. 1	COUNTRY	PROVINCE	PLACE
32N	USSR	TURKMEN SSR	
GEOGRAPHIC COORDINATES		MAP REFERENCE	
TITLE			
AKHAL-TEKIN SADDLE HORSES ON			
STUD FARM No. 69 NEAR ASHKHABAD.			
25X1A			
DATE OF PICTURE	SOURCE OF PIC		
	[REDACTED]		
CLASSIFICATION			
Approved For Release 1999/09/09 : CIA-RDP78-05867A000100250014-7			
FORM NO. 60-53			

CIA ID: 112253				Approved For Release 1999/09/09 : CIA-RDP78-05867A0001002500147			
AREA (AMS NO.)		COUNTRY		PROVINCE		PLACE	
32N		USSR		TURKMEN SSR		ASHKhabAD	
GEOGRAPHIC COORDINATES				MAP REFERENCE			
37:57N 58:23E				C-FILE			
TITLE							
INFANTRY TROOPS AT MAY DAY CELEBRATION.							
25X1A							
DATE OF PICTURE							
[REDACTED]							
CLASSIFICATION							
CAPTION							
Appr [REDACTED] 4-7							



CIA Approved For Release 1999/09/09 : CIA-RDP78-05867A000100250014-7

112254 E-1893A

AREA LAWS NO. 1 32N COUNTRY USSR PROVINCE TURKMEN SSR PLACE ASHKHABAD (UR)

GEOGRAPHIC COORDINATES 37 57N 58 23 E MAP REFERENCE C-FILE

TITLE FIRYUZA HEALTH RESORT. CHILDREN'S SANATORIUM BELONGING TO ASHKHABAD RAILWAY WORKERS.

25X1A

DATE OF P	
CLASSIFIC	
CAPTION	Ap
FORM NO. SEP 1968 40-33	50014-7

CIA Approved For Release 1999/09/09 : CIA-RDP78-05867A000100250014-7

112255 Z-1093A

AREA IAMS NO. 32N COUNTRY USSR PROVINCE TURKMEN SSR PLACE ASHKHABAD

GEOGRAPHIC COORDINATES 37 57N 58 23E MAP REFERENCE C-FILE

TITLE MATERNITY HOME AT TURKMENIAN MEDICAL INSTITUTE.

DATE OF PICTURE 25X1A SOURCE OF PICTURE

CLASSIFICATION CAPTION [REDACTED]

Approved For Release 1999/09/09 : CIA-RDP78-05867A000100250014-7

CIA (PHOTO ACCESSION NO.)

LOT NO. 2-1093A

AREA NAME NO. 32N

COUNTRY USSR

PROVINCE TURKMEN SSR

CITY ASHKHABAD

GEOGRAPHIC COORDINATES 37 57N 58 23E

MAP REFERENCE C-FILE

TITLE STATE MUSIC - SCHOOL

25X1A

DATE OF PICT

CLASSIFICATION

CAPTIONED BY

Ap

50014-7

FORM NO. 40-5  
SEP 1946

CAPTION REPORT

CIA PHOTO ACCESSION NO. 1		LOT NO.		DATE	
Approved For Release 1999/09/09 : CIA-RDP78-05867A000100250014-7					
AREA (AWS NO.)	COUNTRY	PROVINCE	PLACE		
3120M	BULGARIA	SOFIA	SOFIA	U	
GEOGRAPHIC COORDINATES			MAP REFERENCE		
42:40N 23:18E			C-FILE		
TITLE					
"VASIL KOLAROV" PLANT. NEW 12,500 KW					
TRANSFORMER.					
25X1A					
DATE OF PICTURE		[REDACTED]			
1952					
CLASSIFICATION					
CONF.					
CAPTIONED BY					
Approved For Release 1999/09/09 : CIA-RDP78-05867A000100250014-7					
FORM NO. 60-55		SEP 1948			
CAPTION REPORT					

Approved For Release 1999/09/09 : CIA-RDP78-05867A000100250014-7

CIA (PHOTO ACCESSION NO.)	112258	LOT NO.	E-2440	DATE	19 JAN. 1954		
AREA (AMS NO.)	760M	COUNTRY	ROMANIA	COORDINATES	MAREA	PLACE	CONSTANTIA
GEOGRAPHIC COORDINATES		44 10N 28 40E		MAP REFERENCE			C-FILE
TITLE							
SEE CIA 106496 THRU 106529 AND							
CIA 112258 THRU 112264 FOR							
PHOTOS OF AREA -							
25X1A							
DATE OF PICTURE		MAY 1953					
CLASSIFICATION							
5/03/68							
CAPTIONED BY			DK				
VERIFIED BY			DPA				

Approved For Release 1999/09/09 : CIA-RDP78-05867A000100250014-7


Approved For Release 1999/09/09 : CIA-RDP78-05867A000100250014-7

CIA PHOTO ACCESSION NO. 112259	LOT NO. E-2440	DATE 19 Jan 1954
AREA (AMS NO.) 700M	COUNTRY ROMANIA	CITY CONSTANTA
GEOGRAPHIC COORDINATES 44 10N	28 40E	REFERENCE C-FILE
TITLE CEMENT STRUCTURE (1); UNIDENTIFIED BUILDING (2C); MINERAL OIL REFINERY (4); STORAGE BUILDING (7A); RADIO TOWER (5); MINERAL OIL REFINERY (6); AND OFFICES OF PETROLEUM DEPOT (7D); AND BREAKWATER (8). PART 1 OF 3-PART PANORAMA. 25X1A		
DATE OF PICTURE May 1953	[REDACTED]	
Approved For Release		
CLASSIFICATION S/USCO	VERIFIED BY [Signature]	

Approved For Release 1999/09/09 : CIA-RDP78-05867A000100250014-7


CIA (PHOTO ACCESSION NO.) 112260		LOT NO. E-2440	DATE 19 Jan 1954
AREA (AMS NO.) 760M	COUNTRY ROMANIA	PROVINCE MAREA	CITY CONSTANTA
GEOGRAPHIC COORDINATES 44 10N 28 40E		MAP REFERENCE (- FILE	
TITLE BREAKWATER (8); WAREHOUSE (12D); CRANE (12A) AND (12C); COAL LOADING EQUIPMENT (13A) AND COAL SILOS (13B); BREAKWATER (12) AND (16); WAREHOUSE (16A); CRANES (16B); CASINO (17); AND EX "CAROL" SHELTER (18). Part 3 OF 3 - PART PANAMA			
DATE OF PICTURE May 1953		[REDACTED]	
CLASSIFICATION Approved For Release US 00		250014-7	
CAPTIONED BY DK		REVIEWED BY [Signature]	

Approved For Release 1999/09/09 : CIA-RDP78-05867A000100250014-7

CIA PHOTO ACCESSION NO. 112261		LOT NO. E-2440		DATE 19 JAN. 1954	
AREA (AMS NO.) 760M	COUNTRY RUMANIA	PROVINCE MAREA		CITY CONSTANTA	
GEOGRAPHIC COORDINATES 44 10N 28 40E			REF. FILE C-FILE		
TITLE BREAKWATER (19); CEMENT BUNKER (19A); UNIDENTIFIED BUILDINGS (19B) AND (19C); AND RADIO STATION (19E). PART 3 OF 3-PART PANORAMA. <i>25X114</i>					
DATE OF PICTURE MAY 1953					
CLASSIFIED Approved For Release				0014-7	
CAPTIONED BY S/USGO		VERIFIED BY <i>AK</i>			




Approved For Release 1999/09/09 : CIA-RDP78-05867A000100250014-7

CIA (PHOTO ACCESSION NO.) <b>112262</b>		LOT NO. <b>F-2440</b>	DATE <b>19 JAN. 1954</b>
AREA (AMS NO.) <b>760M</b>	COUNTRY <b>RUMANIA</b>	PROVINCE <b>MAREA</b>	PLACE <b>(CONSTANTA)</b>
GEOGRAPHIC COORDINATES <b>44 10N 28 40E</b>		MAP REFERENCE <b>(- FILE</b>	
TITLE <b>WEST BREAKWATER (8); OFFICE BUILDING (9); FLOATING DRYDOCK (9B); CRANE (12A); WEST BREAKWATER (12); NORTHERN BANK (12E); COAL LOADING EQUIPMENT (13A); COAL SILO (13B); WAREHOUSE (13C); NORTH SAUK (14); AND WAREHOUSE (14B). SEE CIA 106502 <del>AND</del>, 106503 AND 112264. 25X1A</b>			
DATE OF PICTURE <b>MAY 1953</b>	SIGNATURE 		
CLASSIFIED BY <b>Approved For Release 1999/09/09 : CIA-RDP78-05867A000100250014-7</b> <b>S/US</b>			
CAPTIONED BY <b>DK</b>	VERIFIED BY <b>288</b>		

Approved For Release 1999/09/09 : CIA-RDP78-05867A000100250014-7

CIA PHOTO ACCESSION NO.	112263	LOT NO.	E-2440	DATE	19 JAN. 1954		
AREA LAWS NO.	768M	COUNTRY	RUMANIA	AREA	MAREA	CITY	CONSTANTIN
GEOGRAPHIC COORDINATES				MAP REFERENCE			
44 10N 28 40E				C-FILE			
TITLE							
CEMENT STRUCTURE (1); OIL STORAGE (3); MINERAL OIL REFINERY (4); RADIO TOWERS (5); MINERAL OIL REFINERY (6); UNIDENTIFIED BUILDING (2C); AND SOUTH BREAK WATER.							
25X1A							
DATE OF PICTURE		SOURCE					
May 1953		[REDACTED]					
CLASSIFIED BY							
Approved For Release 1999/09/09 : CIA-RDP78-05867A000100250014-7							
CAPTIONED BY			VERIFIED BY				
DK			[Signature]				

Approved For Release 1999/09/09 : CIA-RDP78-05867A000100250014-7

CIA (PHOTO ACCESSION NO.) <b>112264</b>	LOT NO. <b>E-2440</b>	DATE <b>19 JAN 1954</b>	
AREA (AMS NO.) <b>760 M</b>	COUNTRY <b>RUMANIA</b>	REGION <b>MAREA</b>	PLACE <b>(CONSTANTA)</b>
GEOGRAPHIC COORDINATES <b>44 10 N 28 40 E</b>		MAP REFERENCE <b>C-FILE</b>	
TITLE <b>PETROLEUM BREAKWATER (7); SENTRY BOX (7B); STORAGE BUILDING (7A); RADIO TOWER (5); MINERAL OIL REFINERY (6); CRANE (12C); WAREHOUSE (12D). SEE CIA 112262 AND</b>			
<b>25X1A</b>			
DATE OF PICTURE <b>MAY 1953</b>	SOURCE 		
CLASSIFIED BY <b>5/10/58</b>	Approved For Release <b>A000100250014-7</b>		
CAPTIONED BY <b>DIC</b>	VERIFIED BY <b>one</b>		

CIA PHOTO ACCESSION NO. **Approved For Release 1999/09/09 : CIA-RDP78-05867A000100250014-7** <sup>5</sup>

AREA (AMS NO.) **17N / USSR / N.EUROPEAN RSFSR / LENINGRAD OBLAST / KRONSTADT**

GEOGRAPHIC COORDINATES **59 59 N 29 45 E** **CLFILE**

TITLE

**PART / OF 28-PART SERIES.**

**25X1A**

DATE OF PICTURE

CLASSIFICATION

CAPTIONED BY **Appr** **100250014-7**

FORM NO. 60-53  
SEP 1948

Approved For Release 1999/09/09 : CIA-RDP78-05867A000100250014-7

CIA PHOTO ACCESSION NO. 1		LOT NO.	
112266		109709	
AREA (AMS NO.)	COUNTRY	POSITION	PLACE
57N / USSR / N.EUROPEAN RS	USSR / LENINGRAD OBLAST		KRONSTADT
GEOGRAPHIC COORDINATES		FILE	
59 59 N 29 45 E		C-FILE	
TITLE			
PART 2 OF 28-PART SERIES.			
25X1A			
DATE OF PICTURE			
CLASSIFICATION			
CAPTIONED BY			
Approved For Release 1999/09/09 : CIA-RDP78-05867A000100250014-7			
FORM NO. 60-53 SEP 1948			

CAPTION REPORT

332

CIA PHOTO ACCESSION NUMBER: 112267  
Approved For Release 1999/09/09 : CIA-RDP78-05867A000100250014-7

AREA (AMS NO.) 17N / USSR / N.EUROPEAN RSFSR / LENINGRAD OBLAST / KRONSTADT

GEOGRAPHIC COORDINATES 59 59 N 29 45 E C-FILE

TITLE

PART 3 OF 28-PART SERIES.

25X1A

DATE OF PICTURE

CLASSIFICATION

CAPTIONED BY Appro

5867A000100250014-7

FORM NO. SEP 1948 60-53

CAPTION REPORT

Approved For Release 1999/09/09 : CIA-RDP78-05867A000100250014-7 112268 G-121			
AREA (AMS NO.)	COUNTRY	PROVINCE	PLACE
17N	USSR / N.EUROPEAN RSFSR	LENINGRAD OBLAST	KRONSTADT
GEOGRAPHIC COORDINATES		YEAR	
59 59 N 29 45 E		C-FILE	
TITLE			
PART 4 OF 28-PART SERIES.			
25X1A			
DATE OF PICTURE	[REDACTED]		
CLASSIFICATION			
CAPTIONED BY			
FORM NO. 60-53 SEP 1948	67A000100250014-7		

CAPTION REPORT

Approved For Release 1999/09/09 : CIA-RDP78-05867A000100250014-7

112269

AREA (AMS NO.) 17N / USSR / N.EUROPEAN RSFSR / LENINGRAD OBLAST / KRONSTADT

GEOGRAPHIC COORDINATES 59 59 N 29 45 E C-FILE

TITLE

PART 5 OF 28-PART SERIES.

25X1A

DATE OF PICTURE

CLASSIFICATION

CAPTION Appro 05867A000100250014-7

FORM NO. SEP 1946 60-53

CAPTION REPORT



Approved For Release 1998/09/09 : CIA-RDP78-05867A000100250014-7

CIA PHOTO ACCESSION NUMBER

AREA (AMS NO.) 17N / USSR / N.EUROPEAN RSFSR / LENINGRAD OBLAST / KRONSTADT

GEOGRAPHIC COORDINATES 59 59 N 29 45 E C-FILE

TITLE

PART 6 OF 28-PART SERIES.

25X1A

DATE OF PICTURE

CLASSIFICATION

CAPTIONED BY Approved 867A000100250014-7

FORM NO. 60-53 SEP 1948 CAPTION REPORT

CIA PHOTO ACCESSION NO. **112271** Approved For Release 1999/09/09 : CIA-RDP78-05867A000100250014-7

AREA (AMS NO.) **17N / USSR** COUNTRY **N. EUROPEAN RSFSR** PROVINCE **LENINGRAD OBLAST** PLACE **KRONSTADT**

GEOGRAPHIC COORDINATES **59 59 N 29 45 E** MAP REFERENCE **C-FILE**

TITLE

**PART 7 OF 28-PART SERIES.**

**25X1A**

DATE OF PICTURE

CLASSIFICATION

CAPTIONED BY **Approved** **05867A000100250014-7**

FORM NO. 60-53  
SEP 1948

CAPTION REPORT

Approved For Release 1999/09/09 : CIA-RDP78-05867A000100250014-7

CIA PHOTO ACCESSION NO. 1	112272	REF ID	G-131	MAN NO	1254
AREA (AMS NO.)	17N / USSR / N.EUROPEAN RSFSR	COUNTRY	LENINGRAD OBLAST	PLACE	KRONSTADT
GEOGRAPHIC COORDINATES	59 59 N	29 15 E	C-FILE		
TITLE	PART 8 OF 28-PART SERIES.				
DATE OF PICTURE	25X1A				
CLASSIFICATION	Approve				
CAPTIONED BY	[REDACTED]				
CAPTION REPORT	67A000100250014-7				

CIA PHOTO ACCESSION NO. 112273 Approved For Release 1999/09/09: CIA-RDP78-05867A000100250014-7

AREA (AMS NO.) 17N / USSR / N.EUROPEAN RSFSR / LENINGRAD OBLAST / KRONSTADT

GEOGRAPHIC COORDINATES 59 59 N 29 45 E C-FILE

TITLE

PART 9 OF 28 - PART SERIES.

25X1A

DATE OF PICTURE


CLASSIFICATION

CAPTIONED BY Appro

FORM NO. 60-53 SEP 1948 000100250014-7


Approved For Release 1999/09/09: CIA-RDP78-05867A000100250014-7

CIA PHOTO ACCESSION NO. 12274			APPROVED FOR RELEASE 1999/09/09: CIA-RDP78-05867A000100250014-7		
AREA NAME NO. 1	COUNTRY	CITY	STATE	PLACE	
17N	USSR	N. EUROPEAN RSFSR	LENINGRAD OBLAST	KRONSTADT	
GEOGRAPHIC COORDINATES			C-FILE		
59 59 N			29 45 E		
TITLE					
PART / 6 OF 28 - PART SERIES.					
25X1A					
DATE OF PICTURE					
CLASSIFICATION					
CAPTIONED BY					
Approved			867A000100250014-7		
FORM NO. 60-53 SEP 1948					

CIA PHOTO ACCESSION NO. <b>112275</b> Approved For Release 1999/09/09 : CIA-RDP78-05867A000100250014-7 G-131			
AREA TAMS NO. 1	COUNTRY	STATE	PLACE
17N / USSR	N. EUROPEAN RSFSR	LENINGRAD OBLAST	KRONSTADT
GEOGRAPHIC COORDINATES		LONGITUDE	FILE
59 59 N		29 45 E	C-FILE
TITLE <del>ACQUISITION</del> "ADMIRAL MAKAROV"; EX-GERMAN "NUERNBERG" LIGHT PART 11 OF 28 - PART SERIES. <span style="float: right;">2 BY LEFT.</span>			
25X1A			
DATE OF PICTURE			
CLASSIFICATION			
CAPTIONED BY	Approv		
FORM NO. 60-53 SEP 1948	A000100250014-7		

9876




CIA PHOTO ACCESSION NO. 1 Approved For Release 1999/09/09 : CIA-RDP78-05867A000100250014-7		NO. 1	
AREA LAWS NO. 1 17N / USSR / N. EUROPEAN RSFSR	COUNTRY	NO. 2	PLACE LENINGRAD OBLAST / KRONSTADT
GEOGRAPHIC COORDINATES 59 59 N 29 45 E		C-FILE	
TITLE CRUISER "ADMIRAL MAKAROV", EX-GERMAN "NUERNBERG," IN RIGHT LIGHT PART 12 OF 28 - PART SERIES. BACKGROUND. CRUISER OF "KIROV II" CLASS IN CENTER.			
DATE OF PICTURE 25X1A	SOURCE OF PICTURE		
CLASSIFICATION	[REDACTED]		
CAPTIONED BY Approved	000100250014-7		
FORM NO. 60-53 SEP 1948	CAPTION REPORT		

CIA (PHOTO ACCESSION NO.)		Approved For Release 1999/09/09 : CIA-RDP78-05867A000100250014-7	
AREA (AMS NO.)	17N / USSR	N. EUROPEAN RSFSR	LENINGRAD OBLAST / KRONSTADT
GEOGRAPHIC COORDINATES	59 59 N	29 45 E	C-PILE
TITLE			
PART 13 OF 28-PART SERIES.			
25X1A			
DATE OF PICTURE			
CLASSIFICATION			
CAPTIONED BY	Appro		
FORM NO. 60-53 SEP 1948	67A000100250014-7		



3/2

CIA PHOTO ACCESSION NO. 1		Approved For Release 1999/09/09 : CIA-RDP78-05867A000100250014-7	
AREA NAME NO. 1	7N / USSR	COUNTR. TYPE	N. EUROPEAN RSFSR / LENINGRAD OBLAST / KRONSTADT
GEOGRAPHIC COORDINATES		59 59 N 29 45 E	C-FILE
TITLE			
PART 14 OF 28-PART SERIES.			
25X1A			
DATE OF PICTURE	Oct. 1953	SOURCE OF PICTURE	[REDACTED]
CLASSIFICATION			
S/US00			
CAPTIONED BY			
Approved For Release 1999/09/09 : CIA-RDP78-05867A000100250014-7			
FORM NO. 60-53		SEP 1950	
CAPTION REPORT			

CIA PHOTO ACCESSION NO. 1			
Approved For Release 1999/09/09 : CIA-RDP78-05867A000100250014-7			
AREA NAME NO.	COUNTRIES	GRID	POINT
17N / USSR	N. EUROPEAN RSFSR	LENINGRAD OBLAS	KRONSTADT
GEOGRAPHIC COORDINATES			
59 59 N	29 45 E	C-FILE	
TITLE			
PART 15 OF 28-PART SERIES.			
25X1A			
DATE OF PICTURE			
CLASSIFICATION			
CAPTIONED BY			
FORM NO. 60-53 SEP 1948	00100250014-7		

CAPTION REPORT

APR 18 1980 For Release 1999/09/09 : CIA-RDP78-05867A000100250014-7

CIA PHOTO ACCESSION NO. 1


AREA (AMS NO.) 17N / USSR / N. EUROPEAN RSFSR / LENINGRAD OBLAS / KRONSTADT

GEOGRAPHIC COORDINATES 59 59 N 29 45 E C-FILE

TITLE

PART 16 OF 28-PART SERIES.

25X1A



DATE OF PICTURE

CLASSIFICATION




CAPTIONED BY

Appro

05867A000100250014-7

FORM NO. 80-53 SEP 1948

CAPTION REPORT

CIA PHOTO ACCESSION NO. 1		LOT NO.	
Approved For Release 1999/09/09 : CIA-RDP78-05867A000100250014-7			
AREA (ANS NO.)	COUNTRY	CITY	PLACE
17N / USSR	N. EUROPEAN RSFSR	LENINGRAD OBLAS	KRONSHTADT
GEOGRAPHIC COORDINATES		MAP REFERENCE	
59 59 N 29 45 E		C-FILE	
TITLE			
PART 17 OF 28-PART SERIES.			
25X1A			
DATE OF PICT			
CLASSIFICATION			
CAPTIONED BY			
FORM NO. 80-5 SEP 1948	Approved For Release 1999/09/09 : CIA-RDP78-05867A000100250014-7		


CAPTION REPORT

CIA (PHOTO ACCESSION NO.)		112202		Approved for Release 1999/09/09 : CIA-RDP78-05867A000100250014-7	
AREA (ANS NO.)		17N / USSR / N. EUROPEAN RSFSR / LENINGRAD OBLAST / KROMSHTADT			
GEOGRAPHIC COORDINATES		59 59 N 29 45 E		C-FILE	
TITLE					
PART 18 OF 28 - PART SERIES.					
25X1A					
DATE OF PIC					
CLASSIFICATION					
CAPTIONED BY					
FORM NO. 80-108		Approved for Release 1999/09/09 : CIA-RDP78-05867A000100250014-7			
SEP 1948					


CAPTION REPORT

CIA PHOTO ACQUISITION NO. 1		REF NO.	
112283		CIA-RDP78-05867A000100250014-7	
AREA APPROX. 17N / USSR / N. EUROPEAN RSFSR		PLACE / LENINGRAD OBLAST / KRONSTADT	
GEOGRAPHIC COORDINATES 59 59 N 29 45 E		C-FILE	
TITLE			
PART 19 OF 28 - PART SERIES.			
25X1A			
DATE OF PIC			
CLASSIFICATION			
CAPTIONED BY			
FORM NO. 100 SEP 1968		78-05867A000100250014-7	
CAPTION REPORT			

Approved For Release 1999/09/09 : CIA-RDP78-05867A000100250014-7



Handwritten initials or marks at the bottom right of the form.

CIA PHOTO ACCESSION NO. 1 Approved for Release 1999/09/09 : CIA-RDP78-05867A000100250014-7			
AREA (AMS NO. 1)	COUNTRY	CITY	PLACE
17N / USSR / N.EUROPEAN RSFSR	USSR / N.EUROPEAN RSFSR	LENINGRAD OBLAST	KROMSHTAOT
GEOGRAPHIC COORDINATES		MAP	FILE
59 59 N 29 45 E			C-FILE
TITLE			
PART 26 OF 28 - PART SERIES.			
25X1A			
DATE OF PIC			
CLASSIFICAT			
CAPTIONED R	App		
FORM NO. SEP 1948 60-53	5887A000100250014-7		
CAPTION REPORT			

CIA PHOTO ACCESSION NO. 1

LOT NO.

Approved For Release 1999/09/09 : CIA-RDP78-05867A000100250014-7

AREA NO. 1

17N / USSR

COUNTRY


N. EUROPEAN RSFSR

LENINGRAD OBLAST

PLACE

KROMSHTADT

JAN 20 1954



GEOGRAPHIC COORDINATES

59 59 N 29 45 E

C-FILE

TITLE

BATTLESHIP "OKTYABRSKAYA REVOLYUTSIYA" OF GANGUT CLASS  
PART 21 OF 28 - PART SERIES.

25X1A

DATE OF P

CLASSIFIC

CAPTIONED

FORM NO A  
SEP 1948

05867A000100250014-7

CAPTION REPORT



CIA PHOTO ACCESSION NO. 1 <b>112286</b>		LOT NO.	7/2
Approved For Release 1999/09/09 : CIA-RDP78-05867A000100250014-7			
AREA NO. 1	COUNTRY	NO. 1	DATE
17N / USSR / N. EUROPEAN RSFSR	USSR / LENINGRAD OBLAST		KROKSHAGT
GEOGRAPHIC COORDINATES		59 59 N	29 45 E
TITLE		C-FILE	
PART 22 OF 28 - PART SERIES.			
BATTLESHIP "OKTYABRSKAYA REVOLYUTSIYA" OF GANGUT CLASS			
UNIDENTIFIED			
IN FOREGROUND. CRUISER IN CENTER BACKGROUND			
AND DESTROYER IN LEFT BACKGROUND.			
THREE-STACK 25X1A			
DATE OF PHOTO	[REDACTED]		
CLASSIFICATION	[REDACTED]		
CAPTIONED BY	[REDACTED]		
FORM NO. 107 SEP 1968	05867A000100250014-7		

CAPTION REPORT

CIA PHOTO ACCESSION NO. **112287** 474  
Approved For Release 1999/09/09 : CIA-RDP78-05867A000100250014-7

AREA **17N / USSR / N. EUROPEAN RSFSR / LENINGRAD OBLAST / KRONSHTADT**

GEOGRAPHIC COORDINATES **59 59 N 29 45 E** C-FILE

TITLE  
PART **23** OF 28-PART SERIES.

**"BATTLESHIP" OKTYABRSKAYA REVOLYUTSIYA OF GARGUT CLASS**  
**RIGHT FOREGROUND. UNIDENTIFIED CRUISER RIGHT BACKGROUND**  
**AND THREE-STALK DESTROYER IN CENTER.**

DATE OF PICTURE **OCT. 1953** 25X1A

CLASSIFICATION **S/US00**

CAPTIONED BY  
Approved For Release 1999/09/09 : CIA-RDP78-05867A000100250014-7

FORM NO. 60-53  
SEP 1948

CAPTION REPORT

CIA PHOTO ACCESSION NO. 1		LOT NO.	
Applied For Release 1999/09/09/3 CIA-RDP78-05867A000100250014-7			
AREA TAGS NO. 1	COUNTRY	PROVINCE	PLACE
17N / USSR /	N. EUROPEAN RSFSR /	LENINGRAD OBLAST	KRONSTADT
GEOGRAPHIC COORDINATES		VAL REFERENCE	
59 59 N 29 45 E		C-FILE	
TITLE			
THREE-STACK DESTROYER IN RIGHT BACKGROUND.			
PART 24 OF 28-PART SERIES.			
25X1A			
DATE OF PHOTO	[REDACTED]		
CLASSIFICATION	[REDACTED]		
CAPTIONED BY	[REDACTED]		
FORM NO. 108 SEP 1946	5867A000100250014-7		

CAPTION REPORT

CIA PHOTO ACCESSION NUMBER <b>Approved for Release 1999/09/09 : CIA-RDP78-05867A000100250014-7</b> 112259 G-131			
AREA (AMS NO.)	COUNTRY	PROVINCE	PLACE
17N / USSR	N. EUROPEAN RSFSR	LENINGRAD OBLAST	KRONSTADT
GEOGRAPHIC COORDINATES		TITLE	
5.5 N 2.15 E		G-FILE	
PART 25 OF 28-PART SERIES.			
25X1A			
DATE OF	[REDACTED]		
CLASSIFIED	[REDACTED]		
CAPTIONED	[REDACTED]		
FORM NO.	05867A000100250014-7		
SEP 1948	CAPTION REPORT		

CIA PHOTO ACCESSION NO. 1  
Approved For Release 1999/09/09 : CIA-RDP78-05867A000100250014-7

AREA (TAB NO. 1) 17N / USSR / N. EUROPEAN RSESR / LENINGRAD Oblast / KROUSUZAST  
COUNTRY PROVINCE PLACE  
GEOGRAPHIC COORDINATES 5 5 N 2 45 E C-FILE

PART 26 OF 28 PART SERIES.

25X1A

DATE OF PHOTO  
CLASSIFICATION  
CAPTIONED BY  
FORM NO. 10  
SEP 1948

05867A000100250014-7

CAPTION REPORT

CIA PHOTO ACCESSION NO. 1		APPROVED FOR RELEASE 1999/09/09		CIA-RDP78-05867A000100250014-7	
AREA (AMS NO.)	COUNTRY	POP.	PLACE	JAN 20 1954	
17N / 115W	N. EUROPEAN RSFSP		LENINGRAD	KRONSTADT	
GEOGRAPHIC COORDINATES		5 5 N 2 45 E		C-FILE	
TITLE					
PART 27 OF 23-PART SERIES.					
25X1A					
DATE OF PICTURE					
CLASSIFICATION					
CAPTIONED BY					
APPROVED					
FORM NO. 60-53					
SEP 1948					
867A000100250014-7					

CIA PHOTO ACCESSION NO. 1		LOT NO. 3		APPROX. DATE JAN 1954	
APPROX. DATE FOR RELEASE 1989/09/09		CIA-RDP78-05867A000100250014-7			
AREA (MIL. ED.)	COUNTRY	COORDINATES	PLACE		
17N/USSR/EUROPEAN	RSSSR	LENINGRAD	OBLAST / KRONSTADT		
GEOGRAPHIC COORDINATES		59 59N 29 45E		C-FILE	
TITLE					
PART 28 OF 28 - PART SERIES					
25X1A					
DATE OF PHOTO					
CLASSIFICATION					
CAPTIONED BY					
FORM NO. AD 1000100250014-7					
SEP 1946					

CAPTION REPORT

CIA PHOTO ACCESSION NO. 1

Approved For Release 1999/09/09 : CIA-RDP78-05867A000100250014-7

AREA (ANS NO.) 32N LOT NO. 2873A

COUNTRY USSR PROVINCE MURKIN SSR PLACE

GEOGRAPHIC COORDINATES

TITLE PART OF KAUSHUTRENTY DAM IN MARYI REGION. IRRIGATION

25X1A

DATE OF PAKING  
CLASSIFIED  
CAPTIONED  
FORM NO. A  
SEP 1948

100250014-7

CAPTION REPORT



Approved For Release 1999/09/09 : CIA-RDP78-05867A000100250014-7

CIA (PHOTO ACCESSION NO.)

AREA (AMS NO.) 32N COUNTRY USSR PROVINCE TURKMEN SSR PLACE BAIRAM-AU

GEOGRAPHIC COORDINATES 37 37N 62 12E MAP REFERENCE N15

TITLE SANATORIUM.


25X1A

DATE OF PICTURE CLASSIFICATION CAPTIONED BY Appr 100250014-7

FORM NO. 60-53 SEP 1948

CAPTION REPORT

Approved For Release 1999/09/09 : CIA-RDP78-05867A000100250014-7

CIA PHOTO ACCESSION NO. 112295		E-1893A	
AREA (AMS NO.) 32N	COUNTRY USSR	PROVINCE TURKMEN SSR	PLACE BAIRAM-AU
GEOGRAPHIC COORDINATES 37 37N 62 12 E		MAP REFERENCE 1/15	
TITLE SANATORIUM.			
25X1A			
DATE OF PICTURE —	SOURCE 		
CLASSIFICATION C			
CAPTIONED BY Approved For Release 1999/09/09 : CIA-RDP78-05867A000100250014-7			
FORM NO. 60-53 SEP 1946			

CIA PHOTO REFERENCE NUMBER: 112296  
Approved For Release 1999/09/09 : CIA-RDP78-05867A000100250014-7  
E-1093A

AREA (AMS NO.) 32N COUNTRY USSR PROVINCE TURKMEN SSR PLACE BAIRAM-ALI

GEOGRAPHIC COORDINATES 37 37N 62 12E MAP REFERENCE N15

TITLE PARK OF A SANATORIUM.

25X1A

DATE OF PICTURE SOURCE

CLASSIFICATION C

CAPTIONED BY Approved For Release 1999/09/09 : CIA-RDP78-05867A000100250014-7

FORM NO. 40-53 CAPTION REPORT

Approved For Release 1999/09/09 : CIA-RDP78-05867A000100250014-7 112297				E-1093A		11/11/73	
AREA (AMS NO.): 32N	COUNTRY: USSR	PROVINCE: TURKMEN SSR	PLACE:				
GEOGRAPHIC COORDINATES				MAP REFERENCE			
TITLE VILLAGE OF THE BOLSHIEVIK COLLECTIVE FARM IN BAIRAM-ALI DISTRICT, MARYI REGION.							
25X1A							
DATE OF PICTURE				SOURCE OF			
CLASSIFICATION C							
CAPTIONED BY Approved For Release 1999/09/09 : CIA-RDP78-05867A000100250014-7							
FORM NO. 60-53 SEP 1949							
CAPTION REPORT							

CIA Approved For Release 1999/09/09 : CIA-RDP78-05867A000100250014-7 112298 E-1093A			
AREA (AMS NO.)	COUNTRY	PROMISE	PLACE
32N	USSR	TURKMEN SSR	
GEOGRAPHIC COORDINATES		MAP REFERENCE	
TITLE			
SOWING COTTON ON TEZE-EOL COLLECTIVE FARM IN BARAM-ALI DISTRICT.			
25X1A			
DATE OF PICTURE	SOURCE OF		
	[REDACTED]		
CLASSIFICATION			
C			
CAPT Approved For Release 1999/09/09 : CIA-RDP78-05867A000100250014-7			

Approved For Release 1999/09/09 : CIA-RDP78-05867A000100250014-7

192299

E-1093A



CIA PHOTO ACCESSION NO. 192299		COUNTRY USSR		PROVINCE TURKMEN SSR		PLACE ANAU	
AREA - LAWS NO. 32N		GEOGRAPHIC COORDINATES 37 54 N 58 32 E		MAP REFERENCE NIS			
TITLE RUINS OF THE CITY.							
25X1A							
DATE OF PICTURE		SOURCE OF PICTURE		[REDACTED]			
CLASSIFICATION C							
CAPTIONED BY Approved For Release 1999/09/09 : CIA-RDP78-05867A000100250014-7							
FORM NO. 53							
CAPTION REPORT							

CIA PHOTO **Approved For Release 1999/09/09 : CIA-RDP78-05867A000100250014-7**

AREA (AMS NO) **112300** COUNTRY **USSR** PROVINCE **TURKVEN SSR** PLACE **ANAU**

GEOGRAPHIC COORDINATES **37 54 N 58 32 E** MAP REFERENCE **NIS**

TITLE **RUINS OF THE CITY.**

**25X1A**

DATE OF PICTURE **-----** SOURCE OF PICTURE 

CLASSIFICATION **C**

CAPTIONED **Approved For Release 1999/09/09 : CIA-RDP78-05867A000100250014-7**

Approved For Release 1999/09/09 : CIA-RDP78-05867A000100250014-7


112301 E-1093A

AREA (AMS NO.)	COUNTRY	PROVINCE	PLACE
32N	USSR	TURKMEN SSR	ANAU

GEOGRAPHIC COORDINATES	MAP REFERENCE
37 52 N 59 52 E	NIS

TITLE  
RUINS OF THE CITY.

25X1A

DATE OF PICTURE	SOURCE OF PICTURE
-----	

CLASSIFICATION  
C

CAPTIONED BY  
Approved For Release 1999/09/09 : CIA-RDP78-05867A000100250014-7

FORM NO. 60-33  
SEP 1948

CAPTION REPORT



CIA (PHOTO ACCESSION NO.)		LOT NO.	
11200		E 10734	
Approved For Release 1999/09/09 : CIA-RDP78-05867A000100250014-7			
AREA (AMS NO.)	COUNTRY	PROVINCE	PLACE
32N	USSR	TJIKHMEU SSR	ANAU
GEOGRAPHIC COORDINATES		MAP REFERENCE	
37 54 N 58 32 E		NIS	
TITLE			
RUINS OF THE CITY. [THE] MOSQUE.			
25X1A			
DATE OF PICTURE	[REDACTED]		
CLASSIFICATION	[REDACTED]		
CAPTIONED BY			
Approved For Release 1999/09/09 : CIA-RDP78-05867A000100250014-7			
FORM NO. 60-53			
SEP 1946			

CIA PHOTO ACCESSION NO.		112303		Approved For Release 1999/09/09 : CIA-RDP78-05867A000100250014-7	
AREA-TMS NO. 1	COUNTRY	PROVINCE	PLACE	E-1093A	
22N	USSR	TADZHIK SSR		DEC 11 1963	
GEOGRAPHIC COORDINATES			MAP REFERENCE		
TITLE					
STALIN COLLECTIVE FARM.					
GRAPE HARVEST.					
25X1A					
DATE OF PICTURE					
CLASSIFICATION					
CAPTIONED BY					
Ap [REDACTED] 00100250014-7					
FORM NO. 60-53		SEP 1948			
CAPTION REPORT					

Approved For Release 1999/09/09 : CIA-RDP78-05867A000100250014-7

CIA PHOTO ACCESSION NO. 112504

AREA IAMS NO. 1 22N COUNTRY USSR PROVINCE TADZHIK SSR PLACE C

GEOGRAPHIC COORDINATES MAP REFERENCE

TITLE STALIN COLLECTIVE FARM.  
COTTON FIELD.

25X1A

DATE OF PICTURE  
CLASSIFICATION  
CAPTIONED BY Ap

0100250014-7

FORM NO. 60-53  
SEP 1948

CAPTION REPORT

CIA PHOTO ACCESSION NO. 112805 Approved For Release 1999/09/09 : CIA-RDP78-05867A000100250014-7

AREA (AMS NO. 1) 22N COUNTRY U.S.S.R. PROVINCE TADZHIK SSR PLACE (C)

GEOGRAPHIC COORDINATES MAP REFERENCE

TITLE STALIN COLLECTIVE FARM.  
GRAPE HARVEST.

25X1A

DATE OF PICTURE [REDACTED]

CLASSIFICATION C CAPTIONED BY Approved For Release 1999/09/09 : CIA-RDP78-05867A000100250014-7