

CIA (PHOTO ACQUISITION) 112306 Approved For Release 1999/09/09 : CIA-RDP78-05867A000100250015-6

AREA (AMS NO.) 22N COUNTRY USSR PROVINCE DADZHIG SSR PLACE

GEOGRAPHIC COORDINATES MAP REFERENCE

TITLE

STALIN COLLECTIVE FARM.
YOUNG BOY.

25X1A

DATE OF PICTURE

CLASSIFICATION 25X1A

CAPTIONED 9/09/09 : CIA-RDP78-05867A000100250015-6

CIA PHOTO ACCESSION NO. 112507 Approved For Release 1999/09/09 : CIA-RDP78-05867A000100250015-6

AREA (AMS NO.) 22N COUNTRY USSR PROVINCE LADZHIK SSR PLACE

GEOGRAPHIC COORDINATES MAP REFERENCE

TITLE STALIN COLLECTIVE FARM SCHOOL

25X1A

DATE OF PIC

CLASSIFICATION

CAPTIONED BY

FORM NO. SEP 1948 60

0250015-6

CIA PHOTO ACCESSION NO. 112308 Approved For Release 1999/09/09 : CIA-RDP78-05867A000100250015-6

AREA (AMS NO.) 22N COUNTRY USSR PROVINCE IADZHIK SSR PLACE

GEOGRAPHIC COORDINATES MAP REFERENCE

TITLE FOLK SINGER.

25X1A

DATE OF PHOTO CLASSIFICATION CAPTIONED FORM NO. SEP 1946 60-53 00250015-6

Approved For Release 1999/09/09 : CIA-RDP78-05867A000100250015-6

CIA (PHOTO ACCESSION NO.) 112309 E-1093A DEC 11 1971

AREA (AMS NO.) JAN COUNTRY USSR PROVINCE TADZHIK SSR PLACE

GEOGRAPHIC COORDINATES MAP REFERENCE

TITLE STALIN COLLECTIVE FARM GIRLS SCHOOL

25X1A

DATE OF PICTURE

CLASSIFICATION

CAPTIONED BY A [REDACTED] 00100250015-6

FORM NO. 60-53 SEP 1948

CAPTION REPORT

CIA PHOTO ACCESSION NO. 112310 Approved For Release 1999/09/09 : CIA-RDP78-05867A000100250015-6

AREA NAME NO. 1 32N COUNTRY USSR PROVINCE TURKMEN SSR PLACE FIRYUZA

GEOGRAPHIC COORDINATES 37 56N 58 04 E MAP REFERENCE NIS

TITLE COCOON FACTORY.

25X1A

DATE OF PICTURE [REDACTED] CLASSIFICATION C

CAPTIONED BY Approved For Release 1999/09/09 : CIA-RDP78-05867A000100250015-6

Approved For Release 1999/09/09 : CIA-RDP78-05867A000100250015-6

CIA PHOTO ACCESSION NO. 11231		E-7093A		EUC 11	
AREA (AMS NO.) 32N	COUNTRY USSR	PROVINCE TURKMEN SSR	PLACE ANAU		
GEOGRAPHIC COORDINATES 37 54 N 58 32 E		MAP REFERENCE NIS			
TITLE RUINS OF THE CITY.					
DATE OF PICTURE 25X1A		SOURCE OF PICTURE			
CLASSIFICATION					
CAPTIONED BY A					
000100250015-6					
FORM NO. 60-33 SEP 1948					

CAPTION REPORT

Approved For Release 1999/09/09 : CIA-RDP78-05867A000100250015-6

CIA PHOTO ACCESSION NO. 112512

AREA (AMS NO. 1) 12N COUNTRY USSR PROVINCE KIRGIZ SSR PLACE FRUNZE

GEOGRAPHIC COORDINATES 42 54N 74 36E MAP REFERENCE P. FILE

TITLE PEDAGOGICAL SCHOOLS

25X1A

DATE OF PIC [REDACTED]
CLASSIFICATION [REDACTED]
CAPTIONED BY [REDACTED]

100250015-6

FORM NO. 60-53
SEP 1948

CAPTION REPORT

CIA (PHOTO) Approved For Release 1999/09/09 : CIA-RDP78-05867A000100250015-6

112313

F-1093A

DEC 11 1954

AREA (AMS NO.)

12N

COUNTRY

USSR

PROVINCE

KIRGIZ SSP

PLACE

(D)

GEOGRAPHIC COORDINATES

MAP REFERENCE

TITLE
BARLEY FIELD ON STUD FARM No. 54
IN ISSYK-KUL DISTRICT.

25X1A

DATE OF PICTURE

CLASSIFICATION

CAPTIONED BY

000100250015-6

FORM NO. 40-53
SEP 1948

CAPTION REPORT

CIA PHOTO ACCESSION NO. **118314** Approved For Release 1999/09/09 : CIA-RDP78-05867A000100250015-6

AREA (AMS NO. 1) **22N** COUNTRY **USSR** PROVINCE **TADZHIK SSR** PLACE **C**

GEOGRAPHIC COORDINATES _____ MAP REFERENCE _____

TITLE **STALIN COLLECTIVE FARM. ~~KA~~
KINDERGARTEN.**

25X1A

DATE OF PICTURE _____

CLASSIFICATION _____

CAPTIONED BY **Ap** **250015-6**

FORM NO. SEP 1948 60-53

CAPTION REPORT

CIA PHOTO ACCESSION NO. 178815
Approved For Release 1999/09/09 : CIA-RDP78-05867A000100250015-6
E-1093A

AREA (AMS NO.) 22N COUNTRY USSR PROVINCE TADZHIK SR PLACE (12)

GEOGRAPHIC COORDINATES MAP REFERENCE

TITLE STALIN COLLECTIVE FARM

25X1A

DATE OF PICTURE

CLASSIFICATION

CAPTIONED BY Approved

0100250015-6

Approved For Release 1999/09/09 : CIA-RDP78-05867A000100250015-6

112510

F-1093 A

000 11 1953


AREA (AMS NO.)	COUNTRY	PROVINCE	PLACE
42N	USSR	UZBEK SSP	SAMARKAND

GEOGRAPHIC COORDINATES	MAP REFERENCE
39 40N 66 58E	FILE

TITLE
PARK.

25X1A

DATE OF PICTURE
JUNE



CLASSIFICATION

CAPTIONED BY
A

100250015-6

FORM NO. 60-53
SEP 1946

CAPTION REPORT

Approved For Release 1999/09/09 : CIA-RDP78-05867A000100250015-6

CIA PHOTO ACCESSION NO. 112317				E-1093A				DEC 11 1983			
AREA (AMS NO.)		COUNTRY		PROVINCE		PLACE					
IAN		USSR		KIRGIZ SSP						V	
GEOGRAPHIC COORDINATES						MAP REFERENCE					
TITLE											
HIGHLAND GIRLS.											
25X1A											
DATE OF PIC											
CLASSIFICATION											
CAPTIONED BY											
100250015-6											
FORM NO. 69-53 SEP 1946											

CAPTION REPORT

CIA PHOTO ACCESSION NO. 112518
Approved For Release 1999/09/09 : CIA-RDP78-05867A000100250015-6
REF ID: A66011

AREA (AMS NO.) 12N COUNTRY USSR PROVINCE KIRGIZ SSR PLACE FRUNZE^v

GEOGRAPHIC COORDINATES 42 54N 74 36E MAP REFERENCE C-FILE

TITLE HEADQUARTERS OF LOCAL BRANCH OF THE ACADEMY OF SCIENCES.

25X1A

DATE OF PHOTO [REDACTED]
CLASSIFICATION [REDACTED]
CAPTIONED [REDACTED]

0250015-6

Approved For Release 1999/09/09 : CIA-RDP78-05867A000100250015-6

CIA PHOTO ACCESSION NO. 12319

AREA IAMS NO. 12N COUNTRY USSR PROVINCE KIRGIZ SSR PLACE CHOLDONATA

GEOGRAPHIC COORDINATES 42 40N 77 06 E MAP REFERENCE C-FILE

TITLE CHILDREN'S SANATORIUM.

25X1A

DATE OF PICTURE
CLASSIFICATION
CAPTIONED BY Ap

0250015-6

FORM NO. 60-53
SEP 1948

CAPTION REPORT

Approved For Release 1999/09/09 : CIA-RDP78-05867A000100250015-6

CIA (PHOTO ACCESSION NO.)			
12821			
APPROVED FOR RELEASE 1999/09/09 : CIA-RDP78-05867A000100250015-6			
AREA (AMS NO.)	COUNTRY	PROVINCE	PLACE
12N	USSR	KIRGIZ SSP	CHOLPONATA
GEOGRAPHIC COORDINATES		MAP REFERENCE	
42 40N 77 06E		C-FILE	
TITLE			
VERANDA OF CHILDREN'S SANATORIUM.			
25X1A			
DATE OF PHOTO	[REDACTED]		
CLASSIFICATION	[REDACTED]		
CAPTIONED BY	[REDACTED]		
FORM NO. 60-33	00250015-6		
SEP 1948			

CAPTION REPORT

Approved For Release 1999/09/09 : CIA-RDP78-05867A000100250015-6

CIA PHOTO ACCESSION NO. 112521 E-1093 A DEC 11 1950

AREA (AMS NO.) 12N COUNTRY USSR PROVINCE KIRGIZ SSR PLACE CHOLDONATA

GEOGRAPHIC COORDINATES 42 40N 77 06E MAP REFERENCE C-FILE

TITLE CHILDREN'S SANATORIUM.

25X1A

DATE OF PICTURE
CLASSIFICATION
CAPTIONED BY
FORM NO. 60-5
SEP 1948

00100250015-6

CIA PHOTO ACCESSION NO. 118822 Approved For Release 1999/09/09 : CIA-RDP78-05867A000100250015-6

AREA IAMS NO. 12N COUNTRY USSR PROVINCE KIRGIZ SSR (KOLBASNATA)

GEOGRAPHIC COORDINATES 42 40N 77 06E MAP REFERENCE C-FIVE

TITLE PARK OF CHILDRENS' SANATORIUM

25X1A

DATE OF PIC [REDACTED] CLASSIFICATION [REDACTED] CAPTIONED BY [REDACTED] 250015-6

CIA PHOTO ACCESSION NO. 112023 Approved For Release 1999/09/09 : CIA-RDP78-05867A000100250015-6

AREA IAMS NO. 3N COUNTRY U S S R PROVINCE KAZAKH SSR PLACE

GEOGRAPHIC COORDINATES MAP REFERENCE

TITLE OPEN HEARTH FURNACE DEPARTMENT OF UNIDENTIFIED STEEL MILL

25X1A

DATE OF PICT [REDACTED] CLASSIFICATION [REDACTED] CAPTIONED BY [REDACTED] FORM NO. 60- SEP 1948

015-6

CAPTION REPORT

CIA PHOTO ACCESSION NO. 112924
Approved For Release 1999/09/09 : CIA-RDP78-05867A000100250015-6
E-1093A

AREA (AME NO.) 3N COUNTRY USSR PROVINCE BAZARK SRA PLACE JAMBUL

GEOGRAPHIC COORDINATES 42 55N 71 23E MAP REFERENCE C-FILE

TITLE MUSEUM.

25X1A


DATE OF PICTURE [REDACTED]

CLASSIFICATION C [REDACTED]

CAPTIONED BY Approved For Release 1999/09/09 : CIA-RDP78-05867A000100250015-6

FORM NO. 60-53
SEP 1948

CIA (PHOTO ACCESSION NO.)		LOT NO.		DATE	
Approved For Release 1999/09/09 : CIA-RDP78-05867A000100250015-6 12325					
AREA LAMS NO. 1	COUNTRY	PROVINCE	PLACE	DATE	
27N	USSR / N. EUROPEAN RSFSR	TULA OBLAST	TULA	DEC 19 1953	
GEOGRAPHIC COORDINATES		MAP REFERENCE			
54 12 N 37 36 E		C-FILE			
TITLE					
Novo-TULA IRON AND STEEL WORKS					
25X1A					
DATE OF PICT					
CLASSIFICATION					
CAPTIONED BY					
FORM NO. 60-53 SEP 1948					
CAPTION REPORT					50015-6

CIA (PHOTO ACCESSION NO.)		LOT NO.	DATE
37N		USSR / EUROPEAN RSFSR	IVANOVO ORLAST
GEOGRAPHIC COORDINATES		PROVINCE	PLACE
57 00N 40 59 E		MAP REFERENCE	IVANOVO
TITLE		C-FILE	
PUBLIC GARDEN.			
25X1A			
DATE OF PICTURE			
CLASSIFICATION			
CAPTIONED BY			
FORM NO. 60-31			50015-6
SEP 1948	CAPTION REPORT		

Approved For Release 1999/09/09 : CIA-RDP78-05867A000100250015-6

CIA (PHOTO ACCESSION NO.)		LOT NO.		DATE	
Approved For Release 1999/09/09: CIA-RDP78-05867A000100250015-6					
AREA (AMS NO.)	COUNTRY	PROVINCE	PLACE		
37N/055R/N	EUROPEAN B/S/R	IVANOV	ORLST	IVANOV	
GEOGRAPHIC COORDINATES		MAP REFERENCE			
57 00N 40 59E		C-FILE			
TITLE					
ENGINEERING INSTITUTE OF TEXTILE INDUSTRY.					
25X1A					
DATE OF PICTURE					
CLASSIFICATION					
CAPTIONED BY					
FORM NO. 60-53					
					50015-6

CAPTION REPORT

Approved For Release 1990/09/09 : CIA-RDP78-05867A000100250015-6

CIA (PHOTO ACCESSION NO.) 12328 LOT NO. 5 DATE

AREA (AMS NO.) 37N/USRP/N COUNTRY EUROPEAN R/S/SR/ PROVINCE TIANOVO ORLAST PLACE Komsomolsk

GEOGRAPHIC COORDINATES 57 04 N 40 20 E MAP REFERENCE C-FILE

TITLE DISTRICT POWER STATION.

SWITCHBOARD ENGINEER.

25X1A

DATE OF PIC
CLASSIFICATION
CAPTIONED BY
FORM NO. 60-
SEP 1948

00250015-6

CAPTION REPORT

CIA (PHOTO ACCESSION NO.)		LOT NO.	
Approved For Release 1999/09/09 : CIA-RDP78-05867A000100250015-6 10250015-6			
AREA (AMS-NO.)	COUNTRY	PROVINCE	PLACE
17N / USSR	U.S.S.R.	LENINGRAD OBLAST	LENINGRAD
GEOGRAPHIC COORDINATES		MAP REFERENCE	
5 45 N 30 15 E		D-FILE	
TITLE			
MARIA TRIUMPHAL Arc.			
25X1A			
DATE OF PICT	[REDACTED]		
CLASSIFICATION	[REDACTED]		
CAPTIONED BY	[REDACTED]		
FORM NO. 80-53 SEP 1948			00250015-6
CAPTION REPORT			

CIA (PHOTO ACCESSION NO.) LOT NO. DATE
Approved For Release 1999/09/09 : CIA-RDP78-05867A000100250015-6

AREA (AMS NO.) 1283 COUNTRY PROVINCE PLACE
17N / USSR / N. EUROPEAN RSFSR / Leningrad Oblast / Leningrad

GEOGRAPHIC COORDINATES MAP REFERENCE
5.55 N 30.15 E C-FILE

TITLE
NEVA RIVER AND PETER AND
PAUL FORTRESS.

25X1A

DATE OF PHOTO [REDACTED]
CLASSIFICATION [REDACTED]
CAPTIONED [REDACTED]
0100250015-6

CIA (PHOTO ACCESSION NO.)		LOT NO.	
Approved For Release 1999/09/09 : CIA-RDP78-05867A000100250015-6			
AREA (AMS NO.)	COUNTRY	PROVINCE	PLACE
17N	USSR / N. EUROPEAN RSFSR	LENINGRAD OBLAST	LENINGRAD
GEOGRAPHIC COORDINATES		MAP REFERENCE	
53 55 N 30 15 E		C-FILE	
TITLE			
UNIVERSITY. [BUILDING.]			
25X1A			
DATE OF PHOTO	[REDACTED]		
CLASSIFICATION	[REDACTED]		
CAPTIONED BY	[REDACTED]		
FORM NO. 60-53	A000100250015-6		
SEP 1948	CAPTION REPORT		

CIA (PHOTO ACCESSION NO.)		LOT NO.		DATE	
1123A		19990959		1999	
Approved For Release 1999/09/59 : CIA-RDP78-05867A000100250015-6					
AREA (AMS NO.)	COUNTRY	PROVINCE	PLACE		
17N	USSR	N.EUROPEAN RSFSR	LENINGRAD OBLAST	LENINGRAD	
GEOGRAPHIC COORDINATES		MAP REFERENCE			
59 55 N 30 15 E		C-FILE			
TITLE					
25X1A					
DATE OF PICTURE	[REDACTED]				
FEB.	[REDACTED]				
CLASSIFICATION	[REDACTED]				
CAPTIONED BY	[REDACTED]				
A	[REDACTED]				
FORM NO. 60-53	200100250015-6				
SEP 1948	CAPTION REPORT				

CIA (PHOTO ACCESSION NO.) LOT NO. DATE

1A8335 Approved For Release 1999/09/09 : CIA-RDP78-05867A000100250015-6

AREA (ANS NO.) COUNTRY PROVINCE PLACE

17N / USSR / N. EUROPEAN RFEER / Leningrad Oblast / Leningrad

GEOGRAPHIC COORDINATES MAP REFERENCE

54 55 N 40 15 E C-FILE

TITLE DVORTSOVAYA PLOSHCHAD (SQUARE).
WINTER PALACE ON LEFT.

25X1A

DATE OF PICTURE

CLASSIFICATION

CAPTIONED BY

FORM NO. 80-3 SEP 1948

0100250015-6

CAPTION REPORT

Approved For Release 1999/09/09 : CIA-RDP78-05867A000100250015-6

CIA (PHOTO ACCESSION NO.)		LOT NO.	
17N / USSR / N. EUROPEAN RSFSR		LENINGRAD OBLAST / Leningrad	
GEOGRAPHIC COORDINATES		MAP REFERENCE	
53 55 N 30 15 E		C-FILE	
TITLE			
CORNER OF SADOVAYA AND NEVSKY PROSPECT.			
Cancelled. See 112472			
25X1A			
DATE OF PICTURE		SOURCE OF PICTURE	
CLASSIFICATION			
C			
CAPTIONED BY		VERIFIED BY	
		<i>[Signature]</i>	
Approved For Release 1999/09/09 : CIA-RDP78-05867A000100250015-6			
FORM NO. 80-53 SEP 1948			
CAPTION REPORT			

CIA (PHOTO ACCESSION NO.) LOT NO. 112887 Approved For Release 1999/09/09 : CIA-RDP78-05867A000100250015-6

AREA (AMS NO.) COUNTRY PROVINCE PLACE 17N / USSR / N. EUROPEAN RSFSR / LENINGRAD OBLAST / LENINGRAD

GEOGRAPHIC COORDINATES MAP REFERENCE 57 55 N 30 15 E C-FILE

TITLE TRAINING VESSEL "AURORA" ANCHORED IN NEVA RIVER.

25X1A

DATE OF

CLASSIF

CAPTIONE

FORM NO. SEP 1948

0100250015-6

CAPTION REPORT

CIA (PHOTO ACCESSION NO.) **13338** LOT NO. **5910979** DATE **1959/09/09** : CIA-RDP78B05867A000100250015-6

AREA (AMS NO.) **17N / USSR / N.EUROPEAN RSFSR / LENINGRAD OBLAST / LENINGRAD**

GEOGRAPHIC COORDINATES **59 55 N 30 15 E** MAP REFERENCE **C-FILE**

TITLE **UNIVERSITY EMBANKMENT FRENCH YOUTH DELEGATION.**

DATE OF PICTURE **25X1A** **Jul** 

CLASSIFICATION **A**
CAPTIONED BY **FA000**

FORM NO. **60-55** SEP 1948 **100250015-6**

CAPTION REPORT

CIA PHOTO ACCESSION NO. 112329 LOT NO. 51097A
Approved For Release 1999/09/09 : CIA-RDP78-05867A000100250015-6

AREA (TIME ZONE) LENINGRAD / USSR / N. EUROPEAN RSFSR / PROVINCE Leningrad Oblast / PLACE Leningrad

GEOGRAPHIC COORDINATES 59 55 N 30 15 E MAP REFERENCE C-FILE

TITLE LECTURE ROOM IN THE STATE UNIVERSITY.

DATE OF PICTURE 25X1A
Aug

CLASSIFICATION
CAPTIONED BY

FORM NO. 60-53 SEP 1948 00100250015-6

CIA (PHOTO ACCESSION NO.)		LOT NO.		DATE	
1 Approved For Release 1999/09/09 : CIA-RDP78-05867A000100250015-6					
AREA (AMS NO.)	COUNTRY	PROVINCE	PLACE		
1781 / 11502	ALGERIA				
GEOGRAPHIC COORDINATES		MAP REFERENCE			
35 55 N 3 15 E		C-FILE			
TITLE					
INSTITUTE OF ASTRONOMY. UNIT FOR THE					
STUDY OF POLARIZATION OF LIGHT OF					
THE SOLAR CORONA.					
Cancelled See 148347					
25X1A					
DATE OF PICTURE	SOURCE OF PICTURE				
	[REDACTED]				
CLASSIFICATION					
C					
CAPTIONED BY			VERIFIED BY		
			1 Approved For Release 1999/09/09 : CIA-RDP78-05867A000100250015-6		
FORM NO. 60-53 SEP 1948					
CAPTION REPORT					

CIA PHOTO ACCESSION NO. 110361		LOT NO.		DATE	
Approved For Release 1989/09/09 : CIA-RDP78-05867A000100250015-6					
AREA (AMS NO.)	COUNTRY	PROVINCE	PLACE	L.F.C. 1977	
17N / USSR	N. EUR. PEAN RSESR	LENINGRAD OBLAST	LENINGRAD		
GEOGRAPHIC COORDINATES		MAP REFERENCE			
5 55 N 3 15 E		C-FILE			
TITLE					
BOLSHEVIK IRON AND STEEL MILL					
POURING STEEL					
25X1A					
DATE OF PICTURE					
CLASSIFICATION					
CAPTIONED BY					
FORM NO. 60-5 SEP 1948					
					0100250015-6

CAPTION REPORT

CIA (PHOTO ACCESSION NO.) 10263 Approved For Release 1999/09/09 : CIA-RDP78-05867A000100250015-6

AREA (AMS NO.) 17N / USSR / N.EUROPEAN RSFSR / PROVINCE Leningrad Oblast / PLACE Leningrad

GEOGRAPHIC COORDINATES 59 55 N 30 15 E MAP REFERENCE FILE

TITLE FOUNTAINS IN PETRODVORETS.

25X1A

DATE OF PHOTO
SEP

CLASSIFICATION

CAPTIONED

FORM NO. 80-53
SEP 1948

CAPTION REPORT

000100250015-6

112344
Approved For Release 1999/09/09 : CIA-RDP78-05867A000400250015-6

AREA (AMS NO. II) 17N / USSR / N.EUROPEAN RSFSR / PROVINCE LENINGRAD OBLAST / PLACE LENINGRAD
GEOGRAPHIC COORDINATES 59 55 N 30 15 E MAP REFERENCE C-FILE

TITLE
CENTRAL ALLEY OF
SUMMER GARDEN.

25X1A

DATE OF P
A

CLASSIFIC

CAPTIONED

FORM NO.
SEP 1948

100250015-6

CAPTION REPORT

CIA (PHOTO ACCESSION NO.) LOT NO. DATE
112365 Approved For Release 1999/09/09 : CIA-RDP78-05867A000100250015-6

AREA (AWS NO.) COUNTRY PROVINCE PLACE
17N / USSR / N. EUROPEAN REESP / LENINGRAD OBLAST / LENINGRAD

GEOGRAPHIC COORDINATES MAP REFERENCE
5 55 N 40 15 E C-5116

TITLE
NEVSKY PROSPECT.

25X1A

DATE OF PHOTO

CLASSIFICATION

CAPTIONED BY

FORM NO. 60 SEP 1948 60 367A000100250015-6

CIA PHOTO ACCESSION NO. 112366 LOT NO. DATE 18 DEC 1957

Approved For Release 1999/09/09 : CIA-RDP78-05867A000100250015-6

AREA (AMS) 17N / USSR / N. EUROPEAN RSFSR / LENINGRAD OBLAST / LENINGRAD

COUNTRY PROVINCE PLACE

GEOGRAPHIC COORDINATES 50 55 N 30 15 E MAP REFERENCE C-FILE

TITLE "THE SMOLNY" (WHICH) HOUSES GOVERNMENT

OFFICES.

25X1A

DATE OF PICTURE

CLASSIFICATION

CAPTIONED BY


FORM NO. 60 SEP 1948

000100250015-6

CAPTION REPORT

Approved For Release 1999/09/09 : CIA-RDP78-05867A000100250015-6

CIA (PHOTO ACCESSION NO.)	LOT NO.	DATE	
17N / USSR / N.EUROPEAN RSFSR			
PREA IAMS NO. 1	COUNTRY	PROVINCE	PLACE
	17N / USSR / N.EUROPEAN RSFSR	LENINGRAD OBLAST	LENINGRAD
GEOGRAPHIC COORDINATES		MAP REFERENCE	
59 55 N 30 15 E		C-FILE	
TITLE			
Summer Garden.			
25X1A			
DATE OF P			
CLASSIFIC			
CAPTIONED			
Approved For Release 1999/09/09 : CIA-RDP78-05867A000100250015-6			

CIA (PHOTO ACCESSION NO.)	LOT NO.	DATE
112348	F-100ZA	18 Dec 1957
Approved For Release 1999/09/09 : CIA-RDP78-05867A000100250015-6		
AREA (ANS NO.)	COUNTRY	PROVINCE
17N / USSR	N. EUROPEAN RSFSR	LENINGRAD OBLAST
GEOGRAPHIC COORDINATES		MAP REFERENCE
59 55 N 30 15 E		C-FILE
TITLE		
KIROV PARK OF CULTURE AND REST.		
25X1A		
DATE OF PHOTO		
CLASSIFICATION		
CAPTIONED		
FORM NO.		
SEP 1948	100250015-6	
CAPTION REPORT		

Approved For Release 1999/09/09 : CIA-RDP78-05867A000100250015-6

CIA (PHOTO) **112349** DATE

AREA (AMS NO.) COUNTRY PROVINCE PLACE

17N / USSR / N. EUROPEAN RSFSR / Leningrad Oblast / Leningrad

GEOGRAPHIC COORDINATES MAP REFERENCE

5 55 N 30 15 E C-FILE

TITLE **PUSHKIN DRAMA THEATER. AND**

25X1A

DATE OF PHOTO **MAR**

CLASSIFICATION

CAPTION

000100250015-6

Approved For Release 1999/09/09 : CIA-RDP78-05867A000100250015-6

DATE 18 DEC 1953

CIA PHOTO ACCESSION NO. 112350

AREA LAWS NO. 1

COUNTRY 17N / USSR / N. EUROPEAN RSFSR

PROVINCE Leningrad Oblast / Leningrad

GEOGRAPHIC COORDINATES

52 55 N 30 15 E

MAP REFERENCE C-FILE

TITLE

ARCHITECTURAL STUDIO OF CITY
DESIGNING BUREAU ~~AND~~ MOORE OF
STREET OF STRIKER RECONSTRUCTION PROJECT.

25X1A

DATE OF

M

CLASSIF

CAPTION

5-6

CAPTION REPORT

CIA (PHOTO ACCESSION NO.) LOT NO. DATE
Approved For Release 1999/09/09 : CIA-RDP78-09867A000100250015-6

AREA (AMS NO.) COUNTRY PROVINCE PLACE
17N / USSR / N. EUROPEAN RSFSR / LENINGRAD OBLAST / LENINGRAD

GEOGRAPHIC COORDINATES MAP REFERENCE
59 55 N 30 15 E C-FILE

TITLE

Cancelled. See 112674

25X1A

DATE OF CLASSIFICATION CAPTION
FORM NO. SEP 1948

250015-6

Approved For Release 1999/09/09 : CIA-RDP78-05867A000100250015-6

CIA PHOTO ACCESSION NO.	LOT NO.	DATE
AREA IAMS NO.	COUNTRY	PROVINCE
27N / USSR	N. EUROPEAN RSFSR	TULA OBLAST
GEOGRAPHIC COORDINATES	54 12 N 37 36 E	PLACE TULA
TITLE	KOSOGORSK IRON AND STEEL WORKS. BLAST FURNACES.	
25X1A		
DATE OF		
CLASSIFI		
CAPTIONED		
FORM NO. SEP 1948	250015-6	

CAPTION REPORT

CIA PHOTO ¹¹²³⁵³ Approved For Release 1999/09/09 : CIA-RDP78-05867A000100250015-6




AREA (ANS NO.) 27N / USSR / N. EUROPEAN RFEAR / TULA OBLAST / TULA PROVINCE PLACE

GEOGRAPHIC COORDINATES 54 12N 37 36E MAP REFERENCE P-FILE


TITLE KOSOGORSK IRON AND STEEL WORKS.


25X1A

DATE OF P	
CLASSIFIC	
CAPTIONE	
FORM NO.	
SEP 1946	

CIA PHOTO ACCESSION NO. 1 112354		LOT NO. E-1093A	DATE
AREA (AMS No.) 4N	COUNTRY USSR	PROVINCE UKRAINIAN SSR	PLACE ODESSA
GEOGRAPHIC COORDINATES 46 29 N 30 44 E		MAP REFERENCE C-FILE	
TITLE TRAINING RADIO OPERATORS IN MERCHANT MARINE SCHOOL.			
25X1A			
DATE OF			
CLASSIFI			
CAPTIONE			
FORM NO. SEP 1948			15-6
CAPTION REPORT			


Approved For Release 1999/09/09 : CIA-RDP78-05867A000100250015-6

CIA (PHOTO ACCESSION NO.) 112355		LOT NO. E-1093A	DATE 11 DEC 1953
AREA (AMS NO.) 4N	COUNTRY USSR	PROVINCE UKRAINIAN SSR	PLACE ODESSA
GEOGRAPHIC COORDINATES 46 29 N 30 44 E		MAP REFERENCE C-FFLE	
TITLE YOUNG PIONEERS' PALACE.			
25X1A			
DATE OF PICT			
CLASSIFICATION			
CAPTIONED BY			
FORM NO. 60-106			
Approved For Release 1999/09/09 : CIA-RDP78-05867A000100250015-6			
SEP 1948			
CAPTION REPORT			

CIA (PHOTO ACCESSION NO.) 119356		LOT NO.	DATE
Approved For Release 1996/09/09 : CIA-RDP78-05867A000100250015-6			
AREA (AKS NO.) 4N	COUNTRY USSR	PROVINCE DUBNINIAN SR	PLACE STALINO
GEOGRAPHIC COORDINATES 48 00N 37 48E		MAP REFERENCE C-FILE	
TITLE STALINO IRON AND STEEL PLANT. POURING PIG IRON.			
25X1A			
DATE OF			
CLASSIFI			
CAPTIGNED			
FORM NO. SEP 1948			
CAPTION REPORT			0250015-6

CIA (PHOTO ACCESSION NO.)		LOT NO.		DATE	
112357		51007A			
Approved For Release 1999/09/09 - CIA-RDP78-05867A000100250015-6					
AREA - COUNTRY		PROVINCE		PLACE	
UN		USSR		UKRAINE/ N SSR	
GEOGRAPHIC COORDINATES		MAP REFERENCE		STALINO	
43 00 N		37 113 E		C-F LE	
TITLE					
STALINO IRON AND STEEL PLANT					
25X1A					
DATE OF PICTURE		SOURCE OF PICTURE			
		[REDACTED]			
CLASSIFICATION					
C					
CAPTIONED BY			VERIFIED BY		
			[Signature]		
FORM NO. 100 SEP 1948					
Approved For Release 1999/09/09 - CIA-RDP78-05867A000100250015-6					
CAPTION REPORT					

CIA (PHOTO ACCESSION NO.)		EQT NO.		DATE	
112358		E-1007A		11-27-67	
Approved For Release 1999/09/09 : CIA-RDP78-05867A000100250015-6					
AREA (ANS)	COUNTRY	PROVINCE	PLACE		
UN	USSR	UKRAINIAN SSR	STALINO		
GEOGRAPHIC COORDINATES			MAP REFERENCE		
48 00 N 37 48 E			C-FILE		
TITLE					
STALINO IRON AND STEEL PLANT					
TRAIN BRINGING IRON ORE.					
25X1A					
DATE OF PICTURE		SOURCE OF PICTURE			
		[REDACTED]			
CLASSIFICATION					
C					
CAPTIONED BY			VERIFIED BY		
			[Signature]		
FORM NO. 1001 Approved For Release 1999/09/09 : CIA-RDP78-05867A000100250015-6					
SEP 1968					
CAPTION REPORT					

CEA PHOTO ACCESSION NO. 112359		LOT NO. E 1007A	DATE 11 05 57
Approved For Release 1999/09/09 : CIA-RDP78-05867A000100250015-6			
AREA (AMS 4011) LN	COUNTRY USSR	PROVINCE UKRAINIAN SSR	PLACE STALINO
GEOGRAPHIC COORDINATES 43 00 N 37 48 E		MAP REFERENCE C-FILE	
TITLE V STALINO IRON AND STEEL PLANT. RECONSTRUCTION OF			
25X1A			
DATE OF PICTURE	SOURCE OF PICTURE		
			
CLASSIFICATION C			
CAPTIONED BY		VERIFIED BY	
Approved For Release 1999/09/09 : CIA-RDP78-05867A000100250015-6			
FORM NO. 60.35 SEP 1948 CAPTION REPORT			

CIA (PHOTO ACCESSION NO.)		LOT NO.		DATE	
112360		E-1993A		11 DEC 1953	
Approved For Release 1999/09/09 : CIA-RDP78-05867A000100250015-6					
AREA (AMS NO.)	COUNTRY	PROVINCE	PLACE		
4N	USSR	UKRAINIAN SSR	KHARKOV		
GEOGRAPHIC COORDINATES		MAP REFERENCE			
50 00 N 36 15 E		C-FILE			
TITLE					
AGRICULTURAL					
SERP I MOLOT ^N MACHINERY PLANT.					
TESTING WINNOWER MACHINE.					
25X1A					
DATE OF PICTURE		SOURCE OF PICTURE			
		[REDACTED]			
CLASSIFICATION					
C					
CAPTIONED BY			VERIFIED BY		
			[REDACTED]		
Approved For Release 1999/09/09 : CIA-RDP78-05867A000100250015-6					
FORM NO. 60.35 SEP 1948					
CAPTION REPORT					

CIA PHOTO ACCESSION NO. 112362		LOT NO. 500370	DATE
Approved For Release 1999/09/09 : CIA-RDP78-05867A000100250015-6			
AREA (ANS NO.)	COUNTRY	PROVINCE	PLACE
21N	USSR	UKRAINIAN SSR	LVIV
GEOGRAPHIC COORDINATES		MAP REFERENCE	
49 50 N 24 00 E		C-FILE	
TITLE			
CORNER OF MAXIM KRIVONOS AND			
SOVIET AVENUE.			
25X1A			
DATE OF PICT			
CLASSIFICATION			
CAPTIONED BY			
FORM NO. 60 SEP 1948			0250015-6
CAPTION REPORT			

CIA (PHOTO ACCESSION NO.)

112363

LOT NO.

F 1027A

DATE

Approved For Release 1999/09/09 : CIA-RDP78-05867A0001000250015-6

AREA (ANSI)

UN

USSR

PROVINCE

UKRAINIAN SSR

PLACE

LVOV

GEOGRAPHIC COORDINATES

49 50 N

24 00 E

MAP REFERENCE

C-FILE

TITLE

AVENUE OF THE FIRST OF MAY.

25X1A

DATE OF P

CLASSIFICATION

CAPTIONED

FORM NO. SEP 1948

250015-6

CAPTION REPORT

CIA (PHOTO ACCESSION NO.)		LOT NO.		DATE	
Approved For Release 1999/09/09 : CIA-RDP78-05867A000400250015-6					
AREA (AMS NO.)	COUNTRY	PROVINCE	PLACE		
4N	USSR	UKRAINIAN SSR	LVOV		
GEOGRAPHIC COORDINATES		MAP REFERENCE			
49 50 N 24 00 EM		C-FILE			
TITLE					
ACADEMIC BOULEVARD					
25X1A					
DATE OF PICTURE					
CLASSIFICATION					
CAPTIONED BY					
FORM NO. 60-250015-6					
SEP 1948 60-250015-6					
CAPTION REPORT					

CIA (PHOTO ACCESSION NO.)		LOT NO.	DATE
112265		E-1093A	11 Dec 1957
AREA (ARS NO.)	COUNTRY	PROVINCE	PLACE
4N	USSR	UKRAINIAN SSR	LVOV
GEOGRAPHIC COORDINATES		MAP REFERENCE	
49 50 N 24 00 E		C-FILE	
TITLE			
TOWER OF KORNIAKT TO LEFT,			
CITY HALL CENTER, AND POWDER			
TOWER TO RIGHT			
25X1A			
DATE OF PICTURE	SOURCE OF PHOTO		
	[REDACTED]		
CLASSIFICATION			
C			
CAPTIONED BY		VERIFIED BY	
		[Signature]	
FORM NO. 1048			
Approved For Release 1999/09/09 : CIA-RDP78-05867A000100250015-6			
CAPTION REPORT			

CIA (PHOTO ACCESSION NO.)		LOT NO.	DATE
11236		1999/09/09	1993
Approved For Release 1999/09/09 : CIA-RDP78-05867A000100250015-6			
AREA TRANS NO. 1	COUNTRY	PROVINCE	PLACE
4N	USSR	UKRAINIAN SSR	ODESSA
GEOGRAPHIC COORDINATES		MAP REFERENCE	
46 29N 30 44E		C-FILE	
TITLE			
OPERA AND BALLET THEATER.			
25X1A			
DATE OF	[REDACTED]		
CLASSI	[REDACTED]		
CAPTIO	[REDACTED]		
FORM NO.	00250015-6		
SEP 1946 60-53	CAPTION REPORT		

CIA PHOTO ACCESSION NO. 112367 LOT NO. DATE
Approved For Release 1999/09/09 : CIA-RDP78-05867A000100250015-6

AREA (AKS NO.) IN: COUNTRY USSR PROVINCE UKRAINE SSR PLACE ODESSA

GEOGRAPHIC COORDINATES 46 21 N 30 W E MAP REFERENCE C-FILE

TITLE ROSHKIN STREET

25X1A

DATE OF PICT [REDACTED]
CLASSIFICATION [REDACTED]
CAPTIONED BY [REDACTED]
FORM NO. 60 SEP 1948

7A000100250015-6

CAPTION REPORT

Approved For Release 1999/09/09 : CIA-RDP78-05867A000100250015-6

CIA (PHOTO) 112369 DATE 11 DEC 1977
AREA (AMS NO.) 4M COUNTRY USSR PROVINCE UKRAINIAN SSR PLACE ODESSA

GEOGRAPHIC COORDINATES 46 29 N 30 44 E MAP REFERENCE C-FILE

TITLE "JANUARY UPRISING" FACTORY, [WHICH]
MANUFACTURES HOISTING EQUIPMENT

25X1A

DATE OF PICTURE SOURCE OF PICTURE

CLASSIFICATION C

Approved For Release 1999/09/09 : CIA-RDP78-05867A000100250015-6

CIA-IPHO 112371 Approved For Release 1999/09/09 : CIA-RDP78-05867A000100250015-6

AREA TRANS NO. 4N COUNTRY USSR PROJECT UKRAINIAN SSR PLACE DNIEPER DAM

GEOGRAPHIC COORDINATES 47 52 N 35 05 E MAP REF. FILE

TITLE HYDROELECTRIC ~~STATION~~ POWER PLANT. ASSEMBLY OF HIGH-VOLTAGE

INSULATORS AT TRANSFORMER SUBSTATION.

25X1A


DATE OF PICTURE SOURCE OF PICTURE

CLASSIFICATION C CAPTIONED BY Approved For Release 1999/09/09 : CIA-RDP78-05867A000100250015-6




CIA (PHOTO ACCESSION NO.)		LOT NO.	DATE
112371		E-1083A	
AREA - IAMS Approved For Release 1999/09/09 : CIA-RDP78-05867A000100250015-6 UN USSR UKRAINE SR KHARKOV			
GEOGRAPHIC COORDINATES		MAP REFERENCE	
50 00N 36 15 E		C-FILE	
TITLE			
STALIN ELECTRIC-ENGINEERING PLANT,			
ASSEMBLING EXPLOSION-PROOF MOTORS.			
25X1A			
DATE OF PICTURE		SOURCE OF PICTURE	
25X1A		[REDACTED]	
CLASSIFICATION			
[REDACTED]			
CAPTIONED BY		VERIFIED BY	
[REDACTED]		[REDACTED]	
FORM NO. 60 SEP 1948			
1999/09/09 : CIA-RDP78-05867A000100250015-6			
CAPTION REPORT			

Approved For Release 1999/09/09 : CIA-RDP78-05867A000100250015-6

CIA PHOTO ACCESSION NO.	LOT NO.	DATE
AREA (AMS NO.)	COUNTRY	PROVINCE
LN	USSR	UKRAINIAN SSR
GEOGRAPHIC COORDINATES		PLACE
50 00 N 36 15 E		KHARKOV
MAP REFERENCE		
C-FILE		
TITLE		
TRACTOR PLANT. MACHINE- ASSEMBLY		
ASSEMBLY DEPARTMENT.		
25X1A		
DATE OF PICTURE	SOURCE OF PICTURE	
25X1A	[REDACTED]	
CLASSIFICATION	[REDACTED]	
CAPTIONED BY	VERIFIED BY	
Ap	[Signature]	
FORM NO. 60-53 SEP 1948	CIA-RDP78-05867A000100250015-6	
CAPTION REPORT		

CIA (PHOTO ACCESSION NO.) 112373	LOT NO. 10378	DATE 11 Dec 1957
AREA (AMS NO.) 4N	COUNTRY USSR	PROVINCE UKRAINIAN SSR
GEOGRAPHIC COORDINATES 50 00 N 36 15 E		PLACE KHARKOV
TITLE WORKERS RESTAURANT AT TURBO-GENERATOR WORKS.		MAP REFERENCE C-FILE
25X1A		
DATE OF PICTURE		
CLASSIFICATION		
CAPTIONED BY		
FORM NO. 60-53 SEP 1948	05867A000100250015-6	

CAPTION REPORT

CIA PHOTO ACCESSION NO. 112376		LOT NO. 5-0034	DATE
Approved For Release 1995/09/09 : CIA-RDP78-05867A000100250015-6			
AREA (AMS NO.) 4N	COUNTRY USSR	PROVINCE UKRAINIAN SSR	PLACE KHARKOV
GEOGRAPHIC COORDINATES 50 00 N 36 15 E		MAP REFERENCE C-FILE	
TITLE TRACTOR PLANT. MOTOR ASSEMBLY LINE IN MACHINE ASSEMBLY DEPARTMENT			
25X1A			
DATE OF PICTURE			
CLASSIFICATION			
CAPTIONED BY			
FORM NO. 80-53	00100250015-6		
SEP 1948			
CAPTION REPORT			

GFA (PHOTO ACCESSION NO.) 112375 LOT NO. E-1093A DATE 11 DEC 1953
Approved For Release 1999/09/09 : CIA-RDP78-05867A000100250015-6

AREA (AMS NO.) 4N COUNTRY USSR PROVINCE UKRAINIAN SSR PLACE KHARKOV

GEOGRAPHIC COORDINATES 50 00 N 36 15 E MAP REFERENCE C-FILE

TITLE
NEW APARTMENT HOUSE ON LESNAYA
STREET FOR TRACTOR PLANT WORKERS

25X1A

DATE OF PIC

CLASSIFICATION

CAPTIONED BY

FORM NO. 40-53
SEP 1948

A000100250015-6

CAPTION REPORT

CIA (PHOTO) ACCESSION NO. 1		LOT NO. E-1003A	DATE 11 DEC 1953
Approved For Release 1999/09/09 : CIA-RDP78-05867A000100250015-6			
AREA (AMS NO.) 4N	COUNTRY USSR	PROVINCE UKRAINIAN SSR	PLACE KHARKOV
GEOGRAPHIC COORDINATES 50 00 N 36 15 E		MAP REFERENCE C-FILE	
TITLE TRACTOR PLANT SETTLEMENT.			
25X1A			
DATE OF PICTURE	[REDACTED]		
CLASSIFICATION			
CAPTIONED BY			
FORM NO. 80-53 SEP 1948	A000100250015-6		
CAPTION REPORT			

CIA (PHOTO ACCESSION NO.)		LOT NO.	DATE
Approved For Release 1999/09/09 : CIA-RDP78-05867A000100250015-6		510374	07-00-57
AREA (AMS NO.)	COUNTRY	PROVINCE	PLACE
4N	USSR	UKRAINIAN SSR	KHARKOV
GEOGRAPHIC COORDINATES		MAP REFERENCE	
50 00 N 36 15 E		C-FILE	
TITLE			
TRACTOR PART. INSTALLING HEATING			
SYSTEM IN MACHINE ASSEMBLY			
DEPARTMENT.			
25X1A			
DATE OF PICTURE	[REDACTED]		
CLASSIFICATION			
CAPTIONED BY			
FORM NO. 60-3	A000100250015-6		
SEP 1948	CAPTION REPORT		

Approved For Release 1999/09/09 : CIA-RDP78-03867A000700250015-6

CIA (PHOTO ACCESSION NO.)		LOT NO.	DATE	
AREA (AMS NO.)		COUNTRY	PROVINCE	PLACE
LN		USSR	UKRAINIAN SSR	KHARKOV
GEOGRAPHIC COORDINATES			MAP REFERENCE	
50 00 N 36 15 E			C-FILE	
TITLE				
TRACTOR PLANT YARD.				
25X1A				
DATE OF PICTURE				
CLASSIFICATION				
CAPTIONED BY				
Ap				
FORM NO. 60-53 SEP 1948				
0100250015-6				
CAPTION REPORT				

CIA PHOTO ACQUISITION NO. 112379		LOT NO. F 1007A	DATE 11 Dec 1957
Approved For Release 1999/09/09 : CIA-RDP78-05867A000100250015-6			
AREA (AMS NO.) 4N	COUNTRY USSR	PROVINCE UKRAINIAN SSR	PLACE KHARKOV
GEOGRAPHIC COORDINATES 50 00 N 36 15 E		MAP REFERENCE C-FILE	
TITLE ZHEVALEV SQUARE			
25X1A			
DATE OF PICT	[REDACTED]		
CLASSIFICATION	[REDACTED]		
CAPTIONED BY	[REDACTED]		
FORM NO. 60-53	0100250015-6		
SEP 1946			
CAPTION REPORT			

CIA PHOTO Approved For Release 1999/09/09 : CIA-RDP78-05867A000100250015-6

112301 2-1893A 11 1953
AREA TAMS NO. 1 4N COUNTRY USSR PROVINCE UKRAINIAN SR DISTRICT DNIEPER DAM

GEOGRAPHIC COORDINATES 47 52N 35 05E MAP REFERENCE C-FILE

TITLE HYDRO-ELECTRIC [STATION] POWER PLANT

25X1A

DATE OF PICT [REDACTED]
CLASSIFICATION [REDACTED]
CAPTIONED A [REDACTED] 100250015-6

Approved For Release 1999/09/09 : CIA-RDP78-05867A000100250015-6

CIA PHOTO ACCESSION NO. 1230.2		LOT NO. E-1037	
AREA (AMS NO.)	COUNTRY	PROVINCE	PLACE
4N	USSR	UKRAINIAN SSR	DNIEPER DAM
GEOGRAPHIC COORDINATES		MAP REFERENCE	
47 52 N 35 05 E		C-FILE	
TITLE			
[HYDROELECTRIC STATION.] HOTEL ON			
RIGHT BANK OF DNIEPER RIVER.			
25X1A			
DATE OF	[REDACTED]		
CLASSIFI	[REDACTED]		
CAPTION	[REDACTED]		
FORM NO. 60-53	0250015-6		
SEP 1948			
CAPTION REPORT			

CIA-IPKOTO Approved For Release 1999/09/09 : CIA-RDP78-05867A000100250015-6
112383 E-1077A

AREA (AMS NO.) 4N COUNTRY USSR PROVINCE UKRAINIAN SSR PLACE DNILPE DAM

GEOGRAPHIC COORDINATES 47 52 N 35 05 E MAP REFERENCE C-FILE

TITLE [HYDROELECTRIC STATION] [FOUR STORY] DORMITORY FOR SINGLE MALE EMPLOYEES AT POWER PLANT-

25X1A

DATE OF [REDACTED]
CLASSIF [REDACTED]
CAPTION [REDACTED]

00250015-6

Approved For Release 1999/09/09 : CIA-RDP78-05867A000100250015-6

CIA PHOTO ACCESSION NO. 112502

AREA (AMS NO.) 4W COUNTRY USSR PROVINCE UKRAINIAN SSR PLACE DNIEPER DAM

GEOGRAPHIC COORDINATES 47 52 N 35 05 E MAP REFERENCE C-FILE

TITLE HYDROELECTRIC STATION. ORCHARDS OF WORKERS AT POWER PLANT.

25X1A

DATE OF PICTURE CLASSIFICATION CAPTIONED BY A

A000100250015-6

FORM NO. 60-53 SEP 1948

CAPTION REPORT

Approved For Release 1999/09/09 : CIA-RDP78-05867A000100250015-6

CIA PHOTO ACCESSION NO. 112385

AREA (AMS NO.) 4N COUNTRY USSR PROVINCE UKRAINIAN SSR PLACE DNIEPER DAM

GEOGRAPHIC COORDINATES 47 52 N 35 05 E MAP REFERENCE C-FILE

TITLE HYDROELECTRIC POWER PLANT STATION HIGH VOLTAGE

INSULATORS AT TRANSFORMER SUB-STATION.

25X1A


DATE OF PICTURE SOURCE OF PIC

CLASSIFICATION C

CAPTIONED BY Approved For Release 1999/09/09 : CIA-RDP78-05867A000100250015-6

FORM NO. 60-53 SEP 1948

CAPTION REPORT

CIA (PHOTO ACCESSION NO.)		LOT NO.		DATE	
<div style="text-align: center;"> 1 A P P P </div> <div style="text-align: center;"> Approved For Release 1999/08/09 : CIA-RDP78-05867A000700250015-6 </div>					
AREA (AMS NO.)	COUNTRY	PROVINCE	PLACE		
UN	USSR	UKRAINIAN SSR	STALINO		
GEOGRAPHIC COORDINATES			MAP REFERENCE		
48 00 N 37 48 E			C-FILE		
TITLE					
WATER-PUMPING INSTALLATIONS					
LABORATORY OF DONETS INDUSTRIAL INSTITUTE.					
DATE OF PICTURE		SOURCE OF PICTURE			
25X1A					
CLASSIFICATION					
CAPTIONED BY					
Appr					
00100250015-6					
FORM NO. 80-53 SEP 1948		CAPTION REPORT			

CIA (PHOTO ACCESSION NO.)		LOT NO.		DATE	
112		F99709		09 : CIA-RDP78-05867A000100250015-6	
AREA (AMS NO.)	COUNTRY	PROVINCE	PLACE		
4N	USSR	UKRAINIAN SSR	STALINO		
GEOGRAPHIC COORDINATES			MAP REFERENCE		
48 00 N 37 43 E			C-FILE		
TITLE					
MINING EQUIPMENT LABORATORY OF					
DONETS INDUSTRIAL INSTITUTE.					
25X1A					
DATE OF PICTURE	[REDACTED]				
CLASSIFICATION	[REDACTED]				
CAPTIONED BY	App [REDACTED]				
FORM NO. 60-53 SEP 1948	000100250015-6				

CAPTION REPORT

CIA PHOTO ACCESSION NO. 1 1123911		LOT NO. E-1007A	DATE 11 SEP 1955
Approved For Release 1999/09/09 : CIA-RDP78-05867A000100250015-6			
AREA CAMS NO. 1 4N	COUNTRY USSR	PROVINCE UKRAINIAN SSR	PLACE STALINO
GEOGRAPHIC COORDINATES 48 00 N 37 48 E		MAP REFERENCE C-FILE	
TITLE EXPERIMENTAL HYDRO-COMPRESSOR IN DONETS INDUSTRIAL INSTITUTE.			
25X1A			
DATE OF PICTURE _____	SOURCE OF PICTURE [REDACTED]		
CLASSIFICATION C	[REDACTED]		
CAPTIONED BY	VERIFIED BY [REDACTED]		
Approved For Release 1999/09/09 : CIA-RDP78-05867A000100250015-6			
FORM NO. 60-33 SEP 1948			
CAPTION REPORT			

CIA PHOTO ACCESSION NO. 1		LOT NO.	DATE
Approved For Release 1999/09/09 : CIA-RDP78-05867A000100250015-6		16878	0577
AREA (ANG NO.)	COUNTRY	PROVINCE	PLACE
4N	USSR	UKRAINIAN SSR	STALINO
GEOGRAPHIC COORDINATES		MAP REFERENCE	
48 00 N 37 48 E		C-FILE	
TITLE			
ELECTRICAL EQUIPMENT LABORATORY OF			
DONETS INDUSTRIAL INSTITUTE.			
25X1A			
DATE OF PICTURE	SOURCE OF PICTURE		
	[REDACTED]		
CLASSIFICATION			
C			
CAPTIONED BY		VERIFIED BY	
Approved For Release 1999/09/09 : CIA-RDP78-05867A000100250015-6		[REDACTED]	
FORM NO. 60-53 SEP 1948		CAPTION REPORT	

CIA (PHOTO ACCESSION NO.)		LOT NO. E-1093A		DATE 11 DEC. 1953	
112392		USSR		UKRAINIAN SSR	
AREA (ANSI Z39.18)		COUNTRY		PROVINCE	
4N		USSR		UKRAINIAN SSR	
GEOGRAPHIC COORDINATES		MAP REFERENCE		PLACE	
48 00 N 37 48 E		C-FILE		STALINO	
TITLE					
LECTURE ROOM OF DONETS INDUSTRIAL INSTITUTE.					
25X1A					
DATE OF PICTURE		SOURCE OF PICTURE			
—		[REDACTED]			
CLASSIFICATION C					
CAPTIONED BY			VERIFIED BY		
[REDACTED]			[REDACTED]		
FORM NO. 50 Approved For Release 1999/09/09 : CIA-RDP78-05867A000100250015-6					
SEP 1948 CAPTION REPORT					

Approved For Release 1999/09/05 : CIA-RDP78-05867A000100250015-6

CIA (PHOTO ACCESSION NO.)		LOT NO.		DATE	
43293					
AREA (AMS NO.)	COUNTRY	PROVINCE	PLACE		
43	USSR	UKRAINIAN SSR	STALINO		
GEOGRAPHIC COORDINATES		MAP REFERENCE			
43 00 N 37 18 E		G-FILE			
TITLE					
MAIN ENTRANCE TO DONETS INDUSTRIAL INSTITUTE.					
25X1A					
DATE OF					
CLASSIF					
CAPTION					
FORM NO. 80-53 SEP 1948					
807A000100250015-6					

CIA (PHOTO ACCESSION NO.)		LOT NO.		DATE	
11829		0909		14 DEC 1977	
Approved For Release 1999/09/09 : CIA-RDP78-05867A000100250015-6					
AREA (ANS NO.)	COUNTRY	PROVINCE	PLACE		
4N	USSR	UKRAINIAN SSR	STALINS		
GEOGRAPHIC COORDINATES		MAP REFERENCE			
48 00 N 37 48 E		C-FILE			
TITLE					
MAIN BUILDING OF DONETS INDUSTRIAL INSTITUTE					
25X1A					
DATE OF PICTURE					
CLASSIFICATION					
CAPTIONED BY					
FORM NO. 60-3					
SEP 1946					
00100250015-6					

CAPTION REPORT

CIA IPHOTO ACCESSION NO. 112395		LOT NO. E-1003A	DATE 11 Dec 1953
Approved For Release 1999/09/09 : CIA-RDP78-05867A000100250015-6			
AREA (ANSI) 4N	COUNTRY USSR	PROVINCE UKRAINIAN SSR	PLACE OOESSA
GEOGRAPHIC COORDINATES 46 29 N 30 44 E		MAP REFERENCE C-FILE	
TITLE FELDMAN BOULEVARD. APARTMENT BUILDINGS.			
25X1A			
DATE OF PICTURE	SOURCE OF PICTURE		
	[REDACTED]		
CLASSIFICATION C			
CAPTIONED BY		VERIFIED BY	
		[Signature]	
FORM NO. 10 SEP 1946 Approved For Release 1999/09/09 : CIA-RDP78-05867A000100250015-6			
CAPTION REPORT			

CIA (PHOTO ACCESSION NO.)		LOT NO.	DATE
112396		E-1093A	11 DEC 1953
AREA (AMS)	COUNTRY	PROVINCE	PLACE
4N	USSR	UKRAINIAN SSR	ODESSA
GEOGRAPHIC COORDINATES		MAP REFERENCE	
46 29 N 30 44 E		C-FILE	
TITLE			
PREOBRAZHENSKAYA SQUARE. STATUE			
OF M. S. VORONTSOV.			
25X1A			
DATE OF PICTURE	[REDACTED]		
CLASSIFICATION	[REDACTED]		
CAPTIONED BY	[REDACTED]		
FORM NO. 60-101	A000100250015-6		
SEP 1948	CAPTION REPORT		

Approved For Release 1999/09/09 : CIA-RDP78-05867A000100250015-6

CIA PHOTO ACCESSION NO. 1
Approved For Release 1999/08/05 : CIA-RDP78-05867A000100250015-6

AREA (AMS NO.) 4N COUNTRY USSR PROVINCE UKRAINIAN SSR PLACE ODESSA

GEOGRAPHIC COORDINATES 46 29 N 30 41 E MAP REFERENCE C-FILE

TITLE DERIBASOVSKAYA STREET

25X1A

DATE OF PIC
CLASSIFICATION
CAPTIONED BY
FORM NO. SEP 1948 60

0100250015-6

CIA PHOTO Approved For Release 1999/09/09 : CIA-RDP78-05867A000100250015-6

112399 E-1093A

AREA NAME NO. 42N COUNTRY USSR PROVINCE UZBEK SSR PLACE TASHKENT

GEOGRAPHIC COORDINATES 41 20N 69 18E MAP REFERENCE C-FILE

TITLE TEXTILE WORKERS CLUB

25X1A

DATE OF PICTURE SOURCE

CLASSIFICATION C

CAPTIONED Approved For Release 1999/09/09 : CIA-RDP78-05867A000100250015-6

FORM SET CAPTION REPORT

Approved For Release 1999/09/09 : CIA-RDP78-05867A000100250015-6

CIA PHOTO PROCESSING NO. 112400 E-1093A

AREA 42N COUNTRY USSR PROVINCE UZBEK SSR PLACE TASHKENT

GEOGRAPHIC COORDINATES 41 20N 69 18E MAP REFERENCE C-FILE

TITLE APPLES BEING DRIED IN A
SADVINTRUST ORCHARD.

25X1A

DATE OF PICTURE SOURCE

CLASSIFICATION C

CAPTION Approved For Release 1999/09/09 : CIA-RDP78-05867A000100250015-6

Approved For Release 1999/09/09 : CIA-RDP78-05867A000100250015-6

CIA PHOTO ACCESSION NUMBER: 112401

AREA (AMS NO.): 42N COUNTRY: USSR PROVINCE: UZBEK SSR TASHKENT

GEOGRAPHIC COORDINATES: 41 20N 69 18E WAY REFERENCE: (C) - FILE

TITLE: NAVOI STREET.

25X1A

DATE OF PICTURE: [REDACTED]

CLASSIFICATION: C

CAPTIONED BY: Approved For Release 1999/09/09 : CIA-RDP78-05867A000100250015-6

Approved For Release 1999/09/09 : CIA-RDP78-05867A000100250015-6

CIA (PHOTO ACCESSION NO.) LOT NO.

AREA (AMS NO.) COUNTRY PROVINCE PLACE

42N

USSR

UZBEK SSR

C

GEOGRAPHIC COORDINATES MAP REFERENCE

TITLE

STACKING COTTON AT RECEIVING STATION IN TARBASKET DISTRICT.

25X1A

DATE OF PICTURE



CLASSIFICATION C

CAPTIONED BY Approved For Release 1999/09/09 : CIA-RDP78-05867A000100250015-6

CIA PHOTO ACCESSION NO. 1		LOT NO.	
Approved For Release 1999/09/09 : CIA-RDP78-05867A000100250015-6		E 97093 A	
AREA (AMS NO. 1)	COUNTRY	PROVINCE	PLACE
424	USSR	UZBEK SSP	C
GEOGRAPHIC COORDINATES		MAP REFERENCE	
TITLE		POWER PLANT	
NIZHNE-BOZSUI HYDRO-ELECTRIC STATION		(STATION)	
UNDER CONSTRUCTION. ASSEMBLY OF		HYDRO-GENERATOR.	
25X1A			
DATE OF PICTURE	SOURCE		
CLASSIFICATION	C		
CAPTIONED BY			
FORM NO. 60-53	Approved For Release 1999/09/09 : CIA-RDP78-05867A000100250015-6		
SEP 1948	CAPTION REPORT		

Approved for Release 1999/09/09 : CIA-RDP78-05867A000100250015-6


CIA PHOTO ACCESSION NO. 112402

AREA (AMS NO.) 4N COUNTRY USSR PROVINCE UKRAINIAN SSR PLACE NIKITOVKA

GEOGRAPHIC COORDINATES 50 10N 35 20E MAP REFERENCE C-FILE

TITLE FACTORY PRODUCING MINING EQUIPMENT.

25X1A



DATE OF PIC

CLASSIFICATION

CAPTIONED BY

Ap

0250015-6

FORM NO. 60-53 SEP 1948

CAPTION REPORT

CIA (PHOTO ACCESSION NO.)		LOT NO.	
112605		E 21093 A	
Approved For Release 1999/08/09 : CIA-RDP78-05867A000100250015-6			
AREA (AMS NO.)	COUNTRY	PROVINCE	PLACE
4N	USSR	UKRAINIAN SSR	
GEOGRAPHIC COORDINATES		MAP REFERENCE	

TITLE
HARVESTING ON FRUITE COLLECTIVE FARM
IN STABINO REGION

25X1A

DATE OF PACT	
CLASSIFICATION	
CAPTIONED BY	
FORM NO. 80-53	

0100250015-6