

CIA (PHOTO ACCESSION NO.)		199709/09 : CIA-RDP78-05867A000100250016-5	
AREA (AMS NO.)	COUNTRY	PROVINCE	PLACE
4N	USSR	UKRAINIAN SSR	
GEOGRAPHIC COORDINATES		MAP REFERENCE	
TITLE			
FARM VILLAGE.			
DATE OF PICTURE		25X1A	
		SOURCE OF PIC	
		[REDACTED]	
CLASSIFICATION			
25X1A			
CAPTIONED BY			
App [REDACTED]			
FORM NO.		199709/09 : CIA-RDP78-05867A000100250016-5	
SEP 1946 60-5		[REDACTED]	
CAPTION REPORT			

CIA PHOTO ACCESSION NO. 1

Approved For Release 1999/09/09 : CIA-RDP78-05867A000400250016-5

AREA (AMS NO.)

4N

COUNTRY

USSR

PROVINCE

UKRAINIAN SSR

PLACE

NIKITOVKA

GEOGRAPHIC COORD. NATES

50 10N 35 20 E

MAP REFERENCE

TITLE

TUNNELER AT No. 4-5 COLLIERY
[DONBASS] C. FILE

25X1A

DATE OF PHOTO

CLASSIFICATION



CAPTIONED BY

AP

FORM NO. 1 SEP 1948

16-5

CAPTION REPORT

CIA (PHOTO ACCESSION NO.) 112408		LOT NO. E-1093A	DATE 10 25 1965
AREA (CITY, COUNTRY) 4N USSR		PROVINCE UKRAINIAN SSR	PLACE ZAPOROZHYE
GEOGRAPHIC COORDINATES 47 49 N 35 11 E		MAP REFERENCE C-FILE	
TITLE ZAPOROZHSTAL IRON AND STEEL WORKS. SPRAYING BASIN OF BLAST FURNACE DEPARTMENT.			
25X1A			
DATE OF PICTURE	SOURCE OF PICTURE		
			
CLASSIFICATION C			
CAPTIONED BY		VERIFIED BY	
			
FORM NO. 100-26016-5 SEP 1948			
Approved For Release 1999/09/09 : CIA-RDP78-05867A00010026016-5 CAPTION REPORT			

CIA (PHOTO ACCESSION NO.)	LOT NO.	DATE
112409	E-1093A	025006-1953
AREA	COUNTRY	PROVINCE
Approved For Release 1999/09/09 : CIA-RDP78-05867A00010025006-5	USSR	UKRAINIAN SSR
GEOGRAPHIC COORDINATES	MAP REFERENCE	PLACE
47 49 N 35 11 E	G-FILE	ZAPOROZHYE
TITLE		
ZAPOROZHSTAL IRON AND STEEL WORKS. SLABBING MILL		
25X1A		
DATE OF PHOTO		
CLASSIFICATION		
CAPTIONED BY		
FORM NO.		
SEP 1946	Approved For Release 1999/09/09 : CIA-RDP78-05867A00010025006-5	

CAPTION REPORT

CIA (PHOTO ACCESSION NO.)

112410

LOT NO.

E-1093A

DATE

11 Dec 1953

AREA *Approved For Release*

1999/09/09 : CIA-RDP78-05867A000100250016-5

COUNTRY

USSR

UKRAINIAN SSR

PLACE

ZAPOROZHYE

GEOGRAPHIC COORDINATES

47 49 N 35 11 E

MAP REFERENCE

C-FILE

TITLE

ZAPOROZHSTAL IRON AND STEEL WORKS.


SLABBING SHOP.

25X1A

DATE OF PICTURE

JUNE 1947

SOURCE OF PICTURE



CLASSIFICATION

C

CAPTIONED BY

VERIFIED BY

FORM NO. 104 SEP 1947


Approved For Release 1999/09/09 : CIA-RDP78-05867A000100250016-5

CAPTION REPORT

CIA (PHOTO ACCESSION NO.)		COY NO.	DATE
112411		EST 1093A	
AREA (Approved For Release 1999/09/09 : CIA-RDP78-05867A000100250016-5)			
4N	USSR	UKRAINIAN SSR	KIEV
GEOGRAPHIC COORDINATES		PROVINCE	PLACE
50 27N 30 32 E			
TITLE		MAP REFERENCE	
v ACADEMY OF SCIENCE.		C-FILE	
UKRAINIAN			
25X1A			
DATE OF PICTURE	[REDACTED]		
CLASSIFICATION			
CAPTIONED BY			
FORM NO. 1	Appro	5	
SEP 1948	CAPTION REPORT		

CIA (PHOTO ACCESSION NO.)		LOT NO.		DATE	
112412		F-1983A		11/6/53	
AREA Approved For Release 1999/09/09 : CIA-RDP38A05867A000100250016-5					
UN		USSR		UKRAINIAN SSR	
GEOGRAPHIC COORDINATES		46 40N 32 35 E		KHERSON	
TITLE		C-FILE			
GRAIN ELEVATOR					
25X1A					
DATE OF PIC					
CLASSIFICATION					
CAPTIONED BY					
FORM NO. App					
SEP 1946					

CAPTION REPORT

CIA (PHOTO ACCESSION NO.)		EGY NO.		DATE	
112413		E-1097A		02 Dec 1977	
AREA (Approved for Release)	1999/09/09	CIA-RDP78-05867A000100250016-9			
4N	COUNTRY	USSR	PROVINCE	UKRAINIAN SSR	PLACE
GEOGRAPHIC COORDINATES		48 00 N 37 48 E		STALINO	
TITLE		MAP REFERENCE			
[NEW] APARTMENT HOUSES ON		C-FILE			
ARTEMA STREET.					
25X1A					
DATE OF P					
CLASSIFICA					
CAPTIONED					
FORM NO. A	60016-5				
SEP 1948	CAPTION REPORT				

CIA (PHOTO ACCESSION NO.)		LOT NO.		DATE	
112414		E-1093A		A00010025006-51953	
AREA Approved for Release 1999/09/09 : CIA-RDP78-05867		COUNTRY		PROVINCE	
4N		USSR		UKRAINIAN SSR	
GEOGRAPHIC COORDINATES		PLACE		STALINO	
48 00 N		37 48 E		MAP REFERENCE	
TITLE		C-FILE			
HOTEL "DONBAS"					
25X1A					
DATE OF PICTURE					
CLASSIFICATION					
CAPTIONED BY					
FORM NO. SEP 1948					
CAPTION REPORT					

CIA (PHOTO ACCESSION NO.)

112415

LOT NO.

E-1093A

DATE

11 Dec 1953

Approved For Release 1999/09/09 : CIA-RDP78-05867A000100250016-5

4N

COUNTRY

USSR

PROVINCE

UKRAINIAN SSR

PLACE

STALINO



GEOGRAPHIC COORDINATES

48 00 N

37 48 E

MAP REFERENCE

CEP/PLE

TITLE

ZUEVKA DISTRICT ELECTRIC POWER
STATION TURBINE SHOP
PLANT.

25X1A

DATE OF PICTURE

MAR 53

CLASSIFICATION

CAPTIONED BY

FORM NO. APPRO
SEP 1948

6-5

REPORT

CIA (PHOTO ACCESSION NO.)

LOT NO.

DATE

Approved For Release 1999/09/09 : CIA-RDP78-05867A000100250016-5

AREA (AGS NO.)

COUNTRY

PROVINCE

PLACE

GEOGRAPHIC COORDINATES

MAP REFERENCE

TITLE

4N

USSR

UKRAINIAN SSR

ZAPOROZHYE

47 49N 35 11E

C-FILE

ZAPOROZHSTAL IRON & STEEL WORKS
GARDEN IN WORKERS SETTLEMENT OF

25X1A

DATE OF P

CLASSIFIC

CAPTIONED

FORM NO. 1
SEP 1946 60-53

CAPTION REPORT

CIA (PHOTO ACCESSION NO.)		LOT NO.		DATE	
112417		E-103A		A000100250016-5	
AREA (INDU.)		COUNTRY		PROVINCE	
4N		USSR		UKRAINIAN SSR	
GEOGRAPHIC COORDINATES		MAP REFERENCE		PLACE	
47 49 N 35 11 E		C-FILE		ZAPOROZHYE	
TITLE					
<input checked="" type="checkbox"/> ZAPOROZHSTAL IRON AND STEEL WORKS. HEAT AND POWER STATION AT <i>Cancelled. See 105.320</i>					
25X1A					
DATE OF PICTURE		SOURCE OF PHOTO			
APRIL 1947		[REDACTED]			
CLASSIFICATION					
C					
CAPTIONED BY			VERIFIED BY		
[REDACTED]			[REDACTED]		
FORM NO. 100-53 SEP 1948					
Approved For Release 1999/09/09 : CIA-RDP78-05867A000100250016-5					
CAPTION REPORT					

CIA (PHOTO ACCESSION NO.)		LOT NO.		DATE	
112418		E-10224		11 Dec 1953	
AREA (AS APPLIED FOR RELEASE) 1999/09/09 : CIA-RDP78-05867A000100250016353					
COUNTRY	USSR	PROVINCE	UKRAINIAN SSR	PLACE	STALINO
GEOGRAPHIC COORDINATES		43 00 N 37 48 E		MAP REFERENCE	
				C-FILE	
TITLE					
STALINO IRON ^{AND} STEEL PLANT. BLAST FURNACE					
25X1A					
DATE OF P	[REDACTED]				
CLASSIFIC	[REDACTED]				
CAPTIONED	[REDACTED]				
FORM NO. A					16-5
SEP 1946					
CAPTION REPORT					

CIA (PHOTO ACCESSION NO.)		LOT NO.	
Applied For Release 1999/09/09 : CIA RDB7805867A000100250016-5		E 1073A	
AREA (AMS NO. 1)	COUNTRY	PROVINCE	CITY
271/ USSR / N. EUROPEAN / SFSR		MOSCOW	OBLAST (M) MOSCOW
GEOGRAPHIC COORDINATES		MAP REFERENCE	
55 45N 37 35E		C-FILE	
TITLE			
UNITS OF THE KANTEMIROVKA TANK DIVISION.			
25X1A			
DATE OF PICT	[REDACTED]		
CLASSIFICATI	[REDACTED]		
CAPTIONED BY	[REDACTED]		
FORM NO. 60- SEP 1948	App		5

CAPTION REPORT

CIA PHOTO ACCESSION NO. 112430		LOT NO. 10937		DATE 1946	
APPROVED FOR RELEASE 1999/09/09 : CIA-RDP78-05867A000100250016-5		AREA (INT. NO.) 27		COUNTRY USSR	
GEOGRAPHIC COORDINATES 55 45 N 37 55 E		PROVINCE EUROPEAN RSFSR		PLACE ORLAST / MOSCOW	
TITLE MAY DAY PARADE IN RED SQUARE		MAP REFERENCE C-FILE		C	
25X1A					
DATE OF PICTURE 1946		SOURCE OF PICTURE [REDACTED]			
CLASSIFICATION C					
CAPTIONED BY [REDACTED]					
VERIFIED BY [REDACTED]					
FORM NO. 89-53 Approved For Release 1999/09/09 : CIA-RDP78-05867A000100250016-5					
SEP 1946					
CAPTION REPORT					

CIA (PHOTO ACCESSION NO.)	LOT NO.	DATE	
112421	APR 78 05867	APR 00 100250016-53	
Approved for Release 1999/09/09 : CIA-RDP78-05867A000100250016-53			
AREA (COUNTRY)	COUNTRY	PROVINCE	PLACE
87N/158E	USSR	EUROPEAN PART	MOSCOW OBLEST / Moscow
GEOGRAPHIC COORDINATES	MAP REFERENCE		
55 45 N 37 35 E	C-FILE		
TITLE	MAY DAY PARADE IN RED SQUARE		
25X1A			
DATE OF PICTURE			
CLASSIFICATION			
CAPTIONED BY			
FORM NO. 1 SEP 1948			5

CAPTION REPORT

CIA (PHOTO ACCESSION NO.)
Approved for Release 1999/09/09 : CIA-RDP78-05867A000100250016-5

AREA (AMP NO.) 271 USSR EUROPEAN RSFSR PROVINCE MOSCOW OBLAST (CITY) Moscow

GEOGRAPHIC COORDINATES 55 45 N 37 35 E MAP REFERENCE C-FILE

TITLE MAY DAY PARADE IN RED SQUARE.
GUN CARRIERS.

25X1A

DATE OF SUBJECT
CLASSIFICATION
CAPTIONED BY
FORM NO. 60-53
SEP 1946

CAPTION REPORT

CTA (PHOTO ACCESSION NO.)
Applied for Release 19990909 ON EDP 8-05867 A000100250016-5

AREA (AMS NO.)
271/USSR/N. CAUCASUS RSFSR/MOSCOW OBLAST/MOSCOW

GEOGRAPHIC COORDINATES
55 45N 37 35E

TITLE
MAY DAY PARADE IN RED SQUARE

25X1A

DATE OF PICTURE
MAY

CLASSIFICATION

CAPTIONED BY

FORM NO. 60-53
SEP 1948

CAPTION REPORT

CFA (PHOTO ACCESSION NO.)		LOT NO.		DATE	
112425		010937		19990909	
Approved for Release		CIA RDP8-05867A		A000100250016-5	
AREA (AMS NO.)	COUNTRY	PROVINCE	CITY		
27N/USSR/N EUROPEAN	RFSFR/Moscow	OBLAST	Moscow		
GEOGRAPHIC COORDINATES		MAP REFERENCE			
55 45N 37 35E		C-FILE			
TITLE					
MAY DAY PARADE IN RED SQUARE.					
25X1A					
DATE OF PHOTO <i>0110</i>					
CLASSIFICATION					
CAPTIONED					
FORM NO. A					
SEP 1948 80-33					
CAPTION REPORT					

CIA (PHOTO ACCESSION NO.)	LOT NO.	DATE	
112426	010137	1959 09 09	
Approved For Release	CIA-RDP80-05867A	000100250016-5	
AREA (AMS NO.)	COUNTRY	PROVINCE	PLACE
21N/ USSR / N. EUROPEAN R.F.S.R.	Moscow	Moscow	Moscow
GEOGRAPHIC COORDINATES	MAP REFERENCE		
55 45 N 37 35 E	C-FILE		
TITLE	TANKIST'S DAY. HEAVY SELF-PROPELLED GUNS.		
DATE OF PICTURE	SOURCE OF PICTURE		
25X1A	[REDACTED]		
CLASSIFIED	[REDACTED]		
CAPTIONED	[REDACTED]		
FORM NO. 80-53	SEP 1948		

CAPTION REPORT

CIA (PHOTO ACCESSION NO.) **12427** Approved for Release **1999/09/09** CIA-RDP78-05867A000100250016-5

AREA (AMS NO.) **27** COUNTRY **USSR** DISTRICT **EUROPEAN** PROVINCE **R.S.F.S.R.** PLAZA **MOSCOW** OBLAST **MOSCOW**

GEOGRAPHIC COORDINATES **55 45 N 37 35 E** MAP REFERENCE **C-FILE**

TITLE **PARADE.**

DATE OF ACQUISITION **25X1A** SOURCE OF ACQUISITION

CLASSIFIED [REDACTED] CAPTIONED [REDACTED]

GIA (PHOTO ACCESSION NO.)
Approved For Release 1999/09/09 : CIA-RDP78-05867A000100250016-5

AREA (AMS NO.)
2711/SSR/N. EUROPEAN R. SYSTEM

COUNTRY
USSR

PROVINCE
Moscow Oblast

PLACE
Moscow

GEOGRAPHIC COORDINATES
55 45 N 37 35 E

MAP REFERENCE
C-File

TITLE
EXHIBITION OF STEEL SPAN OF

RAILWAY BRIDGE, DESIGNED BY

PROEKT-STAL-KONSTRUKTSIA TRUST.

25X1A


DATE OF PHOTO


CLASSIFICATION

CAPTIONED BY

FORM NO. 60
SEP 1948

CAPTION REPORT

CIA PHOTO ACCESSION NO. 1 Approved for Release 1999/09/09 CIA RDP78-05867A000100250016-5		LOT NO. C-10937	DATE
AREA / IAMS NO. 21N / USSR / EUROPEAN R.F.S.R.	COUNTRY	PROVINCE	PLACE
GEOGRAPHIC COORDINATES 55 45 N 37 35 E		MAP REFERENCE C-FILE	
TITLE EXHIBITION OF STEEL SPAN MODEL OF STEEL SPAN OF RAILWAY BRIDGE.			
DATE OF PICTURE 25X1A	SOURCE OF PICTURE		
CLASSIFICATION			
CAPTIONED BY Appro			
FORM NO. 60-53 SEP 1948	CAPTION REPORT		

CIA (PHOTO ACCESSION NO.)		LOT NO.		DATE
112430		09109: 0137		RDP73-05867A000100250016-5
AREA (AMB. NO.)	COUNTRY	PROVINCE	PLACE	
28N/USSR	EUROPEAN	R.F.S.R.	STALINGRAD CRIST/STALINGRAD	
GEOGRAPHIC COORDINATES		MAP REFERENCE		
48 45N 44 25E		C-FILE		
TITLE				
INFANTRYMEN MANNING ANTI-TANK GUN.				
25X1A				
DATE OF				
CLASSIF				
CAPTION				
FORM NO. SEP 1948 60-53				

CAPTION REPORT

CIA (PHOTO ACCESSION NO.) Approved for Release 1999/09/09: CIA-RDP80-05867A000100250016-5 112431		LOT NO. 09/09/09: 04377		STATE 05867A000100250016-5	
AREA (AMS NO.) 35M N	COUNTRY USSR	PROVINCE LATVIAN SSR	PLACE RIGA	C	
GEOGRAPHIC COORDINATES 56 57N 24 09 E		MAP REFERENCE C-FILE			
TITLE ARTILLERY IN MAY DAY PARADE.					
25X1A					
DATE OF PIC	[REDACTED]				
CLASSIFICAT					
CAPTIONED P Ap					
FORM NO. 60-53 SEP 1948	CAPTION REPORT				

CIA (PHOTO ACCESSION NO.) APPROVED FOR RELEASE 1999/09/09 CIA-RDP78-05367A000100250016-5

AREA (AMS NO.) 39N / USSR / ASIATIC RSASR / BURYAT MONGOL ASSR /
GEOGRAPHIC COORDINATES

TITLE CADETS STUDYING TRENCH MORTAR.

25X1A

DATE CLASS CAPTION

Approved For Release 1999/09/09 : CIA-RDP78-05867A000100250016-5

112433 6-14/5 20 JAN. 54

AREA (AMS NO.) 325K COUNTRY IRAN PROVINCE TEHERAN PLACE TEHERAN (NR)

GEOGRAPHIC COORDINATES 35 40 N 51 26 E MAP REFERENCE C FINE

TITLE
AMINABAD CHEMICAL PLANT.

25X1A

DATE OF PICTURE PROB. 1953

CLASSIFICATION

CAPTIONER BY Approved For Release 1999/09/09 : CIA-RDP78-05867A000100250016-5

FORM NO. 60-53 SEP 1948 CAPTION REPORT

CIA PHOTO APPROVED FOR RELEASE 1999/09/09 : CIA-RDP78-05867A000100250016-5

112434

9-175

20 JAN 54



AREA (AMS NO.)	COUNTRY	PROVINCE	PLACE
325K	IRAN	TEHERAN	TEHERAN (NR)

GEOGRAPHIC COORDINATES	MAP REFERENCE
35 40 N 51 26 E	C FILE

TITLE

AMINABAD CHEMICAL PLANT.

25X1A

DATE OF PICTURE	
PROO. 1953	[REDACTED]

CLASSIFICATION	
C	

CAPTIONED BY	APPROVED BY
[Signature]	Approved For Release 1999/09/09 : CIA-RDP78-05867A000100250016-5

FORM NO. 60-53 SEP 1948	CAPTION REPORT
----------------------------	----------------

CIA PHOTO Approved For Release 1999/09/09 : CIA-RDP78-05867A000100250016-5

112435
AREA (AMS NO.) 325K COUNTRY IRAN PROVINCE TEHERAN PLACE TEHERAN (NR)

GEOGRAPHIC COORDINATES 35 40 N 51 26 E MAP REFERENCE C FILE

TITLE

AMINABAD CHEMICAL PLANT.

25X1A

DATE OF PICTURE Feb. 1953

CLASSIFICATION C

CAPTION Approved For Release 1999/09/09 : CIA-RDP78-05867A000100250016-5

FORM NO. 80-53 SEP 1948 CAPTION REPORT

CIA PHOTO Approved For Release 1999/09/09 : CIA-RDP78-05867A000100250016-5
112436 2-1073 20 JAN. 54 C

AREA (AMS NO.) 325K COUNTRY IRAN PROVINCE TEHERAN PLACE TEHERAN (NR)

GEOGRAPHIC COORDINATES 35 40 N 51 26 E C FILE

TITLE

AMINABAD CHEMICAL PLANT.

25X1A


DATE OF PICTURE FEB 1953


CLASSIFICATION C

CAPTIONED BY Approved For Release 1999/09/09 : CIA-RDP78-05867A000100250016-5

FORM NO. 60-53 SEP 1948 CAPTION REPORT

Approved For Release 1999/09/09 : CIA-RDP78-05867A000100250016-5

CIA (PHOTO) REFERENCE NO. 112437	DATE 20 JAN 1954
AREA (AMS NO.) 2110	COUNTRY ANGLO-EGYPTIAN SUDAN
GEOGRAPHIC COORDINATES	PROVINCE MONGALLA
MAP REFERENCE	
TITLE LOATUKO TRIBE. WAR DANCE.	
25X1A	
DATE OF PICTURE	
CLASSIFICATION C	VERIFIED BY
Approved For Release 1999/09/09 : CIA-RDP78-05867A000100250016-5	
FORM NO. 60-53 SEP 1948	CAPTION REPORT

CIA (PHOTO ACCESSION NO.)		LOT NO.	
112438		25X1A	
Approved for Release 1999/09/09 : CIA-RDP78-05867A000100250016-5			
AREA (AMS NO.)	COUNTRY	PROVINCE	PLACE
2110	ANGLO-EGYPTIAN	SUDAN	MONSALLA
GEOGRAPHIC COORDINATES		MAP REFERENCE	
TITLE			
LOATUKO TRIBE. WOMEN HOLDING FISH NETS.			
25X1A			
DATE OF PICTURE			
CLASSIFICATION	C		
CAPTIONED BY	Approved for Release 1999/09/09 : CIA-RDP78-05867A000100250016-5		
FORM NO. 60-53 SEP 1948	CAPTION REPORT		

CIA PHOTO ACCESSION NO. 112439		LOT NO. 8-107A	DATE 1999/09/09	CIA-RDP78-05867A000100250016-5
AREA (AMS NO. 1) 15X	COUNTRY FIJI ISLANDS	PROVINCE VITI LEVU	PLACE SUVA	
GEOGRAPHIC COORDINATES 18.09S 178.26E		MAP REFERENCE C		
TITLE				
25X1A				
DATE OF PICTURE	[REDACTED]			
CLASSIFICATION Conf	(I - top left)			
CAPTIONER BY	Approved For Release 1999/09/09 : CIA-RDP78-05867A000100250016-5			
FORM NO. 60-53 SEP 1948	CAPTION REPORT			

CIA PHOTO ACQUISITION For Release 1999/09/09 : CIA-RDP78-05867A000100250016-5

112440

G-107A

Jan 54

AREA (AMS NO.) 15X COUNTRY FIJI ISLANDS PROVINCE VITI LEVU PLACE SUVA

GEOGRAPHIC COORDINATES 18.09S 178.26E MAP REFERENCE C

TITLE GRAND PACIFIC HOTEL

25X1A

DATE OF PICTURE [REDACTED]

CLASSIFICATION Conf I-top right

CAPTIONER BY Approved For Release 1999/09/09 : CIA-RDP78-05867A000100250016-5

CIA PHOTO ACQUISITION NO. 112441 Approved For Release 1999/09/09 : CIA-RDP78-05867A000100250016-5 DATE Jan 54 (1)

AREA (AMS NO.) 15X COUNTRY FIJI ISLANDS PROVINCE VITI LEVU PLACE SINGATOKA

GEOGRAPHIC COORDINATES 18.09S 177.30E MAP REFERENCE Gazetteer #7 - H.O. Pub. #887

TITLE SINGATOKA RIVER, BRIDGE ON HIGHWAY

~~WIND~~ CIRCILING ISLAND.

25X1A

DATE OF PICTURE



CLASSIFICATION Conf

CAPTIONED BY Approved For Release 1999/09/09 : CIA-RDP78-05867A000100250016-5 VERIFIED BY

CIA PHOTO ACCESSION No. 112442 Approved For Release 1999/09/09 : CIA-RDP78-05867A000100250016-5 57 (U)

AREA TAMS NO. 1 15X COUNTRY FIJI ISLANDS PROVINCE VITI LEVU PLACE LAUTOKA

GEOGRAPHIC COORDINATES 17.36S 177.27E MAP REFERENCE C

TITLE

25X1A

DATE OF PICTURE

CLASSIFICATION Conf

CAPTIONED BY Approved For Release 1999/09/09 : CIA-RDP78-05867A000100250016-5 VERIFIED BY

FORM NO. 60-53 CAPTION REPORT

CIA (PHOTO ACCESSION NO.)

112443

EGT NO.

Approved For Release 1999/09/08 : CIA-RDP78-05867A000100250046-5

AREA LAWS NO. 278

COUNTRY TONGA (FRIENDLY) ISLANDS

PROVINCE

17 Jan 54

GEOGRAPHIC COORDINATES

21.08 S

175.13 W

PLACE

TONGATABU ISLAND/NUKUALOFA

TITLE

HAABA

MAP REFERENCE

~~Haaba~~

25X1A

DATE OF PICTURE

CLASSIFICATION

Conf

CAPTIONED BY

Des

FORM NO. SEP 1946 60, 53

Approved For Release

CAPTION REPORT

CIA PHOTO ACCESSION NO. 1

112444

LOT NO.

Approved For Release 1999/09/03 : CIA-RDP78-05867A000100250018-5

COUNTRY

27X TONGA (FRIENDLY) ISLANDS

PROVINCE

19 Jan 54 (P)

GEOGRAPHIC COORDINATES

21.08S 175.13W

PLACE

ISLAND/NUKUALOFA

TITLE

ROYAL PALACE.

MAP REFERENCE

Handwritten map reference text

25X1A

DATE OF PICTURE

CLASSIFICATION

Conf.

CAPTIONED BY

DCS

FORM NO. SEP 1948

Approved For Release

DESCRIPTION REPORT

CIA IPKOTO ACCESSION NO. 1

112445

LOT NO.

AREA (Approved For Release 1999/09/09 : CIA-RDP78-05867A000100250018-5)

COUNTRY

27X TONGA (FRIENDLY) ISLANDS

PROVINCE

TONGATABU

PLACE

ISLAND/NUKUALOFA

GEOGRAPHIC COORDINATES

21.08 S 175.13 W

MAP REFERENCE

Br. by [unclear] Pacific Islands

19 Jan 54

TITLE

ROYAL CHAPEL

25X1A

DATE OF PICTURE

CLASSIFICATION

Conf.

CAPTIONED BY

DCS

FORM NO.

SEP 1948

Approved For Release

CAPTION REPORT

5X6

Approved For Release 1999/09/09 : CIA-RDP78-05867A000100250016-5

Next 1 Page(s) In Document Exempt

Approved For Release 1999/09/09 : CIA-RDP78-05867A000100250016-5

CIA (PHOTO ACCESSION NO.)

112448

LOT NO.

AREA (ANSI)

Approved For Release 1999/09/09 : CIA-RDP78-05867A000100250016-5 1132

34 L

SINGAPORE

PROVINCE

19 JAN 54 (1)

GEOGRAPHIC COORDINATES

01 26 N 103 47 E

MAP REFERENCE

SHORE CAUSEWAY

PLACE

(OLD PHOTO)

TITLE

SHORE BARRI on far shore.

25X1A

DATE OF PICTURE

Probably 1947

SOURCE OF



CLASSIFICATION

Conf

CAPTURED BY

Approved For Release 1999/09/09 : CIA-RDP78-05867A000100250016-5

CAPTION REPORT

FORM NO. SEP 1948 80-11

VERIFIED BY

CIA (PHOTO ACCESSION NO.)

112449

EGT NO.

Approved For Release 1999/09/09 : CIA-RDP78-05867A000100250016-5

AREA TAKE NO.

346

COUNTRY
Singapore

PROVINCE

PLAZ

19 Jan 54 (Y)

SINGAPORE

GEOGRAPHIC COORDINATES

01 17 N 103 51 E

MAP REFERENCE

C.F.I.C.

TITLE


Singapore Swimming Club

DATE OF PICTURE

PROBABLY 1957

SOURCE OF

25X1A



CLASSIFICATION

Conf.

CAPTIONED BY

[Signature]

Approved For Release 1999/09/09 : CIA-RDP78-05867A000100250016-5

CAPTION REPORT

CIA (PHOTO ACCESSION NO.) 112450		LOT NO.	DATE
AREA (AMS NO.) 346		PROVINCE	19 Jan 54
GEOGRAPHIC COORDINATES 01 17 N 103 51 E		MAP REFERENCE	SINGAPORE
TITLE ORCHARD ROAD.			
DATE OF PICTURE Probably		SOURCE 25X1A	
CLASSIFICATION Conf.			
CAPTIONED BY [Signature]			
FORM NO. 60-53 SEP 1948		VERIFIED BY	
Approved For Release 1999/09/09 : CIA-RDP78-05867A000100250016-5			
CAPTION REPORT			

CIA Approved For Release 1999/09/09 : CIA-RDP78-05867A000100250016-5
112451 G-47 19 JAN 1948

AREA IAMS NO. 1 34 L COUNTRY SINGAPORE PROVINCE PLACE SINGAPORE

GEOGRAPHIC COORDINATES 01 17 N 103 51 E MAP REFERENCE C. File

TITLE KARONG BEACH.

25X1A


DATE OF PICTURE Probably 1947 SOURCE [REDACTED]

CLASSIFICATION Conf

CAPTIONED BY Approved For Release 1999/09/09 : CIA-RDP78-05867A000100250016-5

CIA INTERNAL SECURITY - Release 1999/09/09 : CIA-RDP78-05867A000100250016-5		DATE	19 Jan 1974
112452	G-47		
AREA (AKS NO.)	COUNTRY	PROVINCE	PLACE
34 L	SINGAPORE		SINGAPORE
GEOGRAPHIC COORDINATES		MAP REFERENCE	
01 17 N 103 51 E		C. File	
TITLE			
<i>McRITCHIE Reservoir</i>			
DATE OF PICTURE		SOURCE	
Probably 1947		[REDACTED]	
CLASSIFICATION Conf			
CAPTION		VERIFIED BY	
Approved For Release 1999/09/09 : CIA-RDP78-05867A000100250016-5			
FORM NO. 60-53 SEP 1948		CAPTION REPORT	

Approved For Release 1999/09/09 : CIA-RDP78-05867A000100250016-5		DATE	29 Feb 1954
AREA (AMS CODE)	112453	COUNTRY	SINGAPORE
	34 L	PROVINCE	
GEOGRAPHIC COORDINATES		MAP REFERENCE	C. File
01 17 N 103 51 E			
TITLE			
Clifford Pier.			
25X1A			
DATE OF PICTURE	SOURCE OF		
Probably 1947	[REDACTED]		
CLASSIFICATION Conf			
CAPTIONED BY		VERIFIED BY	
Approved For Release 1999/09/09 : CIA-RDP78-05867A000100250016-5		feb	
FORM NO. 60-53			
SEP 1948			
CAPTION REPORT			

CIA REF ID: A66630K 112404		Release 1999/09/09	CIA-RDP78-05867A000100250016-5	DATE 1954
AREA (AMS NO.) 34 L	COUNTRY SINGAPORE	PROVINCE	PLACE SINGAPORE	
GEOGRAPHIC COORDINATES 01 17 N 103 51 E		MAP REFERENCE C. File		
TITLE <i>TELOK AYER BASIN.</i>				
25X1A				
DATE OF PICTURE Probably 1947		SOURCE OF PICTURE 		
CLASSIFICATION Conf				
CAPTIONED BY Approved For Release 1999/09/09 : CIA-RDP78-05867A000100250016-5			VERIFIED BY	
FORM NO. 80-53 SEP 1948		CAPTION REPORT		

Approved for Release 1999/09/09 : CIA-RDP78-05867A000100250016-5		DATE	19 Feb 1947	C			
112455							
AREA (AMS NO.)	34 L	COUNTRY	SINGAPORE	PROVINCE		PLACE	SINGAPORE
GEOGRAPHIC COORDINATES		01 17 N	103 51 E	MAP REFERENCE			C. file
TITLE							
<i>Bedok Beach.</i>							
DATE OF PICTURE				SOURCE OF PICTURE			
Probably 1947				[Redacted]			
CLASSIFICATION							
Conf							
Approved for Release 1999/09/09 : CIA-RDP78-05867A000100250016-5				VERIFIED BY			
FORM NO. 40-53							
CAPTION REPORT							

CIA PHOTO ACCESSION NO. 1

112456

LOT NO.

647

Approved For Release 1999/09/09 : CIA-RDP78-05867A000100250016-5

AREA (ANSI)

APR 47

COUNTRY SINGAPORE

PROVINCE 19 Jan 1954

GEOGRAPHIC COORDINATES

01 17 N 103 51 E

PROVINCE

PLACE

SINGAPORE

TITLE

Church of Good Shepherd

MAP REFERENCE

C. File

DATE OF PICTURE

Probably 1947

SOURCE OF PICTURE

25X1A

CLASSIFICATION

Conf

CAPTIONED BY

tab

FORM NO. SEP 1948 CO. 5 Approved For Release 1999/09/09 : CIA-RDP78-05867A000100250016-5

VERIFIED BY


CAPTION REPORT

CIA PHOTO ACCESSION NO. 112457		LOT NO.	
AREA - 34 L		COUNTRY SINGAPORE	PROVINCE
GEOGRAPHIC COORDINATES 01 17 N 103 51 E		DATE 18 January 1954	PLACE SINGAPORE
TITLE SINGAPORE AIRPORT.		MAP REFERENCE C. File	
DATE OF PICTURE Probably 1949		SOURCE OF PICTURE [REDACTED]	
CLASSIFICATION Conf		25X1A	
CAPTIONED BY tab		VERIFIED BY	
FORM NO. 60. SEP 1948		Approved For Release 1999/09/09 : CIA-RDP78-05867A000100250016-5	
CAPTION REPORT			

CIA (PHOTO ACCESSION NO.)		LOT NO.	
112458		25X1A	
AREA (AM) Approved For Release 1999/09/09 : CIA-RDP78-05867A000100250016-5		18 January 1954	
34 L	COUNTRY	PROVINCE	PLACE
	SINGAPORE		SINGAPORE
GEOGRAPHIC COORDINATES		MAP REFERENCE	
01 17 N 103 51 E		C. File	
TITLE			
Raffles Museum.			
DATE OF PICTURE		SOURCE OF PHOTO	
Probably 1949		[REDACTED]	
CLASSIFICATION			
Conf			
CAPTIONED BY			
tab			
FORM NO. 60. Approved For Release 1999/09/09 : CIA-RDP78-05867A000100250016-5		VERIFIED BY	
SEP 1948			
CAPTION REPORT			

CIA (PHOTO ACCESSION NO.) 112459		LOT NO.	DATE
AREA (ANSI) 34 L	COUNTRY SINGAPORE	PROVINCE	18 January 1954
GEOGRAPHIC COORDINATES 01 17 N 103 51 E		MAP REFERENCE C. File	PLACE SINGAPORE
TITLE Fire Station.			
DATE OF PICTURE Probably 1949		SOURCE OF PICTURE 25X1A	
CLASSIFICATION Conf			
CAPTIONED BY teb			
FORM NO. 40-5		VERIFIED BY	
Approved For Release 1999/09/09 : CIA-RDP78-05867A000100250016-5			
CAPTION REPORT			

(Handwritten mark)

CIA (PHOTO ACCESSION NO.) 112460		LOT NO.	
AREA (AMPHOT) 34 L		COUNTRY SINGAPORE	PROVINCE
GEOGRAPHIC COORDINATES 01 17 N 103 4x 51 E		MAP REFERENCE C. File	PLACE SINGAPORE
DATE OF PICTURE Probably 1949			
CLASSIFICATION Conf		SOURCE OF PICTURE 	
CAPTIONED BY teb		VERIFIED BY	
FORM NO. 80-1 SEP 1948			
Approved For Release 1999/09/09 : CIA-RDP78-05867A000100250016-5			
CAPTION REPORT			

Ocean Building on FINLAYSON GREEN, left of center

C

CIA (PHOTO ACQUISITION NO.)		LOT NO.	
112461		1657A000100250016-5	
Approved For Release 1999/09/09 : CIA-RDP78-05867A000100250016-5			
AREA (AMS 407)	COUNTRY	PROVINCE	DATE
34 L	SINGAPORE		18 January 1949
GEOGRAPHIC COORDINATES		PLACE	
01 17 N 103 51 E		SINGAPORE	
TITLE		MAP REFERENCE	
Entrance Fullerton Green. Ocean Building, left.		C. File	
DATE OF PICTURE	SOURCE OF PICTURE		
Probably 1949	[REDACTED]		
CLASSIFICATION			
Confidential			
CAPTIONED BY		VERIFIED BY	
tab			
FORM NO. 40-53 Approved For Release 1999/09/09 : CIA-RDP78-05867A000100250016-5			
SEP 1948			
CAPTION REPORT			

9


CIA (PHOTO ACCESSION NO.)		LOT NO.	
112462		847	
Approved For Release 1999/09/09 : CIA-RDP78-05867A000100250016-5			
AREA (ARS NOT)	COUNTRY	PROVINCE	DATE
34 L	SINGAPORE		18 January 1954
GEOGRAPHIC COORDINATES		PLACE	
01 17 N 103 51 E		SINGAPORE	
TITLE		MAP REFERENCE	
FINLAYSON GREEN. OCEAN BUILDING CENTER		C. File	
DATE OF PICTURE		SOURCE OF PICTURE	
Probably 1949		25X1A	
CLASSIFICATION			
Confidential			
CAPTIONED BY		VERIFIED BY	
zab			
FORM NO. 100-10 Approved For Release 1999/09/09 : CIA-RDP78-05867A000100250016-5			
SEP 1948 60.53			
CAPTION REPORT			

CIA (PHOTO) ACCESSION NO. 1 112463		LOT NO.	DATE
AREA (ANS) 34 L		COUNTRY SINGAPORE	PROVINCE
GEOGRAPHIC COORDINATES 01 17 N 103 51 E		MAP REFERENCE	PLACE SINGAPORE
TITLE N.A.A.F.I. Club.		C. File	
DATE OF PICTURE Probably 1949		SOURCE OF PICTURE 25X1A	
CLASSIFICATION Confidential			
CAPTIONED BY teb		VERIFIED BY	
FORM NO. 60 SEP 1948			

Approved For Release 1999/09/09 : CIA-RDP78-05867A000100250016-5

Approved For Release 1999/09/09 : CIA-RDP78-05867A000100250016-5

CAPTION REPORT

CIA (PHOTO ACCESSION NO.) 112464		LOT NO.		DATE	
AREA (AMS NO.)		COUNTRY		PROVINCE	
34 L		SINGAPORE		18 January 1954	
GEOGRAPHIC COORDINATES			MAP REFERENCE		
01 17 N 103 42 51 E			C. File		
TITLE <i>Cufford Pier, RIGHT. Buildings left to right in background Bank Store, Union Buildings, HANGKONG & SHANGHAI Banks General Post Office.</i>					
DATE OF PICTURE		SOURCE OF PICTURE			
see CIA 38790 Probably 1949		25X1A 			
CLASSIFICATION					
Conf					
CAPTIONED BY			VERIFIED BY		
teb					
FORM NO. 80.53 SEP 1948					
Approved For Release 1999/09/09 : CIA-RDP78-05867A000100250016-5					
CAPTION REPORT					

C

CIA (PHOTO ACCESSION NO.) 112465		LOT NO.	DATE
AREA (AM)	COUNTRY	PROVINCE	PLACE
34 E	SINGAPORE		18 January 1954
GEOGRAPHIC COORDINATES		MAP REFERENCE	
01 17 N 103 51 E		C. File	

TITLE
SINGAPORE IMPROVEMENT TRUST FLATS, UPPER PICKERING STREET.

25X1A

DATE OF PICTURE	SOURCE OF PICTURE
Probably 185 1949	[REDACTED]

CLASSIFICATION	VERIFIED BY
Conf	
CAPTIONED BY	
teb	

FORM NO. 80-1 Approved For Release 1999/09/09 : CIA-RDP78-05867A000100250016-5
 SEP 1948

CAPTION REPORT


CIA (PHOTO ACCESSION NO.) **112466** LOT NO. **18 January 1954**

AREA (AM) **34 L** COUNTRY **SINGAPORE** PROVINCE **SINGAPORE** MAP REFERENCE **C. File**

GEOGRAPHIC COORDINATES **01 17 N 103 45 E**

TITLE *Caexa Quay. Buildings left to right: Bank of China, Union Buildings, Hong Kong & Shanghai Bank, General Post Office.*

25X1A

DATE OF PICTURE **Probably 1949** SOURCE OF PICTURE 

CLASSIFICATION **Conf** CAPTIONED BY **teb** VERIFIED BY

FORM NO. **Approved For Release 1999/09/09 : CIA-RDP78-05867A000100250016-5** SEP 1948 60-53

CAPTION REPORT

CIA PHOTO ACCESSION NO. 112457		LOT NO.		DATE	
AREA (ANSI) 34 L		COUNTRY SINGAPORE		PROVINCE	
GEOGRAPHIC COORDINATES 01 17 N 103 51 E		MAP REFERENCE		PLACE SINGAPORE	
TITLE Cathay Building		C. File			
DATE OF PICTURE Probably 1949		SOURCE OF PICTURE 25X1A			
CLASSIFICATION Conf					
CAPTIONED BY tab		VERIFIED BY			
FORM NO. 60-58 Approved For Release 1999/09/09 : CIA-RDP78-05867A000100250016-5					
SEP 1948					
CAPTION REPORT					

C

note bldg. not by.

CIA (PHOTO ACCESSION NO.) 112463		LOT NO.	
AREA (CAMERA)		DATE	
34 L	COUNTRY SINGAPORE	PROVINCE	18 January 1954
GEOGRAPHIC COORDINATES 01 17 N 103 51 E		PLACE SINGAPORE	
TITLE RAFFLES BUILDING.		MAP REFERENCE C. File	
DATE OF PICTURE Probably 1949		SOURCE OF PICTURE 25X1A	
CLASSIFICATION Conf		VERIFIED BY	
CAPTIONED BY teb		FORM NO. 60	
Approved For Release 1999/09/09 : CIA-RDP78-05867A000100250016-5			
CAPTION REPORT			

C



FORM NO. 60-59
SEP 1948

CAPTION REPORT

Approved For Release 1999/09/09 : CIA-RDP78-05867A000100250016-5

CIA (PHOTO ACCESSION NO.) 112463		LOT NO. G-47	DATE 18 Jan 1954
AREA (AMS NO.) 34 L	COUNTRY SINGAPORE	PLACES SINGAPORE	
GEOGRAPHIC COORDINATES 01 27 N 103 52 E		TITLE C. File	

Bank of China building.

25X1A

DATE OF PICTURE
Probably 1949



CLASSIFICATION
Confidential
Approved For Release 1999/09/09 : CIA-RDP78-05867A000100250016-5

CAPTIONED BY
teb

SEP 1968 60-53

CAPTION REPORT

Approved For Release 1999/09/09 : CIA-RDP78-05867A000100250016-5

CIA (PHOTO ACCESSION NO.)		112470		REF. NO.	G-47	DATE	18 Jan 1958/4
AREA (AMS NO.)	34 L	COUNTRY	SINGAPORE	NO. IN		PLACE	SINGAPORE
GEOGRAPHIC COORDINATES				VAL. REFERENCE			
01 17 N		103 51 E		C. File			
TITLE							
<i>General Hospital. Nurses quarters.</i>							
DATE OF PICTURE		25X1A					
<i>January 1958</i>		[REDACTED]					
CLASSIFICATION							
Approved For Release 1999/09/09 : CIA-RDP78-05867A000100250016-5							
CAPTIONED BY							
teb							

①

FORM NO. 60-83
SEP 1948

CAPTION REPORT

Approved For Release 1999/09/09 : CIA-RDP78-05867A000100250016-5

CIA PHOTO ACCESSION NO. 1 112471		LOT NO.	DATE
AREA (AWS NO. 1) 34 L	COUNTRY SINGAPORE	PROVINCE	DATE 18 JAN 1954
GEOGRAPHIC COORDINATES 01 17 N 103 51 E		PLACE SINGAPORE	
TITLE <i>SINGAPORE TURF CLUB.</i>		REFERENCE C. File	
DATE OF PICTURE <i>Probably 1948</i>		25X1A	
CLASSIFICATION <i>Confidential</i>		Approved For Release 1999/09/09 : CIA-RDP78-05867A000100250016-5	
CAPTIONED BY tcb			

C

SEP 1946 60-53

CAPTION REPORT

Approved For Release 1999/09/09 : CIA-RDP78-05867A000100250016-5

CIA PHOTO ACCESSION NO. 1 112472	REF. NO. G-47	DATE 18 JAN 1954
--	-------------------------	----------------------------

AREA (AMS NO.) 34 L	COUNTRY SINGAPORE	PLACE SINGAPORE
-------------------------------	-----------------------------	---------------------------

GEOGRAPHIC COORDINATES 01 17 N 103 51 E	TITLE C. File
---	-------------------------

Railway Station.

25X1A

DATE OF PICTURE <i>Probably 1948</i>	
---	--

CLASSIFICATION **Confidential**
 Approved For Release 1999/09/09 : CIA-RDP78-05867A000100250016-5

CAPTIONED BY tab	RELEASED BY
----------------------------	-------------

SEP 1948 60-53

CAPTION REPORT

Approved For Release 1999/09/09 : CIA-RDP78-05867A000100250016-5

CIA (PHOTO ACCESSION NO.) 112473		LOT NO. G-47	DATE 18 JAN 1954
AREA (AMS NO.) 34 L	COUNTRY SINGAPORE	PROVINCE	PLACE SINGAPORE
GEOGRAPHIC COORDINATES 01 17 N 103 51 E		TITLE C. File	
TITLE RAFFLES HOTEL			
DATE OF PICTURE Probably 1949		SOURCE [REDACTED]	
CLASSIFICATION Confidential			
Approved For Release 1999/09/09 : CIA-RDP78-05867A000100250016-5			
CAPTIONED BY tab		REVIEWED BY	

SEP 1948 60-53

CAPTION REPORT

Approved For Release 1999/09/09 : CIA-RDP78-05867A000100250016-5

CIA PHOTO ACCESSION NO. 1 112474	LOT NO. G-47	DATE 18 Jan 1954
AREA (AMS NO. 1) 34 L	COUNTRY SINGAPORE	PLACE SINGAPORE
GEOGRAPHIC COORDINATES 01 17 N 103 51 E		TITLE C. File
TITLE <i>RAEFLES SCHOOL.</i>		
DATE OF PICTURE	25X1A	
<i>Probably 1959</i>		
CLASSIFICATION		
Approved For Release 1999/09/09 : CIA-RDP78-05867A000100250016-5		
CAPTIONED BY		

SEP 1948 60-53

CAPTION REPORT

Approved For Release 1999/09/09 : CIA-RDP78-05867A000100250016-5

CIA PHOTO ACCESSION NO. 112475		LOT NO. G-47	DATE 18 Jun 1948
AREA (AMS NO.) 34 L	COUNTRY SINGAPORE	PHOTO NO.	PLACE SINGAPORE
GEOGRAPHIC COORDINATES 01 27 N 103 51 E		C. FILE	

TITLE *GAN ENG SENG English School.*

25X1A

DATE OF PICTURE <i>Probably 1948</i>	CLASSIFICATION Confidential
--------------------------------------	------------------------------------

Approved For Release 1999/09/09 : CIA-RDP78-05867A000100250016-5

CAPTIONED BY <i>tab</i>

SEP 1948 EO-53

CAPTION REPORT

Approved For Release 1999/09/09 : CIA-RDP78-05867A000100250016-5

CIA PHOTO ACCESSION NO. 1 112476		LOT NO. G-47	DATE 18 Jun 1948
AREA (AMS NO.) 34 L	COUNTRY SINGAPORE	PROVINCE	PL SINGAPORE
GEOGRAPHIC COORDINATES 01 17 N 103 51 E		MAP REFERENCE C. file	
TITLE <i>New World Park.</i>			
DATE OF PICTURE <i>Probably 1949</i>	[REDACTED]		
CLASSIFICATION Confidential			
Approved For Release 1999/09/09 : CIA-RDP78-05867A000100250016-5			
CAPTIONED BY tab			

25X1A

SEP 1968 60-83

CAPTION REPORT

Approved For Release 1999/09/09 : CIA-RDP78-05867A000100250016-5

CIA IPHOTO ACCESSION NO. 112477		LOT NO. G-47	DATE 18 Jan 1954
AREA (AMS NO.) 34 L	COUNTRY SINGAPORE	PLACE SINGAPORE	
GEOGRAPHIC COORDINATES 01 17 N 103 51 E		C. File	
TITLE <i>Happy World Park</i>			
25X1A			
DATE OF PICTURE <i>Probably 1949</i>	[REDACTED]		
CLASSIFICATION			
Approved For Release 1999/09/09 : CIA-RDP78-05867A000100250016-5			
CAPTIONED BY		BY	

(Y)

SEP 1948 60-53

CAPTION REPORT

Approved For Release 1999/09/09 : CIA-RDP78-05867A000100250016-5

CIA PHOTO ACCESSION NO. 112478		LOT NO. G-47		DATE 18 Jan 1954	
AREA (AMS NO.) 34 L	COUNTRY SINGAPORE	GEOGRAPHIC COORDINATES 02 17 N 103 51 E		PLACE SINGAPORE	
TITLE Majestic Theatre.		C. File			
DATE OF PICTURE Probably 1949		25X1A			
CLASSIFICATION		Approved For Release 1999/09/09 : CIA-RDP78-05867A000100250016-5			
CAPTIONED BY		APPROVED BY			

SEP 1948 60-55


CAPTION REPORT

Approved For Release 1999/09/09 : CIA-RDP78-05867A000100250016-5

CIA (PHOTO ACCESSION NO.) 112479		FOOT NO. G-47	DATE 18 Jan 1958th
AREA (AMS NO.) 34 L	COUNTRY SINGAPORE	PLACENAME	PLACE SINGAPORE
GEOGRAPHIC COORDINATES 01 17 N 103 51 E		C. File	

TITLE
ORION THEATRE.

25X1A

DATE OF PICTURE <i>February 1949</i>	NO. 
---	--

CLASSIFICATION
Approved For Release 1999/09/09 : CIA-RDP78-05867A000100250016-5

CAPTIONED BY

FORM NO. 40-53
SEP 1948

CAPTION REPORT

Approved For Release 1999/09/09 : CIA-RDP78-05867A000100250016-5

CIA (PHOTO ACCESSION NO.) 112480		LOT NO. G-47	DATE 18 Jan 1954
AREA (LANS NO.) 34 L	COUNTRY SINGAPORE	PROPERTY	PLACE SINGAPORE
GEOGRAPHIC COORDINATES 01 17 N 103 51 E		TITLE C. File	

Sr. Joseph Schmal

25X1A

DATE OF PICTURE

Probably 1949



CLASSIFICATION

Approved For Release 1999/09/09 : CIA-RDP78-05867A000100250016-5

CAPTIONED BY

tab

VERIFIED BY

SEP 1948 60-53

CAPTION REPORT

Approved For Release 1999/09/09 : CIA-RDP78-05867A000400250016-5

CIA PHOTO ACCESSION NO. 1 112481		LOT NO.	DATE
AREA (AMS NO.) 34 L	COUNTRY SINGAPORE	G-47	18 Jan 1954
GEOGRAPHIC COORDINATES 01 17 N 103 51 E		PLACE SINGAPORE	
TITLE <i>ADELPHI HOTEL</i>		C. File	
DATE OF PICTURE <i>Probably 1949</i>	25X1A		
CLASSIFICATION			
Approved For Release 1999/09/09 : CIA-RDP78-05867A000400250016-5			
CAPTIONED BY tab			

7

SEP 1968 40-53

CAPTION REPORT

Approved For Release 1999/09/09 : CIA-RDP78-05867A000100250016-5

CIA PHOTO ACCESSION NO. 112482		LOT NO. G-47	DATE 18 Jan 1954
AREA (AMS NO.) 34 L	COUNTRY SINGAPORE	PLACE SINGAPORE	
GEOGRAPHIC COORDINATES 01 17 N 103 51 E		C. File	
TITLE <i>Anderson Bridge, foreground; General Post Office, left; Bank of China, right.</i>			
DATE OF PICTURE <i>Probably 1949</i>			
CLASSIFICATION 25X1A			
Approved For Release 1999/09/09 : CIA-RDP78-05867A000100250016-5			

C

25X1A



Approved For Release 1999/09/09 : CIA-RDP78-05867A000100250016-5

FORM NO. 60-13
SEP 1948

CAPTION REPORT

Approved For Release 1999/09/09 : CIA-RDP78-05867A000100250016-5

CIA PHOTO ACCESSION NO. 112483	LOT NO. G-47	DATE 18 Jan 1954
AREA (AMS NO.) 34 L	COUNTRY SINGAPORE	PLACE SINGAPORE
GEOGRAPHIC COORDINATES 01 17 N 103 51 E		NAT. ORIGIN C. F21c
TITLE <i>General Post Office (Fusserton) Building.</i>		
DATE OF PICTURE <i>Probably 1949</i>		
CLASSIFICATION 25X1A		
Approved For Release 1999/09/09 : CIA-RDP78-05867A000100250016-5		
CAPTIONED BY		

FORM NO. 60-53
SEP 1946

CAPTION REPORT

Approved For Release 1999/09/09 : CIA-RDP78-05867A000100250016-5

CIA PHOTO ACCESSION NO. 112484		LOT NO. G-47	DATE 18 Jan 1954
AREA TAMS NO. 34 L	COUNTRY SINGAPORE	POSITION	PLACE SINGAPORE
GEOGRAPHIC COORDINATES 01 17 N 103 51 E		C. File	
TITLE GENERAL POST OFFICE (FULLERTON) BUILDING.			
DATE OF PICTURE		25X1A	
REBABLY 1949		[REDACTED]	
CLASSIFICATION			
Approved For Release 1999/09/09 : CIA-RDP78-05867A000100250016-5			
CAPTIONED BY			

0

SEP 1948 60-53

CAPTION REPORT

Approved For Release 1999/09/09 : CIA-RDP78-05867A000100250016-5

CIA PHOTO ACCESSION NO. 1 112485		LOT NO. G-47	DATE 18 Jun 1954
AREA (AMS NO.) 34 L	COUNTRY SINGAPORE	PLACE SINGAPORE	
GEOGRAPHIC COORDINATES 01 17 N 103 51 E		C. File	

COLLAUGHT DRIVE.
Town Hall, LEFT; Supreme Court and City Council Building,
main dome - center; St. Andrews Cathedral, right.
Andersons bridge, foreground.

DATE OF PICTURE <i>Probably 1949</i>	25X1A
---	-------

CLASSIFICATION *Conf*
 Approved For Release 1999/09/09 : CIA-RDP78-05867A000100250016-5

CAPTIONED BY

FORM NO. 6983
SEP 1953

CAPTION REPORT

Approved For Release 1999/09/09 : CIA-RDP78-05867A000100250016-5

CIA PHOTO ACCESSION NO.	REF NO.	DATE
112486	G-47	18 Jan 1974
AREA LAWS NO.	COUNTRY	PLACE
34 L	SINGAPORE	SINGAPORE
GEOGRAPHIC COORDINATES		FILE
01 17 N 103 51 E		C. File


TITLE
SINGAPORE TURF CLUB.

25X1A

DATE OF PICTURE	QUALITY
<i>Probably 1949</i>	[REDACTED]

Approved For Release 1999/09/09 : CIA-RDP78-05867A000100250016-5

CLASSIFICATION
Conf. teb

CIA (PHOTO ACCESSION NO.) 112487		LOT NO.	DATE
AREA (AMSTADT) 34L		COUNTRY SINGAPORE	PROVINCE SINGAPORE
GEOGRAPHIC COORDINATES 01 17 N 103 51 E		MAP REFERENCE C FILE	
TITLE St. Andrew Cathedral.			
DATE OF PICTURE Probably 1949		SOURCE 	
CLASSIFICATION Conf. Secret			
CAPTIONED BY [Signature]		VERIFIED BY	
FORM NO. Approved For Release 1999/09/09 : CIA-RDP78-05867A000100250016-5 SEP 1948 40-53			
CAPTION REPORT			

FORM NO. 60-53
SEP 1948

CAPTION REPORT

Approved For Release 1999/09/09 : CIA-RDP78-05867A000100250016-5

CIA PHOTO ACCESSION NO.	112488	IDENT.	G-47	DATE	18 Jan 1954
AREA IAMS NO.	34 L	COUNTRY	SINGAPORE	PLACE	SINGAPORE
GEOGRAPHIC COORDINATES	01 17 N 103 51 E	MAP REFERENCE	C. File		
TITLE	<i>EMPERESS PLACE. Town the (VICTORIA) HALL.</i>				
DATE OF PICTURE	<i>Probably 1949</i>	SOURCE OF PICTURE	[REDACTED]		
CLASSIFICATION	Approved For Release 1999/09/09 : CIA-RDP78-05867A000100250016-5				
CA	<i>Conf/</i>	<i>tab</i>			

C

25X1A

FORM NO. 60-59
SEP 1948


CAPTION REPORT

Approved For Release 1999/09/09 : CIA-RDP78-05867A000100250016-5

CIA PHOTO ACCESSION NO. 112489	REF. NO. G-47	DATE 18 Jan 1954
AREA FILE NO. 94 L	COUNTRY SINGAPORE	PLACE SINGAPORE
GEOGRAPHIC COORDINATES 01 17 N 103 51 E		FILE REFERENCE C. file

*EMERESS PLACE. TOWN HALL, CENTER; SUPREMACY COURT AND
CITY COUNCIL BUILDING, RIGHT.*

25X1A

DATE OF PICTURE <i>Probably 1949</i>	NUMBER OF PICTURES 
---	--

CLASSIFICATION Approved For Release 1999/09/09 : CIA-RDP78-05867A000100250016-5

CAPTION	
---------	--

FORM NO. 80-83
SEP 1948

CAPTION REPORT

Approved For Release 1999/09/09 : CIA-RDP78-05867A000100250016-5

CIA PHOTO ACCESSION NO.	112490	EDITION	G-47	DATE	18 Jan 1954
AREA (AMS NO.)	34 L	COUNTRY	SINGAPORE	PROJECT	
GEOGRAPHIC COORDINATES			01 17 N 103 51 E	PLACE	SINGAPORE
TITLE			C. File		

*CLARENASH BRIDGE, FOREGROUND; ANDERSON BRIDGE, BACKGROUND.
SINGAPORE RIVER.*

25X1A

DATE OF PICTURE	Probably 1949	NO.	[REDACTED]
-----------------	---------------	-----	------------

Approved For Release 1999/09/09 : CIA-RDP78-05867A000100250016-5

CAPTIONED BY

FORM NO. 60-53
SEP 1948

CAPTION REPORT

Approved For Release 1999/09/09 : CIA-RDP78-05867A000100250016-5

CIA PHOTO ACCESSION NO. 1 112491		LOT NO. G-47	DATE 18 Jan 1954
AREA (AWS NO. 1) 34 L	COUNTRY SINGAPORE	PROD. NO.	PLACE SINGAPORE
GEOGRAPHIC COORDINATES 01 17 N 103 51 E		TITLE C. File	
<p><i>CAVENAGH BRIDGE crossing SINGAPORE RIVER.</i> <i>Town Hall tower and Singapore Court building lower background.</i></p>			
<p>DATE OF PICTURE <i>Probably 1949</i></p>			
<p>CLASSIFICATION 25X1A</p>			
<p>APPROVED FOR RELEASE 1999/09/09 : CIA-RDP78-05867A000100250016-5</p>			
<p>CAPTIONED BY</p>			

FORM NO. SEP 1948 60-53

CAPTION REPORT

Approved For Release 1999/09/09 : CIA-RDP78-05867A000100250016-5

CIA PHOTO ACCESSION NO. 112492		LOT NO. G-47	DATE 18 Jan 1954
AREA (AMS NO.) 34 L	COUNTRY SINGAPORE	PROVINCE	PLACE SINGAPORE
GEOGRAPHIC COORDINATES 01 17 N 103 51 E		C. FILE	
TITLE <i>Empress Place, Town (Victoria) Hall, center, Supreme Court and City Council building, right.</i>			
25X1A			
DATE OF PICTURE <i>Probably 1948</i>	SIGNATURE [REDACTED]		
CLASSIFICATION Approved For Release 1999/09/09 : CIA-RDP78-05867A000100250016-5			
CAPTIONED BY			

FORM NO. SEP 1948 60-53

CAPTION REPORT

Approved For Release 1999/09/09 : CIA-RDP78-05867A000100250016-5

CIA PHOTO ACCESSION NO. 112493

AREA (AMS NO.) 34 L COUNTRY SINGAPORE DATE 18 Jan 1956

GEOGRAPHIC COORDINATES 01 17 N 103 51 E PLACE SINGAPORE

TITLE SINGAPORE CRICKET CLUB. C. File

DATE OF PICTURE PROBABLY 1948

25X1A

CLASSIFICATION Approved For Release 1999/09/09 : CIA-RDP78-05867A000100250016-5

CAPTIONS

FORM NO. 60-53
SEP 1948

CAPTION REPORT

Approved For Release 1999/09/09 : CIA-RDP78-05867A000100250016-5


CIA PHOTO ACCESSION NO. 112494		REF. NO. G-47	DATE 18 Jan 1954
AREA (AMS NO.) 34 L	COUNTRY SINGAPORE	PLACES SINGAPORE	
GEOGRAPHIC COORDINATES 01 17 N 103 51 E		TITLE C. File	
<p><i>Capitol Theater.</i></p>			
<p>25X1A</p>			
DATE OF PICTURE <i>Probably 1952</i>	[REDACTED]		
<p>Approved For Release 1999/09/09 : CIA-RDP78-05867A000100250016-5</p>			
<p>CAPTIONED BY teb</p>			

CIA PHOTO ACCESSION NO. 1		LOT NO.	
1A2695		U-47	
Approved For Release 1999/09/09 : CIA-RDP78-05867A000100250016-5			
AREA (AMS NO.)	COUNTRY	PROVINCE	DATE
34 L	SINGAPORE		18 January 1954
GEOGRAPHIC COORDINATES		PLACE	
01 17 N 103 51 E		SINGAPORE	
TITLE		MAP REFERENCE	
Sultan Mosque.		C.File	
DATE OF PICTURE	SOURCE OF PICTURE		
Probably 1949	[REDACTED]		
CLASSIFICATION			
Conf.			
CAPTIONED BY			
Approved For Release 1999/09/09 : CIA-RDP78-05867A000100250016-5			
FORM NO. 60-53	SEP 1948		
CAPTION REPORT			

CIA (PHOTO ACCESSION NO.)		LOT NO.	
Approved For Release 1999/09/09 : CIA-RDP78-05867A000100250016-5		18 January 1954	
AREA (AWS NO.)	COUNTRY	PROVINCE	PLACE
34 L	SINGAPORE		SINGAPORE
GEOGRAPHIC COORDINATES		MAP REFERENCE	
01 17 N 103 51 E		C.File	
TITLE			
<i>Anderson Bridge across Singapore River. City Hall, background.</i>			
DATE OF PICTURE		SOURCE OF PICTURE	
Probably 195 1949		[REDACTED]	
CLASSIFICATION			
Conf.			
CAPTIONED BY			
Approved For Release 1999/09/09 : CIA-RDP78-05867A000100250016-5			
FORM NO. SEP 1948 60-53			

CAPTION REPORT

CIA (PHOTO ACCESSION NO.) 112487		LOT NO. Approved For Release 1999/09/09 : CIA-RDP78-05867A000100250016-5	
AREA (AMS NO.) 34 L	COUNTRY SINGAPORE	PROVINCE	DATE 18 January 1954
GEOGRAPHIC COORDINATES 01 17 N 103 51 E		MAP REFERENCE C. File	PLACE SINGAPORE
TITLE HINDU (MARIAMAN) TEMPLE on South Bridge Road.			
DATE OF PICTURE Probably 1949	SOURCE OF PHOTO 25X1A		
CLASSIFICATION Conf			
CAPTIONED BY top			
FORM NO. 60-53 SEP 1948		Approved For Release 1999/09/09 : CIA-RDP78-05867A000100250016-5	
CAPTION REPORT			

GFA (PHOTO ACCESSION NO.) 112498		LOT NO. 18 January 1954	
Approved For Release 1999/09/09 : CIA-RDP78-05867A000100250016-5			
AREA (AMS NO.) 34 L	COUNTRY SINGAPORE	PROVINCE	PLACE SINGAPORE
GEOGRAPHIC COORDINATES 01 17 N 103 51 E		MAP REFERENCE C. File	
TITLE <i>Sultan Mosque.</i>			
DATE OF PICTURE Probably 1949	SOURCE OF PHOTO 		
CLASSIFICATION Conf			
CAPTIONED BY tel			
Approved For Release 1999/09/09 : CIA-RDP78-05867A000100250016-5			
FORM NO. 60-53 SEP 1948			
CAPTION REPORT			

CIA (PHOTO ACCESSION NO.)		LOT NO.	
112493		Approved For Release 1999/09/09 : CIA-RDP78-05867A000100250016-5	
AREA (AMS NO.)	COUNTRY	PROVINCE	PLACE
34 L	SINGAPORE		SINGAPORE
GEOGRAPHIC COORDINATES		MAP REFERENCE	
01 17 N 103 51 E		C. File	
TITLE			
<i>Swat World Park.</i>			
DATE OF PICTURE	SOURCE OF PI		
Probably 1949	[Redacted]		
CLASSIFICATION			
Conf			
CAPTIONED BY			
Approved For Release 1999/09/09 : CIA-RDP78-05867A000100250016-5		VERIFIED BY	
FORM NO. 60-53 SEP 1948		[Redacted]	
CAPTION REPORT			

FORM NO.
SEP 1948 60-53

CAPTION REPORT

Approved For Release 1999/09/09 : CIA-RDP78-05867A000100250016-5

CIA PHOTO ACCESSION NO. 1 112500	LOT NO. G-47	DATE 18 Jna 1952 1954
AREA (AMS NO.) 34 L	COUNTRY SINGAPORE	PLACE SINGAPORE
GEOGRAPHIC COORDINATES 01 17 N 103 51 E		C. FILE

TITLE
Asia Assurance Company, Limited Building under construction.

25X1A

DATE OF PICTURE
Probably 1949



Approved For Release 1999/09/09 : CIA-RDP78-05867A000100250016-5

CAPTIONED BY
tcb

FORM NO. 40-53
SEP 1968


CAPTION REPORT

Approved For Release 1999/09/09 : CIA-RDP78-05867A000100250016-5

CIA PHOTO ACCESSION NO. 112501		LOT NO. G-47	DATE 18 Jan 1951
AREA (AMS NO.) 34 L	COUNTRY SINGAPORE	PLAZA	PLACE SINGAPORE
GEOGRAPHIC COORDINATES 01 17 N 103 51 E		TITLE C. File	

New CHARTERED Bank building under construction on ROBINSON ROAD.

25X1A

DATE OF PICTURE <i>Probably 1949</i>	SOURCE 
--------------------------------------	---

Approved For Release 1999/09/09 : CIA-RDP78-05867A000100250016-5

CLASSIFICATION *Confidential*
CAPTIONED BY *teb*

CIA (PHOTO ACCESSION NO.)		LOT NO.	
112502		C-17	
Approved For Release 1999/09/09 : CIA-RDP78-05867A000100250016-5			
AMERFILMS NO.	COUNTRY	DATE	PLACE
34 L	SINGAPORE	18 January 1954	SINGAPORE
GEOGRAPHIC COORDINATES		MAP REFERENCE	
01 17 N 103 52 E		C. File	
TITLE			
<i>Singapore Swimming Club.</i>			
DATE OF PICTURE		SOURCE	
Probably 1949		[REDACTED]	
CLASSIFICATION			
Conf			
CAPTIONED BY		VERIFIED BY	
teb			
Approved For Release 1999/09/09 : CIA-RDP78-05867A000100250016-5			
SEP 1948 80-53			
CAPTION REPORT			

0

CIA (PHOTO) ACCESSION NO. 1 112503		LOT NO.	
APPROVED FOR RELEASE 1999/09/09 : CIA-RDP78-05867A000100250016-5		18 January 1954	
AREA/PICTURE NO. 1 34 L	COUNTRY SINGAPORE	PROVINCE	PLACE SINGAPORE
GEOGRAPHIC COORDINATES 01 17 N 103 51 E		MAP REFERENCE C. File	
TITLE <i>Singapore Swimming Club.</i>			
DATE OF PICTURE Probably 195 1949		SOURCE OF PICTURE 25X1A [REDACTED]	
CLASSIFICATION Conf			
CAPTIONED BY teb		VERIFIED BY	
FORM 100 SEP 1948		APPROVED FOR RELEASE 1999/09/09 : CIA-RDP78-05867A000100250016-5	
CAPTION REPORT			

CIA (PHOTO ACCESSION NO.)		LOT NO.		DATE	
112504		6-87		10 January 1954	
Approved For Release 1999/09/09 : CIA-RDP78-05867A000100250016-5					
AREA (AMS NO.)	COUNTRY	PROVINCE	PLACE		
34 L	SINGAPORE		SINGAPORE		
GEOGRAPHIC COORDINATES			MAP REFERENCE		
01 17 N 103 51 E			C. File		
TITLE					
<i>Cornwall Drive. Towers, left to right; Supreme Court building, City Hall, St. Andrew's Cathedral. Cornwall Bridge foreground; Anderson Bridge, right.</i>					
25X1A					
DATE OF PICTURE		SOURCE			
Probably 1949		[REDACTED]			
CLASSIFICATION					
Conf					
CAPTIONED BY			VERIFIED BY		
teb					
Approved For Release 1999/09/09 : CIA-RDP78-05867A000100250016-5					
FORM NO. 60-53 SEP 1948					
CAPTION REPORT					

CIA (PHOTO ACCESSION NO.)		LOT NO.		DATE	
112505		Approved For Release 1999/09/09 : CIA-RDP78-05867A000100250016-5		29 January 1954	
AREA ITEMS NO.	34 L	COUNTRY	SINGAPORE	PROVINCE	PLACE
GEOGRAPHIC COORDINATES			MAP REFERENCE		
01 17 N 103 51 E			C. File		
TITLE					
<i>Elgin Bridge across Singapore River. City Hall Tower left background.</i>					
25X1A					
DATE OF PICTURE		SOURCE			
Probably 1949		[REDACTED]			
CLASSIFICATION					
Conf					
CAPTIONED BY			VERIFIED BY		
teb					
Approved For Release 1999/09/09 : CIA-RDP78-05867A000100250016-5					
FORM NO. 60-53 SEP 1948					
CAPTION REPORT					

CIA (PHOTO ACCESSION NO.) 1050			LGT NO.			DATE		
Approved For Release 1999/09/09 : CIA-RDP78-05867A000100250016-5						18 January 1954		
AREA (AMS NO.) 34 L		COUNTRY SINGAPORE		PROVINCE		PLACE SINGAPORE		
GEOGRAPHIC COORDINATES 02 17 N 103 51 E				MAP REFERENCE C. File				
TITLE <i>RAFFLES PLACE.</i>								
DATE OF PICTURE Probably 1951-1949			SOURCE OF PICTURE 25X1A					
CLASSIFICATION Conf								
CAPTIONED BY tab			VERIFIED BY					
Approved For Release 1999/09/09 : CIA-RDP78-05867A000100250016-5								
FORM NO. SEP 1948 60-53								
CAPTION REPORT								