

CIA PHOTO ACCESSION NO. 117021 LOT NO. 117021 DATE 1953 APPROVED FOR RELEASE 1999/09/20 : CIA-RDP78-05867A000100260032-6

AREA (AMS NO.) 312K COUNTRY LEBANON PROVINCE MT. LEBANON PLACE BEIRUT


GEOGRAPHIC COORDINATES 33:53N 35:30E MAP REFERENCE C-FILE

TITLE TRANSPORTING CYPRUS JACKS BY AIR TO TEHERAN, FOR IRANIAN ARMY REMOUNT STATION AND MINISTRY OF AGRICULTURE LIVESTOCK BUREAU STATIONS.

25X1A

DATE OF PICTURE 1953 SOURCE OF PICTURE [REDACTED]

CLASSIFICATION [REDACTED] CAPTIONED BY APPROVED FOR RELEASE 1999/09/20 : CIA-RDP78-05867A000100260032-6

CIA (PHOTO ACCESSION NO.) <b>Approved For Release 1999/09/20 : CIA-RDP78-05867A000100260032-6</b>		LOT NO.	DATE
AREA (AMS NO.) <b>531 K</b>	COUNTRY <b>TURKEY</b>	PROVINCE <b>DENIZLI</b>	PLACE <b>ECIRLI</b>
GEOGRAPHIC COORDINATES <b>37 54 N 29 10 E</b>		MAP REFERENCE <b>CGS 4113, G-4 &amp; WAC 340</b>	
TITLE  <b>RUINS OF ANCIENT CITY OF HERIOPOLIS ON TERRACE IN BACKGROUND.</b>			
25X1A			
DATE OF PICTURE <b>1952</b>			
CLASSIFICATION <b>C</b>			
CAPTIONED BY <b>[Signature]</b>		VERIFIED BY	
<b>Approved For Release 1999/09/20 : CIA-RDP78-05867A000100260032-6</b>			
FORM NO. 60-53 SEP 1948			
CAPTION REPORT			

CIA (PHOTO ACCESSION NO.) LOT NO. DATE  
**Approved For Release 1999/09/20 : CIA-RDP78-05867A000100260032-6**

AREA (AMS NO.) COUNTRY PROVINCE PLACE  
531A TURKEY DENIZLI ECIRLI (NR)

GEOGRAPHIC COORDINATES MAP REFERENCE  
37 54 N 29 10 E G565 4193 (A-4) v WAC 342

TITLE

RUINS OF ANCIENT CITY OF HERIOPOLIS.  
PART 1 OF 12-PART PANORAMA (SEE  
CIA 117823 TO 117834).

25X1A

DATE OF PICTURE 1952 

CLASSIFICATION C

CAPTIONED BY  VERIFIED BY

**Approved For Release 1999/09/20 : CIA-RDP78-05867A000100260032-6**

CIA (PHOTO ACCESSION NO.) <b>117824</b>		LOT NO. 1999/09/20		DATE 1952		CIA-RDP78-05867A000100260032-6	
AREA (AMS NO.) 5314	COUNTRY TURKEY	PROVINCE DENIZLI	PLACE ECIRLI (NR)				
GEOGRAPHIC COORDINATES 37 54 N 29 10 E		MAP REFERENCE 0505 4193, R-4 & WAC 342					
TITLE RUINS OF ANCIENT CITY OF HERIOPOLIS, PART 2 OF 12-PART PANORAMA (SEE CIA 117823 TO 117834).							
25X1A							
DATE OF PICTURE 1952		[REDACTED]					
CLASSIFICATION C							
CAPTIONED BY Approved For Release 1999/09/20				VERIFIED BY CIA-RDP78-05867A000100260032-6			
FORM NO. 60-53 SEP 1948		CAPTION REPORT					

Approved For Release 1999/09/20 : CIA-RDP78-05867A000100260032-6

AREA (AMS NO.) 531K COUNTRY TURKEY PROVINCE DENIZLI PLACE FEIRLI (NR)

GEOGRAPHIC COORDINATES 37 54 N 29 10 E MAP REFERENCE OSR 4/93, G-4 v WAC 34

TITLE

RUINS OF ANCIENT CITY OF HERIOTOLIS.  
PART 3 OF 12-PART PANORAMA (SEE  
CIA \_\_\_\_\_ TO \_\_\_\_\_).

25X1A

DATE OF PICTURE 1957

CLASSIFICATION

CAPTIONED BY Approved For Release 1999/09/20 : CIA-RDP78-05867A000100260032-6

CIA (PHOTO ACCESSION NO.) **117020** LOT NO. **3** DATE **1952** **Approved For Release 1999/09/20 : CIA-RDP78-05867A000100260032-6**

AREA (AMS NO.) **5314** COUNTRY **TURKEY** PROVINCE **DENIZLI** PLACE **ECIRLI (NR)**

GEOGRAPHIC COORDINATES **37 54 N 29 10 E** MAP REFERENCE **GSGS 4/93, C-4 & WAC 342**

TITLE

**RUINS OF ANCIENT CITY OF HERIOPOLIS,  
PART 4 OF 12-PART PANORAMA  
(SEE CIA \_\_\_\_\_).**

**25X1A**

DATE OF PICTURE **1952**

CLASSIFICATION **C**

CAPTIONED BY **Approved For Release 1999/09/20 : CIA-RDP78-05867A000100260032-6**

FORM NO. 60-53 SEP 1948

CAPTION REPORT

Approved For Release 1999/09/20 : CIA-RDP78-05867A000100260032-6

CIA (PHOTO ACCESSION NO.) 11827 LOT NO. DATE

AREA (AMS NO.) 5314 COUNTRY TURKEY PROVINCE DENIZLI PLACE ECIRLI LNR

GEOGRAPHIC COORDINATES 37 54 N 29 10 E MAP REFERENCE GUGJ 4193 G-4 & WAC 340

TITLE

RUINS OF ANCIENT CITY OF HERIOPOLIS.  
PART 5 OF 12-PART PANORAMA  
(SEE CIA \_\_\_\_\_ TO \_\_\_\_\_).

25X1A

DATE OF PICTURE 1952

CLASSIFICATION

CAPTIONED BY Approved For Release 1999/09/20 : CIA-RDP78-05867A000100260032-6 VERIFIED BY

CIA (PHOTO ACCESSION NO.) <b>100029</b>		LOT NO. <b>37 54N 29 10E</b>		APPROVED FOR RELEASE 1999/09/20 : CIA-RDP78-05867A000100260032-6	
AREA (AMS NO.) <b>5314</b>	COUNTRY <b>TURKEY</b>	PROVINCE <b>DENIZLI</b>	PLACE <b>ECIRLI (NR)</b>		
GEOGRAPHIC COORDINATES <b>37 54N 29 10E</b>		MAP REFERENCE <b>GUS 4193 G-1 v WAC 356</b>			
TITLE <b>RUINS OF ANCIENT CITY OF HERIOPOLIS. PART 6 OF 12-PART PANORAMA (SEE CIA _____).</b>					
<b>25X1A</b>					
DATE OF PICTURE <b>1952</b> <span style="background-color: black; color: black;">[REDACTED]</span>					
CLASSIFICATION <b>(C)</b>					
CAPTIONED BY <b>Approved For Release 1999/09/20 : CIA-RDP78-05867A000100260032-6</b>					
FORM NO. 60-53 SEP 1948					

CAPTION REPORT



CIA (PHOTO ACCESSION NO.) **Approved For Release 1999/09/20 : CIA-RDP78-05867A000100260032-6** LOT NO. DATE

AREA (AMS NO.) **5314** COUNTRY **TURKEY** PROVINCE **DENIZLI** PLACE **ECIRLI (NR)**

GEOGRAPHIC COORDINATES **37 54 N 29 10 E** MAP REFERENCE **GSBS 4193 6-4 & WAP 34**

TITLE

**RUINS OF ANCIENT CITY OF MEROPOUS.  
PART 7 OF 12-PART PANORAMA  
(SEE PIA \_\_\_\_\_ TO \_\_\_\_\_)**

**25X1A**

DATE OF PICTURE **1952**

CLASSIFICATION **(C)**

CAPTIONED BY **Approved For Release 1999/09/20 : CIA-RDP78-05867A000100260032-6** VERIFIED BY

Approved For Release 1999/09/20 : CIA-RDP78-05867A000100260032-6

CIA (PHOTO ACCESSION NO.)		LOT NO.		DATE	
531 H		TURKEY		DENIZLI	
AREA (AMS NO.)		COUNTRY		PROVINCE	
531 H		TURKEY		DENIZLI	
GEOGRAPHIC COORDINATES		MAP REFERENCE		PLACE	
37 54 N 29 18 E		GSGS 4193 G4 WAC 342		ECIRLI (NR)	
TITLE					
Ruins of Ancient City of Hierapolis.					
Part 8 of 12-part Panorama					
(See CIA _____ to _____).					
25X1A					
DATE OF PICTURE					
1952					
CLASSIFICATION					
C					
CAPTIONED BY			VERIFIED BY		
Approved For Release 1999/09/20			: CIA-RDP78-05867A000100260032-6		
FORM NO. 60-53 SEP 1948					
CAPTION REPORT					

Approved For Release 1999/09/20 : CIA-RDP78-05867A000100260032-6

CIA (PHOTO ACCESSION NO.) 117831 LOT NO. DATE

AREA (AMS NO.) 531K COUNTRY TURKEY PROVINCE DENIZLI PLACE ECIRLI (NR)

GEOGRAPHIC COORDINATES 37 54 N 29 10 E MAP REFERENCE GUS 4193, G-4 + WAC 342

TITLE

RUINS OF ANCIENT CITY OF HERIOTOLIS.  
PART 9 OF 12-PART PANORAMA  
(SEE CIA \_\_\_\_\_ 78 \_\_\_\_\_)

25X1A

DATE OF PICTURE 1952

CLASSIFICATION (S)

CAPTIONED BY Approved For Release 1999/09/20 : CIA-RDP78-05867A000100260032-6 VERIFIED BY

FORM NO. 60-53 SEP 1948 CAPTION REPORT

CIA (PHOTO ACCESSION NO.) **117832** LOT NO. **327** DATE **1957** Approved For Release 1999/09/20 : CIA-RDP78-05867A000100260032-6

AREA (AMS NO.) **53A** COUNTRY **TURKEY** PROVINCE **DENIZLI** PLACE **ECIRLI (NR)**

GEOGRAPHIC COORDINATES **37 54 N 29 10 E** MAP REFERENCE **GJOS 493 B-4 & WAC 342**

TITLE

**RUINS OF ANCIENT CITY OF HERIOPOLIS.  
PART 10 OF 12-PART TANORAMA (SEE  
CIA \_\_\_\_\_).**

**25X1A**

DATE OF PICTURE **1957** [REDACTED]

CLASSIFICATION **U**

CAPTIONED BY **Approved For Release 1999/09/20** VERIFIED BY **CIA-RDP78-05867A000100260032-6**

CIA PHOTO ACCESSION NO. 1		LOT NO.	DATE
Approved For Release 1999/09/20 : CIA-RDP78-05867A000100260032-6			
AREA IAMS NO. 1	COUNTRY	PROVINCE	PLACE
531 K	TURKEY	DENIZLI	ECIRLI (NR)
GEOGRAPHIC COORDINATES		MAP REFERENCE	
37 54 N 29 10 E		GJGJ 4193 B-4 & WAC 340	
TITLE			
RUINS OF ANCIENT CITY OF HERIOPOLIS.			
PART II OF 12-PART PANORAMA			
(SEE CIA _____)			
25X1A			
DATE OF PICTURE			
1952			
CLASSIFICATION			
C			
CAPTIONED BY		VERIFIED BY	
Approved For Release 1999/09/20 : CIA-RDP78-05867A000100260032-6			
FORM NO. 60-53 SEP 1948			
CAPTION REPORT			

CIA (PHOTO ACCESSION NO.) **APPROVED For Release 1999/09/20 : CIA-RDP78-05867A000100260032-6** LOT NO. DATE

AREA (AMS NO.) **5314** COUNTRY **TURKEY** PROVINCE **DENIZLI** PLACE **ECIRLI (NR)**

GEOGRAPHIC COORDINATES **37 54 N 29 10 E** MAP REFERENCE **6565 493 Q-4 & WAC 392**

TITLE

**RUINS OF ANCIENT CITY OF HERIOPOLIS.  
PART 12 OF 12-PART PANORAMA  
(SEE CIA 117828 TO 117834)**

**25X1A**

DATE OF PICTURE **1953**

CLASSIFICATION **C**

CAPTIONED BY **Approved For Release 1999/09/20 : CIA-RDP78-05867A000100260032-6** VERIFIED BY

FORM NO. 60-53 SEP 1948 **CAPTION REPORT**

Approved For Release 1999/09/20 : CIA-RDP78-05867A000100260032-6

CIA (PHOTO ACCESSION NO.) LOT NO. DATE


AREA (AMS NO.) COUNTRY PROVINCE PLACE  
5314 TURKEY DENIZLI ECIRLI (NR)

GEOGRAPHIC COORDINATES MAP REFERENCE  
37 54 N 29 10 E GSGS 4193 B-4 X WAC 345

TITLE

TRAVERTINE DEPOSIT FROM ~~THE~~ SPRINGS  
AT ANCIENT CITY OF HIERAPOLIS.

25X1A

DATE OF PICTURE 1950 

CLASSIFICATION  
CAPTIONED BY Approved For Release 1999/09/20 : CIA-RDP78-05867A000100260032-6

FORM NO. 60-53 SEP 1948

CAPTION REPORT

CIA PHOTO ACCESSORY NO. 117836 For Release 1999/09/20 : CIA-RDP78-05867A000100260032-6

AREA (AMS NO.) 531 K COUNTRY TURKEY PROVINCE DENIZLI PLACE ECIBLI (NR)

GEOGRAPHIC COORDINATES 37 54 N 29 10 E MAP REFERENCE GSB 4/93 B-4 + WAC 340

TITLE

TRAVERTINE DEPOSIT FROM SPRINGS AT ANCIENT CITY OF HERIOPOLIS.

25X1A

DATE OF PICTURE 1952 [REDACTED]

CLASSIFICATION C

CAPTIONED BY Approved For Release 1999/09/20 : CIA-RDP78-05867A000100260032-6



CIA (PHOTO) **Approved For Release 1999/09/20 : CIA-RDP78-05867A000100260032-6** DATE 8-32-52

AREA (AMS NO.) **531 K** COUNTRY **TURKEY** PROVINCE **DENIZLI** PLACE **ECIRLI (NR)**

GEOGRAPHIC COORDINATES **37 54 N 29 10 E** MAP REFERENCE **G-4 v IVAC 342**

TITLE

**TRAVERTINE DEPOSIT FROM SPRINGS AT  
ANCIENT CITY OF HIEROPOLEN.**

**25X1A**

DATE OF PICTURE **1952**

CLASSIFICATION **C**

CAPTION **Approved For Release 1999/09/20 : CIA-RDP78-05867A000100260032-6**

CIA (PHOTO ACCESSION NO.) **Approved For Release 1999/09/20 : CIA-RDP78-05867A000100260032-6** LOT NO. DATE

AREA (AMS NO.) **531A** COUNTRY **TURKEY** PROVINCE **DENIZLI** PLACE **ECIRLI (NR)**

GEOGRAPHIC COORDINATES **37 54 N 29 10 E** MAP REFERENCE **GS 65 4193, G-4 & WAC 342**

TITLE  
**NATURAL BRIDGE.**

**25X1A**

DATE OF PICTURE **1952**

CLASSIFICATION **C**

CAPTIONED BY **DK** VERIFIED BY **Approved For Release 1999/09/20 : CIA-RDP78-05867A000100260032-6**

FORM NO. 60-53  
SEP 1948

**CAPTION REPORT**

Approved For Release 1999/09/20 : CIA-RDP78-05867A000100260032-6

CIA (PHOTO ACCESSION NO.) LOT NO. 6-1321 3 MAR 59

AREA (AMS NO.) 5314 COUNTRY TURKEY PROVINCE DENIZLI PLACE YENIKOY

GEOGRAPHIC COORDINATES 37 57 N 28 55 E MAP REFERENCE GUN 4235 (KORREUBASHI) SHEET SV 6A C 34

TITLE

BUYUK MENDERES (MEANDER) RIVER.

25X1A

DATE OF PICTURE 1952

CLASSIFICATION C

CAPTIONED BY Approved For Release 1999/09/20 : CIA-RDP78-05867A000100260032-6

FORM NO. 60-53 SEP 1948

CAPTION REPORT

Approved For Release 1999/09/20 : CIA-RDP78-05867A000100260032-6

CIA PHOTO ACCESSION NO. 117840

AREA (AMS NO.) 331K COUNTRY TURKEY PROVINCE AYDIN PLACE BURHANLIYE (NR)

GEOGRAPHIC COORDINATES 37 57 N 28 44 E MAP REFERENCE (see map) 1:1 scale, N.J. 35

TITLE NORTH SIDE OF ABUYUK MENDERES (MEANDER) VALLEY WEST OF VILLAGE.

25X1A

DATE OF PICTURE 1952

CLASSIFICATION C

CAPTIONED BY Approved For Release 1999/09/20 : CIA-RDP78-05867A000100260032-6

FORM NO. 60-53 SEP 1948

CAPTION REPORT

Approved For Release 1999/09/20 : CIA-RDP78-05867A000100260032-6

AREA (AMS NO.) 3314 COUNTRY TURKEY PROVINCE AYDIN PLACE BURHANIYE (NR)

GEOGRAPHIC COORDINATES 37 57 N 28 44 E (GJGJ) 2758, 1:1,000,000

TITLE N.J. 35

BUYUK MENDERES (MEANDER) VALLEY WEST OF VILLAGE. DIRECTION EAST.

25X1A

DATE OF PICTURE 1952

CLASSIFICATION C CAPTIONED BY Approved For Release 1999/09/20 : CIA-RDP78-05867A000100260032-6

CIA PHOTO ACCESSION NO. 11842		LOI NO. 329		DATE 1952		CIA-RDP78-05867A000100260032-6		<input checked="" type="checkbox"/>
AREA TAMS NO. 1	331K	COUNTRY	TURKEY	PROVINCE	AYDIN	PLACE	BURHANLIYE (NR)	
GEOGRAPHIC COORDINATES		37 57 N 28 44 E		MAP REFERENCE GSGS 2758, 1:1,000,000, N.T. 35				
TITLE								
BUYUK MENDERES (MEANDER) VALLEY.								
FIG TREES.								
25X1A								
DATE OF PICTURE		1952						
CLASSIFICATION								
CAPTIONED BY		Approved For Release 1999/09/20		CIA-RDP78-05867A000100260032-6				
FORM NO. 60.53		SEP 1948						
CAPTION REPORT								

Approved For Release 1999/09/20 : CIA-RDP78-05867A000100260032-6

CIA (PHOTO ACCESSION NO.) LOT NO. DATE

AREA (AMS NO.) COUNTRY PROVINCE PLACE

331A TURKEY AYDIN HORSUNLU CNR

GEOGRAPHIC COORDINATES MAP REFERENCE

37 55 N 28 35 E N10°

TITLE

BUYUK MENDERES (MEANDER) VALLEY ABOUT  
10 KILOMETERS WEST OF TOWN.

25X1A

DATE OF PICTURE

1958

CLASSIFICATION

C

CAPTIONED BY VERIFIED BY

Approved For Release 1999/09/20 : CIA-RDP78-05867A000100260032-6

FORM NO. 60-53  
SEP 1948

CAPTION REPORT

CIA (PHOTO ACCESSION NO.) LOT NO. DATE  
**Approved For Release 1999/09/20 : CIA-RDP78-05867A000100260032-6**

AREA (AMS NO.) COUNTRY PROVINCE PLACE  
331 T TURKEY AYDIN NAZILLI (NR)

GEOGRAPHIC COORDINATES MAP REFERENCE  
37 55 N 28 20 E N/A

TITLE

ROAD ABOUT 5 KILOMETERS EAST OF TOWN.

DATE OF PICTURE 25X1A  
1952

CLASSIFICATION  
CAPTIONED BY VERIFIED BY  
**Approved For Release 1999/09/20 : CIA-RDP78-05867A000100260032-6**

FORM NO. 60-53 SEP 1948 CAPTION REPORT



CIA (PHOTO ACCESSION NO.) 11845 LOT NO. 8134 DATE 1952  
Approved For Release 1999/09/20 : CIA-RDP78-05867A000100260032-6

AREA (AMS NO.) 331K COUNTRY TURKEY PROVINCE AYDIN PLACE NAZILLI

GEOGRAPHIC COORDINATES 37 55 N 28 20 E MAP REFERENCE N/S

TITLE

25X1A

DATE OF PICTURE 1952

CLASSIFICATION C

CAPTIONED BY Approved For Release 1999/09/20 : CIA-RDP78-05867A000100260032-6

CIA (PHOTO ACCESSION NO.) **117846** LOT NO. **358** DATE **27 1/20 52** **Approved For Release 1999/09/20 : CIA-RDP78-05867A000100260032-6**

AREA (AMS NO.) **3314** COUNTRY **TURKEY** PROVINCE **AYDIN** PLACE **NAZILLI (NR)**

GEOGRAPHIC COORDINATES **37 55 N 25 20 E** MAP REFERENCE **NIS**

TITLE

**BUYUK MENDERES (MEANDER) VALLEY ABOUT 5 KILOMETERS SOUTH OF TOWN. DIRECTION NORTHWEST.**


**25X1A**


DATE OF PICTURE **1952** 

CLASSIFICATION **C**

CAPTIONED BY **Approved For Release 1999/09/20** VERIFIED BY **CIA-RDP78-05867A000100260032-6**

FORM NO. **60-53** SEP 1948 **CAPTION REPORT**

CIA (PHOTO ACCESSION NO.)		LOT NO.	DATE
Approved For Release 1999/09/20 : CIA-RDP78-05867A000100260032-6			
AREA (AWS NO.)	COUNTRY	PROVINCE	PLACE
331 K	TURKEY	AYDIN	YENIKOYUN
GEOGRAPHIC COORDINATES		MAP REFERENCE	
37 47 N 28 19 E		G.S.S. 4193, B-3 K WAC 342	
TITLE			
AK RIVER SOUTH OF NAZILLI. DIRECTION			
DOWNSTREAM.			
25X1A			
DATE OF PICTURE			
1952			
CLASSIFICATION			
CAPTIONED BY	VERIFIED BY		
Approved For Release 1999/09/20	: CIA-RDP78-05867A000100260032-6		
FORM NO. 80-53 SEP 1948	CAPTION REPORT		

CIA PHOTO ACCESSION NO. <b>Approved For Release 1999/09/20</b>		LOT NO. <b>309</b>	BASE <b>CIA-RDP78-05867A000100260032-6</b>
AREA (AMS NO.) <b>331K</b>	COUNTRY <b>TURKEY</b>	PROVINCE <b>AYDIN</b>	PLACE <b>YENIKOPRU</b>
GEOGRAPHIC COORDINATES <b>37 47 N 28 19 E</b>		MAP REFERENCE <b>6565 4193, P-3 V WAC 342</b>	
TITLE			
<b>AK RIVER SOUTH OF NAZILLI. DIRECTION</b>			
<b>DOWNSTREAM.</b>			
25X1A			
DATE OF PICTURE <b>1958</b> 			
CLASSIFICATION <b>C</b>			
CAPTIONED BY <b>Approved For Release 1999/09/20</b>		VERIFIED BY <b>CIA-RDP78-05867A000100260032-6</b>	
FORM NO. 60-53 SEP 1948			

CAPTION REPORT



Approved For Release 1999/09/20 : CIA-RDP78-05867A000100260032-6

CIA (PHOTO ACCESSION NO.)		LOT NO.		DATE	
11850		327		9/7/52	
AREA (AMS NO.)	COUNTRY	PROVINCE	PLACE		
331K	TURKEY	AYDIN			
GEOGRAPHIC COORDINATES			MAP REFERENCE		
TITLE					
BUYUK MENDERES (MEANDER) RIVER					
ABOUT 5 KILOMETERS SOUTH OF					
AYDIN. DIRECTION DOWNSTREAM.					
25X1A					
DATE OF PICTURE					
1952					
CLASSIFICATION					
C					
CAPTIONED BY			VERIFIED BY		
Approved For Release 1999/09/20			CIA-RDP78-05867A000100260032-6		
FORM NO. 60-53		CAPTION REPORT			
SEP 1948					

Approved For Release 1999/09/20 : CIA-RDP78-05867A000100260032-6

CIA (PHOTO ACCESSION NO.)		LOT NO.	DATE
3314		TURKEY	AYDIN
AREA (AWS NO.)	COUNTRY	PROVINCE	PLACE
GEOGRAPHIC COORDINATES		MAP REFERENCE	
TITLE			
BUYUK MENDERES (MEANDER) RIVER			
ABOUT 8 KILOMETERS SOUTH OF AYDIN.			
DIRECTION DOWNSTREAM.			
25X1A			
DATE OF PICTURE		1952	
CLASSIFICATION			
CAPTIONED BY		VERIFIED BY	
Approved For Release 1999/09/20		: CIA-RDP78-05867A000100260032-6	
FORM NO. 60-53		SEP 1948	
CAPTION REPORT			

CIA (PHOTO ACCESSION NO.) **Approved For Release 1999/09/20 : CIA-RDP78-05867A000100260032-6** LOT NO. **6-321** **417AR-5-4**

AREA (AMS NO.) **331K** COUNTRY **TURKEY** PROVINCE **AYDIN** PLACE

GEOGRAPHIC COORDINATES MAP REFERENCE

TITLE

**KOCARLI RIVER. FORD ABOUT 12  
KILOMETERS SOUTH OF AYDIN.**

**25X1A**

DATE OF PICTURE **1950** **[REDACTED]**

CLASSIFICATION **C**

CAPTIONED BY **Approved For Release 1999/09/20 : CIA-RDP78-05867A000100260032-6** VERIFIED BY



CIA (PHOTO ACCESSION NO.) **Approved For Release 1999/09/20 : CIA-RDP78-05867A000100260032-6** LOT NO. DATE

AREA (AMS NO.) **331 K** COUNTRY **TURKEY** PROVINCE **AYDIN** PLACE **AYDIN (NR)**

GEOGRAPHIC COORDINATES **37 48 N 27 50 E** MAP REFERENCE **C FILE**

TITLE

**ALLUVIAL DEPOSIT 3 KILOMETERS SOUTH OF CITY.**

DATE OF PICTURE **1952** **25X1A**

CLASSIFICATION **C**

CAPTIONED BY **Approved For Release 1999/09/20 : CIA-RDP78-05867A000100260032-6** VERIFIED BY

FORM NO. **60-55** SEP 1946 **CAPTION REPORT**

CIA (PHOTO ACCESSION NO.)		LOT NO.	
Approved For Release 1999/09/20 : CIA-RDP78-05867A000100260032-6		321 321	
AREA (AMS NO.)	COUNTRY	PROVINCE	PLACE
3314	TURKEY	AYDIN	AYDIN (NR)
GEOGRAPHIC COORDINATES		MAP REFERENCE	
37 48 N 27 50 E		C FILE	
TITLE			
ALLUVIAL DEPOSIT 3 KILOMETERS SOUTH OF CITY.			
25X1A			
DATE OF PICTURE	SECRET		
1952	[REDACTED]		
CLASSIFICATION			
[REDACTED]			
CAPTIONED BY		VERIFIED BY	
Approved For Release 1999/09/20 : CIA-RDP78-05867A000100260032-6		[REDACTED]	
FORM NO. 60-53 SEP 1948			
CAPTION REPORT			

Approved For Release 1999/09/20 : CIA-RDP78-05867A000100260032-6

CIA (PHOTO ACCESSION NO.) 117859 LOT NO. DATE

AREA (AMS NO.) 331K COUNTRY TURKEY PROVINCE AYDIN PLACE AYDIN (NR)

GEOGRAPHIC COORDINATES 37 4FN 27 50E MAP REFERENCE C FILE

TITLE

ALLUVIAL DEPOSIT 3 KILOMETERS SOUTH OF CITY.

DATE OF PICTURE 1952 25X1A

CLASSIFICATION

CAPTIONED BY Approved For Release 1999/09/20 : CIA-RDP78-05867A000100260032-6 VERIFIED BY

FORM NO. 60-53 SEP 1948 CAPTION REPORT

CIA (PHOTO ACCESSION NO.)		LOT NO.		DATE	
Approved For Release 1999/09/20		CIA-RDP78-05867A000100260032-6			
AREA (AMS NO.)	COUNTRY	PROVINCE	PLACE		
331 K	TURKEY	AYDIN	AYDIN (NR)		
GEOGRAPHIC COORDINATES		MAP REFERENCE			
37 4FN 27 50E		C FILE			
TITLE					
GORGE EAST OF CITY.					
25X1A					
DATE OF PICTURE		S			
1952		[REDACTED]			
CLASSIFICATION					
O					
CAPTIONED BY		VERIFIED BY			
Approved For Release 1999/09/20		CIA-RDP78-05867A000100260032-6			
FORM NO. 60-53 SEP 1948		CAPTION REPORT			

CIA (PHOTO ACCESSION NO.)		LOT NO.	
1857		3	
Approved For Release 1999/09/20 : CIA-RDP78-05867A000100260032-6			
AREA (AMS. NO.)	COUNTRY	PROVINCE	PLACE
331K	TURKEY	AYDIN	AYDIN (NR.)
GEOGRAPHIC COORDINATES		MAP REFERENCE	
37 48 N 27 50 E		C FILE	
TITLE			
TERRACE NORTH OF CITY. DIRECTION EAST.			
25X1A			
DATE OF PICTURE		[REDACTED]	
1952		[REDACTED]	
CLASSIFICATION			
C			
CAPTIONED BY		REPRODUCED BY	
195		3	
Approved For Release 1999/09/20 : CIA-RDP78-05867A000100260032-6			
FORM NO. 60-53		SEP 1948	
CAPTION REPORT			

CIA (PHOTO ACCESSION NO.) **Approved For Release 1999/09/20 : CIA-RDP78-05867A000100260032-6** LOT NO. **351** DATE **4/1/54**

AREA (AMS NO.) **331K** COUNTRY **TURKEY** PROVINCE **AYDIN** PLACE **AYDIN (NR)**

GEOGRAPHIC COORDINATES **37 48 N 27 50 E** MAP REFERENCE **C FILE**

TITLE

**TERRACE NORTH OF CITY. DIRECTION  
SOUTHEAST.**

**25X1A**

DATE OF PICTURE **1952**

CLASSIFICATION **(C)**

CAPTIONED BY **Approved For Release 1999/09/20 : CIA-RDP78-05867A000100260032-6** VERIFIED BY

FORM NO. 60-53 SEP 1948

CAPTION REPORT

Approved For Release 1999/09/20 : CIA-RDP78-05867A000100260032-6

CIA (PHOTO ACCESSION NO.)	LOT NO.	DATE	
331A	TURKEY	1952	
AREA (AWS NO.)	COUNTRY	PROVINCE	PLACE
331A	TURKEY	AYDIN	
GEOGRAPHIC COORDINATES		MAP REFERENCE	
TITLE			
BUYUK MENDERES (MEANDER) RIVER FROM BRIDGE ON ROAD BETWEEN INCIRLIOVA AND KOCALI. DIRECTION DOWNSTREAM.			
25X1A			
DATE OF PICTURE	[REDACTED]		
1952			
CLASSIFICATION			
Approved For Release 1999/09/20 : CIA-RDP78-05867A000100260032-6			
FORM NO. 60-53 SEP 1948	CAPTION REPORT		

CIA (PHOTO ACCESSION NO.)		LOT NO.		DATE	
Approved For Release 1999/09/20 : CIA-RDP78-05867A000100260032-6		321		1952	
AREA (AMS NO.)	COUNTRY	PROVINCE	PLACE		
331K	TURKEY	AYDIN			
GEOGRAPHIC COORDINATES		MAP REFERENCE			
TITLE					
BUYUK MENDERES (MEANDER) RIVER FROM					
BRIDGE ON ROAD BETWEEN TNEIRLIOVA					
AND KOCARLI. DIRECTION UPSTREAM.					
25X1A					
DATE OF PICTURE					
1952					
CLASSIFICATION					
C					
CAPTIONED BY		VERIFIED BY			
Approved For Release 1999/09/20 : CIA-RDP78-05867A000100260032-6					
FORM NO. 60-53		SEP 1948			
CAPTION REPORT					



CIA (PHOTO ACCESSION NO.) LOT NO. DATE  
**Approved For Release 1999/09/20 : CIA-RDP78-05867A000100260032-6**

AREA (AMS NO.) COUNTRY PROVINCE PLACE  
3314 TURKEY AYDIN

GEOGRAPHIC COORDINATES MAP REFERENCE

TITLE

BUYUK MENDERES (MEANDER) RIVER FROM  
BRIDGE ON ROAD BETWEEN INCIRLISUA  
AND KOCARLI. DIRECTION DOWNSTREAM.

25X1A

DATE OF PICTURE 1952

CLASSIFICATION  
CAPTIONED BY

**Approved For Release 1999/09/20 : CIA-RDP78-05867A000100260032-6**

FORM NO. 60-53  
SEP 1948

CAPTION REPORT

Approved For Release 1999/09/20 : CIA-RDP78-05867A000100260032-6

CIA (PHOTO ACCESSION NO.) 117802	LOT NO. 357	ROLL NO. 19	Approved For Release 1999/09/20 : CIA-RDP78-05867A000100260032-6	
AREA (AMS NO.) 3314	COUNTRY TURKEY	PROVINCE AYDIN	PLACE	
GEOGRAPHIC COORDINATES		MAP REFERENCE		
TITLE BUYUK MENDERES (MEANDER) RIVER FROM BRIDGE ON ROAD BETWEEN INCIRLISVA AND KOCARLI. TURBULENCE BELOW BRIDGE PIER.				
DATE OF PICTURE 1952	25X1A			
CLASSIFICATION				
CAPTIONED BY Approved For Release 1999/09/20		VERIFIED BY : CIA-RDP78-05867A000100260032-6		
FORM NO. 60-53 SEP 1948		CAPTION REPORT		

CIA (PHOTO ACCESSION NO.)		LOT NO.		DATE	
117883		1952		CIA-RDP78-05867A000100260032-6	
AREA (AMS NO.)	COUNTRY	PROVINCE	PLACE		
331K	TURKEY	AYDIN			
GEOGRAPHIC COORDINATES			MAP REFERENCE		
TITLE					
BUYUK MENDERES (MEANDER) VALLEY NORTH OF KOCALI. DIRECTION EAST.					
25X1A					
DATE OF PICTURE		[REDACTED]			
1952					
CLASSIFICATION					
[REDACTED]					
CAPTIONED BY			VERIFIED BY		
Approved For Release 1999/09/20			CIA-RDP78-05867A000100260032-6		
FORM NO. 60-53 SEP 1948					
CAPTION REPORT					

CIA (PHOTO ACCESSION NO.)		LOT NO.	
Approved For Release 1999/09/29 : CIA-RDP78-05867A000100260032-6		309	
AREA (AMS NO.)	COUNTRY	PROVINCE	PLACE
3314	TURKEY	AYDIN	
GEOGRAPHIC COORDINATES		MAP REFERENCE	
TITLE			
BUYUK MENDERES (MEANDER) VALLEY.			
ABANDONED BRIDGE 1 KILOMETER EAST			
OF INCIRLIQA-KOCARLI ROAD.			
25X1A			
DATE OF PICTURE	SO		
1952			
CLASSIFICATION			
C			
CAPTIONED BY		VERIFIED BY	
Approved For Release 1999/09/29 : CIA-RDP78-05867A000100260032-6			
FORM NO. 60-53 SEP 1948		CAPTION REPORT	

CIA (PHOTO ACCESSION NO.) **Approved For Release 1999/09/20 : CIA-RDP78-05867A000100260032-6** LOT NO. **8132** NR. **34**

AREA (AMS NO.) **3314** COUNTRY **TURKEY** PROVINCE **AYDIN** PLACE

GEOGRAPHIC COORDINATES MAP REFERENCE

TITLE

**BUYUK MENDERES (MEANDER) VALLEY SOUTH OF INCIRLIOVA. FOUNDATION OF OLD BRIDGE ACROSS FORMER RIVER CHANNEL.**

**25X1A**

DATE OF PICTURE **1952**

CLASSIFICATION **C**

CAPTIONED BY **Approved For Release 1999/09/20 : CIA-RDP78-05867A000100260032-6**

FORM NO. 60-53 SEP 1948

CAPTION REPORT

CIA (PHOTO ACCESSION NO.)		LOT NO.		DATE	
117866		351		APR. 57	
Approved For Release 1999/09/20 : CIA-RDP78-05867A000100260032-6					
AREA (AMS NO.)	COUNTRY	PROVINCE	PLACE		
331 K	TURKEY	AYDIN			
GEOGRAPHIC COORDINATES			MAP REFERENCE		
TITLE					
BUYUK MENDERES (MEANDER) VALLEY SOUTH OF INCIRLIQA. FORMER RIVER CHANNEL.					
25X1A					
DATE OF PICTURE		[REDACTED]			
. 1952					
CLASSIFICATION					
C					
CAPTIONED BY			VERIFIED BY		
Approved For Release 1999/09/20			: CIA-RDP78-05867A000100260032-6		
FORM NO. 60-53 SEP 1948					

CAPTION REPORT

Approved For Release 1999/09/20 : CIA-RDP78-05867A000100260032-6

CIA (PHOTO ACCESSION NO.)	LOT NO.	DATE
---------------------------	---------	------

AREA (AMS NO.)	COUNTRY	PROVINCE	PLACE
33K	TURKEY	AYDIN	

GEOGRAPHIC COORDINATES	MAP REFERENCE
------------------------	---------------

TITLE
-------

BUYUK MENDERES (MEANDER) VALLEY SOUTH OF INCIRLIOVA. FORMER RIVER CHANNEL.

25X1A

DATE OF PICTURE	S
1952	[REDACTED]

CLASSIFICATION
----------------

CAPTIONED BY	VERIFIED BY
--------------	-------------

Approved For Release 1999/09/20 : CIA-RDP78-05867A000100260032-6

FORM NO. 60-53  
SEP 1948

CAPTION REPORT

Approved For Release 1999/09/20 : CIA-RDP78-05867A000100260032-6

CIA (PHOTO ACCESSION NO.) LOT NO. 331K 25X1A 27 MAR. 52

AREA (AMS NO.) 331K COUNTRY TURKEY PROVINCE AYDIN PLACE

GEOGRAPHIC COORDINATES MAP REFERENCE

TITLE

BUYUK MENDERES (MEANDER) VALLEY SOUTH OF INCIRLIOVA. FORMER RIVER CHANNEL.

25X1A

DATE OF PICTURE 1952

CLASSIFICATION CAPTIONED BY VERIFIED BY

Approved For Release 1999/09/20 : CIA-RDP78-05867A000100260032-6

FORM NO. 60-53 SEP 1948

CAPTION REPORT



CIA (PHOTO ACCESSION NO.)		LOT NO.		DATE	
Approved For Release 1999/09/20 : CIA-RDP78-05867A000100260032-6					
AREA (AMS NO.)	COUNTRY	PROVINCE	PLACE		
331K	TURKEY	AYDIN			
GEOGRAPHIC COORDINATES			MAP REFERENCE		
TITLE					
ABANDONED LOOP OF BUYUK MENDERES					
(MEANDER) RIVER SOUTH OF INCIRLIQA.					
DIRECTION SOUTHWEST.					
25X1A					
DATE OF PICTURE					
1952					
CLASSIFICATION					
C					
CAPTIONED BY			VERIFIED BY		
Approved For Release 1999/09/20			: CIA-RDP78-05867A000100260032-6		
FORM NO. 60-55 SEP 1948					
CAPTION REPORT					

CIA (PHOTO ACCESSION NO.)		LOT NO.	DATE
Approved For Release 1999/09/20 : CIA-RDP78-05867A000100260032-6			
AREA (AMS NO.)	COUNTRY	PROVINCE	PLACE
331 K	TURKEY	AYDIN	
GEOGRAPHIC COORDINATES		MAP REFERENCE	
TITLE			
BUYUK MENDERES (MEANDER) VALLEY.			
ABANDINED RIVER CHANNEL AT MARAZILI,			
EAST OF JOKE.			
25X1A			
DATE OF PICTURE	[REDACTED]		
1952			
CLASSIFICATION	C		
CAPTIONED BY	VERIFIED BY		
Approved For Release 1999/09/20	CIA-RDP78-05867A000100260032-6		
FORM NO. 60-53 SEP 1948	CAPTION REPORT		

CIA (PHOTO ACCESSION NO.)		LOT NO.		DATE	
Approved For Release 1999/09/20 : CIA-RDP78-05867A000100260032-6		331K		AYDIN	
AREA (AMS NO.)	COUNTRY	PROVINCE	PLACE		
331K	TURKEY	AYDIN			
GEOGRAPHIC COORDINATES			MAP REFERENCE		
TITLE					
BUYUK MENDERES (MEANDER) VALLEY					
ABANDONED RIVER CHANNEL AT KAMER,					
EAST OF JOKE.					
25X1A					
DATE OF PICTURE		[REDACTED]			
1952					
CLASSIFICATION					
C					
CAPTIONED BY			VERIFIED BY		
Approved For Release 1999/09/20 : CIA-RDP78-05867A000100260032-6					
FORM NO. 60-53 SEP 1948					
CAPTION REPORT					

CIA (PHOTO ACCESSION NO.) **Approved For Release 1999/09/20 : CIA-RDP78-05867A000100260032-6** LOT NO. **81357** DATE **4/27/52**

AREA (AMS NO.) **3314** COUNTRY **TURKEY** PROVINCE **AYDIN** PLACE

GEOGRAPHIC COORDINATES MAP REFERENCE

TITLE

**BUYUK MENDERES (MEANDER) VALLEY ABOUT 4 KILOMETERS <sup>SOUTHWEST</sup> WEST OF JOKE. DIRECTION WEST.**

25X1A

DATE OF PICTURE **1952**

CLASSIFICATION **C**

CAPTIONED BY **Approved For Release 1999/09/20 : CIA-RDP78-05867A000100260032-6** VERIFIED BY

FORM NO. **60-53** SEP 1948

CAPTION REPORT

Approved For Release 1999/09/20 : CIA-RDP78-05867A000100260032-6

CIA (PHOTO ACCESSION NO.)	LOT NO.	DATE	
AREA (AMS NO.)	COUNTRY	PROVINCE	PLACE
331K	TURKEY	AYDIN	
GEOGRAPHIC COORDINATES		MAP REFERENCE	
TITLE			
BUYUK MENDERES (MEANDER) VALLEY. ABANDONED RIVER CHANNEL ABOUT 11 KILOMETERS SOUTHWEST OF SOKE.			
25X1A			
DATE OF PICTURE		[REDACTED]	
1952			
CLASSIFICATION			
CAPTIONED BY		VERIFIED BY	
[Signature]		[Signature]	
Approved For Release 1999/09/20 : CIA-RDP78-05867A000100260032-6			
FORM NO. 60-53 SEP 1948			
CAPTION REPORT			

CIA (PHOTO ACCESSION NO.) LOT NO. DATE  
Approved For Release 1999/09/20 : CIA-RDP78-05867A000100260032-6

AREA (AMS NO.) COUNTRY PROVINCE PLACE  
3315 TURKEY AYDIN

GEOGRAPHIC COORDINATES MAP REFERENCE

TITLE

ABANDONED BUYUK MENDERES (MEANDER)  
RIVER CHANNEL ABOUT 11 KILOMETERS  
SOUTHWEST OF JOKE.

25X1A

DATE OF PICTURE SOURCE  
1952

CLASSIFICATION

CAPTIONED BY VERIFIED BY  
Approved For Release 1999/09/20 : CIA-RDP78-05867A000100260032-6

FORM NO. 60-53 SEP 1948 CAPTION REPORT

CIA (PHOTO ACCESSION NO.) LOT NO. DATE  
Approved For Release 1999/09/20 : CIA-RDP78-05867A000100260032-6

AREA (AMS NO.) COUNTRY PROVINCE PLACE  
331 H TURKEY AYDIN

GEOGRAPHIC COORDINATES MAP REFERENCE

TITLE

ABANDONED BUYUK MENDERE (MEANDER)  
RIVER CHANNEL ABOUT 11 KILOMETERS  
SOUTHWEST OF SOKE.

25X1A

DATE OF PICTURE  
1952

CLASSIFICATION

CAPTIONED BY VERIFIED BY  
Approved For Release 1999/09/20 : CIA-RDP78-05867A000100260032-6

FORM NO. 60-53  
SEP 1948

CAPTION REPORT

CIA (PHOTO ACCESSION NO.)		LOT NO.		DATE	
Approved For Release 1999/09/20 : CIA-RDP78-05867A000100260032-6					
AREA (AMS NO.)	COUNTRY	PROVINCE	PLACE		
33/K	TURKEY	AYDIN			
GEOGRAPHIC COORDINATES			MAP REFERENCE		
TITLE					
BUYUK MENDERES (MEANDER) DELTA.					
ABANDONED CHANNEL SOUTH OF AT BURGAZ.					
DIRECTION EAST.					
25X1A					
DATE OF PICTURE		[REDACTED]			
1952					
CLASSIFICATION					
C					
CAPTIONED BY			VERIFIED BY		
[Signature]					
Approved For Release 1999/09/20 : CIA-RDP78-05867A000100260032-6					
FORM NO. 80-53		SEP 1948			
CAPTION REPORT					



CIA (PHOTO ACCESSION NO.)		LOT NO.		DATE	
Approved For Release 1999/09/20 : CIA-RDP78-05867A000100260032-6					
AREA (AMS NO.)		COUNTRY		PROVINCE	
33/4		TURKEY		AYDIN	
GEOGRAPHIC COORDINATES			MAP REFERENCE		
TITLE					
BUYUK MENDERES (MEANDER) DELTA.					
ABANDONED CHANNEL SOUTH OF AT BURGAZ					
DIRECTION EAST.					
25X1A					
DATE OF PICTURE					
1952					
CLASSIFICATION					
C					
CAPTIONED BY			VERIFIED BY		
Approved For Release 1999/09/20			: CIA-RDP78-05867A000100260032-6		
FORM NO. 60-53 SEP 1948					
CAPTION REPORT					

CIA (PHOTO ACCESSION NO.)		LOT NO.		DATE	
<p style="text-align: center;">Approved For Release 1999/09/20 : CIA-RDP78-05867A000100260032-6</p>					
AREA (AMS NO.)	COUNTRY	PROVINCE	PLACE		
331 K	TURKEY	AYDIN			
GEOGRAPHIC COORDINATES			MAP REFERENCE		
TITLE					
<p style="text-align: center;">BUYUK MENDERES (MEANDER) DELTA.          ABANDONED CHANNEL SOUTH OF AT BURGAZ.</p>					
25X1A					
DATE OF PICTURE		[REDACTED]			
1952					
CLASSIFICATION					
(C)					
CAPTIONED BY			VERIFIED BY		
[Signature]					
<p style="text-align: center;">Approved For Release 1999/09/20 : CIA-RDP78-05867A000100260032-6</p>					
FORM NO.	CAPTION REPORT				
SEP					

CIA (PHOTO ACCESSION NO.)	LOT NO.	DATE
117880	8-321	14 MAR 54
AREA (AMS) Approved For Release 1999/09/20 : CIA-RDP78-05867A000100260032-6 31 N TURKEY AYDIN		
GEOGRAPHIC COORDINATES	MAP REFERENCE	
TITLE		
BUYUK MENDERES (MEANDER) DELTA SOUTH OF AT BURGAZ. DIRECTION NORTH.		
25X1A		
DATE OF PICTURE	1952	[REDACTED]
CLASSIFICATION	C	
CAPTIONED BY	[Signature]	VERIFIED BY
FORM NO. SEP 1948	Approved For Release 1999/09/20 : CIA-RDP78-05867A000100260032-6 CAPTION REPORT	

CIA (PHOTO ACCESSION NO.)		LOT NO.		REF ID	
Approved For Release 1999/09/20 : CIA-RDP78-05867A000100260032-6		Approved For Release 1999/09/20 : CIA-RDP78-05867A000100260032-6		Approved For Release 1999/09/20 : CIA-RDP78-05867A000100260032-6	
AREA (AMS NO.)	COUNTRY	PROVINCE	PLACE		
331 K	TURKEY	AYDIN			
GEOGRAPHIC COORDINATES			MAP REFERENCE		
TITLE					
BUYUK MENDERES (MEANDER) DELTA					
SOUTH OF AT BURSAZ. DIRECTION					
NORTH.					
25X1A					
DATE OF PICTURE					
1957					
CLASSIFICATION					
C					
CAPTIONED BY			VERIFIED BY		
Approved For Release 1999/09/20 : CIA-RDP78-05867A000100260032-6			Approved For Release 1999/09/20 : CIA-RDP78-05867A000100260032-6		
FORM NO. 60-53 SEP 1954					
CAPTION REPORT					

CIA (PHOTO ACCESSION NO.) **Approved For Release 1999/09/20 : CIA-RDP78-05867A000100260032-6** LOT NO. **1321** **118.32**

AREA (AMS NO.) **3314** COUNTRY **TURKEY** PROVINCE **AYDIN** PLACE

GEOGRAPHIC COORDINATES MAP REFERENCE

TITLE

**BUYUK MENDERES (MEANDER) DELTA  
SOUTH OF AT BURGAZ. DIRECTION  
NORTH.**

**25X1A**

DATE OF PICTURE **1952** SOURCE 

CLASSIFICATION **C**

CAPTIONED BY **PA** VERIFIED BY **Approved For Release 1999/09/20 : CIA-RDP78-05867A000100260032-6**

FORM NO. 60-53  
SEP 1946

CAPTION REPORT

CIA (PHOTO ACCESSION NO.)		LOT NO.		CLASS	
Approved For Release 1999/09/20 : CIA-RDP78-05867A000100260032-6					
AREA (AMS NO.)	COUNTRY	PROVINCE	PLACE		
331 K	TURKEY	AYDIN			
GEOGRAPHIC COORDINATES			MAP REFERENCE		
TITLE					
BUYUK MENDERES (MEANDER) DELTA					
SOUTH OF AT BURGAZ. ABANDONED					
CHANNEL.					
25X1A					
DATE OF PICTURE	[REDACTED]				
1952					
CLASSIFICATION					
C					
CAPTIONED BY		VERIFIED BY			
Approved For Release 1999/09/20		: CIA-RDP78-05867A000100260032-6			
FORM NO.	CAPTION REPORT				
SEP 1948 60-53					

CIA (PHOTO ACCESSION NO.)		LOT NO.		DATE	
Approved For Release 1999/09/20 : CIA-RDP78-05867A000100260032-6					
AREA (AMS NO.)	COUNTRY	PROVINCE	PLACE		
331K	TURKEY	AYDIN			
GEOGRAPHIC COORDINATES			MAP REFERENCE		
TITLE					
SURFACE OF ABANDONED CHANNEL OF					
BUYUK MENDERES (MEANDER) RIVER					
SOUTH OF AT BURGAZ.					
25X1A					
DATE OF PICTURE					
1952					
CLASSIFICATION					
C					
CAPTIONED BY			VERIFIED BY		
Approved For Release 1999/09/20 : CIA-RDP78-05867A000100260032-6					
FOF SEP					
CAPTION REPORT					

CIA PHOTO ACCESSION NO. 1		LOT NO. <i>P-334</i>	DATE <i>5 MAR 54</i>
Approved For Release 1999/09/20 : CIA-RDP78-05867A000100260032-6			
AREA (AMS NO.)	COUNTRY	PROVINCE	FILE REFERENCE
<i>331K</i>	<i>TURKEY</i>	<i>AYDIN</i>	<i>MILETUS</i>
GEOGRAPHIC COORDINATES <i>37 32 N 27 15 E</i> <i>C FILE</i>			
TITLE			
<i>ABANDONED BUYUK MENDERES (MEANDER)</i>			
<i>RIVER CHANNEL.</i>			
25X1A			
DATE OF PICTURE <i>1953</i>			
CLASSIFICATION <i>C</i>			
CAPTIONED BY <i>374</i>		VERIFIED BY	
Approved For Release 1999/09/20 : CIA-RDP78-05867A000100260032-6			
CAPTION REPORT			
FORM NO. 60-53 SEP 1948			



CIA (PHOTO ACCESSION NO.) <b>11887</b>		LOT NO.	
AREA (CAMERA) <b>331 K</b>		COUNTRY <b>TURKEY</b>	PROVINCE <b>AYDIN</b>
GEOGRAPHIC COORDINATES <b>37 32 N 27 18 E</b>		PLACE <b>MILETUS</b>	
TITLE <b>C FILE</b>			
DATE OF PICTURE <b>1952</b>		<b>25X1A</b>	<b>25X1A</b>
CLASSIFICATION <b>C</b>			
CAPTIONED BY <b>[Signature]</b>			
FORM NO. SEP 1948 60.		VERIFIED BY	
Approved For Release 1999/09/20 : CIA-RDP78-05867A000100260032-6			
CAPTION REPORT			

Approved For Release 1999/09/20 : CIA-RDP78-05867A000100260032-6

MAR 54

TURKEY

AYDIN

MILETUS

37 32 N 27 18 E

C FILE

1952

25X1A

25X1A

C

[Signature]

Approved For Release 1999/09/20 : CIA-RDP78-05867A000100260032-6

CAPTION REPORT

CIA (PHOTO ACCESSION NO.)		LOT NO.	
Approved For Release 1999/09/20 : CIA-RDP78-05867A000100260032-6		351	
AREA (AMS NO.)	COUNTRY	PROVINCE	PLACE
331 K	TURKEY	AYDIN	MILETUS
GEOGRAPHIC COORDINATES		MAP REFERENCE	
37 32 N 27 18 E		C File	
TITLE			
25X1A			
DATE OF PICTURE	S [REDACTED]		
CLASSIFICATION			
C			
CAPTIONED BY		REF ID	
Approved For Release 1999/09/20 : CIA-RDP78-05867A000100260032-6			
FORM NO.			
SEP			

CAPTION REPORT

Approved For Release 1999/09/20 : CIA-RDP78-05867A000100260032-6

CIA PHOTO ACCESSION NO. 1 LOT NO. 327 5 MAR. 54

AREA (AMS NO.) 331K COUNTRY TURKEY PROVINCE AYDIN PLACE MILETUS

GEOGRAPHIC COORDINATES 37 32 N 27 18 E MAP REFERENCE C FILE

TITLE

BABA LAKE IN BACKGROUND.

25X1A

DATE OF PICTURE 1452 [REDACTED]

CLASSIFICATION C

CAPTIONED BY Approved For Release 1999/09/20 : CIA-RDP78-05867A000100260032-6

FORM NO. 60-53 SEP 1948

CAPTION REPORT

Approved For Release 1999/09/20 : CIA-RDP78-05867A000100260032-6

CIA (PHOTO ACCESSION NO.) LOT NO. 334 3 MAR. 57

AREA (AMS NO.) 334 COUNTRY TURKEY PROVINCE AYDIN PLACE MILETUS

GEOGRAPHIC COORDINATES 37 32 N 27 18 E MAP REFERENCE C FILE

TITLE

DATE OF PICTURE 1952 25X1A

CLASSIFICATION C

CAPTIONED BY Approved For Release 1999/09/20 : CIA-RDP78-05867A000100260032-6

FORM NO. 60-53 SEP 1948

CAPTION REPORT

Approved For Release 1999/09/20 : CIA-RDP78-05867A000100260032-6

CIA PHOTO ACCESSION NO. 117891 LOT NO. 324

AREA (AMS NO.) 331K COUNTRY TURKEY PROVINCE AYDIN PLACE NAR. 54

GEOGRAPHIC COORDINATES 37 33 N 27 22 E MAP REFERENCE C FILE

TITLE

BUYUK MENDERES (MEANDER) RIVER.  
DIRECTION UPSTREAM.

DATE OF PICTURE 1952 25X1A

CLASSIFICATION C

CAPTIONED BY [Signature]

Approved For Release 1999/09/20 : CIA-RDP78-05867A000100260032-6

FORM NO. 60-53 SEP 1948

CAPTION REPORT

Approved For Release 1999/09/20 : CIA-RDP78-05867A000100260032-6

CIA PHOTO ACCESSION NO. 15892 LOT NO. 37 MAR. 54

AREA (AMS NO.) 3314 COUNTRY TURKEY PROVINCE AYDIN PLATE NARIKENYER (NR)

GEOGRAPHIC COORDINATES 37 33 N 27 22 E MAP REFERENCE C FILE

TITLE ROAD THROUGH BUYUK MENDERES (MEANDER) RIVER VALLEY. DIRECTION SOUTHWEST.

25X1A

DATE OF PICTURE 1952

CLASSIFICATION C

CAPTIONED BY Approved For Release 1999/09/20 : CIA-RDP78-05867A000100260032-6

FORM NO. SEP CAPTION REPORT

CIA PHOTO ACCESSION NO. 1 **117894** LOT NO. **B-321** DATE **1952**

AREA (AMOUNT) **1314** COUNTRY **TURKEY** PROVINCE **IZMIR** PLACE **JELCIK (NE)**  
Approved For Release 1999/09/20 : CIA-RDP78-05867A000100260032-6

GEOGRAPHIC COORDINATES **37 57 N 27 20 E** MAP REFERENCE **ATT C FILE**

TITLE

**SHRINE TO VIRGIN MARY 8 MILES  
SOUTHEAST OF EPHEBUS.**


**25X1A**

DATE OF PICTURE **1952**

CLASSIFICATION **(U)**

CAPTIONED BY **DRS** VERIFIED BY

FORM NO. **Approved For Release 1999/09/20 : CIA-RDP78-05867A000100260032-6**  
SEP CAPTION REPORT

CIA (PHOTO ACCESSION NO.) <b>117896</b>		LOT NO. <b>301</b>	DATE <b>5 MAR. 54</b>
Approved For Release 1999/09/20 : CIA-RDP78-05867A000100260032-6			
AREA (ANS NO.) <b>13K</b>	COUNTRY <b>TURKEY</b>	PROVINCE <b>IZMIR</b>	CITY <b>BERGAMA</b>
GEOGRAPHIC COORDINATES <b>39 07 N 27 11 E</b>		MAP REFERENCE <b>C FILE</b>	
TITLE <b>RUINS OF ANCIENT PERGAMON.</b>			
25X1A			
DATE OF PICTURE <b>1952</b>			
CLASSIFICATION <b>U</b>			
CAPTIONED BY <b>[Signature]</b>		VERIFIED BY	
Approved For Release 1999/09/20 : CIA-RDP78-05867A000100260032-6			
FORM NO. 69-53 SEP 1948		CAPTION REPORT	



Approved For Release 1999/09/20 : CIA-RDP78-05867A000100260032-6

CIA PHOTO ACCESSION NO. 11857 LOT NO. 35 STATE

AREA (AMS NO.) 1314 COUNTRY TURKEY PROVINCE IZMIR PLACE BERGAMA

GEOGRAPHIC COORDINATES 39 07 27 N E MAP REFERENCE C FILE

TITLE

RUINS OF CHURCH AT ANCIENT BERGAMA.

25X1A

DATE OF PICTURE 1952 [REDACTED]

CLASSIFICATION [REDACTED]

CAPTIONED BY [REDACTED] VERIFIED BY [REDACTED]

Approved For Release 1999/09/20 : CIA-RDP78-05867A000100260032-6

CIA PHOTO ACCESSION NO. 117898  
Approved For Release 1999/09/20 : CIA-RDP78-05867A000100260032-6

AREA (AMS NO.) 201K COUNTRY TURKEY PROVINCE BALIKESIR PLACE

GEOGRAPHIC COORDINATES MAP REFERENCE

TITLE

HAYRAN RIVER VALLEY EAST OF PALAMUT

25X1A


DATE OF PICTURE 1952

CLASSIFICATION C

CAPTIONED BY Approved For Release 1999/09/20 : CIA-RDP78-05867A000100260032-6

FORM NO. 60-53 SEP 1948

CAPTION REPORT

CIA PHOTO ACCESSION NO. 11789		LOT NO.	DATE 25 Feb 57
Approved For Release 1999/09/20 : CIA-RDP78-05867A000100260032-6 C			
AREA (ASTRO)	COUNTRY USSR / N. EUROPEAN RSFR	PROVINCE Moscow Oblast	PLACE MOSCOW
GEOGRAPHIC COORDINATES 55 45 N 37 35 E		MAP REFERENCE C-File	
TITLE MAY DAY PARADE.			
25X1A			
DATE OF PICTURE MAY 1953	SOURCE OF 		
CLASSIFICATION S			
CAPTIONED BY [Signature]		VERIFIED BY [Signature]	
Approved For Release 1999/09/20 : CIA-RDP78-05867A000100260032-6			
FORM NO. 10-53 SEP 1948			
CAPTION REPORT			

CIA (PHOTO ACCESSION NO.)		LOT NO.	DATE
117931		67	1953
Approved For Release 1999/09/20 : CIA-RDP78-05867A000100260032-6 C			
AREA (ANS NO.)	COUNTRY	PROVINCE	PLACE
27N/11SSR	N. European	R SFSR	Moscow
GEOGRAPHIC COORDINATES		MAP REFERENCE	
55 45 N 37 35 E		C-File	
TITLE			
25X1A			
DATE OF PICTURE	SOURCE OF		
MAY 1953	[REDACTED]		
CLASSIFICATION			
S			
CAPTIONED BY		VERIFIED BY	
Approved For Release 1999/09/20 : CIA-RDP78-05867A000100260032-6		[REDACTED]	
FORM NO. 100-25 SEP 1948			
CAPTION REPORT			

CIA PHOTO ACCESSION NO. 117901 LOT NO. 37 DATE 09/20/57

AREA Approved For Release 1999/09/20 : CIA-RDP78-05867A000100260032-6 C  
COUNTRY USSR / N. EUROPEAN RSFSR / PROVINCE MOSCOW

GEOGRAPHIC COORDINATES 55 45 N 37 35 E MAP REFERENCE C-File

TITLE

25X1A

DATE OF PICTURE MAY 1953

SOURCE OF [REDACTED]

CLASSIFICATION S

CAPTIONED BY [Signature]

VERIFIED BY [Signature]

FORM NO. 1 Approved For Release 1999/09/20 : CIA-RDP78-05867A000100260032-6

SEP 1948 CAPTION REPORT

CIA PHOTO ACCESSION NO. 117902 LOT NO. 6 DATE 1953

Approved For Release 1999/09/20 : CIA-RDP78-05867A000100260032-6  
AREA ID. 27N/ USSR/ N EUROPEAN RSFSR/ Moscow Oblast / Moscow

GEOGRAPHIC COORDINATES 55 45 N 37 35 E MAP REFERENCE C-File

TITLE MAY DAY PARADE.

DATE OF PICTURE MAY 1953 SOURCE OF PICTURE 25X1A [REDACTED]

CLASSIFICATION S CAPTIONED BY [Signature] VERIFIED BY [Signature]

FORM NO. 1 Approved For Release 1999/09/20 : CIA-RDP78-05867A000100260032-6  
SEP 1948 60-53 CAPTION REPORT

CIA (PHOTO ACCESSION NO.)

LOT NO.

DATE

Approved For Release 1999/09/20 : CIA-RDP78-05867A000100260032-6

AREA COUNTRY PROVINCE PLACE

27N/USSR/ N. EUROPEAN RSFSR/ Moscow Oblast/ Moscow

GEOGRAPHIC COORDINATES MAP REFERENCE

55 45 N 37 35 E C-File

TITLE

MAY DAY PARADE.

DATE OF PICTURE SOURCE OF PICTURE

MAY 1953

25X1A

CLASSIFICATION

S

CAPTIONED BY VERIFIED BY

Approved For Release 1999/09/20 : CIA-RDP78-05867A000100260032-6

CAPTION REPORT

CIA (PHOTO ACCESSION NO.)		LOT NO.		DATE	
117004		1206		25 Feb 1954	
Approved For Release 1999/09/20 : CIA-RDP78-05867A000100260032-6 C					
AREA (AMS NO.)		COUNTRY		PROVINCE	
127 M		Czechoslovakia		Bohemia	
GEOGRAPHIC COORDINATES		PLACE		RAF REFERENCE	
50 05 N 14 28 E		Prague		C-File	
TITLE					
MAY DAY parade.					
25X1A					
DATE OF PICTURE		SOURCE OF			
May 1953		[REDACTED]			
CLASSIFICATION					
S					
CAPTIONED BY			VERIFIED BY		
[Signature]			[Signature]		
Approved For Release 1999/09/20 : CIA-RDP78-05867A000100260032-6					
FORM NO. 60-53 SEP 1948					
CAPTION REPORT					



CIA PHOTO ACCESSION NO. 117905 LOT NO. DATE  
Approved For Release 1999/09/20 : CIA-RDP78-05867A000100260032-6

AREA (AMS NO.) 127 M COUNTRY Czechoslovakia PROVINCE Bohemia PLACE Prague

GEOGRAPHIC COORDINATES 50 05 N 14 28 E MAP REFERENCE C-File

TITLE MAY DAY PARADE.

DATE OF PICTURE MAY 1953 SOURCE OF PICTURE 25X1A

CLASSIFICATION S CAPTIONED BY VERIFIED BY

Approved For Release 1999/09/20 : CIA-RDP78-05867A000100260032-6  
FORM NO. 60-52 SEP 1948 CAPTION REPORT

CIA PHOTO ACCESSION NO. 117986 LOT NO. DATE  
Approved For Release 1999/09/20 : CIA-RDP78-05867A000100260032-6 C

AREA (AMS NO.) 127 M COUNTRY Czechoslovakia PROVINCE Bohemia PLACE Prague

GEOGRAPHIC COORDINATES 50 05 N 14 28 E MAP REFERENCE C-File

TITLE MAY DAY PARADE

DATE OF PICTURE MAY 1953 SOURCE C 25X1A

CLASSIFICATION 3

CAPTIONED BY VERIFIED BY  
Approved For Release 1999/09/20 : CIA-RDP78-05867A000100260032-6

GIA (PHOTO ACCESSION NO.) LOT NO. DATE

Approved For Release 1999/09/20 : CIA-RDP78-05867A000100260032-6 C

AREA (AMS NO.) 127 M COUNTRY Czechoslovakia PROVINCE Bohemia PLACE PRAGUE

GEOGRAPHIC COORDINATES 50 05 N 14 28 E MAP REFERENCE C-File

TITLE

25X1A

DATE OF PICTURE MAY 53 SOURCE OF [REDACTED]

CLASSIFICATION S

CAPTIONED BY [REDACTED] VERIFIED BY [REDACTED]

Approved For Release 1999/09/20 : CIA-RDP78-05867A000100260032-6

FORM NO. 100-23 SEP 1948 CAPTION REPORT

CIA (PHOTO ACCESSION NO.)		LOT NO.	DATE
117988			
Approved For Release 1999/09/20 : CIA-RDP78-05867A000100260032-6 C			
AREA (AMB. NO.)	COUNTRY	PROVINCE	PLACE
17N/USSR	N. EUROPEAN RSFSR	LENINGRAD Oblast	LENINGRAD
GEOGRAPHIC COORDINATES		MAP REFERENCE	
59 55 N 30 15 E		C-File	
TITLE			
STALIN Metallurgical Plant. Turbine under construction.			
DATE OF PICTURE		SOURCE OF PICTURE	
MAY 1953		25X1A	
CLASSIFICATION			
S			
CAPTIONED BY		VERIFIED BY	
Approved For Release 1999/09/20 : CIA-RDP78-05867A000100260032-6			
FORM NO. 100-55 SEP 1948			
CAPTION REPORT			


CIA (PHOTO ACCESSION NO.)		LOT NO.	DATE
117909			
Approved For Release 1999/09/20 : CIA-RDP78-05867A000100260032-6 C			
AREA	COUNTRY	PROVINCE	CITY
17N/11SSR	N. EUROPEAN RSFSR	LENINGRAD Oblast	LENINGRAD
GEOGRAPHIC COORDINATES		MAP REFERENCE	
59 55 N 30 15 E		C-File	
TITLE			
Stalin Metallurgical Plant, Turbine under construction.			
DATE OF PICTURE		SOURCE OR REFERENCE	
MAY 1953		25X1A	
CLASSIFICATION			
S			
CAPTIONED BY		VERIFIED BY	
W. J. [Signature]		[Signature]	
FORM NO. 100 SEP 1945			
Approved For Release 1999/09/20 : CIA-RDP78-05867A000100260032-6			
CAPTION REPORT			


CIA (PHOTO ACCESSION NO.)		LOT NO.	DATE
117910		60136	1959/09/20
Approved For Release 1999/09/20 : CIA-RDP78-05867A000100260032-6 C			
AREA	PROVINCE	PLACE	
17N USSR/N	EUROPEAN RSFSR	LENINGRAD OBLAST	LENINGRAD
GEOGRAPHIC COORDINATES		MAP REFERENCE	
59 55 N 30 15 E		C-File	
TITLE			
Stalin Metallurgical Plant. Turbines under construction.			
25X1A			
DATE OF PICTURE	SOURCE OF PHOTO		
MAY 53	[REDACTED]		
CLASSIFICATION			
S			
CAPTIONED BY		VERIFIED BY	
Wau		[Signature]	
FORM NO. 1 Approved For Release 1999/09/20 : CIA-RDP78-05867A000100260032-6			
SEP 1948 CAPTION REPORT			

CIA PHOTO ACCESSION NO. 117911		LOT NO.	DATE
Approved For Release 1999/09/20 : CIA-RDP78-05867A000100260032-6 C			
AREA (ADDITIONAL)	COUNTRY	PROVINCE	PLACE
17 N / USSR / N. European RSESR	USSR	Leningrad Oblast	Leningrad
GEOGRAPHIC COORDINATES		MAP REFERENCE	
59 55 N 30 15 E		C-File	
TITLE			
Stalin Metallurgical Plant. Turbine under construction.			
25X1A			
DATE OF PICTURE	SOURCE OF PHOTO		
MAY 53	[REDACTED]		
CLASSIFICATION			
S			
CAPTIONED BY		VERIFIED BY	
W. D. [Signature]		[Signature]	
FORM NO. 1055 Approved For Release 1999/09/20 : CIA-RDP78-05867A000100260032-6			
SEP 1946 CAPTION REPORT			

CIA (PHOTO ACCESSION NO.)		LOT NO.	DATE
Approved For Release 1999/09/20 : CIA-RDP78-05867A000100260032-6			
AREA (AMS NO.)	COUNTRY	PROVINCE	PLACE
137M	CZECHOSLOVAKIA	BOHEMIA	PRAHA
GEOGRAPHIC COORDINATES		MAP REFERENCE	
50 05 N 14 38 E		C-FIELD	
TITLE			
INTERNATIONAL FAIR.			
STATINTL			
DATE OF PICTURE	SOURCE OF PICTURE		
1947	[REDACTED]		
CLASSIFICATION	OFFICIAL USE ONLY		
CAPTIONED BY	VERIFIED BY		
Approved For Release 1999/09/20 : CIA-RDP78-05867A000100260032-6			
FORM NO. 60-53 SEP 1948	CAPTION REPORT		



CIA (PROYD) ACCESSION NO. <b>117913</b>		LOT NO.	DATE
Approved For Release 1999/09/20 : CIA-RDP78-05867A000100260032-6			
AREA (AMS NO.) <b>127M</b>	COUNTRY <b>CZECHOSLOVAKIA</b>	PROVINCE <b>BOHEMIA</b>	PLACE <b>PRAGUE</b>
GEOGRAPHIC COORDINATES <b>50 05 N 14 38 E</b>		MAP REFERENCE <b>E. file</b>	
TITLE <b>INTERNATIONAL FAIR</b>			
STATINTL			
DATE OF PICTURE <b>1947</b>	SOURCE OF PICTURE 		
CLASSIFICATION <b>TOP SECRET OFFICIAL USE ONLY</b>			
CAPTIONED BY <b>[Signature]</b>		VERIFIED BY <b>[Signature]</b>	
Approved For Release 1999/09/20 : CIA-RDP78-05867A000100260032-6			
FORM NO. 60-53 SEP 1948			
CAPTION REPORT			

CIA PHOTO ACCESSION NO. <b>117914</b>		LOT NO.	DATE
Approved For Release 1999/09/20 : CIA-RDP78-05867A000100260032-6			
AREA (ANSI NO.)	COUNTRY	PROVINCE	PLACE
<b>127M</b>	<b>CZECHOSLOVAKIA</b>	<b>BOHEMIA</b>	<b>PRAGUE</b>
GEOGRAPHIC COORDINATES		MAP REFERENCE	
<b>50 05 N 14 28 E</b>		<b>C. FILE</b>	
TITLE			
<b>INTERNATIONAL FAIR.</b>			
DATE OF PICTURE	SOURCE OF PICTURE		
<b>1947</b>			
CLASSIFICATION			
<b>OFFICIAL USE ONLY</b>			
CAPTIONED BY	VERIFIED BY		
<b>[Signature]</b>	<b>[Signature]</b>		
Approved For Release 1999/09/20 : CIA-RDP78-05867A000100260032-6			
FORM NO. 88-55 SEP 1948	CAPTION REPORT		

Approved For Release 1999/09/20 : CIA-RDP78-05867A000100260032-6

CIA PHOTO ACCESSION NO.	LOT NO.	DATE	
117915		14 Feb 57	
AREA (AMS NO.)	COUNTRY	PROVINCE	PLACE
127M	CZECHOSLOVAKIA	BOHEMIA	PRAGUE
GEOGRAPHIC COORDINATES		MAP REFERENCE	
50 05N 14 28E		C.F. FILE	
TITLE			
INTERNATIONAL FAIR.			
STATINTL			
DATE OF PICTURE	SOURCE OF PICTURE		
1947	[REDACTED]		
CLASSIFICATION	OFFICIAL USE ONLY		
CAPTIONED BY	VERIFIED BY		
[Signature]	[Signature]		
Approved For Release 1999/09/20 : CIA-RDP78-05867A000100260032-6			
FORM NO. 60-52 SEP 1946	CAPTION REPORT		

CIA (PHOTO ACCESSION NO.) <b>117016</b>		LOT NO.	DATE <b>19 FEB. 1951</b>
Approved For Release 1999/09/20 : CIA-RDP78-05867A000100260032-6			
AREA (AMS NO.) <b>127 M</b>	COUNTRY <b>CZECHOSLOVAKIA</b>	PROVINCE <b>BOHEMIA</b>	PLACE <b>PRAGUE</b>
GEOGRAPHIC COORDINATES <b>50 05 N 14 28 E</b>		MAP REFERENCE	
TITLE <b>INTERNATIONAL FAIR BUILDING.</b>		<b>C.F.I.C.</b>	
STATINTL			
DATE OF PICTURE <b>1947</b>	SOURCE OF PICTURE		
CLASSIFICATION			
CAPTIONED BY		VERIFIED BY	
Approved For Release 1999/09/20 : CIA-RDP78-05867A000100260032-6			
FORM NO. SEP 1948 60-53	CAPTION REPORT		

Approved For Release 1999/09/20 : CIA-RDP78-05867A000100260032-6

CIA I PHOTO ACCESSION NO. 117917		LOT NO.	DATE
AREA (COUNTRY)		COUNTRY	PROVINCE
127M		CZECHOSLOVAKIA	BOHEMIA
GEOGRAPHIC COORDINATES		MAP REFERENCE	PLACE
50 05 N 14 38 E			PRAHA
TITLE		CZECH	
INTERNATIONAL FAIR.			
STATINTL			
DATE OF PICTURE	SOURCE OF P		
1947	[REDACTED]		
CLASSIFICATION	OFFICIAL USE ONLY		
CAPTIONED BY	VERIFIED BY		
[Signature]	[Signature]		
FORM NO. 1	Approved For Release 1999/09/20 : CIA-RDP78-05867A000100260032-6		
SEP 1946	CAPTION REPORT		

CIA (PHOTO ACCESSION NO.) <b>117918</b>		LOT NO.	DATE
Approved For Release 1999/09/20 : CIA-RDP78-05867A000100260032-6			
AREA (AS)	COUNTRY	PROVINCE	PLACE
<b>127M</b>	<b>CZECHOSLOVAKIA</b>	<b>BOHEMIA</b>	<b>PRAGUE</b>
GEOGRAPHIC COORDINATES		MAP REFERENCE	
<b>50 05 N 14 28 E</b>		<b>C.FICE</b>	
TITLE			
<b>INTERNATIONAL FAIR.</b>			
DATE OF PICTURE		SOURCE OF PICTURE	
<b>1947</b>		<b>STATINTL</b> [REDACTED]	
CLASSIFICATION			
<b>OFFICIAL USE ONLY</b>			
CAPTIONED BY		VERIFIED BY	
[Signature]		[Signature]	
FORM NO. 1033 SEP 1946			
Approved For Release 1999/09/20 : CIA-RDP78-05867A000100260032-6			
CAPTION REPORT			

CIA (PHOTO ACCESSION NO.)		LOT NO.	DATE
117919			19 FEB. 1951
Approved For Release 1999/09/20 : CIA-RDP78-05867A000100260032-6			
AREA - (A)	CZECHOSLOVAKIA	PROVINCE	BOHEMIA
		PLACE	PRAGUE
GEOGRAPHIC COORDINATES		MAP REFERENCE	
50 05N 14 28E		C. FILE	
TITLE			
INTERNATIONAL FAIR.			
DATE OF PICTURE	SOURCE OF PICTURE		
1947	[REDACTED]		
CLASSIFICATION			
STATINTL			
OFFICIAL USE ONLY			
CAPTIONED BY		VERIFIED BY	
[Signature]		[Signature]	
FORM NO. 1 Approved For Release 1999/09/20 : CIA-RDP78-05867A000100260032-6			
SEP 1948			
CAPTION REPORT			

CIA (PHOTO ACCESSION NO.) <b>117920</b>		LOT NO.	DATE <b>19 FEB. 1954</b>
AREA (COUNTRY) <b>CZECHOSLOVAKIA</b>		PROVINCE <b>BOHEMIA</b>	PLACE <b>PRAQUE</b>
GEOGRAPHIC COORDINATES <b>50 05 N 14 28 E</b>		MAP REFERENCE <b>C.F.ICE</b>	
TITLE <b>INTERNATIONAL FAIR.</b>			
DATE OF PICTURE <b>1947</b>		SOURCE OF PICTURE <b>[REDACTED]</b>	
CLASSIFICATION <b>OFFICIAL USE ONLY</b>			
CAPTIONED BY <b>[Signature]</b>		VERIFIED BY <b>[Signature]</b>	
FORM NO. 50 SEP 1948			

Approved For Release 1999/09/20 : CIA-RDP78-05867A000100260032-6

Approved For Release 1999/09/20 : CIA-RDP78-05867A000100260032-6

CAPTION REPORT



CIA PHOTO ACCESSION NO. 1

117921

LOT NO.

1190

DATE

Approved For Release 1999/09/20 : CIA-RDP78-05867A000100260032-6

AREA (AMS NO.)

280/USR/S. European

PROVINCE

RSSC / Moscow Oblast

PLACE

Zeleny Island

GEOGRAPHIC COORDINATES

47:13N 39:47E

MAP REFERENCE

NIS Gazetteer

TITLE

Construction of concrete-making plant

DATE OF PICTURE

April 1953

SOURCE OF PICTURE

25X1A

25X1A

CLASSIFICATION

~~SECRET~~ SECRET

CAPTIONED BY

W.H.

VERIFIED BY

FORM NO. SEP 1948

Approved For Release 1999/09/20 : CIA-RDP78-05867A000100260032-6

CAPTION REPORT

CIA (PHOTO ACCESSION NO.) 117822	LOT NO. 5500	DATE Feb. 1954
AREA (AREA APPROVED FOR RELEASE 1999/09/20 : CIA-RDP78-05867A000100260032-6) 59N	COUNTRY USSR / ASIATIC RSFSR	PROVINCE Primorsky Krai
GEOGRAPHIC COORDINATES 43:08N 13:54E	MAP REFERENCE C File	PLACE Vladivostok

"ALEUT" Whaling Flotilla leaving <sup>PORT</sup> [Vladivostok]

DATE OF PICTURE April 1953	SOURCE OF PICTURE 25X1A	25X1A
CLASSIFICATION SECRET		

CIA (PHOTO ACCESSION NO.):

117922

LOT NO.

Approved For Release 1999/09/20 : CIA-RDP78-05867A000100260032-6

AREA (ANSI)

COUNTRY

PROVINCE

PLACE

GEOGRAPHIC COORDINATES

MAP REFERENCE

TITLE

USSR

S. European RSR

Krasnodar kray

Sochi

43:35N 39:45E

C-File

All-Union Central Council of Trade  
Unions sanatorium. CENTRAL WING.

DATE OF PICTURE

April 1963

SOURCE OF PICTURE

25X1A

CLASSIFICATION

SECRET

CAPTIONED BY

UPH

VERIFIED BY

FORM NO. SEP 1948

Approved For Release 1999/09/20 : CIA-RDP78-05867A000100260032-6

CAPTION REPORT

CIA PHOTO ACCESSION NO. 11792/		LOT NO. 50100	DATE 8 Feb. 1954
Approved For Release 1999/09/20 : CIA-RDP78-05667A000100260032-6			
AREA (Altitude) 127M	COUNTRY Czechoslovakia	PROVINCE Bohemia	PLACE Prague ✓
GEOGRAPHIC COORDINATES 50:05 N 14:28 E		MAP REFERENCE C-File.	
TITLE Wenceslaus Square			
DATE OF PICTURE May 1953		SOURCE OF PICTURE 25X1A	
CLASSIFICATION SECRET		[REDACTED]	
CAPTIONED BY [REDACTED]		VERIFIED BY [REDACTED]	
FORM NO. 1 Approved For Release 1999/09/20 : CIA-RDP78-05667A000100260032-6			
SEP 1948			
CAPTION REPORT			