

CIA (PHOTO) ACCESSION NO. 118955		LOT NO. 09/28	DATE 11 MARCH 1954
Approved For Release 1999/09/28 : CIA-RDP78-05867A000100270005-5			
AREA (AMS NO.) 124	COUNTRY INDOCHINA	PROVINCE ANNAM	PLACE CAU DA
GEOGRAPHIC COORDINATES 12-12 N 109-12 E		MAP REFERENCE MAP BR.	
TITLE COASTAL PORT REOCCUPIED BY FRENCH FORCES IN OPERATION "ATLANTE"			
DATE OF PICTURE 1954		SOI [REDACTED]	
CLASSIFICATION <del>SECRET</del>			
CAPTIONED BY [REDACTED]		VERIFIED BY [REDACTED]	
Approved For Release 1999/09/20 : CIA-RDP78-05867A000100270005-5			
FORM NO. 50-53 SEP 1948		CAPTION REPORT	

CIA (PHOTO ACCESSION NO.) 11896		LOT NO.	DATE Nov 28 '54
Approved For Release 1999/09/20 : CIA-RDP78-05867A000100270005-5			
AREA (AMS NO.) 40	COUNTRY ETHIOPIA	PROVINCE	PLACE ADDIS ABABA
GEOGRAPHIC COORDINATES 09:02N 38:42E		MAP REFERENCE C-FILE	
TITLE SOVIET HOSPITAL.			
DATE OF PICTURE —	SOURCE OF PICTURE 25X1C [REDACTED]		
CLASSIFICATION C			
CAPTIONED BY Approved For Release 1999/09/20 : CIA-RDP78-05867A000100270005-5		VERIFIED BY	
FORM NO. 50-53 SEP 1948		CAPTION REPORT	

CIA (PHOTO ACCESSION NO.) 110907		LOT NO. 633	DATE 1954
Approved For Release 1999/09/20 : CIA-RDP78-05867A000100270005-5			
AREA LAMS NO. 1 431L	COUNTRY CHINA	PROVINCE KANSU	PLACE YUNG-TENG
GEOGRAPHIC COORDINATES 36.44N 103.24E		MAP REFERENCE N 13	
TITLE LAN-CHOU - SINKIANG RAILWAY UNDER CONSTRUCTION.			
DATE OF PICTURE HSIN-KUAN-CH'IA, PEIPING, 1 AUG 1953			
CLASSIFICATION Official Use Only STATINTL (P-20)			
CAPTION Approved For Release 1999/09/20 : CIA-RDP78-05867A000100270005-5			
FORM NO. SEP 1946 60-53		CAPTION REPORT	

CIA (PHOTO ACCESSION NO.) 418948		LOT NO. R-6-33	DATE 1953
Approved For Release 1999/09/20 : CIA-RDP78-05867A000100270005-5			
AREA (AMS NO.) 431L	COUNTRY CHINA	PROVINCE KANSU	PLACE YUNG-TENG (NR)
GEOGRAPHIC COORDINATES 36.44 N 103.24 E		MAP REFERENCE N 15	
TITLE LAN-CHOU - SINKIANG RAILWAY UNDER CONSTRUCTION. BULLDOZER; PART OF SCRAPER, LEFT.			
(3)			
DATE OF PICTURE [wavy line]	SCENE OF PICTURE HSIA-KUAN-CH'IA, PEIPING, 1 AUG. 1953		
CLASSIFICATION Official Use	STATINTL		
CAPTIONED BY	VERIFIED BY		
Approved For Release 1999/09/20 : CIA-RDP78-05867A000100270005-5			
FORM NO. SEP 1948 40-53	CAPTION REPORT		

CIA (PHOTO ACCESSION NO.)		LOT NO.	DATE
Apr 1980		6278	10/27/55
Release 1999/09/20 : CIA-RDP78-05867A000100270005-5			
AREA (AMS NO.)	COUNTRY	PROVINCE	PLACE
831L	CHINA	SZECHWAN	LO-CHIANG
GEOGRAPHIC COORDINATES			
<del>31.15 N</del> 31.21 N		104.35 E	
31.21 N		104.35 E	
MAP REFERENCE N15			
TITLE			
PAO-CHI - CH'ENG-TU RAILWAY ; CH'ENG-TU			
- MIEN-YANG SECTOR. LU-CHIANG			
RAILWAY BRIDGE.			
DATE OF PICTURE		DATE OF PICTURE	
		WEN-HUI PAO, HONG KONG 17 OCT. 1955	
STATINTL			
CLASSIFICATION			
Official Use			
CAPTIONED BY			
Approved For Release 1999/09/20 : CIA-RDP78-05867A000100270005-5			
FORM NO. 60-53		SEP 1948	
CAPTION REPORT			

CIA (PHOTO ACCESSION NO.)		LOT NO.	DATE
Approved For Release 1999/09/20 : CIA-RDP78-05867A000100270005-5		228	FEB 17 1954
AREA (LATS. TO)	COUNTRY	PROVINCE	PLACES
27N/53E	USSR/N. EUROPEAN	SFSR/TULA OBLAST	MIKHAYLOVSKOYE
GEOGRAPHIC COORDINATES		MAP REFERENCE	
53 34N 38 29E		N15	
TITLE			
MAIN BUILDING OF HEALTH AND HOLIDAY CENTER.			
DATE OF PICTURE		SOURCE OF PICTURE	
		SOVIET WEEKLY, 21 JAN 1954	
		[P-2 TOP LEFT]	
CLASSIFICATION			
CAPTIONED BY		VERIFIED BY	
Approved For Release 1999/09/20 : CIA-RDP78-05867A000100270005-5		M	
FORM NO. 80-53 SEP 1948	CAPTION REPORT		

CIA (PHOTO ACCESSION NO.)		LOT NO.	DATE
Approved For Release 1999/09/20 : CIA-RDP78-05867A000100270005-5		082	1954
AREA (AMS NO.)	COUNTRY	PROVINCE	OFFICE
38N/USR	EUROPEAN RSFSR	N. OSETIA	DZAUDZHIKAU
GEOGRAPHIC COORDINATES		MAP REFERENCE	
43 08 N 44 40 E		C-FILE	
TITLE			
APARTMENT HOUSE ON			
CHKALOV STREET.			
DATE OF PICTURE		SOURCE OF PICTURE	
_____		SOVIET WEEKLY, 21 Jan. 1954	
		[ 2 P-5 CENTER RIGHT ]	
CLASSIFICATION			
CAPTIONED BY		VERIFIED BY	
Approved For Release 1999/09/20 : CIA-RDP78-05867A000100270005-5		am	
FORM NO. 60-53 SEP 1948		CAPTION REPORT	

CIA (PHOTO ACCESSION NO.) 1189 Approved For Release 1999/09/20 : CIA-RDP78-05867A000100270005-5

AREA (AMS NO.) 38N USSR / S. EUROPEAN RSFSR / N. OSETIN ASSR / PROV. DZAUZHIKAL

GEOGRAPHIC COORDINATES 43 00N 44 40E MAP REFERENCE (P - FILE

TITLE

DATE OF PICTURE SOURCE OF PICTURE SOVIET WEEKLY, 21 JAN. 1954 [P-5 TOP RIGHT]

CLASSIFICATION CAPTIONED BY Approved For Release 1999/09/20 : CIA-RDP78-05867A000100270005-5

FORM NO. 80-53 SEP 1948 CAPTION REPORT



CIA (PHOTO ACCESSION NO.)		LOT NO.	DATE
Approved For Release 1999/09/20 : CIA-RDP78-05867A000100270005-5		222	1954
AREA (AMS NO.)	COUNTRY	PROVINCE	PLACE
27N/USSE	N. EUROPEAN	RSPER	MOSCOW OBLAST / LYUBERTSY
GEOGRAPHIC COORDINATES		GRID REFERENCE	
55 40N 37 54E		C-FILE	
TITLE			
REINFORCED CONCRETE PARTS WORKS.			
CENTRAL CONTROL BOARD OF			
MAIN BUILDING.			
DATE OF PICTURE		SOURCE OF PICTURE	
—		SOVIET WEEKLY, 21 JAN. 1954	
CLASSIFICATION			
[ P-6 UPPER RIGHT ]			
CAPTIONED BY		REF. FILE NO.	
Approved For Release 1999/09/20 : CIA-RDP78-05867A000100270005-5		AM	
FORM NO. 50-53 SEP 1948		CAPTION REPORT	

CIA (PHOTO ACCESSION NO.)		LOT NO.	DATE
Approved For Release 1999/09/20 : CIA-RDP78-05867A000100270005-5		5	282
AREA (LANS D.V.)	COUNTRY	PROVINCE	PLACE
27N/ USSR	EUROPEAN RUSIA	Moscow	Orlast LYUBERTSY
GEOGRAPHIC COORDINATES		MAP REFERENCE	
55 40N 37 54E		C-FILE	
TITLE			
REINFORCED CONCRETE PARTS WORKS. A			
"MIK-251" MACHINE MAKING STEEL			
FRAMES FOR REINFORCED CONCRETE			
COLUMNS. (REINFORCEMENT SHOP)			
DATE OF PICTURE		SOURCE OF PICTURE	
—		SOVIET WEEKLY 21 JAN 1954	
CLASSIFICATION			
[P-7 Item]			
CAPTIONED BY		VERIFIED BY	
Approved For Release 1999/09/20 : CIA-RDP78-05867A000100270005-5		BM	
FORM NO. 60-33			
SEP 1948			
CAPTION REPORT			

CIA (PHOTO ACCESSION NO. 1) **118015** LOT NO. **5232** DATE **FEB 24 1954**  
Approved For Release 1999/09/20 : CIA-RDP78-05867A000100270005-5

AREA LAWS NO. **27N/ USSR** COUNTRY **USSR** PROVINCE **MOSCOW OBLAST** PLACE **LYUBERTSY**

GEOGRAPHIC COORDINATES **55 40N 37 54E** MAP REFERENCE **C-FILE**

TITLE **REINFORCED CONCRETE PARTS WORKS.  
ENTRANCE TO HARDENING ROOM.**

DATE OF PICTURE \_\_\_\_\_ SOURCE OF PICTURE **SOVIET WEEKLY, 21 JAN. 1954**  
**[P-7 ITEM-6]**

CLASSIFICATION \_\_\_\_\_

CAPTIONED BY \_\_\_\_\_ VERIFIED BY \_\_\_\_\_  
Approved For Release 1999/09/20 : CIA-RDP78-05867A000100270005-5

FORM NO. 60-53 SEP 1948 CAPTION REPORT

CIA PHOTO ACCESSION NO. 118916 LOT NO. 228 DATE 1954  
Approved For Release 1999/09/20 : CIA-RDP78-05867A000100270005-5

AREA (AMS NO.) 27N (USSR) EUROPEAN PART MOSCOW OR ASIA LYUBERTSKY  
COUNTRY PROVINCE PLACE  
GEOGRAPHIC COORDINATES 55 40N 37 54E MAP REFERENCE C-FILE

TITLE REINFORCED CONCRETE PARTS WORKS.  
STORING SLABS OF CONCRETE.

DATE OF PICTURE SOURCE OF PICTURE  
SOVIET WEEKLY 2 JAN. 1954  
[P-7 ITEM-4]

CLASSIFICATION CAPTIONED BY  
Approved For Release 1999/09/20 : CIA-RDP78-05867A000100270005-5

FORM NO. 40-33 SEP 1948

CIA (PHOTO ACCESSION NO.)		LOT NO.	DATE
Approved For Release 1999/09/20 : CIA-RDP78-05867A000100270005-5		222	7 FEB 1954
AREA (AMS NO.)	COUNTRY	PROVINCE	PLACE
27N/058E	USSR/EUROPEAN PART	Moscow	OLAST/LYUBERTSY
GEOGRAPHIC COORDINATES		MAP REFERENCE	
55 40 N 37 54 E		C-FILE	
TITLE			
REINFORCED CONCRETE PARTS WORKS, CONTROL BOARD IN MIXING DEPARTMENT.			
DATE OF PICTURE		SOURCE OF PICTURE	
		SOVIET WEEKLY, 21 JAN. 1954	
CLASSIFICATION			
[ITEM - 3P-7]			
CAPTIONED BY		REF ID: A67000	
Approved For Release 1999/09/20 : CIA-RDP78-05867A000100270005-5			
FORM NO. 60-55 SEP 1948		CAPTION REPORT	

CIA (PHOTO ACCESSION NO.)		LOT NO.	DATE
110-000		0032	1954
Approved For Release 1999/09/20 : CIA-RDP78-05867A000100270005-5			
AREA (AMS NO.)	COUNTRY	PROVINCE	PLACE
N	USSR		
GEOGRAPHIC COORDINATES		MAP REFERENCE	
TITLE			
"KU-2" TWO-ROW MAIZE PICKING COMBINE.			
DATE OF PICTURE		SOURCE OF PICTURE	
		SOVIET WEEKLY, 21 JAN 1954	
CLASSIFICATION			
[P-8 Bottom]			
CAPTIONED BY		VERIFIED BY	
Approved For Release 1999/09/20 : CIA-RDP78-05867A000100270005-5		AKG	
FORM NO. 80-53 SEP 1948		CAPTION REPORT	

CIA (PHOTO ACCESSION NO.)		LOT NO.	DATE
Approved For Release 1999/09/20 : CIA-RDP78-05867A000100270005-5		522	000100270005-5
AREA (AMS NO.)	COUNTRY	PROVINCE	PLACE
N	USSR		
GEOGRAPHIC COORDINATES		MAP REFERENCE	
TITLE			
CAR OF 2,000 CC. CLASS.			
SPEED OF 174.1 M.P.H. FOR 1 KM.			
DATE OF PICTURE		SOURCE OF PICTURE	
		SOVIET WEEKLY, 21 JAN 1954	
CLASSIFICATION			
[P-11 (EAGLE LEFT)]			
CAPTIONED BY		VERIFIED BY	
Approved For Release 1999/09/20 : CIA-RDP78-05867A000100270005-5		000100270005-5	
FORM NO. 60-53 SEP 1948			
CAPTION REPORT			

CIA (PHOTO ACCESSION NO.)		LOT NO.		DATE	
11093		522		1954	
Approved For Release 1999/09/20 : CIA-RDP78-05867A000100270005-5					
AREA (AMS NO.)	COUNTRY	PROVINCE	PLACE		
N	USSR				
GEOGRAPHIC COORDINATES			MAP REFERENCE		
TITLE					
CAR OF 250 CC. CLASS.					
SPEED OF 122.24 MPH. FOR 1 KM.					
DATE OF PICTURE		SOURCE OF PICTURE			
		DOWLER WEEKLY 21 JAN 1954			
CLASSIFICATION					
[P-11 CENTER RIGHT]					
CAPTIONED BY			VERIFIED BY		
Approved For Release 1999/09/20 : CIA-RDP78-05867A000100270005-5					
FORM NO. 60-53 SEP 1948					
CAPTION REPORT					



Approved For Release 1999/09/20 : CIA-RDP78-05867A000100270005-5

CIA (PHOTO ACCESSION NO.)		LOT NO.		DATE	
118921		222		A000100270005-5	
AREA (AMS NO.)	COUNTRY	PROVINCE	PLACE		
N	USSR		O		
GEOGRAPHIC COORDINATES		MAP REFERENCE			
TITLE					
PRADEL CAR OF 500 CC. CLASS.					
AVERAGE SPEED OF 128.33 M.P.H.					
DATE OF PICTURE		SOURCE OF PICTURE			
		SOVIET WEEKLY, 21 JAN 1954			
CLASSIFICATION					
[P-11 TOP]					
CAPTIONED BY			VERIFIED BY		
H. H.			M. D.		
Approved For Release 1999/09/20 : CIA-RDP78-05867A000100270005-5					
FORM NO. 60-53 SEP 1948					
CAPTION REPORT					

CIA (PHOTO ACCESSION NO.)		LOT NO.		DATE	
110922		09		1954	
Approved For Release 1999/09/20 : CIA-RDP78-05867A000100270005-5		COUNTRY		PROVINCE	
USSR		Moscow		LUBERTSKY	
AREA (AMS ID)		GEOGRAPHIC COORDINATES		MAP REFERENCE	
27N		55 40 N 37 54 E		C-FILE	
TITLE					
REINFORCED CONCRETE PARTS WORKS.					
TOWERS CONTAINING LIQUID CEMENT.					
DATE OF PICTURE		SOURCE OF PICTURE			
		SOVIET WEEKLY, 21 JAN 1954			
CLASSIFICATION					
[P-7 LISM-5]					
CAPTIONED BY			VERIFIED BY		
Approved For Release 1999/09/20 : CIA-RDP78-05867A000100270005-5					
FORM NO. 80-53 SEP 1948					

CAPTION REPORT

CIA PHOTO ACCESSION NO. 1 Approved For Release 1999/09/20 : CIA-RDP78-05867A000100270005-5		LOT NO. 874 118923	DATE 18 March 54
AREA (AMS NO.) 219 M	COUNTRY ITALY	PROVINCE SICILY	PLACE VITTORIA C
GEOGRAPHIC COORDINATES 36° 57' N 14° 33' E		MAP REFERENCE c file	
TITLE <del>WATER</del> EXPLORATORY OIL WELL OF THE D'ARCY EXPLORATION COMPANY, SUBSIDIARY OF ANGLo IRANIAN OIL COMPANY.			
DATE OF PICTURE 1954		SERIAL OF PICTURE dife - 41099	
CLASSIFICATION C			
CAPTIONED BY mab		APPROVED BY Approved For Release 1999/09/20 : CIA-RDP78-05867A000100270005-5	
FORM NO. SEP 1948 60-53		CAPTION REPORT	

CIA PHOTO ACCESSION NO. 1 198524		LOT NO. 1999/09/20	CIA-RDP78-05867A000100270005-5	DATE 16 March 54
AREA LAWS NO. 1 219M	COUNTRY ITALY	PROVINCE SICILY	PLACE RAGUSA	
GEOGRAPHIC COORDINATES 36° 55' N 14° 44' E		MAP REFERENCE C file		
TITLE GULF OIL COMPANY. ITALIAN WORK CREW AT SITE OF OIL WELL.				
DATE OF PICTURE 1954		SOURCE OF PICTURE Life - 41099		
CLASSIFICATION C				
CAPTIONED BY Approved For Release 1999/09/20 : CIA-RDP78-05867A000100270005-5				
FORM NO. 1 SEP 1944 50-53				
CAPTION REPORT				

CIA PHOTO ACCESSION NO. 1		LOT NO.	DATE
Approved For Release		1999/09/20	12/27/00
AREA LAWS NO. 1	COUNTRY	PROVINCE	PLACE
219M	ITALY	SICILY	RAGUSA
GEOGRAPHIC COORDINATES		MAP REFERENCE	
36°55' N 14°44' E		C file	
TITLE			
VILLAGE AND GULF OIL COMPANY			
EXPLORATORY WELL IN DISTANCE.			
DATE OF PICTURE		SOURCE OF PICTURE	
1954		Life - 41099	
CLASSIFICATION			
C			
CAPTIONED BY		VERIFIED BY	
[Signature]		[Signature]	
Approved For Release 1999/09/20 : CIA-RDP78-05867A000100270005-5			
FORM NO. 80-53		SEP 194A	
CAPTION REPORT			

CIA PHOTO ACCESSION NO. 118926		Approved For Release 1999/09/20 : CIA-RDP78-05867A000100270005-5		DATE 16 Mar 54	
AREA (AMS NO.) 219M	COUNTRY ITALY	PROVINCE SICILY	PLACE RAGUSA		
GEOGRAPHIC COORDINATES 36°55'N 14°44'E		MAP REFERENCE Cofila			
TITLE GULF OIL COMPANY EXPLORATORY WELL. [COUNTRY] SURROUNDING AREA FROM 90 FEET UP ON DERRICK.					
DATE OF PICTURE 1954		SERIAL OF PICTURE Life - 41099			
CLASSIFICATION C					
CAPTIONED BY Approved For Release 1999/09/20 : CIA-RDP78-05867A000100270005-5					
FORM NO 60-53 SEP 1948		CAPTION REPORT			

CIA PHOTO ACCESSION NO. 1		LOT NO.		17	
Approved For Release 1999/09/20 : CIA-RDP78-05867A000100270005-5		3-648		16 March 54	
AREA (AMS NO.)	COUNTRY	PROVINCE	PLACE		
Q19M	ITALY	SICILY	RAGUSA		
GEOGRAPHIC COORDINATES		MAP REFERENCE			
36° 35' N 14° 44' E		to file			
TITLE					
GULF OIL COMPANY EXPLORATORY WELLS ROAD TO VILLAGE.					
DATE OF PICTURE		SOURCE OF PICTURE			
1954		Life - 41099			
CLASSIFICATION					
C					
CAPTIONED BY					
Approved For Release 1999/09/20 : CIA-RDP78-05867A000100270005-5					
FORM NO. 80-53 SEP 1948					
CAPTION REPORT					

CIA PHOTO ACCESSION NO. 1		LOT NO.	DATE
Approved For Release 1999/09/20 : CIA-RDP78-05867A000100270005-5		123	March 54
AREA (AMS NO.)	COUNTRY	PROVINCE	PLACE
219M	ITALY	Sicily	RAGUSA
GEOGRAPHIC COORDINATES		MAP REFERENCE	
36° 55' N 14° 44' E		@file	
TITLE			
ROAD NEAR SITE OF GULF OIL COMPANY EXPLORATORY WELL.			
DATE OF PICTURE		SOURCE OF PICTURE	
1954		Life - 41099	
CLASSIFICATION			
C			
CAPTIONED BY		VERIFIED BY	
Approved For Release 1999/09/20 : CIA-RDP78-05867A000100270005-5			
FORM NO. 60-53 SEP 1948			
CAPTION REPORT			



1234

CIA I PHOTO ACCESSION NO. 1		LOT NO.	DATE
Approved for Release 1999/09/20 : CIA-RDP78-05867A000100270005-5		1234	16 Mar 54
AREA (AMS NO.)	COUNTRY	PROVINCE	PLACE
219M	ITALY	Sicily	RAGUSA
GEOGRAPHIC COORDINATES		MAP REFERENCE	
36°55' N 14°44' E		C file	
TITLE			
GULF OIL COMPANY EXPLORATORY			
WELL. ITALIAN CREW WORKING UNDER			
SUPERVISION OF AMERICAN.			
DATE OF PICTURE		SOURCE OF PICTURE	
1954		Life - 41099	
CLASSIFICATION			
C			
CAPTIONED BY		APPROVED FOR RELEASE	
MAB		1999/09/20 : CIA-RDP78-05867A000100270005-5	
FORM NO. 60-53		SEP 1948	
CAPTION REPORT			

25X6

Approved For Release 1999/09/20 : CIA-RDP78-05867A000100270005-5

Next 2 Page(s) In Document Exempt

Approved For Release 1999/09/20 : CIA-RDP78-05867A000100270005-5



Approved For Release 1999/09/20 : CIA-RDP78-05867A000100270005-5

118974 G-606A 15 March 54 C

AREA TAMS NO. 27 M COUNTRY Czechoslovakia PROVINCE PLACE

GEOGRAPHIC COORDINATES MAP REFERENCE

TITLE Assembling lathes

DATE OF PICTURE 25X1C

CLASSIFICATION

Approved For Release 1999/09/20 : CIA-RDP78-05867A000100270005-5

FORM NO. 1000 60-52 CAPTION REPORT



Approved For Release 1999/09/20 : CIA-RDP78-05867A000100270005-5		DATE	1957	16 Feb
CIA PHOTO ACCESSION NO.	118936	G-606A	100270005-5	54 C
AREA (AMS NO. 1)	327M	COUNTRY	Czechoslovakia	PROVINCE
			Slovakia	PLACE
				Prešov
GEOGRAPHIC COORDINATES	49 00N	21 15E	MAP REFERENCE	
TITLE	C-File			
	25X1C			
DATE OF PICTURE	Feb 54	[REDACTED]		
CLASSIFICATION	C			
CAPTION	Approved For Release 1999/09/20 : CIA-RDP78-05867A000100270005-5			
FORM NO.	60-53	CAPTION REPORT		



CIA-IPHO Approved For Release 1999/09/20 : CIA-RDP78-05867A000100270005-5

118938 F-606A DATE 15 March 54 C

AREA (AMS NO.) 127 M COUNTRY CZECHOSLOVAKIA PROVINCE BOHEMIA PLACE ~~Kromau~~ Tabor

GEOGRAPHIC COORDINATES 49 25 N 14 40 E MAP REFERENCE C-File

TITLE KOVOSVIT ENGINEERING ~~PLANT~~ PLANT. MACHINES for SOVIET UNION.

25X1C

DATE OF PICTURE



CLASSIFICATION CAPTION Approved For Release 1999/09/20 : CIA-RDP78-05867A000100270005-5



CIA PHOTO Approved For Release 1999/09/20 : CIA-RDP78-05867A000100270005-5 DATE 15 March 54 C

118939 G-606A PROVINCE PLACE

AREA (AMS NO.) 27M COUNTRY Czechoslovakia MAP REFERENCE

GEOGRAPHIC COORDINATES

TITLE Drill

25X1C

DATE OF PICTURE SOURCE OF PICTURE



CLASSIFICATION CAPTION Approved For Release 1999/09/20 : CIA-RDP78-05867A000100270005-5

FORM NO. 1 SEP 1948 53 CAPTION REPORT

Approved For Release 1999/09/20 : CIA-RDP78-05867A000100270005-5 54 8

CIA PHOTO REFERENCE NO. 118940 AREA (AMS NO. 1) 28N/ USSR / S. EUROPEAN RSFSR / PROVINCE Stalingrad Oblast / PLACE

TITLE VARGACHOVSK Reservoir and pumping plant.  
VOLGA-DON CANAL

DATE OF PICTURE 25X1C

CLASSIFICATION C  
CAPTION Approved For Release 1999/09/20 : CIA-RDP78-05867A000100270005-5  
FORM NO. 1 SEP 1948 60-54  
VERIFIED BY [Signature]  
CAPTION REPORT

Approved For Release 1999/09/20 : CIA-RDP78-05867A000100270005-5

63/e


CIA PHOTO ACCESSION NUMBER 118941 G-606A DATE 10/17/54

AREA (AMS NO.) 28N/ USSR/S. EUROPEAN RSFSR PROVINCE PLACE

GEOGRAPHIC COORDINATES MAP REFERENCE

TITLE Volga-Don Canal. Hydraulic Engineering Project on Don River.

25X1C

DATE OF PICTURE Sept 1951 SOURCE OF 

CLASSIFICATION CAPTION Approved For Release 1999/09/20 : CIA-RDP78-05867A000100270005-5

814

CIA PHOTO RELEASE FOR RELEASE 1999/09/20 : CIA-RDP78-05867A000100270005-54

118942 G-600A

AREA TAMS NO. 28N / USSR / EUROPEAN RSFSR / STALINGRAD OBLAST

PROVINCE PLACE

GEOGRAPHIC COORDINATES

TITLE

Volga-Don Canal, "Volzhskaya-25" suction dredge DEEPENING CHANNEL TO CONNECT VOLGA RIVER TO SLUICE NEAR STALINGRAD.

25X1C

DATE OF PICTURE Sept 1951

CLASSIFICATION

CAPTION Approved For Release 1999/09/20 : CIA-RDP78-05867A000100270005-5

FORM NO. 60-53 SEP 1948

CAPTION REPORT

CIA (PHOTO) Approved For Release 1999/09/20 : CIA-RDP78-05867A000100270005-5

AREA (ANS NO.) 118943 COUNTRY RSFSR / Rostov Oblast / Tsimlyansk

GEOGRAPHIC COORDINATES 47 40N 42 10E C-File

TITLE [Tsimlyansk] Hydroelectric Power Plant. Celebration of opening of Volga-Don Canal.

25X1C

DATE OF PICTURE July 1952

CLASSIFICATION C

CAPTION Approved For Release 1999/09/20 : CIA-RDP78-05867A000100270005-5

FORM NO 60-53 SEP 1948

CAPTION REPORT

CIA (PHOTO) Approved For Release 1999/09/20 : CIA-RDP78-05867A000100270005-5 DATE 14 March 54

118944 G-606A PROVINCE PLACE

AREA (AMS NO.) COUNTRY PROVINCE PLACE

29N/USSR/ASIATIC RSFSR/ALTAY KRAY MAP REFERENCE

TITLE

MUKHAP-TARKHATA Collective FARM IN Oirat  
Region. YAKS.

25X1C

DATE OF PICTURE

CLASSIFICATION

CAPY Approved For Release 1999/09/20 : CIA-RDP78-05867A000100270005-5

FORM NO. 40-51 SEP 1948

CAPTION REPORT

814

CFA-1PHOTO ID REFERENCE NO. 118945		APPROVED FOR RELEASE 1999/09/20 : CIA-RDP78-05867A000100270005-5	DATE 16 March 54	C
AREA (AMS NO. 1)	COUNTRY	PROVINCE	PLACE	
29/USSR	Asiatic RSFSR	Altay Krai		
GEOGRAPHIC COORDINATES		MAP REFERENCE		
TITLE Sheep going to pasture.				
25X1C				
DATE OF PICTURE	[REDACTED]			
July 1949				
CLASSIFICATION	C			
CAPTION	Approved For Release 1999/09/20 : CIA-RDP78-05867A000100270005-5			
FORM NO. 60-52 SEP 1948	CAPTION REPORT			

814

CIA-IPHO Approved For Release 1999/09/20 : CIA-RDP78-05867A000100270005-5 DATE 29 March 54 C

118946 G-266A PROVINCE PLACE

29N/USSR/ASIATIC @ SFSR/ALTAY KRAY GEOGRAPHIC COORDINATES MAP REFERENCE

TITLE Red Guerilla Collective Farm.

DATE OF PICTURE Sept 1949 25X1C

CLASSIFICATION [Redacted] CAPTION Approved For Release 1999/09/20 : CIA-RDP78-05867A000100270005-5

FORM NO. 60-2: SEP 1960 CAPTION REPORT





2/4

Approved For Release 1999/09/20 : CIA-RDP78-05867A000100270005-5		DATE	18 March 54	C
CFA-IPHO	118948	G-606A	18	
AREA IAMS NO. 1	22N	COUNTRY	USSR	PROVINCE
			Tadzhik SSR	PLACE
				SAYAT
GEOGRAPHIC COORDINATES		38 47 N 63 53 E		MAP REFERENCE
TITLE		Tomb of Hodya Mashat.		
DATE OF PICTURE		MAY 1948		
CLASSIFICATION		25X1C		
CAPTION		Approved For Release 1999/09/20 : CIA-RDP78-05867A000100270005-5		
FORM NO. SEP 1948 60-53		CAPTION REPORT		

CIA Approved For Release 1999/09/20 : CIA-RDP78-05867A0001000100010001-5

118949 G-606A 18100 March 54 C

AREA (AMS NO.) 22N COUNTRY USSR PROVINCE Tadzhik PLACE KANIBADAM

GEOGRAPHIC COORDINATES 40 15 N 70 26 E MAP REFERENCE C-File

TITLE School

25X1C

DATE OF PICTURE

CLASSIFICATION C

CAPTION Approved For Release 1999/09/20 : CIA-RDP78-05867A0001000100010001-5

FORM NO 80-53 SEP 1948

CAPTION REPORT

CIA - PHOTO Approved For Release 1999/09/20 : CIA-RDP78-05867A000100270005-5 DATE 18 March 54 R/W

118950 G-602A 18 March 54 C

AREA (AMS NO.) 22N COUNTRY USSR PROVINCE Tadzhibk SSR PLACE

GEOGRAPHIC COORDINATES MAP REFERENCE

TITLE Sagdi Fortress ON ISFAHA RIVER, NORTHERN PART OF SSR.

25X1C

DATE OF PICTURE \_\_\_\_\_ SUBJECT 

CLASSIFICATION C

CAPTION Approved For Release 1999/09/20 : CIA-RDP78-05867A000100270005-5

FORM NO SEP 1948 80-53



854

CIA PHOTO ACCESSION NO. 1 **118952** Approved For Release 1999/09/20 : CIA-RDP78-05867A000100270005-5

AREA (AMS NO.) **22N** COUNTRY **USSR** PROVINCE **Tadzhik SSR** PLACE **16 March 54**

GEOGRAPHIC COORDINATES \_\_\_\_\_ MAP REFERENCE \_\_\_\_\_

TITLE **Secondary school IN Pamir Mts.**

\_\_\_\_\_

\_\_\_\_\_

\_\_\_\_\_

25X1C

DATE OF PICTURE \_\_\_\_\_

CLASSIFICATION \_\_\_\_\_

CAPTIONED BY **5** Approved For Release 1999/09/20 : CIA-RDP78-05867A000100270005-5

CIA (PHOTO ACCESSION NO.)		LOT NO.	DATE
13053		606A	1977 MARCH 54
Approved For Release 1999/09/20 : CIA-RDP78-05867A000100270005-5			
AREA (AMS NO.)	COUNTRY	PROVINCE	PLACE
22N	USSR	Tadzhik SSR	
GEOGRAPHIC COORDINATES		MAP REFERENCE	
TITLE			
Voroshilov Collective Farm			
DATE OF PRINTING	25X1C		
	[REDACTED]		
CLASSIFICATION			
c			
CAPTIONED BY			
Approved For Release 1999/09/20 : CIA-RDP78-05867A000100270005-5			
FORM NO. 60-53			
SEP 1948		CAPTION REPORT	





CIA PHOTO ACCESSION NO. 1 Approved For Release 1999/09/20 : CIA-RDP78-05867A000100270005-5		LOT NO. 606A	DATE 18 March 54	54 C
AREA TAMS NO. 22N	COUNTRY USSR	PROVINCE Tadzhik SSR	PLACE	
GEOGRAPHIC COORDINATES		MAP REFERENCE		
TITLE Bolshevik Collective Farm, Sowing cotton.				
25X1C				
DATE OF PICTURE		[REDACTED]		
CLASSIFICATION C				
Approved For Release 1999/09/20 : CIA-RDP78-05867A000100270005-5				
FORM NO. SEP 1948		CAPTION REPORT		

CIA (PHOTO ACCESSION NO.) **118956** Approved For Release 1999/09/20 : CIA-RDP78-05867A000100270005-5

AREA LAWS NO. **22N** COUNTRY **USSR** PROVINCE **Tadzhik SSR** PLACE **16 March 54**

GEOGRAPHIC COORDINATES \_\_\_\_\_ MAP REFERENCE \_\_\_\_\_

TITLE **LENIN Collective FARM.**

\_\_\_\_\_  
\_\_\_\_\_  
\_\_\_\_\_  
\_\_\_\_\_

DATE OF PICTURE **Sept 1942** **25X1C**

CLASSIFICATION **C**

CAPTIONED BY **Approved For Release 1999/09/20 : CIA-RDP78-05867A000100270005-5**

FORM NO 60-53 SEP 1948 CAPTION REPORT

PIU


CIA (PHOTO ACCESSION NO.) 1159.57 LOT NO. 0-606A DATE 16 March 54 C  
Approved For Release 1999/09/20 : CIA-RDP78-05867A000100270005

AREA (AMS NO.) 22N COUNTRY USSR PROVINCE Tadzhik SSR PLACE

GEOGRAPHIC COORDINATES MAP REFERENCE

TITLE ISTARA River Valley IN ~~the~~ Northern <sup>PART OF</sup> ~~Tadzhik~~ SSR.  
Cotton fields.

25X1C

DATE OF PICTURE                      

CLASSIFICATION C

CAPTIONS                      Approved For Release 1999/09/20 : CIA-RDP78-05867A000100270005-5

FORM NO. 60-53 SEP 1948 CAPTION REPORT

81

CIA PHOTO ACCESSION NO. 1 **118958** LOT NO. **B-606A** DATE **16 March 54**

Approved For Release 1999/09/20 : CIA-RDP78-05867A000100270005-5

AREA (AMS NO.) **22N** COUNTRY **USSR** PROVINCE **Tadzhik SSR** PLACE

GEOGRAPHIC COORDINATES MAP REFERENCE

TITLE  
**Mobile dispensary that visits ~~the~~ collective farms in TISAT MOUNTAINS**

25X1C

DATE OF PICTURE


CLASSIFICATION **C**

CAPTIONED BY **W. J. ...** KEYED BY **...**

Approved For Release 1999/09/20 : CIA-RDP78-05867A000100270005-5

FORM NO. 60-53 SEP 1948 CAPTION REPORT

CIA (PHOTO ACCESSION NO.)		LOT NO.	DATE
1139.9		606 A	16 March 54 C
Approved For Release 1999/09/20 : CIA-RDP78-05867A000100270005-5			
AREA (AMS NO.)	COUNTRY	PROVINCE	PLACE
22N	USSR	Tadzhik SSR	
GEOGRAPHIC COORDINATES		MAP REFERENCE	
TITLE			
Stalin Collective Farm, Lenina bad Regional. Public tea room.			
DATE OF PICTURE		25X1C	
Oct 1950		[REDACTED]	
CLASSIFICATION			
C			
CAPTIONED BY		INDEXED BY	
[Signature]		[Signature]	
Approved For Release 1999/09/20 : CIA-RDP78-05867A000100270005-5			
FORM NO. 60-54 SEP 1948		CAPTION REPORT	

CIA PHOTO Approved For Release 1999/09/20 : CIA-RDP78-05867A000100270005-5		DATE	18 March 54
AREA (ANS NO.)	COUNTRY	PROVINCE	PLACE
118960	USSR	Tadzhik SSR	
GEOGRAPHIC COORDINATES		MAP REFERENCE	
22N		G-606A	
TITLE			
Collective farm.			
25X1C			
DATE OF PICTURE	S. H. OF P.		
Sept 49			
CLASSIFICATION			
C			
CAPTION		VERIFIED BY	
Approved For Release 1999/09/20 : CIA-RDP78-05867A000100270005-5		[Signature]	
FORM NO. 50-108 SEP 1948			
CAPTION REPORT			

814

CIA PHOTO ACCESSION NO. 1 Approved For Release 1999/09/20 : CIA-RDP78-05867A000100270005-5

AREA (AMS NO.) 22N COUNTRY USSR PROVINCE Tadzhik SSR PLACE

GEOGRAPHIC COORDINATES MAP REFERENCE

TITLE Stalin Collective Farm. Pavilion of workers rest home.

25X1C


DATE OF PICTURE Oct 1950


CLASSIFICATION C CAPTIONED BY Approved For Release 1999/09/20 : CIA-RDP78-05867A000100270005-5

104

CIA PHOTO ACCESSION NO. 1 Approved For Release 1999/09/20 : CIA-RDP78-05867A000100270005-5		LOT NO. G-606A	DATE March 54
AREA (AMS NO.) 22N	COUNTRY USSR	PROVINCE Tadzhik SSR	PLACE Stalinabad
GEOGRAPHIC COORDINATES 38 30N 68 45 E		C-File	
TITLE Stalinabad Cotton Mill			
25X1C			
DATE OF PICTURE JUNE 1947	[REDACTED]		
CLASSIFICATION C			
CAPTIONED BY Approved For Release 1999/09/20 : CIA-RDP78-05867A000100270005-5			
FORM NO 60-53 SEP 1946		CAPTION REPORT	



CIA PHOTO ACCESSION NO. 118963		Approved For Release 1999/09/20 : CIA-RDP78-05867A000100270005-5		DATE 19 March 59 <sup>8/4</sup> 0	
AREA (AMS NO.)	COUNTRY	PROVINCE	CITY	STATE	PLANT
28N	USSR/S. EUROPEAN	RSFSR	Stalingrad	Oblast	
GEOGRAPHIC COORDINATES			MAP REFERENCE		
TITLE Volga-Don Canal. ON Volga side.					
DATE OF PICTURE		25X1C			
JUNE, 1952					
CLASSIFICATION e					
CAPTIONED BY			VERIFIED BY		
Approved For Release 1999/09/20 : CIA-RDP78-05867A000100270005-5					
FORM NO. 67-53 SEP 1946		CAPTION REPORT			

CIA (PHOTO ACCESSION NO.) Approved For Release 1999/09/20 : CIA-RDP78-05867A000100270005-5		LOT NO. 606A	DATE 19 March 54	7200
AREA (AMS NO.) 28N	COUNTRY USSR / S. European	PROVINCE RSFSR	PLACE Stalingrad Oblast	
GEOGRAPHIC COORDINATES		MAP REFERENCE		
TITLE Volga - Don Canal. Lock No 4.				
25X1C				
DATE OF PICTURE July, 1952	SOURCE OF PICTURE 			
CLASSIFICATION E				
CAPTIONED BY Approved For Release 1999/09/20 : CIA-RDP78-05867A000100270005-5		FORM NO. 89		
FORM NO. 89 SEP 1946		CAPTION REPORT		

CIA (PHOTO ACCESSION NO.) 118950 Approved for Release 1999/09/20 : CIA-RDP78-05867A00010070005-5

AREA (AMS NO.) 28N COUNTRY USSR/S. EUROPEAN PROVINCE RSESR/STALINGRAD DISTRICT

GEOGRAPHIC COORDINATES

TITLE ~~The~~ Volga-Don Canal, Lock No 8, in foreground. Lock No. 9 in background. Cancelled. See 124610

25X1C

DATE OF PICTURE July, 1952

CLASSIFICATION e

CAPTION Approved for Release 1999/09/20 : CIA-RDP78-05867A00010070005-5

Approved For Release 1999/09/20 : CIA-RDP78-05867A000100270005-5

118966 G-606A 7th 54 U

AREA (AMS NO.) 28N / USSR / S. EUROPEAN R SFSR / Stalingrad Oblast

GEOGRAPHIC COORDINATES

TITLE Volga-Don Canal, Lock No. 13.

25X1C

DATE OF PICTURE 1952

CLASSIFICATION C

CAPTION Approved For Release 1999/09/20 : CIA-RDP78-05867A000100270005-5

FORM NO 60-53 SEP 1948 CAPTION REPORT

CIA-IPHOA Approved For Release 1999/09/20 : CIA-RDP78-05867A000100270005-5		DATE	March 54
AREA (AWS NO.)	COUNTRY	PROVINCE	PLACE
22N	USSR	Tadzhik SSR	Stalinabad
GEOGRAPHIC COORDINATES			
38 30 N 68 45 E			
TITLE			
Department store (UNIVERMAG).			
25X1C			
DATE OF PICTURE	[REDACTED]		
CLASSIFICATION	[REDACTED]		
CAPTION	Approved For Release 1999/09/20 : CIA-RDP78-05867A000100270005-5		
FORM NO. SEP 1968 60-53	CAPTION REPORT		

CIA (PHOTO ACCESSION NO.) 718966		LOT NO. 606A	DATE 10 March 54
Approved For Release 1999/09/20 : CIA-RDP78-05867A000100270005-5			
AREA (AMS NO.) 22N	COUNTRY USSR	PROVINCE Tadzhik SSR	PLACE Stalinabad
GEOGRAPHIC COORDINATES 38 30N 68 45E		MAP REFERENCE C-File	
TITLE Opera and Ballet Theater.			
DATE OF PICTURE _____		25X1C	
CLASSIFICATION C			
CAPTURED BY _____		INDEXED BY _____	
Approved For Release 1999/09/20 : CIA-RDP78-05867A000100270005-5			
FORM NO. 60 SEP 1946			
CAPTION REPORT			

Approved For Release 1999/09/20 : CIA-RDP78-05867A000100270005-5  
DATE 16 March 54 C

118969 G-606A PROVINCE

AREA (AMS NO.) 28 N / USSR / European R.S.F.S.R. / Stalingrad Oblast / SACRA LAKE

GEOGRAPHIC COORDINATES 48 36N 44 42E NIS

TITLE ENTRANCE to Volga-Don CANAL

25X1C

DATE OF PICTURE 1951




CLASSIFICATION C VERIFIED BY Am  
Approved For Release 1999/09/20 : CIA-RDP78-05867A000100270005-5

FORM NO 60-53  
SEP 1948

CAPTION REPORT

614

CIA PHOTO ACCESSION NO. 1		LOT NO.	DATE
Approved for Release 1999/09/20 : CIA-RDP78-05867A000100270005-5		606	15 March 54
AREA (AMS NO. 1)	COUNTRY	PROVINCE	PLACE
28 N/USSR/EUROPEAN RSFSR			
GEOGRAPHIC COORDINATES		MAP REFERENCE	
TITLE			
Volga-Don Canal. Volga River End.			
DATE CAPTURED		25X1C	
May 1952			
CLASSIFICATION			
c			
CAPTIONED BY		APPROVED BY	
WAD		RM	
Approved for Release 1999/09/20 : CIA-RDP78-05867A000100270005-5			
FORM NO. 40-52 SEP 1944			
CAPTION REPORT			



CIA PHOTO PROMOTION OF RELEASE 1999/09/20 : CIA-RDP78-05867A000100270005-5		118971	G-606A	1952	MARCH 54	814 C
AREA LAWS NO. 1	COUNTRY	PROVINCE	PLACE			
281/USSR/S. EUROPEAN	RSFSR	Stalingrad Oblast				
GEOGRAPHIC COORDINATES		MAP REFERENCE				
TITLE						
Volga-Don CANAL. Lock No 13. Tug "Academician Bykov" towing landing stages.						
25X1C						
DATE OF PICTURE	SOURCE					
JUNE, 1952	[REDACTED]					
CLASSIFICATION						
C						
CAPTION		APPROVED FOR RELEASE 1999/09/20 : CIA-RDP78-05867A000100270005-5				
FORM NO. 5200						
SEP 1946 60-53		CAPTION REPORT				

7314

CIA-Approved For Release 1999/09/20 : CIA-RDP78-05867A000100270005-5

118972

5-606A

March 54 C

AREA (AMS NO) 28N/USSR/S. EUROPEAN RSFR/STALINGRAD Oblast

COUNTRY PROVINCE PLACE

GEOGRAPHIC COORDINATES

TITLE Volga-Don CANAL, Lock No. 9.

DATE OF PICTURE JULY, 1952

25X1C



CLASSIFICATION C

CIA-Approved For Release 1999/09/20 : CIA-RDP78-05867A000100270005-5

FORM NO SEP 1948 50-53

CAPTION REPORT

CIA ID PHOTO ACCESSION NO. 118978		APPROVED FOR RELEASE 1999/09/20	LOT NO. G-626A	DATE 15 March 54	REF ID: A67805100270085-5
AREA (AMS NO. 1)	COUNTRY	PROVINCE	PLACE		
2 & N / USSR / S. EUROPEAN RSFSR	Stalinsk Oblast				
GEOGRAPHIC COORDINATES		MAP REFERENCE			
TITLE Volga-Don Canal, Lock No. 13.					
DATE OF PICTURE July, 1952					
CLASSIFICATION C					
CAPTIONED BY Wasi			VERIFIED BY am		
APPROVED FOR RELEASE 1999/09/20 : CIA-RDP78-05867A000100270085-5					
FORM NO. 60-53 SEP 1948		CAPTION REPORT			

Approved For Release 1999/09/20 : CIA-RDP78-05867A000100270005-5

118974 G-606A 2500270005-5 54 U

AREA (AMS NO.) 28N/USSR/COUNTRY S. European RFSR/PROVINCE Stalingrad Oblast/CITY KASHOARMETSK

GEOGRAPHIC COORDINATES 48 31 N 44 34 E NIS

TITLE Volga-Don Canal River boats at ~~the~~ wharf.

25X1C


DATE OF PICTURE JUNE, 1952

CLASSIFICATION C

Approved For Release 1999/09/20 : CIA-RDP78-05867A000100270005-5

FORM NO 60-53 SEP 1946 CAPTION REPORT



Approved for Release 1999/09/20 : CIA-RDP78-05867A000100270005-5 AREA (AMS NO.) <b>118976</b>		DATE <b>15 March 54</b>
COUNTRY <b>USSR</b>	PROVINCE <b>Stalingrad Oblast</b>	PLACE
TITLE <b>Lock No. 3. Motor ship "Sergi Kirov"</b> <b>Cancelled see 74148</b>		
25X1C		
DATE OF PICTURE <b>July 1952</b>		
CLASSIFICATION		
Approved for Release 1999/09/20 : CIA-RDP78-05867A000100270005-5 <i>Wan</i>		VERIFIED BY <i>M</i>
CAPTION REPORT		
FORM NO. 40-53 SEP 1948		

8/20

CIA APPROVED FOR RELEASE 1999/09/20 : CIA-RDP78-05867A000100270005-5 DATE 16 March 54 U

118977 6-606A AREA (AMS NO.) 22N COUNTRY USSR PROVINCE Tadzhik SSR PLACE Stalingrad

GEOGRAPHIC COORDINATES 38 30N 68 45 E MAP REFERENCE C-File

TITLE Maternity home.

25X1C

DATE OF PICTURE July 1949

CLASSIFICATION Approved For Release 1999/09/20 : CIA-RDP78-05867A000100270005-5







CIA (PHOTO ACCESSION NO.) 110983		APPROVED FOR RELEASE 1999/09/20 : CIA-RDP78-05867A000100270005-5		DATE 19 10 54	
AREA IAMS NO. 1 22N		COUNTRY USSR		PROVINCE Tadzhik	
GEOGRAPHIC COORDINATES 38 30 N 68 45 E		PLACE STALINABAD			
TITLE Maternity home.		MAP REFERENCE C-File			
DATE OF PICTURE Oct 1940		25X1C			
CLASSIFICATION C		[REDACTED]			
CAPTIONED BY W. J. [Signature]		VERIFIED BY [Signature]			
FORM NO. 60-53 SEP 1948		APPROVED FOR RELEASE 1999/09/20 : CIA-RDP78-05867A000100270005-5			
CAPTION REPORT					

8/4

CIA PHOTO ACCESSION NO. 1 Approved For Release 1999/09/20 : CIA-RDP78-05867A000100270005-5		LOT NO. 600270005-5	DATE 16 March 54
AREA (AMS NO.) 22N	COUNTRY USSR	PROVINCE Tadzhik SSR	PLACE Stalinabad
GEOGRAPHIC COORDINATES 38 30N 68 45E		MAP REFERENCE C-File	
TITLE House of Council of Ministers of SSR.			
DATE OF PICTURE _____		25X1C	
CLASSIFICATION e			
CAPTIONED BY Approved For Release 1999/09/20 : CIA-RDP78-05867A000100270005-5		REVIEWED BY	
FORM NO. 60-53 SEP 1948		CAPTION REPORT	

Ek4

CIA PHOTO ACCESSION NO. Approved For Release 1999/09/20 : CIA-RDP78-05867A000100270005-5		LOT NO. 13982	CIA REF ID 6067A	DATE 28 March 54
AREA (AMS NO.) 22N	COUNTRY USSR	PROVINCE Tadzhik SSR	PLACE Stalinabad	
GEOGRAPHIC COORDINATES 38 30N 68 45E		MAP REFERENCE C-File		
TITLE GOVERNMENT HOUSE				
DATE OF PICTURE July 1949				
CLASSIFICATION C				
CAPTIONED BY Approved For Release 1999/09/20 : CIA-RDP78-05867A000100270005-5				
FORM NO. 80-52 SEP 1948				

25X1C

CAPTION REPORT

8.14

CIA PHOTO ACCESSION NO. 1 Approved For Release 1999/09/20 : CIA-RDP78-05867A000100270005-5

LOT NO. 605A DATE 18 March 54 C

AREA (AMS NO. 1) 22N COUNTRY USSR PROVINCE Tadzhik SSR PLACE Stalinabad.

GEOGRAPHIC COORDINATES 38 30N 68 45E MAP REFERENCE C - File

TITLE Laxhti Avenue.

[Empty rows for additional information]

DATE OF PICTURE July 1949 25X1C [Redacted]

CLASSIFICATION C CAPTIONED BY Approved For Release 1999/09/20 : CIA-RDP78-05867A000100270005-5

FORM NO 80-53 SEP 1948 CAPTION REPORT









CIA PHOTO ACCESSION NO. 1 Approved for Release 1999/09/20 : CIA-RDP78-05867A000100270005-5		LOT NO. 626067	DATE 10 March 54
AREA TAMS NO. 1 22N	COUNTRY USSR	PROVINCE Tadzhik SSR	PLACE Stalinabad
GEOGRAPHIC COORDINATES 38 30 N 68 45 E		MAP REFERENCE C-File	
TITLE Stalinabad Cotton Mill.			
25X1C			
DATE OF PICTURE Dec 1949	[REDACTED]		
CLASSIFICATION C			
CAPTIONED BY Approved for Release 1999/09/20 : CIA-RDP78-05867A000100270005-5			
FORM NO. 80-53 SEP 1948		CAPTION REPORT	



812

CIA PHOTO ACCESSION NO. Approved for Release 1999/09/20 : CIA-RDP78-05867A000100270005-5		181 NO. 606 A	DATE 18 March 54
AREA (AMS NO.) 22N	COUNTRY USSR	PROVINCE Tadzhik SSR	PLACE Stalinabad
GEOGRAPHIC COORDINATES 38 30N 68 45 E		MAP REFERENCE C-File	
TITLE Sadriddin AINI Secondary Girls School No. 10. Physics class.			
DATE OF PICTURE _____			
CLASSIFICATION 25X1C			
CAPTIONED BY Approved for Release 1999/09/20 : CIA-RDP78-05867A000100270005-5			
FORM NO. SEP 1948 80-53		CAPTION REPORT	









76

CIA PHOTO ACCESSION NO. 1		LOT NO.	DATE
Approved For Release 1999/09/20 : CIA-RDP78-05867A000100270005-5		C-6067	16 MARCH 54
AREA (AMS NO.)	COUNTRY	PROVINCE	
22N	USSR	Tadzhik SSR	Leninabad (No)
GEOGRAPHIC COORDINATES		MAP REFERENCE	
40 17N 69 37 E		E-File	
TITLE			
Stalin Collective Farm, Stables.			
LENINABAD REGION.			
DATE OF PICTURE		SIZE	
Sept 1938		25X10	
CLASSIFICATION			
C			
CAPTIONED BY		REVISION NO.	
Approved For Release 1999/09/20 : CIA-RDP78-05867A000100270005-5			
FORM NO. 80.53 SEP 1948			
CAPTION REPORT			



8/21

CIA PHOTO ACCESSION NO. 1 Approved For Release 1999/09/20 : CIA-RDP78-05867A000100270005-5		LOT NO. 606A	DATE 16 MARCH 54
AREA (AMS NO.) 22N	COUNTRY USSR	PROVINCE Tadzhik SSR (Leninabad)	(No)
GEOGRAPHIC COORDINATES [40 19 N 69 37 E]		MAP REFERENCE [File]	
TITLE Voroshilov Collective Farm, Workers home, LENINABAD REGION.			
DATE OF PICTURE Sept 1949		SOURCE OF P 25X1C	
CLASSIFICATION c			
CAPTIONED BY Approved For Release 1999/09/20 : CIA-RDP78-05867A000100270005-5		FORM NO. 80-53 SEP 1948	

CAPTION REPORT

CIA IPHOTO ACCESSION NO. 1		LOT NO. 999/09/20 : CIA-RDP78-05867A000100270005-5	
Approved For Release		16 MARCH 54	
AREA (AMS NO.)	COUNTRY	PROVINCE	PLACE
22N	USSR	Tadzhik SSR	LENINABAD (N)
GEOGRAPHIC COORDINATES		MAP REFERENCE	
[40 17N 69 57E]		[C-File]	
TITLE			
LENINABAD REGION. PREPARING SOIL FOR COTTON PLANTING.			
DATE OF PICTURE	25X1C		
Oct 1950	[REDACTED]		
CLASSIFICATION			
C			
CAPTIONED BY		SERIALIZED BY	
[Signature]		[Signature]	
Approved For Release 1999/09/20 : CIA-RDP78-05867A000100270005-5			
FORM NO. 50-10			
SEP 1948			
CAPTION REPORT			



CIA PHOTO ACCESSION NO. 118938		LOT NO. 2-606A	DATE: 16 March 54	8/4
Approved For Release 1999/09/20 : CIA-RDP78-05867A000100270005-5				
AREA (AMS NO.) 22N	COUNTRY USSR	PROVINCE Tadjik SSR	CITY LENINABAD	C
GEOGRAPHIC COORDINATES 40 17N 69 37E		MAP REFERENCE C-File		
TITLE Silk mill printing shop				
DATE OF PICTURE Dec 1949				
CLASSIFICATION C				
CAPTIONED BY [Signature]				
FORM NO. 10.53 Approved For Release 1999/09/20 : CIA-RDP78-05867A000100270005-5				
SEP 1948				
CAPTION REPORT				

8

CIA PHOTO ACCESSION NO. 1		LOT NO.		DATE	
118933		806A		16 March 54	
Approved For Release 1999/09/20 : CIA-RDP78-05867A000100270005-5					
AREA (ANSI NO. 1)	COUNTRY	PROVINCE	CITY		
22N	USSR	Tadzhik SSR	Leninabad	(No)	
GEOGRAPHIC COORDINATES		MAP REFERENCE			
40 17N 69 39E		E-File			
TITLE					
Molotov Collective Farm, SYE - DARYA RIVER, LENINABAD REGION.					
DATE OF PICTURE		25X1C			
April 1939		[REDACTED]			
CLASSIFICATION					
c					
CAPTIONED BY					
[Signature]					
FORM NO. 101		VERIFIED BY			
Approved For Release 1999/09/20 : CIA-RDP78-05867A000100270005-5		[Signature]			
SEP 1948					

CAPTION REPORT

CIA PHOTO ACCESSION NO. 1		LOT NO.		DATE	
Approved For Release 1999/09/20 : CIA-RDP78-05867A000100270005-5		666A		16 March 54	
AREA (AMS NO.)	COUNTRY	PROVINCE	PLACE		
22N	USSR	Tadzhik SSR	LENINABAD, (No)		
GEOGRAPHIC COORDINATES		MAP REFERENCE			
40 17N 69 37E		C-File			
TITLE					
Stalin Collective Farm, Radio/relay station, LENINABAD REGION.					
DATE OF PICTURE					
25X1C					
CLASSIFICATION					
C					
CAPTIONED BY					
Approved For Release 1999/09/20 : CIA-RDP78-05867A000100270005-5					
FORM NO. 40-57 SEP 1948					
CAPTION REPORT					

Approved For Release 1999/09/20 : CIA-RDP78-05867A000100270005-5

8/4

CIA PHOTO ACCESSION NO. 118044 LOT NO. 3-808A

AREA (AMS NO.) 22N COUNTRY USSR PROVINCE Tadjik SSR PLACE Leninabad (Am) DATE 16 March 54 C

GEOGRAPHIC COORDINATES 40-17N 69-37E MAP REFERENCE C-File

TITLE Stalin Collective Farm, ~~Athlete~~ Athletes parade. LENINGRAD REGION.

DATE OF PICTURE SOURCE OF 25X1C

CLASSIFICATION C

CAPTIONED BY Approved For Release 1999/09/20 : CIA-RDP78-05867A000100270005-5

FORM NO SEP 1948 60-53 CAPTION REPORT

CIA (PHOTO ACCESSION NO.) 11000 LOT NO. 16 March 54 *Star*

Approved For Release 1999/09/20 : CIA-RDP78-05867A000100270005-5

AREA (AMS NO.) 22N COUNTRY USSR PROVINCE Tadzhik SSR LENINABAD *(Nr)*

GEOGRAPHIC COORDINATES 20 17N 69 37E MAP REFERENCE (File)


TITLE Stalin Collective Farm, School.  
LENINABAD REGION.

DATE OF PICTURE 25X1C SOURCE OF 

CLASSIFICATION c

CAPTIONED BY 6200A Approved For Release 1999/09/20 : CIA-RDP78-05867A000100270005-5



CIA PHOTO ACCESSION NO. 1		LOT NO.	
Approved For Release 1999/09/20 : CIA-RDP78-05867A000100270005-5		16 March 54	
AREA (AMS NO.)	COUNTRY	PROVINCE	MAP REFERENCE
22N	USSR	Tadzhik SSR	LENINABAD (No)
GEOGRAPHIC COORDINATES		C-File	
40 17N - 69 37 E			
TITLE			
Stalin Collective Farm, Lecture hall.			
LENINABAD REGION.			
DATE OF PICTURE		25X1C	
Oct 1950			
CLASSIFICATION			
C			
CAPTIONED BY			
Approved For Release 1999/09/20 : CIA-RDP78-05867A000100270005-5			
FORM NO. 89-55 SEP 1948			
CAPTION REPORT			

7 Dec

CIA-Approved For Release 1999/09/20 : CIA-RDP78-05867A000100270005-5

119004 G-60811 16 March 54 C

AREA IAMS EAST 22N COUNTRY USSR PROVINCE Tadzhik SSR PLACE Leninabad

GEOGRAPHIC COORDINATES 40 17N 69 37E MAP REFERENCE c-5/e

TITLE LENINABAD Silk Mill, Stretching AND drying machine

25X1C

DATE OF PICTURE [redacted] CLASSIFICATION C

CIA-Approved For Release 1999/09/20 : CIA-RDP78-05867A000100270005-5