

Approved For Release 1999/09/20 : CIA-RDP78-05867A000100280017-1

CIA (PHOTO ACCESSION NO.) 182884		LOT NO.	DATE
AREA (ANS NO.) 14	COUNTRY Afghanistan	PROVINCE NAHR-I-SIRAJ	PLACE Near Girishk
GEOGRAPHIC COORDINATES Loc. for Girishk 31°48'N, 64°34'E		MAP REFERENCE KH-41 NIS	
TITLE 615 Looking Along the Boghra Canal on the west side of the Helmand River, at Girishk.			
25X1A			
DATE OF PICTURE 1948-49	SOURCE OF PICTURE [REDACTED]		
CLASSIFICATION [REDACTED]			
CAPTIONED BY [REDACTED]		VERIFIED BY	
Approved For Release 1999/09/20 : CIA-RDP78-05867A000100280017-1			
FORM NO. SEP 1948 80-53			
CAPTION REPORT			

Approved For Release 1999/09/20 : CIA-RDP78-05867A000100280017-1

CIA (PHOTO ACCESSION NO.)	LOT NO.	DATE	
10		25X1A	
AREA (ANS NO.)	COUNTRY	PROVINCE	PLACE
	Afghanistan	NAHR-I-SIRAJ	Near Girishk
GEOGRAPHIC COORDINATES		MAP REFERENCE	
Loc. for Girishk 31°48'N, 64°34'E		NH-43 NIS	
TITLE			
616 Old part of the Boghra Canal at Girishk.			
DATE OF PICTURE		SOURCE OF PICTURE	
1948-49		[REDACTED]	
CLASSIFICATION			
R			
CAPTIONED BY		VERIFIED BY	
[REDACTED]		[REDACTED]	
Approved For Release 1999/09/20 : CIA-RDP78-05867A000100280017-1			
FORM NO. 81-53 SEP 1948			
CAPTION REPORT			

CIA PHOTO ACQUISITION NO. 122866		LOT NO.	DATE
Approved For Release 1999/09/20 : CIA-RDP78-05867A000100280017-1 ✓			
AREA (AMS NO.) 111	COUNTRY AFGHANISTAN	PROVINCE	PLACE GIRISHK
GEOGRAPHIC COORDINATES 31:48N 64:34E		MAP REFERENCE D15	
TITLE OLD PART OF BAGHERA CANAL AT GIRISHK.			
DATE OF PICTURE 1948-49		SOURCE OF PICTURE 25X1A [REDACTED]	
CLASSIFICATION e			
CAPTIONED BY [Signature]		VERIFIED BY	
Approved For Release 1999/09/20 : CIA-RDP78-05867A000100280017-1			
FORM NO. 60-53 SEP 1948			
CAPTION REPORT			

Approved For Release 1999/09/20 : CIA-RDP78-05867A000100280017-1

CIA (PHOTO ACCESSION NO.)		LOT NO.	DATE
1U		Afghanistan	Kandahar
GEOGRAPHIC COORDINATES 31:30N, 64:17E		PLACE AINAK (NR) Canal, Nr. Girishk	
Loc. 21032' N 64° 35' E (approx)		MAP REFERENCE	NIS
TITLE		#618 View of the canal, 20 miles south of Girishk.	
CANAL UNDER CONSTRUCTION 20 MILES SOUTH OF GIRISHK. PART OF BOGHRA-MARJA IRRIGATION SYSTEM.			
DATE OF PICTURE	SOURCE OF PICTURE		
1948-49	OSO		
CLASSIFICATION	25X1A		
CAPTIONED BY	VERIFIED BY		
Rest	Approved For Release 1999/09/20		CIA-RDP78-05867A000100280017-1
FORM NO. SEP 1948 60-53	CAPTION REPORT		

Approved For Release 1999/09/20 : CIA-RDP78-05867A000100280017-1

CIA (PHOTO ACCESSION NO.)	LOT NO.	DATE
---------------------------	---------	------

AREA (ANS NO.) 111	COUNTRY Afghanistan	PROVINCE Kandahar	PLACE KINAK (NE) Canal, Nr. Girishk
-----------------------	------------------------	----------------------	---

GEOGRAPHIC COORDINATES 31:30N - 64:18E (approx)	MAP REFERENCE N.S. - 41
--	----------------------------

TITLE
#619 Same. CANAL UNDER CONSTRUCTION

20 MILES SOUTH OF GIRISHK. PART OF BOGHRA-MARJA IRRIGATION SYSTEM.

DATE OF PICTURE 1948-49	SOURCE OF PICTURE OSO	25X1A
----------------------------	--------------------------	-------

CLASSIFICATION
Rest

CAPTIONED BY Approved for Release 1999/09/20	VERIFIED BY CIA-RDP78-05867A000100280017-1
---	---

CIA (PHOTO ACCESSION NO.) **129589** LOT NO. **12829** DATE **1948-49** **Approved For Release 1999/09/20 : CIA-RDP78-05867A000100280017-1**

AREA (AMS NO.) **1U** COUNTRY **AFGHANISTAN** PROVINCE _____ PLACE **AINAK (NR)**

GEOGRAPHIC COORDINATES **31:30N 64:18E** MAP REFERENCE **NIS**

TITLE **CANAL UNDER CONSTRUCTION. PART OF BOGHRA-MARJA IRRIGATION SYSTEM.**

DATE OF PICTURE **1948-49** SOURCE OF PICTURE **25X1A**

CLASSIFICATION **B**

CAPTIONED BY **Approved For Release 1999/09/20 : CIA-RDP78-05867A000100280017-1** VERIFIED BY _____

CIA PHOTO ACCESSION NO. 1 123970		EDF NO.	DATE
Approved For Release 1999/09/20 : CIA-RDP78-05867A000100280017-1			
AREA (AMS)	COUNTRY	PROVINCE	PLACE
10	AFGHANISTAN		
GEOGRAPHIC COORDINATES		MAP REFERENCE	
TITLE			
HELMAND RIVER VALLEY, 30 MILES FROM ZAMBULI. DIR-			
ECTION WEST.			
DATE OF PICTURE		SOURCE OF PICTURE	
1948-49		25X1A	
CLASSIFICATION			
C			
CAPTIONED BY		VERIFIED BY	
Sgt.			
FORM NO. 100-104 SEP 1948			
Approved For Release 1999/09/20 : CIA-RDP78-05867A000100280017-1			
CAPTION REPORT			

Approved For Release 1999/09/20 : CIA-RDP78-05867A000100280017-C

CIA (PHOTO ACCESSION NO.) 12337		LOT NO. K 882		DATE 1948-49	
AREA (AMS NO.) 1W		COUNTRY AFGHANISTAN		PROVINCE	
GEOGRAPHIC COORDINATES: 32:16N 65:04E		PLACE KAIKAI DAM (NR)			
MAP REFERENCE: @-FILE		TITLE HELMAND RIVER VALLEY ROAD. DIRECTION N.			
DATE OF PICTURE 1948-49		SOURCE OF PICTURE 25X1A			
CLASSIFICATION R					
CAPTIONED BY S		VERIFIED BY Approved For Release 1999/09/20 : CIA-RDP78-05867A000100280017-1			
FORM NO. 60-53 SEP 1948		CAPTION REPORT			

CIA (PHOTO ACCESSION NO.)		LOT NO.	DATE
Approved For Release 1999/09/20 : CIA-RDP78-05867A000100280017-1			
AREA (AMS NO.)	COUNTRY	PROVINCE	PLACE
1U	Afghanistan	Kandahar	KAJKAI (NR)
GEOGRAPHIC COORDINATES		MAP REFERENCE	
Loc. 31° 52'N 64° 35'E APPROX 32 16N 65 04E (Approx. for Zambuli)		77-11-11 CFIR	
TITLE			
624 Road to be seen going over the hill near right side of the Kajkai dam site.			
ROAD THRU VALLEY NEAR KAJKAI DAM SITE			
DATE OF PICTURE		SOURCE	
1948-49		25X1A	
CLASSIFICATION			
Rest			
CAPTIONED BY		VERIFIED BY	
Approved For Release 1999/09/20 : CIA-RDP78-05867A000100280017-1			
FORM NO. 80-53 SEP 1948		CAPTION REPORT	

Approved For Release 1999/09/20 : CIA-RDP78-05867A000100280017-1

CIA (PHOTO ACCESSION NO.)		LOT NO.		DATE	
11A		Afghanistan		Kandahar	
AREA (AMS NO.)		COUNTRY		PROVINCE	
GEOGRAPHIC COORDINATES		MAP REFERENCE		PLACE	
Loc. 310521N 640551E (Approx. for Zambuli)		NH-41 C File		KAIKAI (WR)	
TITLE					
626 Looking south down the river.					
LOOKING DOWNSTREAM HELMAND VALLEY A FEW MILES					
A DOWNSTREAM FROM KAIKAI DAM SITE.					
DIRECTION SOUTH.					
DATE OF PICTURE		25X1A			
1948-49		[REDACTED]			
CLASSIFICATION					
Rest					
CAPTIONED BY			VERIFIED BY		
Approved For Release 1999/09/20 : CIA-RDP78-05867A000100280017-1			[REDACTED]		
FORM NO. 60-53 SEP 1948					
CAPTION REPORT					

CIA (PHOTO ACCESSION NO.) 103076		LOT NO.	DATE
Approved For Release 1999/09/20 : CIA-RDP78-05867A000100280017-1			
AREA (AMS NO.) 112	COUNTRY AFGHANISTAN	PROVINCE	PLACE KAIKAI (NR)
GEOGRAPHIC COORDINATES 32:16N 65:04E		MAP REFERENCE C-FILE	
TITLE PROPOSED KAIKAI DAM SITE, DIRECTION DOWNSTREAM.			
DATE OF PICTURE 1948-49		SOURCE OF PICTURE 25X1A [REDACTED]	
CLASSIFICATION			
CAPTIONED BY S		VERIFIED BY	
Approved For Release 1999/09/20 : CIA-RDP78-05867A000100280017-1			
FORM NO. 60-53 SEP 1948			
CAPTION REPORT			

CIA (PHOTO ACCESSION NO.)		LOT NO.	DATE
Approved For Release 1999/09/20 : CIA-RDP78-05867A000100280017-1			
AREA (AMS NO.)	COUNTRY	PROVINCE	PLACE
1U	Afghanistan	Kandahar	KAJKAI (NR)
GEOGRAPHIC COORDINATES		MAP REFERENCE	
Approx 32 16N 65 04E Loc: 31°52'N - 64°25'E (Approx. for Zambull)		H H H (File)	
TITLE			
699 Same. [KAJKAI DAM SITE LOOKING DOWNSTREAM]			
HELAND RIVER.			
DAM SITE. A DIRECTION DOWNSTREAM.			
25X1A			
DATE OF PICTURE	SOURCE OF PICTURE		
1948-49	OSO [REDACTED]		
CLASSIFICATION			
Rest			
CAPTIONED BY	VERIFIED BY		
Approved For Release 1999/09/20 : CIA-RDP78-05867A000100280017-1			
FORM NO. 80-53 SEP 1948	CAPTION REPORT		

CIA PHOTO ACCESSION NO. 123876		LOT NO.		DATE	
Approved For Release 1999/09/20 : CIA-RDP78-05867A000100280017-1					
AREA (ANS NO.) 10	COUNTRY AFGHANISTAN	PROVINCE		PLACE KAIKAI (NR)	
GEOGRAPHIC COORDINATES 32:16N 65:04E			MAP REFERENCE C-FILE		
TITLE FROM KAIKAI DAM SITE. HELMAND RIVER. DIRECTION UP- STREAM.					
DATE OF PICTURE 1948-49		SOURCE OF PICTURE 25X1A			
CLASSIFICATION					
CAPTIONED BY			VERIFIED BY		
Approved For Release 1999/09/20 : CIA-RDP78-05867A000100280017-1					
FORM NO. 60-53 SEP 1948					
CAPTION REPORT					

Approved For Release 1999/09/20 : CIA-RDP78-05867A000100280017-1

CIA (PHOTO ACCESSION NO.)	LOT NO.	DATE	
18807		29/11/69	
AREA (ANS NO.)	COUNTRY	PROVINCE	PLACE
1U	Afghanistan	Kandahar	KATKAI (NR)
GEOGRAPHIC COORDINATES		MAP REFERENCE	
Approx 32 16N 65 04E Loc. 31 02N 64 05E (Approx. for Zambald)		N H 11 C File	
TITLE			
652 Same. LOOKING UPSTREAM FROM KATKAI DAM SITE. HELMAND RIVER AT LEFT BACKGROUND. DIRECTION UPSTREAM.			
DATE OF PICTURE	SOURCE OF PICTURE		
1948-49	050 [REDACTED] 25X1A		
CLASSIFICATION			
Rest			
CAPTIONED BY		VERIFIED BY	
Approved for Release 1999/09/20		CIA-RDP78-05867A000100280017-1	
FORM NO. 80-53 SEP 1948			
CAPTION REPORT			

Approved For Release 1999/09/20 : CIA-RDP78-05867A000100280017-1

CIA (PHOTO ACCESSION NO.) LOT NO. DATE

100-210271-61001E (For Coll. Dist) NIS

AREA (ANS NO.) COUNTRY PROVINCE PLACE

111 Afghanistan Kandahar Parkomana ZARAS (UR)

GEOGRAPHIC COORDINATES 31:19N 64:14E MAP REFERENCE

31:19N 64:14E NIS

TITLE

634 - Same. New settlement along highway - 15 miles south of QALA BIST. DRAINAGE DITCH.

25X1A

DATE OF PICTURE S

1948-49

CLASSIFICATION

REST

CAPTIONED BY VERIFIED BY

REST

Approved For Release 1999/09/20 : CIA-RDP78-05867A000100280017-1

FORM NO. SEP 1948 60-53

CAPTION REPORT

Approved For Release 1999/09/20 : CIA-RDP78-05867A000100280017-1

CIA (PHOTO ACCESSION NO.) 182881 LOT NO. DATE 29 May 52

AREA (AMS NO.) 1U COUNTRY Afghanistan PROVINCE Kandahar PLACE ZARSS (NR) Turkomana

GEOGRAPHIC COORDINATES 31:19N 64:14E MAP REFERENCE II II - II

TITLE -632 AREA OF NEW settlement ALONG HIGHWAY 15 miles SOUTH OF QALA BIST.

DATE OF PICTURE 1948-49 SOURCE OF PICTURE 25X1A


CLASSIFICATION Rest

CAPTIONED BY VERIFIED BY


FORM NO. 80-53 Approved For Release 1999/09/20 : CIA-RDP78-05867A000100280017-1

SEP 1948 80-53 CAPTION REPORT

Approved For Release 1999/09/20 : CIA-RDP78-05867A000100280017-1

CIA (PHOTO ACCESSION NO.) 122001	LOT NO.	DATE
AREA (AMS NO.) 1U	COUNTRY Afghanistan	PROVINCE Kandahar
GEOGRAPHIC COORDINATES 31:19N 64:14E Loc. 31027N 64020E (for Qala Bist)		PLACE Firkonaha ZARAS (W)
TITLE [637 Same settlement] New settlement ALONG HIGHWAY 15 MILES SOUTH OF QALA BIST		MAP REFERENCE N 11 11 NIS
25X1A		
DATE OF PICTURE 1948-49	SOURCE OF PICTURE 	
CLASSIFICATION Rest		
CAPTIONED BY Approved For Release 1999/09/20 : CIA-RDP78-05867A000100280017-1		VERIFIED BY
FORM NO. 80-53 SEP 1948		

CAPTION REPORT

CIA (PHOTO ACCESSION NO.) 122082		LOT NO.	DATE 29 Nov 1962
Approved For Release 1999/09/20 : CIA-RDP78-05867A000100280017-1			
AREA (AMS NO.) 1U	COUNTRY Afghanistan	PROVINCE Kandahar	PLACE Paritomana ZARAS(NR)
GEOGRAPHIC COORDINATES 31:19N 64:14E		MAP REFERENCE NH-12 NIS	
Loc. 31° 27' N - 64° 20' E (for Qala-Bist)			
TITLE 699 Same. New SETTLEMENT ALONG HIGHWAY			
15 MILES SOUTH OF QALA BIST			
25X1A			
DATE OF PICTURE 1948 49		SOURCE OF PICTURE 	
CLASSIFICATION Rest			
CAPTURED BY ATL		VERIFIED BY	
Approved For Release 1999/09/20 : CIA-RDP78-05867A000100280017-1			
FORM NO. 80-53 SEP 1948			
CAPTION REPORT			

Approved For Release 1999/09/20 : CIA-RDP78-05867A000100280017-1

CIA (PHOTO ACCESSION NO.) 122883	LOT NO.	DATE
AREA (AMS NO.) I U	COUNTRY Afghanistan	PROVINCE Yandob
GEOGRAPHIC COORDINATES Loc. 31° 71' N - 64° 20' E (approx)		PLACE QALA BIST (NA) Fort, near Qala-Bist
TITLE [#610] Fort [near Qala-Bist.]		MAP REFERENCE N. II. - AT NIS
25X1A		
DATE OF PICTURE 1948-49	SO	[REDACTED]
CLASSIFICATION Rest		
CAPTIONED BY HEP		VERIFIED BY
FORM NO. 80-55 SEP 1948		Approved For Release 1999/09/20 : CIA-RDP78-05867A000100280017-1
CAPTION REPORT		

Approved For Release 1999/09/20 : CIA-RDP78-05867A000100280017-1

CIA (PHOTO ACCESSION NO.) 182004	LOT NO.	DATE 28 MAY 64	
AREA (ANS NO.) 1U	COUNTRY Afghanistan	PROVINCE Kandahar	PLACE QALA BIST
GEOGRAPHIC COORDINATES 31 30N 64 20E		MAP REFERENCE NIS	
TITLE #612 Same Ruins of Ancient City			
25X1A			
DATE OF PICTURE 1948-49	SOURCE OF PICTURE [REDACTED]		
CLASSIFICATION Rest			
CAPTIONED BY [REDACTED]		VERIFIED BY [REDACTED]	
Approved For Release 1999/09/20 : CIA-RDP78-05867A000100280017-1			
FORM NO. 30-53 SEP 1948			
CAPTION REPORT			

Approved For Release 1999/09/20 : CIA-RDP78-05867A000100280017-1

CIA (PHOTO ACCESSION NO.) LOT NO. DATE

AREA (ANS NO.) COUNTRY PROVINCE PLACE
111 Afghanistan Kandahar QALA BIST
~~Cala Bist~~

GEOGRAPHIC COORDINATES MAP REFERENCE
Loc. 31° 28' N - 64° 20' E 31° 28' N 64° 20' E N. H. - 12 NIS

TITLE
~~#612 Same.~~ RUINS OF ANCIENT CITY.

DATE OF PICTURE 1948-49 SCU 25X1A

CLASSIFICATION Rest
CAPTIONED BY HGH VERIFIED BY

FORM NO. 60-53
SEP 1948

CAPTION REPORT

Approved For Release 1999/09/20 : CIA-RDP78-05867A000100280017-1

CIA (PHOTO ACCESSION NO.) LOT NO. DATE

AREA (ANS NO.) 1U COUNTRY Afghanistan PROVINCE Kandahar PLACE Gala Dist

GEOGRAPHIC COORDINATES 31 32N 64 20E MAP REFERENCE N. H. - 41

TITLE #617 View From top of citadel, looking southwest. DIRECTION S.W.

ACROSS RIVER VALLEY FROM TOP OF CITADEL. DIRECTION S.W.

25X1A

DATE OF PICTURE 1948-49

CLASSIFICATION Rest

CAPTIONED BY VERIFIED BY

Approved For Release 1999/09/20 : CIA-RDP78-05867A000100280017-1

FORM NO. 60-53 SEP 1948

CAPTION REPORT

Approved For Release 1999/09/20 : CIA-RDP78-05867A000100280017-1

CIA (PHOTO ACCESSION NO.) 123087 LOT NO. DATE 28 APR 1949

AREA (AMS NO.) 1U COUNTRY Afghanistan PROVINCE Kandahar PLACE Qala Bist

GEOGRAPHIC COORDINATES 31: 28N 64 20E MAP REFERENCE H. H. - 41 N 15

TITLE #618 View From top of citadel looking south. [Under left hand corner, the

cliffs are at the northwest corner of the Registan.] At the base of the cliffs,

upper left, is the Junction of the Helmand and Arghandab Rivers. AT BASE

OF CLIFFS, UPPER LEFT, DIRECTION SOUTH

DATE OF PICTURE 1948-49

CLASSIFICATION Rest

CAPTIONED BY Hgt

VERIFIED BY

Approved For Release 1999/09/20 : CIA-RDP78-05867A000100280017-1

Approved For Release 1999/09/20 : CIA-RDP78-05867A000100280017-1

CIA (PHOTO ACCESSION NO.) LOT NO. DATE

123388 75092 28 MAY 52

AREA (AMS NO.) 111 COUNTRY Afghanistan PROVINCE Kandahar PLACE QALA BIST

GEOGRAPHIC COORDINATES Loc. 31 23' N - 64° 20' E 31:23N 64 20E MAP REFERENCE H. H. - 41 NIS

TITLE #649 Looking north from the top of the citadel. Lower right hand corner,

the moat, on the left side of the picture, a 50 foot wall. In the far distance remains of buildings belonging to the same epic.

RUINS FROM TOP OF CITADEL. THE MOAT, LOWER RIGHT, AND 50 FOOT WALL AT LEFT. DIRECTION NORTH.

25X1A

DATE OF PICTURE 1948-49

CLASSIFICATION Rest

CAPTIONED BY Approved For Release 1999/09/20 : CIA-RDP78-05867A000100280017-1

FORM NO. 80-53 SEP 1948

CAPTION REPORT

CIA (PHOTO ACCESSION NO.)		LOT NO.	DATE
Approved For Release 1999/09/20 : CIA-RDP78-05867A000100280017-1		A 2319	28 May 52
AREA (AMS NO.)	COUNTRY	PROVINCE	PLACE
1U	Afghanistan	Kandahar	Gala Dist
GEOGRAPHIC COORDINATES		MAP REFERENCE	
Loc. 31°28' N - 64°20' E		N. H. - 41 NIS	
TITLE			
#653 Looking northwest From the top of the citadel, showing the arch, the moat, ^{AND} the wall. DIRECTION N.W.			
25X1A			
DATE OF PICTURE	SOURCE		
1948-49	[REDACTED]		
CLASSIFICATION			
Rest			
CAPTIONED BY		VERIFIED BY	
Approved For Release 1999/09/20 : CIA-RDP78-05867A000100280017-1		[REDACTED]	
FORM NO. 60-53 SEP 1948			
CAPTION REPORT			

CIA (PHOTO ACCESSION NO.) 123000		LOT NO.	DATE 63 Nov 55	
Approved For Release 1999/09/20 : CIA-RDP78-05867A000100280017-1				
AREA (ANS NO.) 14	COUNTRY Afghanistan	PROVINCE	PLACE Highway DILAR AM (UR)	
GEOGRAPHIC COORDINATES Loc. (32°24'N 62°07'E) - 35:11N 63:25E		MAP REFERENCE H. H. 41 - H. I. - 41		
TITLE #659 - The Main highway from Girishk to Parah, looking northwest.		DIRECTION NIS		
25X1A				
DATE OF PICTURE 1948-49	SOURCE OF PICTURE [REDACTED]			
CLASSIFICATION B				
CAPTIONED BY [REDACTED]		VERIFIED BY [REDACTED]		
Approved For Release 1999/09/20 : CIA-RDP78-05867A000100280017-1				
FORM NO. 60-53 SEP 1948				

CAPTION REPORT

CIA (PHOTO ACCESSION NO.) 123991		LOT NO.	DATE
Approved For Release 1999/09/20 : CIA-RDP78-05867A000100280017-1			
AREA (AREA)	COUNTRY	PROVINCE	PLACE
10	Afghanistan	Herat	Dilaram
GEOGRAPHIC COORDINATES		MAP REFERENCE	
Loc. 32°12' N - 63°25' E		H. I. - 43 NIS	
TITLE		DIRECTION	
ACROSS VALLEY		#660 Yards from Hotel Dilaram. Looking south.	
DATE OF PICTURE		SOURCE OF PICTURE	
1948-49		25X1A	
CLASSIFICATION			
R			
CAPTIONED BY		VERIFIED BY	
Ed.			
FORM NO. 1 Approved For Release 1999/09/20 : CIA-RDP78-05867A000100280017-1			
SEP 1948			
CAPTION REPORT			

Approved For Release 1999/09/20 : CIA-RDP78-05867A000100280017-1

CIA (PHOTO ACCESSION NO.)		LOT NO.		DATE	
14		Afghanistan		Herat	
GEOGRAPHIC COORDINATES		MAP REFERENCE		PLACE	
32°12' N - 63°25' E		N I S		Dilaran	
TITLE					
[#667 Looking east from hotel. Broken bridge in the background. Khash River]					
ACROSS VALLEY					
A FROM HOTEL. BROKEN BRIDGE OVER KHASH RIVER.					
DIRECTION EAST.					
25X1A					
DATE OF PICTURE		SOURCE OF PICTURE			
1948-49		[REDACTED]			
CLASSIFICATION					
R					
CAPTIONED BY			VERIFIED BY		
Erd			[REDACTED]		
Approved For Release 1999/09/20 : CIA-RDP78-05867A000100280017-1					
FORM NO. 60-53 SEP 1948					
CAPTION REPORT					

CIA (PHOTO ACCESSION NO.)		LOT NO.	
Approved For Release 1999/09/20 : CIA-RDP78-05867A000100280017-1			
AREA (AMS NO.)	COUNTRY	PROVINCE	PLACE
10	Afghanistan	Herat	Dilaram
GEOGRAPHIC COORDINATES		MAP REFERENCE	
Loc. 32°13' N - 63°25' E		N.I. - 41 NIS	
TITLE			
#662 Looking north at the Serai.			
CARAVAN SERAI. DIRECTION NORTH.			
25X1A			
DATE OF PICTURE	SOURCE OF PICTURE		
1948-49	[REDACTED]		
CLASSIFICATION			
RC			
CAPTIONED BY		VERIFIED BY	
Approved For Release 1999/09/20		CIA-RDP78-05867A000100280017-1	
FORM NO. 60-53 SEP 1948			
CAPTION REPORT			

CIA (PHOTO ACCESSION NO.)		LOT NO.	
123354		R 334	
Approved For Release 1999/09/20 : CIA-RDP78-05867A000100280017-1			
AREA (ANS NO.)	COUNTRY	PROVINCE	PLACE
10	Afghanistan	Herat	Highway DILARAM (Ur)
GEOGRAPHIC COORDINATES		MAP REFERENCE	
Loc. cannot locate 32:11N 63:25E		N. I. - 41	
TITLE		VIS	
ACROSS VALLEY			
#663 View looking north from the main highway between DILARAM and Farah.			
DIRECTION NORTH.			
25X1A			
DATE OF PICTURE	SOURCE OF PICTURE		
1948-49	[REDACTED]		
CLASSIFICATION			
E			
CAPTIONED BY		APPROVED BY	
Approved For Release 1999/09/20 : CIA-RDP78-05867A000100280017-1		[REDACTED]	
FORM NO. 60-53 SEP 1948		CAPTION REPORT	

Approved for Release 1999/09/20 : CIA-RDP78-05867A000100280017-1

CIA PHOTO ACCESSION NO. 12555		LOT NO. N-239		25 Nov 53	
AREA (ANS NO.)	COUNTRY	PROVINCE	PLACE		
10	Afghanistan	Herat	Highway FARAH (NR)		
GEOGRAPHIC COORDINATES		MAP REFERENCE			
Loc. - cannot locate 32:25N 62:06E		#, I, - 11 NIS			
TITLE					
#64 Looking west from the highway. DIRECTION WEST.					
ALONG HIGHWAY FROM DILARAM. ↓					
25X1A					
DATE OF PICTURE		SOURCE OF PICTURE			
1948-49		[REDACTED]			
CLASSIFICATION					
R					
CAPTIONED BY					
Approved for Release 1999/09/20 : CIA-RDP78-05867A000100280017-1					
FORM NO. 60-53 SEP 1948					

Approved For Release 1999/09/20 : CIA-RDP78-05867A000100280017-1

CIA (PHOTO ACCESSION NO.)		LOT NO.		DATE	
123006				25 Nov 53	
AREA (AMS NO.)	COUNTRY	PROVINCE	PLACE		
1U	Afghanistan	Herat	Farah (NR)		
GEOGRAPHIC COORDINATES		MAP REFERENCE			
Loc. 32°25' N - 62°05' E		N. I. - 4 NIS			
TITLE					
4665 The Fort. at Farah. Irrigation ditch in foreground.					
DATE OF PICTURE		SOURCE OF PICTURE			
1948-49		25X1A [REDACTED]			
CLASSIFICATION					
R					
CAPTIONED BY		VERIFIED BY			
S					
Approved For Release 1999/09/20 : CIA-RDP78-05867A000100280017-1					
FORM NO. 60-53 SEP 1948					
CAPTION REPORT					

Approved For Release 1999/09/20 : CIA-RDP78-05867A000100280017-1

CIA PHOTO ACCESSION NO.		LOT NO.	
Approved For Release 1999/09/20 : CIA-RDP78-05867A000100280017-1			
AREA (ANS NO.)	COUNTRY	PROVINCE	PLACE
10	Afghanistan	Herat	Farah (WR)
GEOGRAPHIC COORDINATES		MAP REFERENCE	
Loc. 32°25' N - 62:06 E		N. I. - 41 NIS	
TITLE			
[#666 The] Bridge [at Farah] across [the] Farah RIVER.			
DATE OF PICTURE		SOURCE OF PICTURE	
1948-49		25X1A	
CLASSIFICATION			
R			
CAPTIONED BY		APPROVED BY	
Approved For Release 1999/09/20		CIA-RDP78-05867A000100280017-1	
FORM NO. 60-53 SEP 1948			

CIA (PHOTO ACCESSION NO.)		LOT NO.	DATE
123098			
Approved For Release 1999/09/20 : CIA-RDP78-05867A000100280017-1			
AREA (MAP NO.)	COUNTRY	PROVINCE	PLACE
1U	AFGHANISTAN		FARAH (NE)
GEOGRAPHIC COORDINATES		MAP REFERENCE	
32:25N 62:06E		1D15	
TITLE			
DRIED MUD FLOWS ALONG ROAD SOUTH OF FARAH TO			
JUWAIN.			
DATE OF PICTURE		SOURCE OF PICTURE	
1948-49		25X1A	
CLASSIFICATION			
CAPTIONED BY		VERIFIED BY	
Approved For Release 1999/09/20 : CIA-RDP78-05867A000100280017-1			
FORM NO. 100-53 SEP 1948			
CAPTION REPORT			

CIA (PHOTO ACCESSION NO.)		LOT NO.		DATE	
158009				25 Nov 53	
Approved For Release 1999/09/20 : CIA-RDP78-05867A000100280017-1					
AREA (AMS NO.)	COUNTRY	PROVINCE	PLACE		
102	AFGHANISTAN		CHASHMEH-I-MISHAK		
GEOGRAPHIC COORDINATES		MAP REFERENCE			
31:56 N 61:45 E		AMS 1/4 INCH. H-41 B			
TITLE					
Road to Juwain right background. Scrub growth in valley.					
DATE OF PICTURE		SOURCE OF PICTURE			
1948-49		25X1A [REDACTED]			
CLASSIFICATION					
R					
CAPTIONED BY		VERIFIED BY			
F		Approved For Release 1999/09/20 : CIA-RDP78-05867A000100280017-1			
FORM NO. 60-53 SEP 1948					

CAPTION REPORT

CIA (PHOTO ACCESSION NO.) 134008		LOT NO.	DATE
Approved For Release 1999/09/20 : CIA-RDP78-05867A000100280017-1 ✓			
AREA (TAB NO.) 1U	COUNTRY AFGHANISTAN	PROVINCE	PLACE Juwain (NE)
GEOGRAPHIC COORDINATES 31:41N 61:36E		MAP REFERENCE DIS	
TITLE ACROSS VALLEY TOWARD CLIFFS NORTH OF CITY. DIRECTION S.W.			
DATE OF PICTURE 1948-49		SOURCE OF PICTURE 25X1A	
CLASSIFICATION C			
CAPTIONED BY S		VERIFIED BY	
Approved For Release 1999/09/20 : CIA-RDP78-05867A000100280017-1			
FORM NO. 60-53 SEP 1948			
CAPTION REPORT			

Approved For Release 1999/09/29 : CIA-RDP78-05867A000100280017-1

CIA PHOTO ACCESSION NO.		LOT NO.	
187007		20 MAY 52	
Approved For Release 1999/09/29 : CIA-RDP78-05867A000100280017-1			
AREA (AMS NO.)	COUNTRY	PROVINCE	PLACE
111	Afghanistan	Kandahar	Juwain
GEOGRAPHIC COORDINATES		MAP REFERENCE	
Loc. 31°41' N - 61°36' E		N. H. 11 NIS	
TITLE			
#679 The Ancient citadel [of Juwain.] IN VALLEY.			
DATE OF PICTURE		25X1A	
1948-49		[REDACTED]	
CLASSIFICATION			
Rest			
CAPTIONED BY		VERIFIED BY	
[REDACTED]		[REDACTED]	
Approved For Release 1999/09/29 : CIA-RDP78-05867A000100280017-1			
FORM NO. SEP 1948 80-53			
CAPTION REPORT			

CIA PHOTO ACCESSION NO. 12688
LOT NO. 10939
Approved For Release 1999/09/20 : CIA-RDP78-05867A000100280017-1
28 MAY 52

AREA (ANS NO.) IK
COUNTRY Afghanistan
PROVINCE Herat
PLACE Juwain

GEOGRAPHIC COORDINATES
Loc. 31°41' N - 61°36' E
MAP REFERENCE H. H. - 41 NIS

TITLE
~~1672 The modern city [of Juwain as seen] From the top of the citadel.~~
~~The lack of timber necessitates the use of the [unclear] in roof making.~~

MODERN CITY FROM TOP OF CITADEL.

25X1A

DATE OF PICTURE 1948-49

CLASSIFICATION Rest
CAPTIONED BY [Signature]

FORM NO. 80-53
Approved For Release 1999/09/20 : CIA-RDP78-05867A000100280017-1
SEP 1948

CAPTION REPORT

CIA (PHOTO ACCESSION NO.) **127003** LOT NO. **2319** Approved For Release 1999/09/20 : CIA-RDP78-05867A000100280017-1

AREA (AMS NO.) **IU** COUNTRY **Afghanistan** PROVINCE **Kandahar** PLACE **Juwain** **28 May 52**

GEOGRAPHIC COORDINATES **Loc. 31°41' N - 61°36' E (approx)** MAP REFERENCE **(N. H. - 41)** **NIS**

TITLE **#672 Looking northwest from the citadel across the new city, the highway to Farah with the aforementioned cliffs in the background.**

THE MODERN CITY FROM TOP OF CITADEL. HIGHWAY TO FARAH RIGHT BACKGROUND. DIRECTION N.W.

DATE OF PICTURE **1948-49** **25X1A**

CLASSIFICATION **Rest** CAPTIONED BY **[Signature]**

FORM NO. **Approved For Release 1999/09/20 : CIA-RDP78-05867A000100280017-1** VERIFIED BY **[Signature]**
SEP 1948 60-53

CIA PHOTO ACCESSION NO. 1		LOT NO.		DATE	
Approved For Release 1999/09/20 : CIA-RDP78-05867A000100280017-1				25 Nov 53	
AREA (AMS NO.)	COUNTRY	PROVINCE	PLACE		
14	AFGHANISTAN		PISHAWARAN		
GEOGRAPHIC COORDINATES		MAP REFERENCE			
31:32 N 61:32 E		AMS-4mic-H-41 B			
TITLE					
ANCIENT RUINS IN VALLEY.					
DATE OF PICTURE		SOURCE OF PICTURE			
1948-49		25X1A			
CLASSIFICATION					
R					
CAPTIONED BY			VERIFIED BY		
Sed					
Approved For Release 1999/09/20 : CIA-RDP78-05867A000100280017-1					
FORM NO. 50-53 SEP 1946					
CAPTION REPORT					

CIA-IPHO PHOTO ACCESSION NO. 1
Approved For Release 1999/09/20 : CIA-RDP78-05867A000100280017-1
LOT NO. 1319
28 MAY 52

AREA (ANS NO.) JU COUNTRY Afghanistan PROVINCE Kandahar PLACE Qalah-i-Kang
GEOGRAPHIC COORDINATES 31 06N 61 59E
Sec. 31° 71' N - 61° 59' E MAP REFERENCE H. H. 41 N 15

TITLE #676 Qalah-i-Kang. NATIVES.

DATE OF PICTURE 1948-49 25X1A
SC [REDACTED]

CLASSIFICATION Rest
CAPTIONED BY H. H.

Approved For Release 1999/09/20 : CIA-RDP78-05867A000100280017-1
FORM NO. 80-53
SEP 1948

CAPTION REPORT

CIA PHOTO ACCESSION NO. 1 LOT NO.
Approved For Release 1999/09/20 : CIA-RDP78-05867A000100280017-1

AREA (ANS NO. 1) **1U** COUNTRY **Afghanistan** PROVINCE **Kandahar** PLACE **Cal^A-i-Kang (1982)**

GEOGRAPHIC COORDINATES **31 06N 61 54E** MAP REFERENCE **N. H. 17 NIS**

TITLE **#677 Along the road south of Calch-i-Kang town.**

DATE OF PICTURE **1948-49** 25X1A

CLASSIFICATION **Rest**

CAPTIONED BY **Rest**

Approved For Release 1999/09/20 : CIA-RDP78-05867A000100280017-1

Approved For Release 1999/09/20 : CIA-RDP78-05867A000100280017-1 ✓

CIA PHOTO ACCESSION NO. 757808	LOT NO.	DATE	APPROVED FOR RELEASE 1999/09/20 : CIA-RDP78-05867A000100280017-1 ✓
AREA (AMS NO.) 10	COUNTRY AFGHANISTAN	PROVINCE	PLACE DARA-I-FATEH
GEOGRAPHIC COORDINATES 30:32N 61:51E		MAP REFERENCE NIS	
TITLE FROM ROAD TO CHAHAR BURJAK.			
DATE OF PICTURE 1948-49	SOURCE OF PICTURE 25X1A [REDACTED]		
CLASSIFICATION R			
CAPTIONED BY [REDACTED]			
APPROVED FOR RELEASE 1999/09/20 : CIA-RDP78-05867A000100280017-1			
FORM NO. 60-53 SEP 1948			

Approved For Release 1999/09/20 : CIA-RDP78-05867A000100280017-1

CIA (PHOTO ACCESSION NO.)		LOT NO.		DATE	
187000		K 23		2 Sept 1963	
AREA (ADM NO.)	COUNTRY	PROVINCE	PLACE		
10	AFGHANISTAN		CHAKHANSUR (NR)		
GEOGRAPHIC COORDINATES		MAP REFERENCE			
31:10N 62:04E		NIS			
TITLE					
BRANCH OF HELMAND RIVER. CITY IN BACKGROUND.					
WHITE BUILDING IN CENTER IS IRANIAN WATER GAUGE					
STATION. UPPER LEFT CORNER BRANCH OF HELMAND					
SEISTAN. DIRECTION W.					
DATE OF PICTURE		SOURCE OF PICTURE			
1948-49		25X1A [REDACTED]			
CLASSIFICATION					
R					
CAPTIONED BY			VERIFIED BY		
EJC					
Approved For Release 1999/09/20 : CIA-RDP78-05867A000100280017-1					
FORM NO. 80-53 SEP 1948					
CAPTION REPORT					

CIA PHOTO ACCESSION NO. 1		LOT NO.	DATE
107040			25 Nov 53
Approved For Release 1999/09/20 : CIA-RDP78-05867A000100280017-1			
AREA TAG NO. 7	COUNTRY	PROVINCE	PLACE
112	AFGHANISTAN		QALA-I-FATEH
GEOGRAPHIC COORDINATES		MAP REFERENCE	
30:32 N 61:51 E		NIS	
TITLE			
NATIVE TYPES.			
DATE OF PICTURE		SOURCE OF PICTURE	
1948-49		25X1A	
CLASSIFICATION			
R			
CAPTIONED BY		VERIFIED BY	
E.H.			
Approved For Release 1999/09/20 : CIA-RDP78-05867A000100280017-1			
FORM NO. 60-53 SEP 1948			
CAPTION REPORT			

Approved For Release 1999/09/20 : CIA-RDP78-05867A000100280017-1

CIA (PHOTO) ACCESSION NO. 124011		LOT NO.	DATE 28 Nov 53
AREA (TAB. NO.) 10	COUNTRY AFGHANISTAN	PROVINCE	PLACE CHAHAR BURZAK
GEOGRAPHIC COORDINATES 30:17N 62:03E		MAP REFERENCE NIS	
TITLE ROAD FROM DALA-I-FATEH.			
DATE OF PICTURE 1948-49		SOURCE OF PICTURE 25X1A	
CLASSIFICATION 10			
CAPTIONED BY [Signature]		VERIFIED BY	
FORM NO. 80153 SEP 1948			

Approved For Release 1999/09/20 : CIA-RDP78-05867A000100280017-1

CAPTION REPORT

Approved For Release 1999/09/20 : CIA-RDP78-05867A000100280017-1

CIA (PHOTO ACCESSION NO.)		LOT NO.	
12781		28	
Approved For Release 1999/09/20 : CIA-RDP78-05867A000100280017-1			
AREA (ANS NO.)	COUNTRY	PROVINCE	PLACE
111	Afghanistan	Kandahar	27
GEOGRAPHIC COORDINATES		MAP REFERENCE	
Loc. cannot locate 30:34 N 62:05 E		NIS N. 47	
TITLE			
#681, The Cliffs near the ruins.			
CLIFFS NEAR RUINS.			
DATE OF PICTURE		SOURCE OF PICTURE	
1948-49		25X1A	
CLASSIFICATION			
R			
CAPTIONED BY		VERIFIED BY	
Sef			
Approved For Release 1999/09/20 : CIA-RDP78-05867A000100280017-1			
FORM NO. 60-53 SEP 1948			
CAPTION REPORT			

CIA (PHOTO ACCESSION NO.)		LOT NO.	
Approved For Release 1999/09/20 : CIA-RDP78-05867A000100280017-1		28 MAY 52	
AREA (AMS NO.)	COUNTRY	PROVINCE	PLACE
111	Afghanistan	Kandahar	Chahar Burjak
GEOGRAPHIC COORDINATES		MAP REFERENCE	
Loc. 30° 17' N - 62° 23' E		H. H. - 71	
TITLE		NIS	
#65 The Mosque at Chahar Burjak.			
DATE OF PICTURE	25X1A		
1948-49	[REDACTED]		
CLASSIFICATION			
Rest			
CAPTIONED BY		VERIFIED BY	
Approved For Release 1999/09/20 : CIA-RDP78-05867A000100280017-1			
FORM NO. 60-53 SEP 1948			
CAPTION REPORT			

Approved For Release 1999/09/20 : CIA-RDP78-05867A000100280017-1

CIA (PHOTO ACCESSION NO.) 124016		LOT NO.		DATE 28 MAY 52	
AREA (ANS NO.) 14		COUNTRY Afghanistan	PROVINCE Kandahar	PLACE Chahar-Durjak	
GEOGRAPHIC COORDINATES Loc. 30°17' N - 62°33' E			MAP REFERENCE N. H. - 11 NIS		
TITLE #636 Frame work of native hut. STEP 1. See CIA 124015					
AND CIA-124016					
DATE OF PICTURE 1948-49					
CLASSIFICATION Rest					
CAPTIONED BY [Signature]					
FORM NO. 60-53 SEP 1948					

Approved For Release 1999/09/20 : CIA-RDP78-05867A000100280017-1

CAPTION REPORT

CIA (PHOTO ACCESSION NO.)		LOT NO.	
Approved For Release 1999/09/20 : CIA-RDP78-05867A000100280017-1		H-2319	
AREA (ANS NO.)	COUNTRY	PROJECT	PLACE
I.U.	Afghanistan	Chabar	Chabar-Burjak
GEOGRAPHIC COORDINATES		REFERENCE	
Loc. 30°17' N - 62°31' E		N. H. - 41 NIS	
TITLE			
#687 Next step in development of native hut.			
CONSTRUCTION OF NATIVE HUT. STEP 2. See CIA-124014			
AND CIA-124016			
DATE OF PICTURE		SUBJECT	
1948-49		25X1A	
CLASSIFICATION			
Rest			
CAPTIONED BY		FORM NO.	
Approved For Release 1999/09/20 : CIA-RDP78-05867A000100280017-1		60-53	
SEP 1948		SEP 1948	

CAPTION REPORT

CIA (PHOTO ACCESSION NO.)		LOT NO.	DATE
Approved For Release 1999/09/20		DP78-05867A000100280017-1	11/13/49
AREA (ANS NO.)	COUNTRY	PLACE	
1U	Afghanistan	Chahar-Burjak	
GEOGRAPHIC COORDINATES		REFERENCE	
Loc: 30°17' N - 62°03' E		N. H. 41	NIS
TITLE			
#688 Mud covering final step of building. STEP 3. See CIA-124014			
AND CIA-124015			
25X1A			
DATE OF PICTURE	SO		
1948-49			
CLASSIFICATION			
REST			
CAPTIONED BY		VERIFIED BY	
Approved For Release 1999/09/20 : CIA-RDP78-05867A000100280017-1			
FORM 1 SEP		CAPTION REPORT	

Approved For Release 1999/09/20 : CIA-RDP78-05867A000100280017-1

CIA PHOTO ACCESSION NO. LOT NO. 25 low 53

AREA (AMS NO.) 12 COUNTRY AFGHANISTAN PROVINCE PLACE CHAHAR BURJAK

GEOGRAPHIC COORDINATES 30:17N 68:03E MAP REFERENCE NIS

TITLE HELMAND RIVER AT GAUGE STATION 5 MILES WEST OF TOWN. CHAHAR BURJAK. DIRECTION DOWNSTREAM, WEST.

DATE OF PICTURE 1948-49 SOURCE OF PICTURE 25X1A

CLASSIFICATION R

CAPTIONED BY Approved For Release 1999/09/20 : CIA-RDP78-05867A000100280017-1

FORM NO. 60-53 SEP 1948

CAPTION REPORT

Approved For Release 1999/09/20 : CIA-RDP78-05867A000100280017-1

124018

H-2317

28 May 52

Approved For Release 1999/09/20 : CIA-RDP78-05867A000100280017-1			
AREA (AMS NO.)	COUNTRY	PROVINCE	PLACE
1U	Afghanistan	Kandahar	Nr. Chahar Burjak (NR)
GEOGRAPHIC COORDINATES		MAP REFERENCE	
30 17N 62 03E Loc. 20° 15' N - 62° 10' E (approx)		N. H. 41 W 15	
TITLE			
[#692 Same place.] GAUGE STATION ALONG HELMAND RIVER 5 MILES WEST OF TOWN. DIRECTION West			
DATE OF PICTURE	SO		
1948-49	[REDACTED]		
CLASSIFICATION			
Rest			
Approved For Release 1999/09/20 : CIA-RDP78-05867A000100280017-1			
FOF SET			
CAPTION REPORT			

CIA PHOTO ACCESSION NO. 1 **Approved For Release 1999/09/20 ; CIA-RDP78-05867A000100280017-1** LOT NO. **77-239** **28 May 52**

AREA (AMS NO.) **1U** COUNTRY **Afghanistan** PROVINCE **Kandahar** PLACE **CHAHAR BURJAK**

GEOGRAPHIC COORDINATES **30 17N 62 03E** MAP REFERENCE **NIS N. II. 47**

TITLE **#693 Irrigation canal SOUTH OF TOWN**

DATE OF PICTURE **1948-49** **25X1A**

CLASSIFICATION **Rest**

CAPTIONED BY **Approved For Release 1999/09/20 ; CIA-RDP78-05867A000100280017-1**

FORM NO. 60-53
SEP 1948

CAPTION REPORT

CIA PHOTO ACCESSION NO. 1		LOT NO.		DATE	
127026		109/20		CIA-RDP78-05867A000100280017-1	
AREA (AMS NO.)	COUNTRY	PROVINCE	PLACE		
10	Afghanistan	Kandahar	SAR-O-TAR		
GEOGRAPHIC COORDINATES		MAP REFERENCE			
Cannot locate 30:34N 62:05E		N. H. = 17		NIS	
TITLE					
#604 The Citadel of Sar Tar.					
DATE OF PICTURE		SOURCE OF PICTURE			
1948-49		25X1A [REDACTED]			
CLASSIFICATION					
CAPTIONED BY			VERIFIED BY		
[Signature]			[Signature]		
Approved For Release 1999/09/20 : CIA-RDP78-05867A000100280017-1					
FORM NO. 50-53 SEP 1948					
CAPTION REPORT					

CIA PHOTO ACCESSION NO. 1 123021		LOT NO. 1999/09/20	CIA-RDP	DATE 78-05867A000100280017-1 ✓
AREA (ANS NO.) 112	COUNTRY Afghanistan	PROVINCE Kandahar	PLACE Sar Tar Sar-O-Tar	
GEOGRAPHIC COORDINATES Loc cannot locate 30:34 N 62:05 E		MAP REFERENCE H. H. 11 NIS		
TITLE #695 Same. As seen from the main road.				
FORTRESS FROM ROAD.				
25X1A				
DATE OF PICTURE 1948-49	SOURCE OF PICTURE [REDACTED]			
CLASSIFICATION R				
CAPTIONED BY Approved For Release 1999/09/20 : CIA-RDP78-05867A000100280017-1				
FORM NO. 80-53 SEP 1948				

CIA (PHOTO ACCESSION NO.)		LOT NO.		DATE	
Approved For Release 1999/09/20 : CIA-RDP78-05867A000100280017-1					
AREA (AMS NO.)	COUNTRY	PROVINCE	PLACE		
14	Afghanistan	Kandahar	Sar Tar SAR-D-TAR		
GEOGRAPHIC COORDINATES		MAP REFERENCE			
cannot locate 30:34 N 62:05 E		N 11 = 12 N 15			
TITLE					
#696 Same. FORTRESS.					
DATE OF PICTURE		SOURCE OF PICTURE			
1948-49		25X1A			
CLASSIFICATION					
R					
CAPTIONED BY			VERIFIED BY		
Approved For Release 1999/09/20 : CIA-RDP78-05867A000100280017-1					
FORM NO. 80-53 SEP 1948					
CAPTION REPORT					

Approved For Release 1999/09/20 : CIA-RDP78-05867A000100280017-1

CIA (PHOTO ACCESSION NO.) 123029		LOT NO. 13-7-31A		APPROVED FOR RELEASE 1999/09/20 : CIA-RDP78-05867A000100280017-1	
AREA (AMS NO.) 112	COUNTRY Afghanistan	PROVINCE Kandahar	PLACE Gar Tar	SAR-O-TAR	
GEOGRAPHIC COORDINATES Loc. cannot locate		30:34N 62:05E	MAP REFERENCE H. H. 11	NIS	
TITLE #607 Close up of the east side of the citadel. The surrounding wall in the distance.					
DATE OF PICTURE 1948-49		SOURCE OF PICTURE 25X1A			
CLASSIFICATION					
CAPTIONED BY Approved For Release 1999/09/20 : CIA-RDP78-05867A000100280017-1					
FORM NO. 60-53 SEP 1948					
CAPTION REPORT					

CIA (PHOTO ACCESSION NO.)		LOT NO.	DATE
Approved For Release 1999/09/20 : CIA-RDP78-05867A000100280017-1			
AREA (ANS NO.)	COUNTRY	PROVINCE	PLACE
W	Afghanistan	Kandahar	TOP OF SQR-O-TAR
GEOGRAPHIC COORDINATES		MAP REFERENCE	
Cannot locate 30:34N 62:05E		H. H. - 41 NIS	
TITLE			
#698 View from top of the fortress. Remains of dwellings in the distance.			
RUINS FROM TOP OF FORTRESS.			
DATE OF PICTURE	SOURCE OF PICTURE		
1948-49	25X1A [REDACTED]		
CLASSIFICATION			
R			
CAPTIONED BY		VERIFIED BY	
S			
Approved For Release 1999/09/20 : CIA-RDP78-05867A000100280017-1			
FORM NO. 60-53 SEP 1948	CAPTION REPORT		

Approved For Release 1999/09/20 : CIA-RDP78-05867A000100280017-1

CIA (PHOTO ACCESSION NO.) 122029		LOT NO. N-2319		25 Nov 53	
AREA (AMS NO.) 111		COUNTRY Afghanistan	PROVINCE Kandahar	PLACE Sar-Tap SAR-O-TAR	
GEOGRAPHIC COORDINATES Cannot locate 30:34N 62:05E			MAP REFERENCE H. H. - 11 NIS		
TITLE #600 View of the interior of the citadel. FORTRESS					
DATE OF PICTURE 1948-49		SOURCE OF PICTURE 25X1A			
CLASSIFICATION R					
CAPTIONED BY E			VERIFIED BY		
Approved For Release 1999/09/20 : CIA-RDP78-05867A000100280017-1					
FORM NO. 60-53 SEP 1948					

CAPTION REPORT

Approved For Release 1999/09/20 : CIA-RDP78-05867A000100280017-1

CIA PHOTO ACCESSION # 124020 A-2319 25 NOV. 53

AREA (AMS NO.) 102 COUNTRY Afghanistan PROVINCE Kandahar PLACE -Sar-tar SAR-O-TAR

GEOGRAPHIC COORDINATES Cannot locate 30:34N 62:05E MAP REFERENCE #14-47 NIS

TITLE #700 Looking north From the top of the citadel. FORTRESS. DIRECTION NORTH.

DATE OF PICTURE 1948-49 SOURCE OF PICTURE 25X1A [REDACTED]

CLASSIFICATION R

CAPTION Approved For Release 1999/09/20 : CIA-RDP78-05867A000100280017-1

Approved For Release 1999/09/20 : CIA-RDP78-05867A000100280017-1

CIA PHOTO ACCESSION NO. 124027 LOT NO. N-2319 DATE 25 NOV 53

AREA (AMS NO.) 10 COUNTRY Afghanistan PROVINCE Kandahar PLACE - Sar Tar SAR-O-TAR

GEOGRAPHIC COORDINATES Cannot locate 30:34N 62:05E MAP REFERENCE N. II. - 71 NIS

TITLE FORTRESS. #701 Main gate of the citadel

25X1A

DATE OF PICTURE 1948-49 SOURCE OF PICTURE [REDACTED]

CLASSIFICATION R

CAPTIONED BY Approved For Release 1999/09/20 : CIA-RDP78-05867A000100280017-1

FORM NO. 60-53 SEP 60 CAPTION REPORT

PHOTO ACCESSION NO. 124028

LOT NO.

AREA (AMS NO.) Approved For Release 1999/09/20 : CIA-RDP78-05867A000100280017-1

GEOGRAPHIC COORDINATES	Afghanistan	PROVINCE	Kandahar	DATE	April '54	PLACE	SAR-TAR SAR-O-TAR
TITLE	30:34N 62:06E		MAP REFERENCE	R. 11. 41		NIS	

#702 South face of the fortress.

DATE OF PICTURE 1948-49

SOURCE OF PICTURE 25X1A [REDACTED]

CLASSIFICATION [REDACTED]
CAPTIONED BY [REDACTED]

FORM NO. 50-108 SEP 1948 Approved For Release 1999/09/20 : CIA-RDP78-05867A000100280017-1

CAPTION REPORT

Approved for Release 1999/09/20 : CIA-RDP78-05867A000100280017-1

CIA FILE ACCESSION NO. 124029 LOT NO. 2057 DATE 20/7/53

AREA (AMS NO.) 16P COUNTRY LIBYA PROVINCE TRIPOLI PLACE JUGH EL GUNAA

GEOGRAPHIC COORDINATES 32 54 N 13 16 E MAP REFERENCE C FILE

TITLE
MARKET PLACE.

25X1A

DATE OF PICTURE 1953

CLASSIFICATION

Approved for Release 1999/09/20 : CIA-RDP78-05867A000100280017-1

311

CIA (PHOTO ACCESSION NO.)			LOT NO.			DATE		
Approved For Release 1999/09/20 : CIA-RDP78-05867A000100280017-1								
AREA (AMS NO.)		COUNTRY		PROVINCE		PLACE		
16P		LIBYA		TRIPOLI		JUBA EL GIUMAA		
GEOGRAPHIC COORDINATES						MAP REFERENCE		
32 54 N 13 16 E						C.F.E		
TITLE								
MARKET PLACE.								
DATE OF PICTURE			25X1A					
1953			[REDACTED]					
CLASSIFICATION								
P								
CAPTIONED BY						VERIFIED BY		
Approved For Release 1999/09/20 : CIA-RDP78-05867A000100280017-1								
FORM NO. 60-53 SEP 1948								
CAPTION REPORT								

CIA PHOTO ACCESSION NO. 124031 LOT NO. 2824 DATE 25 MAR 54
Approved For Release 1999/09/20 : CIA-RDP78-05867A000100280017-1

AREA (AMS NO.) 16 P COUNTRY LIBYA PROVINCE TRIPOLI PLACE JUGH EL GIUMMAH

GEOGRAPHIC COORDINATES 32 54 N 13 16 E MAP REFERENCE C FILE

TITLE

MARKET PLACE..

25X1A

DATE OF PICTURE 1953

CLASSIFICATION (U)

CAPTIONED BY Approved For Release 1999/09/20 : CIA-RDP78-05867A000100280017-1 VERIFIED BY

Approved For Release 1999/09/20 : CIA-RDP78-05867A000100280017-1

AREA (ANS NO.) 16P COUNTRY LIBYA PROVINCE TRIPOLI PLACE SUBH EL GIUMMAH

GEOGRAPHIC COORDINATES 32 54 N 13 16 E MAP REFERENCE C FILE

TITLE

MARKET PLACE.

25X1A

DATE OF PICTURE 1953

CLASSIFICATION

CAPTIONED BY Approved For Release 1999/09/20 : CIA-RDP78-05867A000100280017-1

FORM NO. 60-53 SEP 1948 CAPTION REPORT

Approved For Release 1999/09/20 : CIA-RDP78-05867A000100280017-1

CIA PHOTO ACCESSION NO. 1		LOT NO.	DATE
107		LIBYA	TRIPOLI
AREA (AMS NO.)	COUNTRY	PROVINCE	PLACE
32 54 N 13 12 E		C FILE	
GEOGRAPHIC COORDINATES			
MAP REFERENCE			
TITLE			
DWELLINGS ON OUTSKIRTS OF CITY.			
25X1A			
DATE OF PICTURE			
1953			
CLASSIFICATION			
C			
CAPTIONED BY		VERIFIED BY	
Approved For Release 1999/09/20 : CIA-RDP78-05867A000100280017-1			
FORM NO. 60-53 SEP 1948			
CAPTION REPORT			

CIA (PHOTO ACCESSION NO.)		LOT NO.	DATE
Approved For Release 1999/09/20 : CIA-RDP78-05867A000100280017-1		6-503A	3/80
AREA (AMS NO.)	COUNTRY	PROVINCE	PLACE
16P	LIBYA	TRIPOLI	TRIPOLI
GEOGRAPHIC COORDINATES		MAP REFERENCE	
32 54 N 13 12 E		C FILE	
TITLE			
CATHEDRAL SQUARE. QUADRO PORTICO.			
DATE OF PICTURE		25X1A	
1953		[REDACTED]	
CLASSIFICATION			
C			
CAPTIONED BY		VERIFIED BY	
Approved For Release 1999/09/20 : CIA-RDP78-05867A000100280017-1			
FORM NO. 60-53			
SEP 1948		CAPTION REPORT	

Approved for Release 1999/09/20 : CIA-RDP78-05867A000100280017-1

CIA FILE NO. ACCESSION NO. 124055 LOT NO. 2057 DATE 25 SEP 1953

AREA (ANS NO.) 16P COUNTRY LIBYA PROVINCE TRIPOLI PLACE TRIPOLI

GEOGRAPHIC COORDINATES 32 54 N 13 12 E MAP REFERENCE C File

TITLE

CATHEDRAL SQUARE - QUADRO PORTICO.

DATE OF PICTURE 1953 25X1A

CLASSIFICATION

CAPTURED BY Approved for Release 1999/09/20 : CIA-RDP78-05867A000100280017-1

FORM NO. SEP 1948 60-53

CAPTION REPORT

CIA REF ID: A65550 Approved For Release 1999/09/20 : CIA-RDP78-05867A000100280017-1 124036		DATE 20 5/73	3/6
AREA (AMS NO.) 16 P	COUNTRY LIBYA	PROVINCE TRIPOLI	PLACE TRIPOLI
GEOGRAPHIC COORDINATES 32 54 N 13 12 E		MAP REFERENCE C FILE	
TITLE U.S. LEGATION ON CATHEDRAL SQUARE.			
DATE OF PICTURE 1953			
CLASSIFICATION C			
CAPTIONED BY Approved For Release 1999/09/20 : CIA-RDP78-05867A000100280017-1		VERIFIED BY	
FORM NO. 60-53 SEP 1948		CAPTION REPORT	

CIA PHOTO ACCESSION NO. 124037		FILE NO. 2000	DATE 1953	Approved For Release 1999/09/20 : CIA-RDP78-05867A000100280017-1	
AREA (AMS NO.) 167	COUNTRY LIBYA	PROVINCE TRIPOLI	PLACE TRIPOLI		
GEOGRAPHIC COORDINATES 32 54 N 13 12 E		MAP REFERENCE C FILE			
TITLE CATHEDRAL.					
DATE OF PICTURE 1953		25X1A			
CLASSIFICATION C					
CAPTIONED BY		Approved For Release 1999/09/20 : CIA-RDP78-05867A000100280017-1			
FORM NO. 60-53 SEP 1948		CAPTION REPORT			

CIA PHOTO ACCESSION NO. 124038
Approved For Release 1999/09/20 : CIA-RDP78-05867A000100280017-1

AREA (AMS NO.) 167 COUNTRY LIBYA PROVINCE TRIPOLI PLACE TRIPOLI

GEOGRAPHIC COORDINATES 32 54 N 13 12 E MAP REFERENCE C FILE

TITLE

CATHEDRAL.

25X1A

DATE OF PICTURE 1953

CLASSIFICATION

CAPTIONED BY Approved For Release 1999/09/20 : CIA-RDP78-05867A000100280017-1

FORM NO. 60-53 SEP 1948

45/1

CIA (PHOTO ACCESSION NO.) **124033** LOT NO. **12504** DATE **27 APR 52** **Approved For Release 1999/09/20 : CIA-RDP78-05867A000100280017-1** C

AREA (AMS NO.) **167** COUNTRY **LIBYA** PROVINCE **TRIPOLI** PLACE **TRIPOLI**

GEOGRAPHIC COORDINATES **32 54 N 13 12 E** MAP REFERENCE **C 71 E**

TITLE

CATHEDRAL SQUARE.

DATE OF PICTURE **1953** **25X1A**

CLASSIFICATION C

CAPTIONED BY **Approved For Release 1999/09/20 : CIA-RDP78-05867A000100280017-1** VERIFIED BY

CIA PHOTO ACCESSION NO. 124141		LOT NO. 205A		DATE 27 MAR. 57		APPROVED FOR RELEASE 1999/09/20 : CIA-RDP78-05867A000100280017-1	
AREA (AMS NO.) 16P	COUNTRY LIBYA	PROVINCE TRIPOLI	PLACE TRIPOLI				
GEOGRAPHIC COORDINATES 32 54N 13 12E		MAP REFERENCE C FILE					
TITLE							
CATHEDRAL SQUARE. POST OFFICE (RIGHT).							
25X1A							
DATE OF PICTURE 1953		[REDACTED]					
CLASSIFICATION C							
CAPTIONED BY				APPROVED FOR RELEASE 1999/09/20 : CIA-RDP78-05867A000100280017-1			
FORM NO. 60-53 SEP 1948		CAPTION REPORT					

3-2

CIA (PHOTO ACCESSION NO.) **Approved For Release 1999/09/20 : CIA-RDP78-05867A000100280017-1** LOT NO. **6 2037** PAGE **24**

AREA (ANS NO.) **167** COUNTRY **LIBYA** PROVINCE **TRIPOLI** PLACE **TRIPOLI**

GEOGRAPHIC COORDINATES **32 54 N 13 12 E** MAP REFERENCE **C FILE**

TITLE
BRITISH LEGATION.

25X1A

DATE OF PICTURE **1953** 

CLASSIFICATION **U**

CAPTIONED BY **OK** VERIFIED BY **Approved For Release 1999/09/20 : CIA-RDP78-05867A000100280017-1**

FORM NO. 60-53
SEP 1948

CAPTION REPORT

CIA PHOTO ACCESSION NO. 1		LOT NO.		PAGE	
Approved For Release 1999/09/20 : CIA-RDP78-05867A000100280017-1					
AREA (ARS NO.)	COUNTRY	PROVINCE	PLACE	MAR. 54	
16P	LIBYA	TRIPOLI	TRIPOLI		
GEOGRAPHIC COORDINATES		MAP REFERENCE			
32 54 N 13 12 E		C FILE			
TITLE					
BRITISH LEGATION.					
DATE OF PICTURE					
1953		25X1A			
CLASSIFICATION					
C					
CAPTIONED BY			VERIFIED BY		
Approved For Release 1999/09/20 : CIA-RDP78-05867A000100280017-1					
FORM NO. 80-53 SEP 1948					
CAPTION REPORT					

Approved For Release 1999/09/20 : CIA-RDP78-05867A000100280017-1

CIA (PHOTO ACCESSION NO.)		LOT NO.	
126843		6-2034	
Approved For Release 1999/09/20 : CIA-RDP78-05867A000100280017-1			
AREA (ANS NO.)	COUNTRY	PROVINCE	PLACE
167	LIBYA	TRIPOLI	TRIPOLI
GEOGRAPHIC COORDINATES		MAP REFERENCE	
32 54 N 13 12 E		FILE	
TITLE			
HOTEL DEL MAHARI.			
DATE OF PICTURE	25X1A		
1953	[REDACTED]		
CLASSIFICATION			
C			
CAPTIONED BY			
[REDACTED]			
Approved For Release 1999/09/20 : CIA-RDP78-05867A000100280017-1			
FORM NO.	VERIFIED BY		
SEP 1948 60-53			

CAPTION REPORT

Approved For Release 1999/09/20 : CIA-RDP78-05867A000100280017-1

CIA PHOTO ACCESSION NO. 116 12484		LOT NO.	
AREA (AMS NO.)	COUNTRY	PROVINCE	PLACE
107	LIBYA	TRIPOLI	TRIPOLI
GEOGRAPHIC COORDINATES		MAP REFERENCE	
32 54 N 13 12 E		C FILE	
TITLE			
HOTEL UADDAN.			
25X1A			
DATE OF PICTURE	[REDACTED]		
1953			
CLASSIFICATION			
C			
CAPTIONED BY		VERIFIED BY	
[Signature]			
FORM NO. 60-53		Approved For Release 1999/09/20 : CIA-RDP78-05867A000100280017-1	
SEP 1 1948			

CAPTION REPORT

CIA (PHOTO ACCESSION NO.)		LOT NO.	
124815		2557	
Approved For Release 1999/09/20 : CIA-RDP78-05867A000100280017-1			
AREA (ANS NO.)	COUNTRY	PROVINCE	PLACE
16 P	LIBYA	TRIPOLI	TRIPOLI
GEOGRAPHIC COORDINATES		MAP REFERENCE	
32 54 N 13 12 E		C FILE	
TITLE			
SHAR'A ADRIAN PELT (STREET).			
NATIVE TAXI AT LEFT.			
DATE OF PICTURE	25X1A		
1953	[REDACTED]		
CLASSIFICATION			
C			
CAPTIONED BY			
[Signature]			
Approved For Release 1999/09/20 : CIA-RDP78-05867A000100280017-1			
FORM NO.			
SEP 1948 60-53			

CAPTION REPORT

CIA PHOTO-ACCESSION NO. 124066		LOT NO.	
Approved For Release 1999/09/20 : CIA-RDP78-05867A000100280017-1			
AREA (AMS NO.)	COUNTRY	PROVINCE	PLACE
16 P	LIBYA	TRIPOLI	TRIPOLI
GEOGRAPHIC COORDINATES		MAP REFERENCE	
32 54 N 13 10 E		C FILE	
TITLE			
SHAR'A ADRIAN PELT (STREET).			
25X1A			
DATE OF PICTURE	[REDACTED]		
1953			
CLASSIFICATION	C		
CAPTIONED BY	[Signature]		
Approved For Release 1999/09/20 : CIA-RDP78-05867A000100280017-1			
FORM NO. 60-53	SEP 1946		

CAPTION REPORT

Approved For Release 1999/09/20 : CIA-RDP78-05867A000100280017-4

CIA PHOTO ACCESSION NO. 1		LOT NO.	
151047		24 MAR 54	
AREA (AMS NO.)	COUNTRY	PROVINCE	PLACE
16 P	LIBYA	TRIPOLI	TRIPOLI
GEOGRAPHIC COORDINATES		MAP REFERENCE	
32 54 N 13 12 E		C FILE	
TITLE			
HARBOR FROM SHAR'A ADRIAN PELT (STREET).			
25X1A			
DATE OF PICTURE	[REDACTED]		
1953	[REDACTED]		
CLASSIFICATION	C		
CAPTIONED BY	[REDACTED]		
Approved For Release 1999/09/20 : CIA-RDP78-05867A000100280017-4		[REDACTED]	
FORM NO. 60-53	SEP 1948		

CAPTION REPORT

Approved For Release 1999/09/20 : CIA-RDP78-05867A000100280017-1

CIA (PHOTO ACCESSION NO.) 124049		LOT NO.	
AREA (AMS NO.) 167	COUNTRY LIBYA	PROVINCE TRIPOLI	PLACE TRIPOLI
GEOGRAPHIC COORDINATES 32 54 N 13 12 E		MAP REFERENCE C FILE	
TITLE GOVERNMENT ADMINISTRATION BUILDING			
DATE OF PICTURE 1953			
CLASSIFICATION U			
CAPTIONED BY [Signature]			
FORM NO. SEP 1948 60-53		Approved For Release 1999/09/20 : CIA-RDP78-05867A000100280017-1	

CAPTION REPORT

Approved For Release 1999/09/20 : CIA-RDP78-05867A000100280017-1

CIA PHOTO ACCESSION NO. 1

LO# NO. 23 148.54

AREA (AMS NO.) 16P

COUNTRY LIBYA

PROVINCE TRIPOLI

PLACE TRIPOLI

GEOGRAPHIC COORDINATES 32 54 N 13 12 E

MAP REFERENCE FILE

TITLE

GATEWAY, LOOKING FROM OLD ARAB CITY TOWARD VICTORIA SQUARE.

25X1A

DATE OF PICTURE 1953



CLASSIFICATION

CAPTIONED BY

Approved For Release 1999/09/20 : CIA-RDP78-05867A000100280017-1

FORM NO. 60-53 SEP 1948

CAPTION REPORT

Approved For Release 1999/09/20 : CIA-RDP78-05867A000100280017-1

CIA-IPHO TO ACCESSION NO. 1

LOT NO. 1318

AREA (AMS NO.) 16 P

COUNTRY LIBYA

PROVINCE TRIPOLI

PLACE TRIPOLI

GEOGRAPHIC COORDINATES 32 54 N 13 12 E

MAP REFERENCE C FILE

TITLE

GATEWAY TO OLD ARAB CITY FROM VICTORIA SQUARE.

25X1A

DATE OF PICTURE 1953




CLASSIFICATION C

CAPTIONED BY [Signature]

Approved For Release 1999/09/20 : CIA-RDP78-05867A000100280017-1

FORM NO. 80-53 SEP 1948

CAPTION REPORT

CIA PHOTO ACCESSION NO. 1 134051		LOT NO.	
Approved For Release 1999/09/20 : CIA-RDP78-05867A000100280017-1			
AREA (AMS NO.) 167	COUNTRY LIBYA	PROVINCE TRIPOLI	PLACE TRIPOLI
GEOGRAPHIC COORDINATES 32 54 N 13 12 E		MAP REFERENCE C FILE	
TITLE VICTORIA SQUARE. GATEWAY TO OLD ARAB CITY.			
DATE OF PICTURE 1953 			
CLASSIFICATION (U)			
CAPTIONED BY [Signature]		VERIFIED BY	
Approved For Release 1999/09/20 : CIA-RDP78-05867A000100280017-1			
FORM NO. 60-53 SEP 1948			

CAPTION REPORT

Approved For Release 1999/09/20 : CIA-RDP78-05867A000100280017-1

CIA PHOTO ACCESSION NO. 124058 LOT NO. 210

AREA (ANS NO.) 167 COUNTRY LIBYA PROVINCE TRIPOLI PLACE TRIPOLI

GEOGRAPHIC COORDINATES 32 54 N 13 12 E MAP REFERENCE C FILE

TITLE

VICTORIA SQUARE. GATEWAY TO OLD ARAB CITY.

DATE OF PICTURE 1953 25X1A

CLASSIFICATION

CAPTIONED BY

Approved For Release 1999/09/20 : CIA-RDP78-05867A000100280017-1

FORM NO. 60-53 SEP 1948

CAPTION REPORT

Approved For Release 1999/09/20 : CIA-RDP78-05867A000100280017-1

CIA PHOTO ACCESSION NO. 1		LOT NO.	DATE	
16P		LIBYA	TRIPOLI	TRIPOLI
GEOGRAPHIC COORDINATES		MAP REFERENCE		
32 54 N 13 12 E		C FILE		
TITLE				
VICTORIA SQUARE. OLD ARAB CITY IN BACKGROUND.				
DATE OF PICTURE				
1953		[REDACTED]		
CLASSIFICATION				
C				
CAPTIONED BY				
[Signature]				
Approved For Release 1999/09/20 : CIA-RDP78-05867A000100280017-1				
FORM NO. 60-53 SEP 1948				

CAPTION REPORT

Approved For Release 1999/09/20 : CIA-RDP78-05867A000100280017-1

CIA PHOTO ACCESSION NO. 1		LOT NO.	
AREA (ARSINO.)		COUNTRY	PROVINCE
16 P		LIBYA	TRIPOLI
GEOGRAPHIC COORDINATES		PLACE	MAP REFERENCE
32 54 N 13 12 E		TRIPOLI	TRIPOLI
TITLE			
VICTORIA SQUARE.			
DATE OF PICTURE			
1953			
CLASSIFICATION			
O			
CAPTIONED BY			
JH			
FORM NO. 1		VERIFIED BY	
SEP 1948 60-53		Approved For Release 1999/09/20 : CIA-RDP78-05867A000100280017-1	

CAPTION REPORT

Approved For Release 1999/09/20 : CIA-RDP78-05867A000100280017-1

CIA (PHOTO ACCESSION NO.) 187055		LOT NO.	
AREA (ANS NO.) 16P		COUNTRY LIBYA	PROVINCE TRIPOLI
GEOGRAPHIC COORDINATES 32 54 N 13 18 E		PLACE TRIPOLI	MAP REFERENCE FILE
TITLE VICTORIA SQUARE.			
DATE OF PICTURE 1953		25X1A	
CLASSIFICATION.			
CAPTIONED BY			
FORM NO. SEP 1948 60-53		Approved For Release 1999/09/20 : CIA-RDP78-05867A000100280017-1	

CAPTION REPORT

CIA (PHOTO ACCESSION NO.)		LOT NO.	
Approved For Release 1999/09/20 : CIA-RDP78-05867A000100280017-1			
AREA (ANS NO.)	COUNTRY	PROVINCE	PLACE
167	LIBYA	TRIPOLI	TRIPOLI
GEOGRAPHIC COORDINATES		MAP REFERENCE	
32 54 N 13 12 E		C FILE	
TITLE			
VICTORIA SQUARE. BANCO DI ROMA.			
DATE OF PICTURE		25X1A	
1953		[REDACTED]	
CLASSIFICATION			
C			
CAPTIONED BY			
Approved For Release 1999/09/20 : CIA-RDP78-05867A000100280017-1			
FORM NO. 60-53 SEP 1948			

CAPTION REPORT

CIA PHOTO ACQUISITION NO. 124037 Approved For Release 1999/09/20 : CIA-RDP78-05867A000100280017-1			
AREA (AMS NO.)	COUNTRY	PROVINCE	PLACE
4N	USSR	UKRAINIAN SSR	GORLOVKA
GEOGRAPHIC COORDINATES		MAP REFERENCE	
48 10 N 38 04 E		C-FILE	
TITLE			
VILNE No. 1 COAL			
DATE OF PICTURE		SOURCE OF PICTURE	
-----		USSR IN CONSTRUCTION, No. 3, 1931	
[P-3 TOP]			
CLASSIFICATION			
CAPTIONED BY		VERIFIED BY	
Approved For Release 1999/09/20 : CIA-RDP78-05867A000100280017-1		5301	
FORM NO. 60-55 SEP 1948		CAPTION REPORT	

CIA (PHOTO ACCESSION NO.) 104058		LOT NO.		Approved For Release 1999/09/20 : CIA-RDP78-05867A000100280017-1		10/b
AREA (AWS NO.) 4N	COUNTRY USSR	PROVINCE UKRAINIAN SSR	PLACE GORLOVKA			
GEOGRAPHIC COORDINATES 48 10 N 38 04 E		MAP REFERENCE C-FILE				
TITLE						
DATE OF PICTURE		SOURCE OF PICTURE USSR IN CONSTRUCTION, No. 3, 1931				
CLASSIFICATION [P-3 Boston]						
CAPTIONED BY		Approved For Release 1999/09/20 : CIA-RDP78-05867A000100280017-1				
FORM NO. SEP 1948 80-53		O/M-				

13 3/4

CIA (PHOTO ACCESSION NO.) <u>12203</u> <u>207</u> NO.		APPROVED FOR RELEASE 1999/09/20 : CIA-RDP78-05867A000100280017-1	
AREA (AMS NO.) <u>24N</u>	COUNTRY <u>USSR</u>	PROVINCE <u>UKRAINIAN SSR</u>	PLACE <u>GORLOVKA</u>
GEOGRAPHIC COORDINATES <u>48 10 N 38 04 E</u>		MAP REFERENCE <u>C-FILE</u>	
TITLE <u>STALIN COMBINE COAL MINE No. 8 of</u>			
DATE OF PICTURE		SOURCE OF PICTURE <u>USSR IN CONSTRUCTION, No. 3, 1931</u>	
CLASSIFICATION <u>[P-4]</u>			
CAPTIONED BY		APPROVED FOR RELEASE 1999/09/20 : CIA-RDP78-05867A000100280017-1	
FORM NO. 60-53 SEP 1948			

10

For Release 1999/09/20 : CIA-RDP78-05867A000100280017-1

CIA (PHOTO ACCESSION NO.)		LGT NO.	
A24060		E-719	
AREA (ANS NO.)	COUNTRY	PROVINCE	PLACE
24	USSR	UKRAINIAN SSR	GORLOVKA
GEOGRAPHIC COORDINATES		MAP REFERENCE	
48 10 N 38 04 E		C-FILE	
TITLE			
STALIN COMBINE,			
COAL			
COAL MINE No. 8 OF STALIN COMBINE.			
DATE OF PICTURE		SOURCE OF PICTURE	
[REDACTED]		USSR IN CONSTRUCTION, No. 3, 1931	
CLASSIFICATION			
STATINTL [R 5 TOP]			
CAPTIONED BY		9/20 : CIA-RDP78-05867A000100280017-1	
Approv [REDACTED]		[REDACTED]	
FORM NO. 80-53 SEP 1948			

CAPTION REPORT

CIA (PHOTO ACCESSION NO.)		LOT NO.		APPROVED FOR RELEASE 1999/09/20 : CIA-RDP78-05867A000100280017-1		9	
AREA (AWS NO.)	4N	COUNTRY	USSR	PROVINCE	UKRAINIAN SSR	PLACE	GORLOVKA
GEOGRAPHIC COORDINATES		48 10 N 38 04 E		MAP REFERENCE		C-FILE	
TITLE							
ENGINE ROOM & MINE No. 8.							
OF COAL							
DATE OF PICTURE		SOURCE OF PICTURE					
-----		USSR TN CONSTRUCTION, No. 3, 1931					
CLASSIFICATION							
[P-5 BOTTOM]							
CAPTIONED BY				APPROVED FOR RELEASE 1999/09/20 : CIA-RDP78-05867A000100280017-1			
FORM NO. 80-53							
SEP 1948							

134053
Approved For Release 1999/09/20 : CIA-RDP78-05867A000100280017-1 7 3/4

CIA (PHOTO ACCESSION NO.) LOT NO.

AREA (AMS NO.) **4N** COUNTRY **USSR** PROVINCE **UKRAINIAN SSR** PLACE **GORLOVKA**

GEOGRAPHIC COORDINATES **48 10 N 38 00 E** MAP REFERENCE **C-FILE**

TITLE **ARTEMY MINE. KNAPP CUTTING MACHINE.**
COAL

DATE OF PICTURE SOURCE OF PICTURE
USSR IN CONSTRUCTION, No. 3, 1931

CLASSIFICATION **[Bottom]**

CAPTIONED BY
Approved For Release 1999/09/20 : CIA-RDP78-05867A000100280017-1
FORM NO. 1
SEP 1948 80-53

CIA (PHOTO ACCESSION NO.) **13405** LOT NO. **16**
Approved For Release 1999/08/30 : CIA-RDP78-05867A000100280017-1

AREA (ANS NO.) **4N** COUNTRY **USSR** PROVINCE **UKRAINIAN SSR** PLACE **GORLOVKA**

GEOGRAPHIC COORDINATES **48 10 N 38 04 E** MAP REFERENCE **C-FILE**

TITLE **ARTEMY MINE, CUTTING MACHINE.**
COAL

DATE OF PICTURE SOURCE OF PICTURE
USSR IN CONSTRUCTION, No. 3, 1931

CLASSIFICATION **[TOP]**
STATINTL

CAPTIONED BY **Appr [REDACTED]** 9/09/20 : CIA-RDP78-05867A000100280017-1

FORM NO. 80-53
SEP 1948

CAPTION REPORT

Approved For Release 1999/09/20 : CIA-RDP78-05867A000100280017-1

6/2/70

CIA (PHOTO ACCESSION NO.)		LOT NO.	
APPROVED		2579	
AREA (TMS NO.)	COUNTRY	PROVINCE	PLACE
AN	USSR	UKRAINIAN SSR	GORLOVKA
GEOGRAPHIC COORDINATES		MAP REFERENCE	
48 10 N 38 22 E		C-FILE	
TITLE			
STALIN COYBINE. COKE CONVEYOR.			
BAL MINE OF			
DATE OF PICTURE		SOURCE OF PICTURE	
		USSR IN CONSTRUCTION, No. 3, 1951	
CLASSIFICATION			
STATINTL Bottom			
CAPTIONED BY			
Appro [redacted]			
FORM NO. 80-53		SEP 1948	
9/09/20		CIA-RDP78-05867A000100280017-1	

CAPTION REPORT

App 24865 For Release 1999/09/20 : CIA-RDP78-05867A000100280017-1 5"

CIA (PHOTO ACCESSION NO.)		LOT NO.	
App 24865		2-379	
AREA (ANS NO.)	COUNTRY	PROVINCE	PLACE
4N	USSR	UKRAINIAN SSR	GORLOVKA
GEOGRAPHIC COORDINATES		MAP REFERENCE	
48 JUN 38 04 E		C-FILE	
TITLE			
COAL BUNKER.			
DATE OF PICTURE		SOURCE OF PICTURE	
		USSR IN CONSTRUCTION, No. 3, 1931	
CLASSIFICATION			
STATINTL [Bottom]			
CAPTIONED BY		99/09/20 : CIA-RDP78-05867A000100280017-1	
App [Redacted]		dm-	
FORM NO. 60-53 SEP 1948			
CAPTION REPORT			